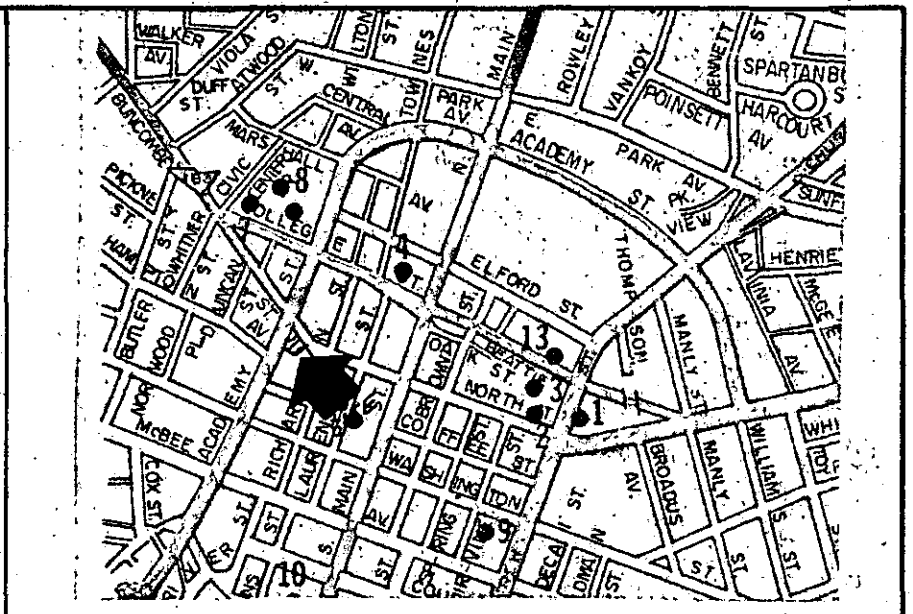



FILED  
 GREENVILLE CO. S. C.  
 JAN 31 9 11 AM '86  
 DONNIE S. TANKERSLEY  
 R.M.C.



LOCATION MAP


1.18 ACRES

JAN 31 1986  
 12-J-38  
 25349



I HEREBY CERTIFY THAT THE RATIO OF PRECISION OF THE FIELD SURVEY IS 1: 5000 AS SHOWN HEREON AND THAT THE AREA WAS DETERMINED BY DMD METHOD.

*James R. Freeland*



STATE OF SOUTH CAROLINA  
 GREENVILLE COUNTY

FREELAND & ASSOCIATES  
 Engineers • Land Surveyors  
 318 WEST STONE AVENUE.  
 GREENVILLE, S.C.  
 (803) 271-4924

SURVEY FOR  
FURMAN UNIVERSITY

PLAT BOOK	
DEED BOOK	1127-103, 1127-99, 95
TAX MAP	2-2-193
PARTY CHIEF	FHT
DRAWN	B.R.
DATE	11-17-84
DWG. NO.	12, 238

THE PRINT MACHINE, INC. N41289

MICROFILMED