

CHARLES KIMBO

← N17-24E 400.0'

0.92 Ac.

S17-24W → 400.0'

2.76 Ac.

S72-36E

N72-36W

FILED
GREENVILLE COUNTY, S.C.
MAG. JUL 25 12 18 PM '84
DONN LEE S. TANKERSLEY
R.M.C.

SANDY SPRINGS ROAD

OLD N.B.C.

(S17-36W → 396.7')

I.P.O. at 15'


I.P.O. at 15'

R.R. SPIKE

R.R. SPIKE

N/F W.B. BENNETT JR.

TO OLD GEORGIA ROAD →



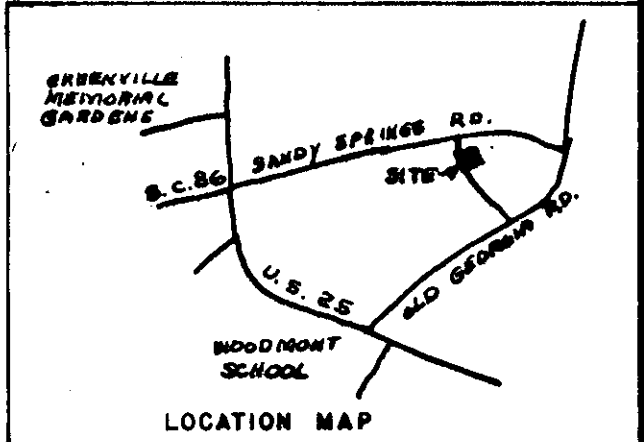
JUL 25 1984

10-V-42 ✓

2759

I HEREBY CERTIFY THAT THE RATIO OF PRECISION OF THE FIELD SURVEY IS 1/5000 AS SHOWN HEREON AND THE AREA WAS DETERMINED BY O.M.D. METHOD.

J. Don Lee
J. DON LEE, RLS & PE 2079




STATE OF SOUTH CAROLINA
GREENVILLE COUNTY

SURVEY FOR
CHARLES KIMBO

**LEE ENGINEERS
LAND SURVEYORS**
100 WEST MAIN ST.
WILLIAMSTON, SC 29697
PHONE 803 847-7516

SURVEY	LEK
DRAWN	JDL
SCALE	1" = 100'
DATE	JUNE 22, 1984
DEED BOOK	689-255
PLAT BOOK	594-2-1-15.1



2 JUL 25 84 221

3.00CI