

FILED
GREENVILLE CO. S.C.

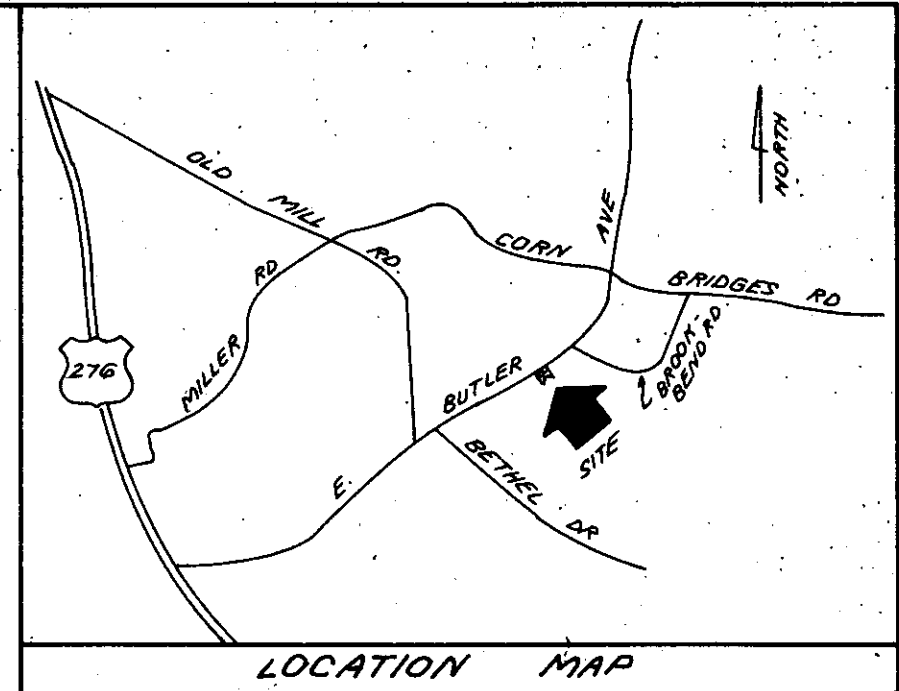
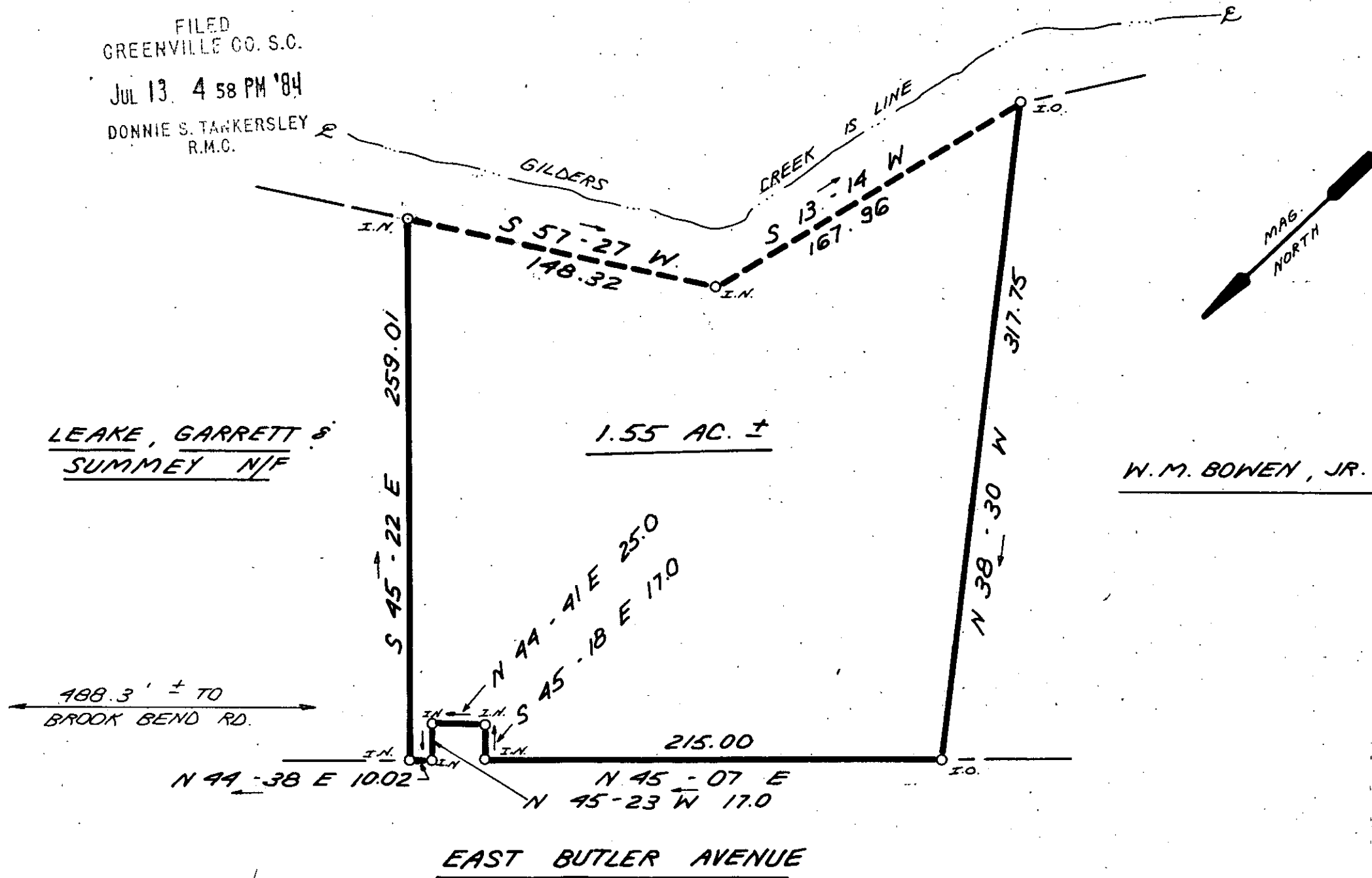
JUL 13 4 58 PM '84

DONNIE S. TANKERSLEY
R.M.C.

LEAKE, GARRETT &
SUMMEY N/F

1.55 AC. ±

W.M. BOWEN, JR. N/F



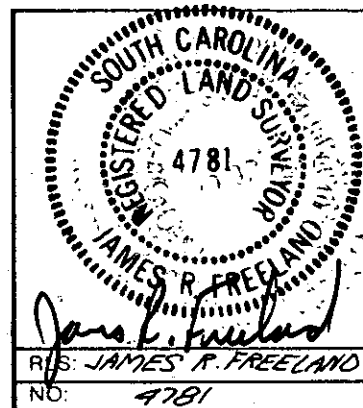
I hereby certify that the ratio of precision of the field survey is 1/5,000 as shown hereon and the area was determined by DMD Method.

James R. Freeland
James R. Freeland RLS & PE 4781

60 0 60 120
SCALE 1" = 60 FEET

1590 ✓
10-4-11

JUL 13 1984



STATE OF SOUTH CAROLINA
GREENVILLE COUNTY

SURVEY FOR

S. HUNTER HOWARD, JR. ET AL.

GCTO ---3 JUL 13 84

FREELAND & ASSOCIATES
Engineers • Land Surveyors
318 WEST STONE AVENUE.
GREENVILLE, S.C.
(803) 271-4924

PLAT BOOK
DEED BOOK
TAX MAP
PARTY CHIEF J.E.C.
DRAWN K. EDGORTH
DATE JULY 3, 1984
DWG. NO. 11923