

Note: Improvements on this lot are not in a flood hazard area.

FILED
GREENVILLE S.C.
JUL 9 9 43 AM '84
DONNIE W. SWEENEY

This is to certify that on the 5th day of July, 1984, I surveyed the property shown in this plat, being known as 8.49 acres on plat of PROPERTY OF ISAAC SWEENEY, et al and recorded in the RM Office Greenville County, S. C., in Plat Book "1114" at page 3, and also being known as PROPERTY OF ROBERT D. SMITH & EMILY B. SMITH et al and recorded in Plat Book at page 1, and that the property shown, walls and buildings are as shown hereon, and that the walls and buildings located on said lot do not encroach or project on adjacent street or property, and that no adjacent walls or buildings encroach or project on said premises, and no sewer lines cross the property except as shown hereon.

- SAMUEL D. & SANDRA E. FOWLER -

N 37.43E
673.42'

91° 57' 02" TOT
199.60'


8.49 AC.

SEPTIC TANK
ON LOT

1189.70'
S 20-38W
M. SWEENEY

- HENRY

PROPERTY OF
ROBERT D. SMITH & EMILY B. SMITH
FAIRVIEW TOWNSHIP, GREENVILLE CO., S.C.
SCALE: 1" = 100'
5 JULY 1984



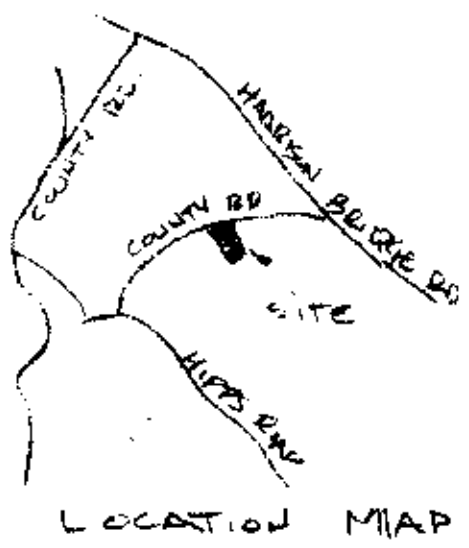

JUL 9 1984

R. B. BRUCE
R. B. BRUCE SURVEYOR # 1952

9: 930

CAROLINA

SURVEYING
112 MANLY ST.
GREENVILLE, S.C.



10U-1