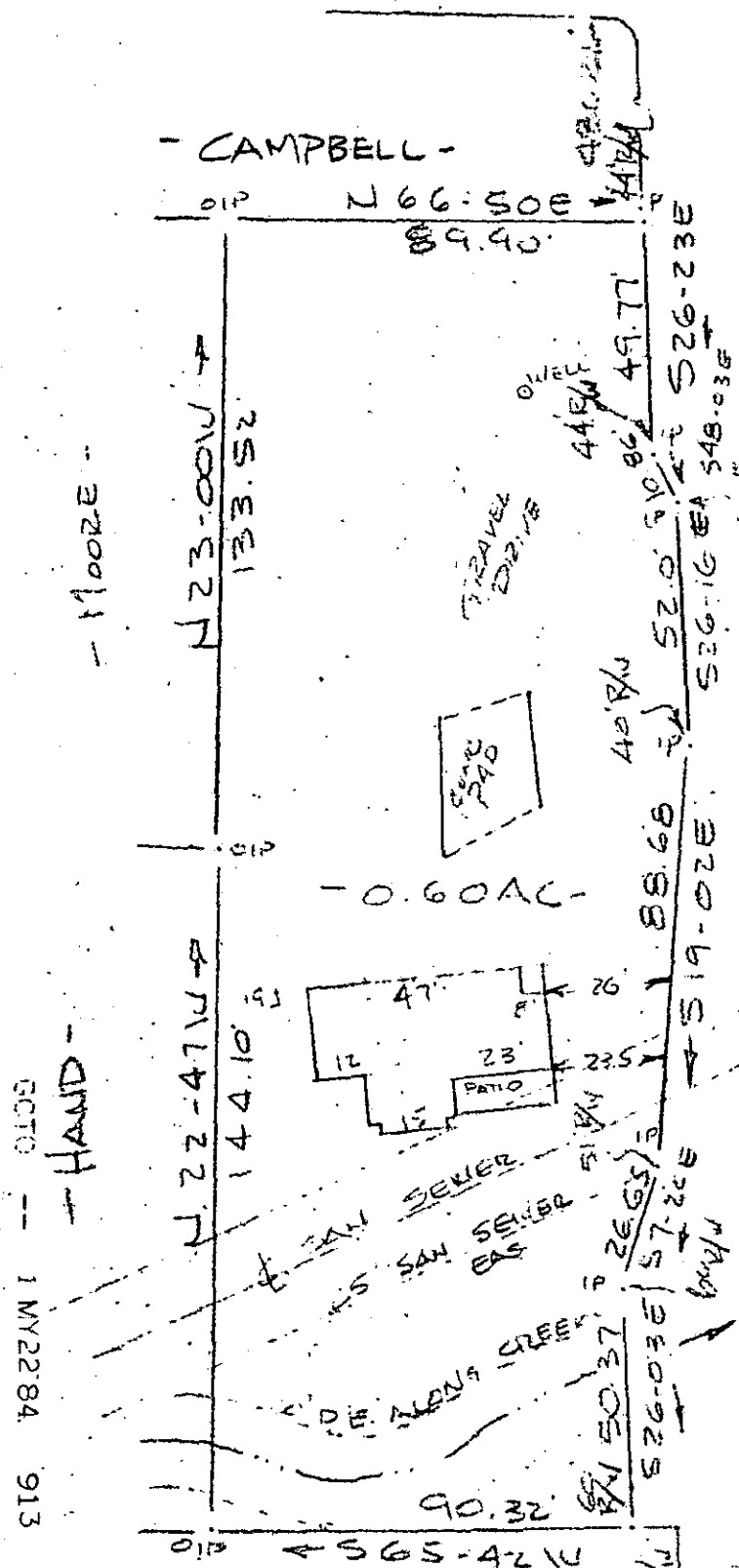



EAST NORTH ST. EXT

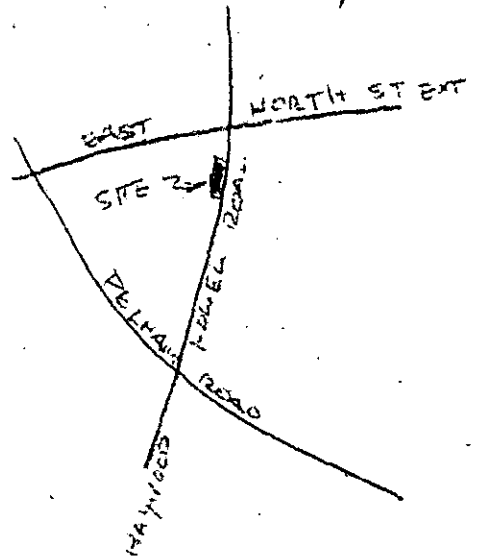
MICROFILMED
ROAD DOCKET
NO 23-866
SHEET 16

FILED
GREENVILLE CO. S.C.
MAY 22 9 49 AM '84
DORRIS S. TANKERSLEY
R.M.C.

SURVEY FOR
JAMES W. VAUGHN
AND
EVELYN E. VAUGHN
NEAR GREENVILLE, S.C.
SCALE: 1" = 40' 10 MAY 1984



HAYWOOD HOWELL ROAD



LOCATION MAP

Certify That The Ratio Of Precision Of The Field survey is 1:10,000 As Shown Herein And That The Area Determined By D.M.O Method Of Area Calculation

Recordable Plat

HAND - 1 MY 22 84 913

WADE -

GREENE -

36728

10-P-76

CAROLINA SURVEYING
112 MANLY ST.
GREENVILLE S.C.

R. L. S. #1952

267/29

543.4 - 1 - 7