

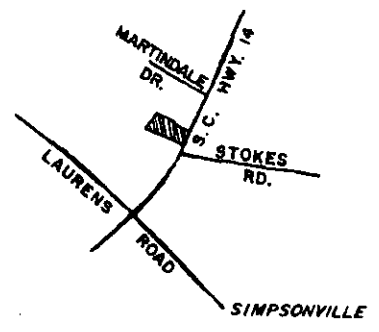
MICROFILMED

N



FILED  
GREENVILLE CO. S.C.  
MAY 11 3 32 PM '84  
DONNIE S. TANKERSLEY  
R.M.C.

LOCATION MAP N.T.S.



MARTINDALE SUBDIVISION  
S41-25-24W  
214'

MICHEAL C. JORDAN  
N61-54-33W  
317.63'


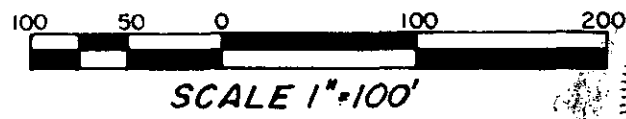
2.45 ACRES

MICHAEL D. MABRY  
N51-11-09W  
249.82'

(306.42')  
S65-00-28E  
612.83'  
R. C. STONE  
(306.41')

497.83' TO MARTINDALE DR.  
S.C. HWY. 14  
128.63'  
N28-18-32E

SURVEY FOR  
**RALPH & BEVERLY THOMPSON**  
NEAR SIMPSONVILLE, S.C.  
APRIL 26, 1984



35554  
MAY 11 1984

10-P-37

*C O Riddle* C.O. RIDDLE, S.C. REG. L.S. 1347

5010  
1 MAY 11 84 185  
3.0001