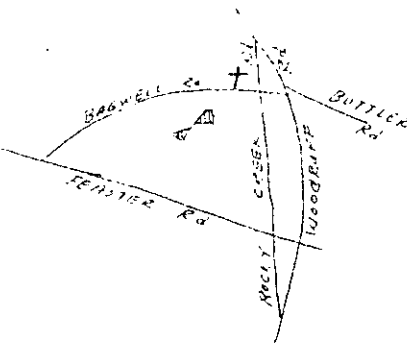


FILED
GREENVILLE CO. S.C.

MAGNET APR 24 3 50 PM '84

DONNIE S. TANKERSLEY
R.M.C.

MILTON STEPHENS



LOCATION MAP
N/S

1.228 AC.
+ 0.228 AC
1.456 AC. TOTAL

P. R. STEPHENS

564.55' TO
ROCKY CRK. RD.

JAMES B. STEPHENS

33273
10-0-50

APR 24 1984


SURVEY FOR MILTON STEPHENS

GREENVILLE CO., SOUTH CAROLINA

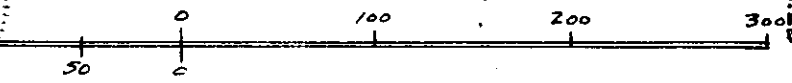
SCALE 1"=100' DEC. 14, 1983

REF:
PT. MARE H. STEPHENS
PROP. BLK. 57.3-1-22
PLAT EX T PAGE 446.

I CERTIFY THAT THE RATIO OF PRECISION OF
THE FIELD SURVEY IS 1/10,000 AND THAT THE
AREA WAS COMPUTED BY D.M.D. METHOD.



C. O. Riddle
C. O. RIDDLE R.L.S. #1347 GREENVILLE, SC



MICROFILMED