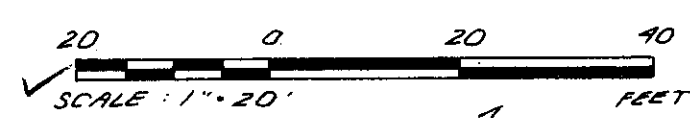
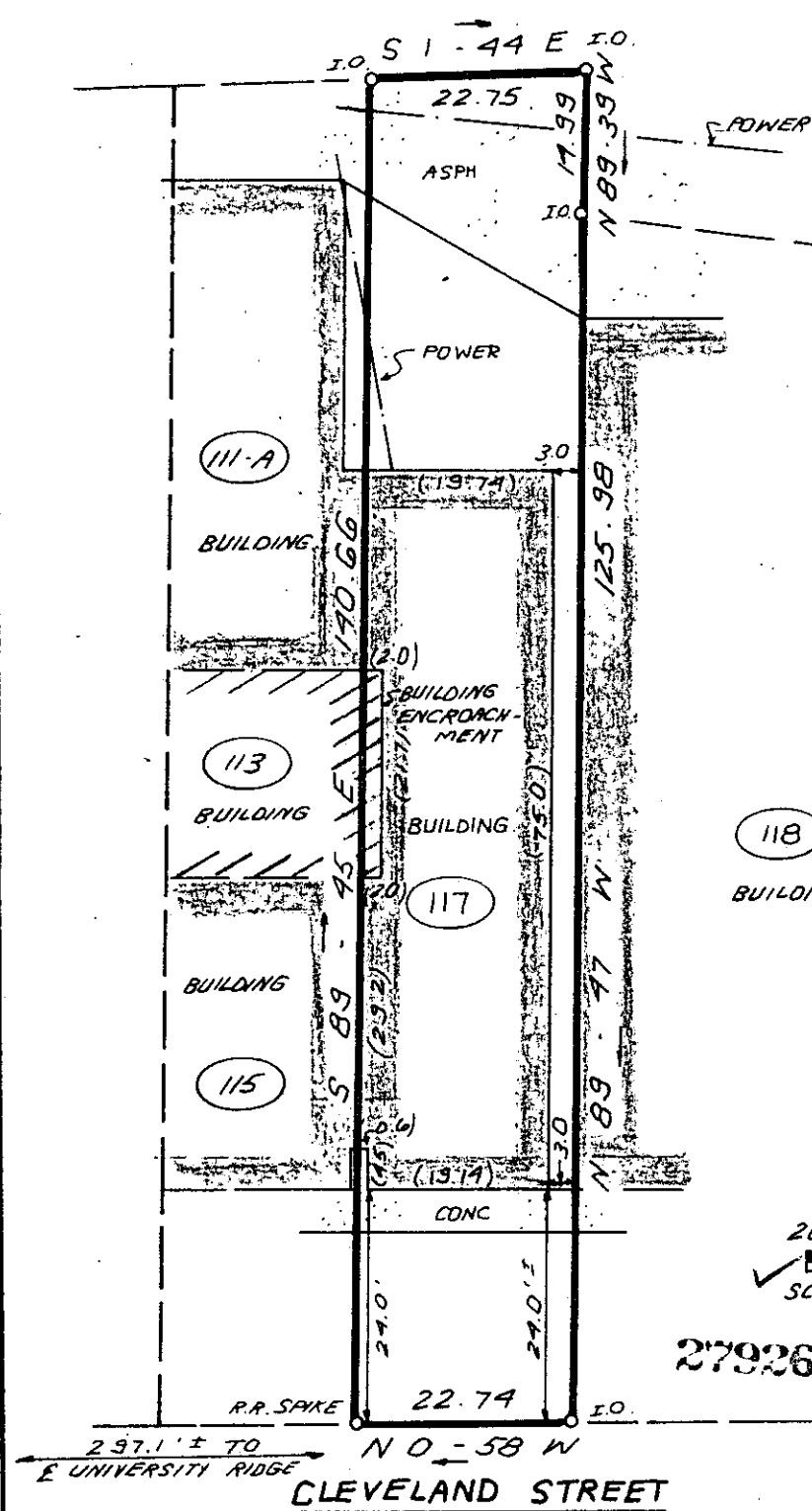
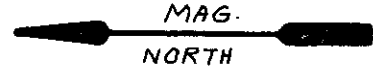


FILED
GREENVILLE CO. S.C.
MAR 12 2 53 PM '84
DONNIE S. TANKERSLEY
R.M.C.



27926

10-J-60¹ MAR 12 1984

I HEREBY CERTIFY THAT THE RATIO OF PRECISION OF THE FIELD SURVEY IS 1 5000 AS SHOWN HEREON AND THAT THE AREA WAS DETERMINED BY DMD METHOD.

SOUTH CAROLINA
REGISTERED LAND SURVEYOR
4781
JAMES R. FREELAND
RLS: JAMES R. FREELAND
NO: 4781

STATE OF SOUTH CAROLINA
GREENVILLE COUNTY

LOT 117
SURVEY FOR
MARY JANE LAWRENCE

FREELAND & ASSOCIATES
Engineers • Land Surveyors
318 WEST STONE AVENUE.
GREENVILLE, S.C.
(803) 271-4924

PLAT BOOK	
DEED BOOK	
TAX MAP	
PARTY CHIEF	J.E.C.
DRAWN	K.E.G.
DATE	3-9-84
WG NO.	10653800CD

GCTO -----3 MR12 84