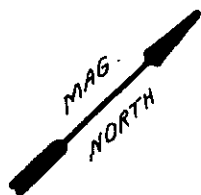


CONNOR

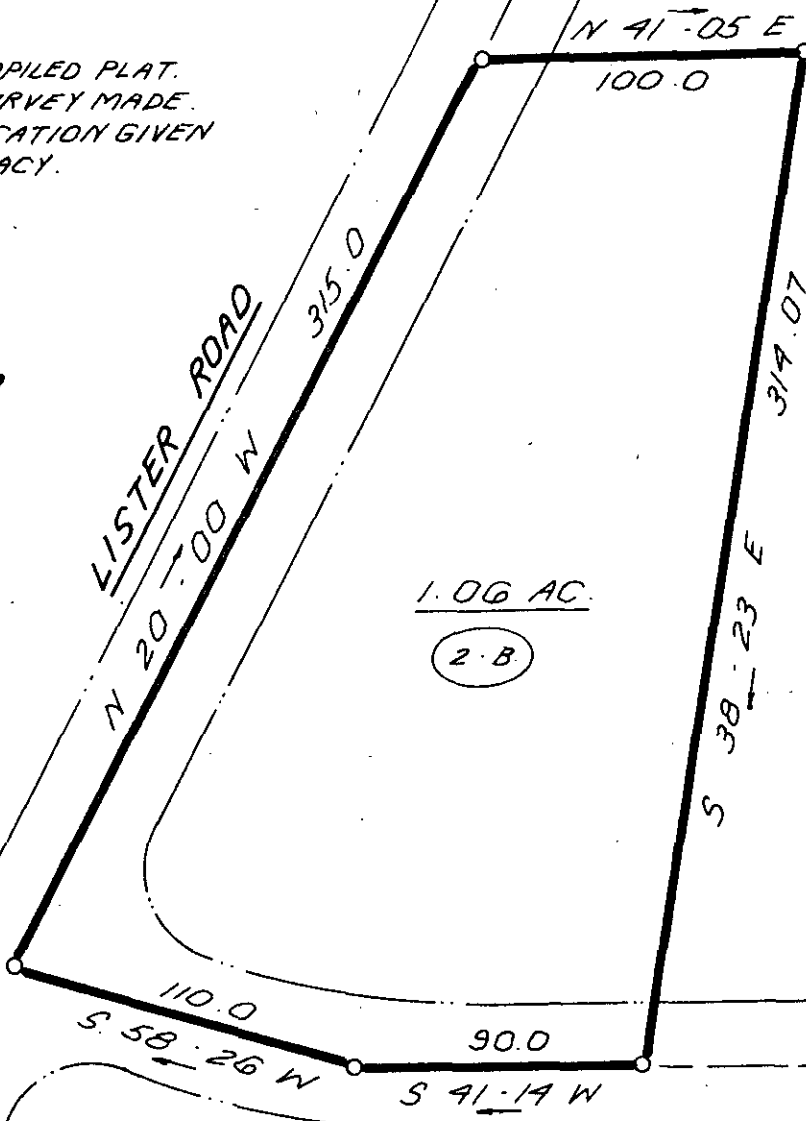
(2-C)

NOTE :

THIS IS A COMPILED PLAT.
NO FIELD SURVEY MADE.
NO CERTIFICATION GIVEN
FOR ACCURACY.



LISTER ROAD



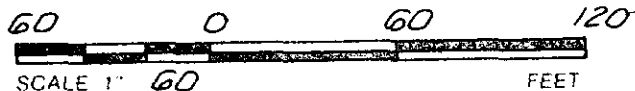
ZAHORANSKI

(2-A)

FILED
GREENVILLE CO. S.C.
MAR 1 4 21 PM '84
DONNIE S. TANKERSLEY
R.M.C.

PLEASANT HILL ROAD

MAR 1 1984



26837 ✓ MAR 1 1984

10-5-30



RLS: JAMES R. FREELAND
NO. 4781

STATE OF SOUTH CAROLINA
GREENVILLE COUNTY

COMPILED PLAT
FOR
WILFRED R. ZAHORANSKI
NANCY A. ZAHORANSKI & 004

FREELAND & ASSOCIATES
Engineers • Land Surveyors
318 WEST STONE AVENUE.
GREENVILLE, S.C.
(803) 271-4924

PLAT BOOK
DEED BOOK 1064-433
TAX MAP G27.2-1-PT.20.9
PARTY CHIEF
DRAWN K.E.G.
DATE FEB 29, 1984
DWG. NO 3.00CD