

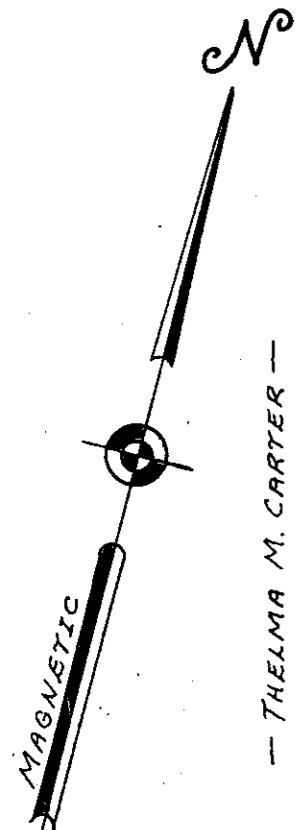
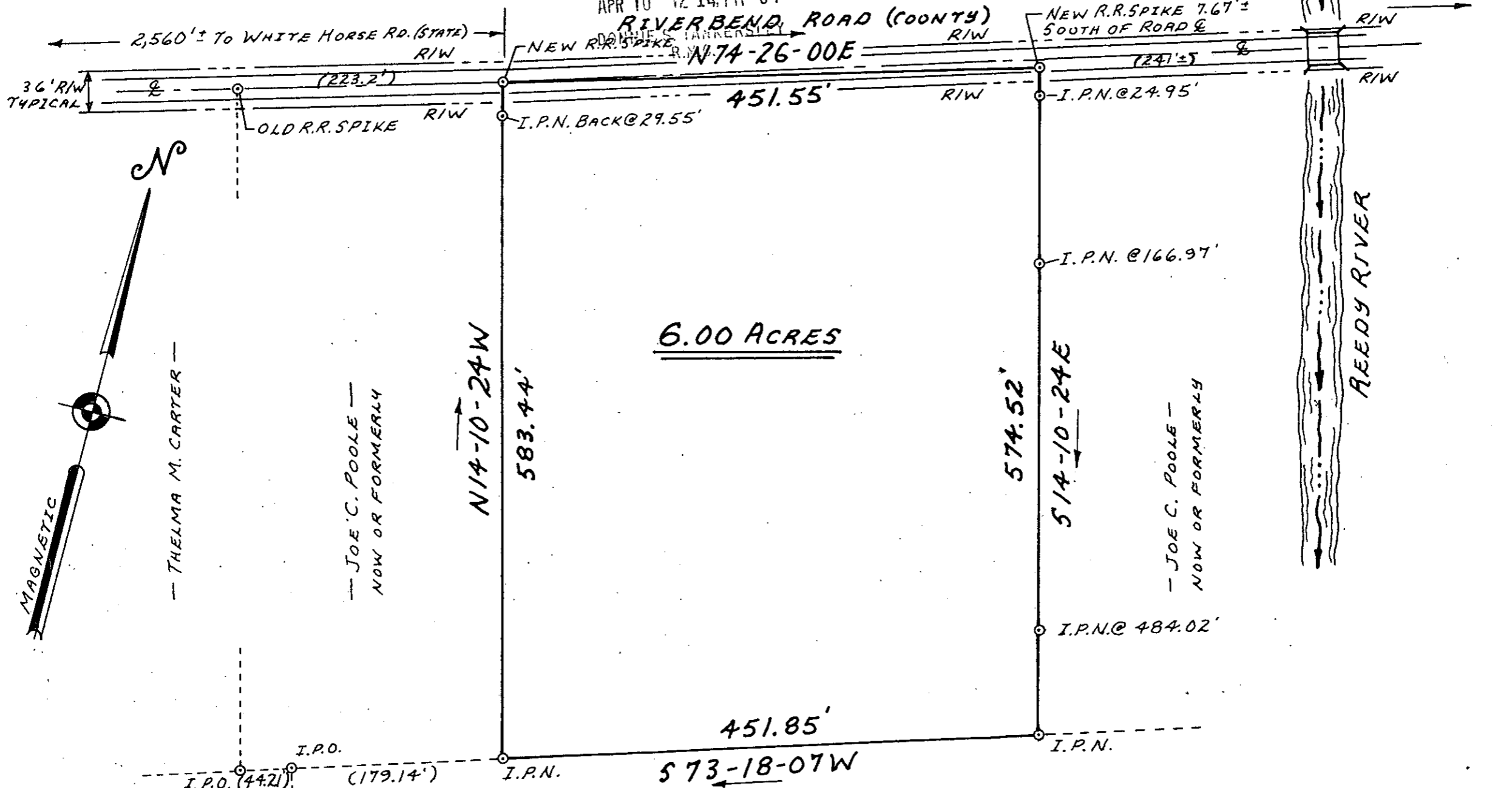
MICROFILMED

REFERENCES:
BLOCK BOOK 507.2-1-26
DEED BOOK 1059-64
PLAT BOOK T-205

FILED
GREENVILLE CO. S.C. APR 10 1984

APR 10 12 14 PM '84

RIVERBEND ROAD (COUNTY)




SURVEY FOR
KARL B. KELLY


NEAR FURMAN UNIVERSITY
GREENVILLE COUNTY, SOUTH CAROLINA
SCALE: 1" = 100 FEET. JUNE 21, 1983

THIS IS TO CERTIFY THAT THE TRACT SHOWN HEREON WAS SURVEYED BY ME ON JUNE 17, 1983 AND THE ERROR OF FIELD CLOSURE WAS 1/35,800 AND THE AREA WAS COMPUTED BY THE D.M.D. METHOD.

F. Eugene Bruce, S.C. R.L.S. #7614



F.E. BRUCE CO.
RT. 3 MILLER RD.
TAYLORS, S.C. 29687
(803) 877-2255



10-I-94

5.00CT