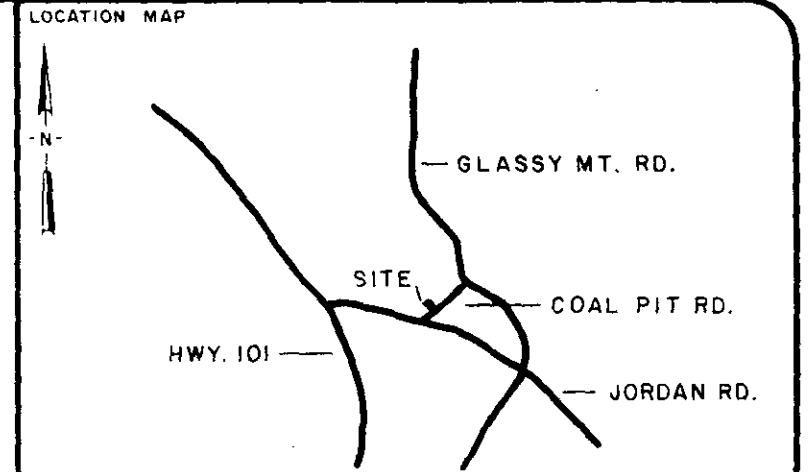
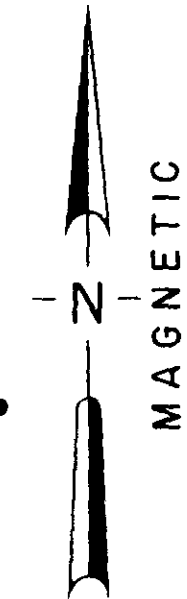


FILED
GREENVILLE CO. S.C.
APR 6 8 49 AM '84
DONNIE S. TARKERSLEY
R.M.C.

GRANTOR
TAX MAP 635.2-1-4
DEED BOOK 267, PAGE 156

CONTAINS 1.09 ACRES



- LEGEND
- I.P. SET
 - I.P. FOUND
 - ◆ NAIL & CAP FD.
 - ⊕ STONE
 - ⊙ R.R. SPIKE

I hereby certify that the ratio of precision of the field survey is 1/7000 as shown hereon and the area was determined by the coordinate method of area calculation.

I hereby certify that the measurements as shown on this plat are correct and that there are no encroachments or projections other than shown.

This property subject to all easements, zoning ordinances and rights of way, of record or not of record, if any.

This property is not in a flood hazardous area.


W.C. Lindsey
SIGNATURE

3-27-84
DATE

PROPERTY OF
M.P. LINDSEY

SURVEYED FOR
STANLEY R. LINDSEY

GREENVILLE COUNTY SOUTH CAROLINA



DRAWN	CHECK	DATE	JOB NO.
WCL	WCL	3-27-1984	1638-139

LINDSEY & ASSOCIATES
HWY. 253 RT. 1, TAYLORS S.C. 29687

REGISTERED LAND & HYDROGRAPHIC SURVEYORS

JORDAN ROAD

COAL PIT ROAD

N 36° 45' E
161.82'

S 51° 12' E
305.96'

N 51° 15' W
283.31'

S 44° 46' W
162.30'

112.38'

N 59° 48' W
144.78'

703.89'

APR 6 1984

31172

10-I-88

PRINT MACHINE INC.

MICROFILMED