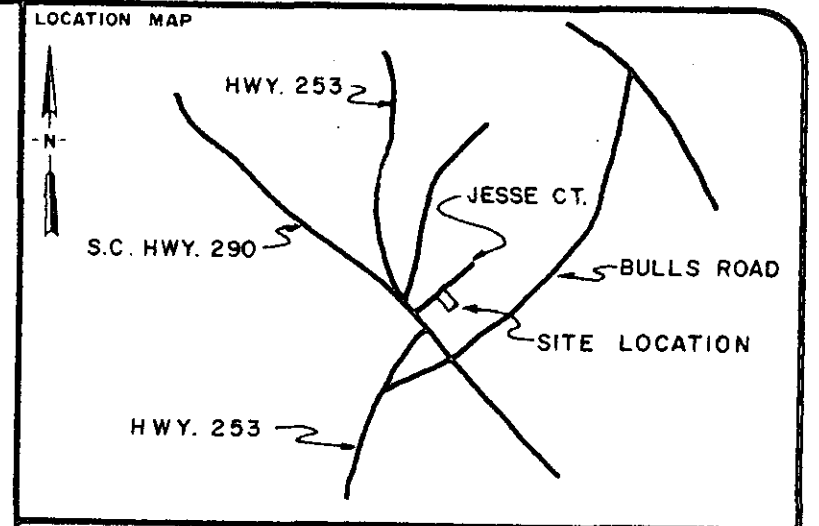
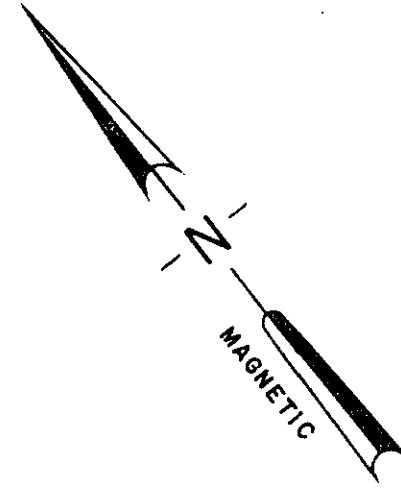


FILED
GREENVILLE CO. S.C.
FEB 27 4 10 PM '84
DONNIE S. TANKERSLEY
R.M.C.



LEGEND	○ I.P. SET	△ STONE
	● I.P. FOUND	⊕ R.R. SPIKE

I hereby certify that the ratio of precision of the field survey is 1/5000 as shown hereon and the area was determined by the coordinate method of area calculation.

I hereby certify that the measurements as shown on this plat are correct and that there are no encroachments or projections other than shown.

This property is subject to all easements, zoning ordinances, and rights of way, of record and not of record, if any.

This property is not in a flood hazard area.

REFERENCES - PLAT BOOK 9-C, PAGE 77
DEED BOOK 1170, PAGE 460

Thomas D. Lindsey 2/20/84
SIGNATURE DATE

PROPERTY OF
BOBBY & SANDRA DILL

SURVEYED FOR
BOBBY & SANDRA DILL

GREENVILLE COUNTY SOUTH CAROLINA

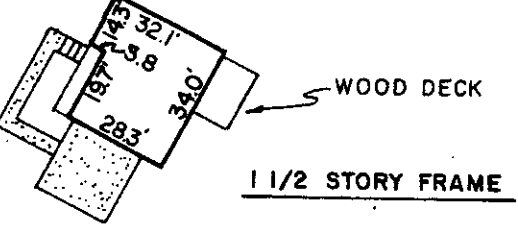


DRAWN	CHECK	DATE	JOB NO.
T.D.L.	T.D.L.	18 FEB 84	1627

LINDSEY & ASSOCIATES
HWY. 253 RT. 1, TAYLORS S.C. 29687
LAND & HYDROGRAPHIC SURVEYORS

JESSE COURT
N 58-57 E
130.0'

GRAVLEY
S 30-26 E
503.2'



1.48 Acres

LOT 10-A
J & S ESTATES

GRAVLEY
N 30-38 W
494.0'

CRIBB
S 63-03 W
128.4'

26309

FEB 27 1984

10-I-25