

FILED
GREENVILLE CO. S. C.

JAN 19 3 13 PM '84

DONNIE S. TANKERSLEY
P.M.C.

SUNBELT PROPERTY

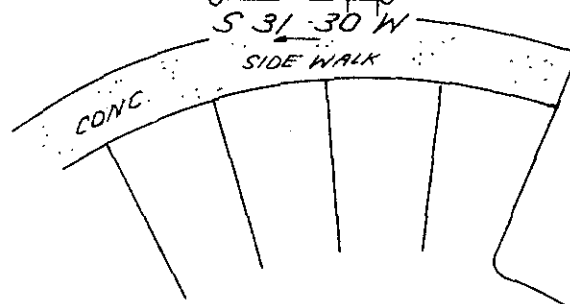
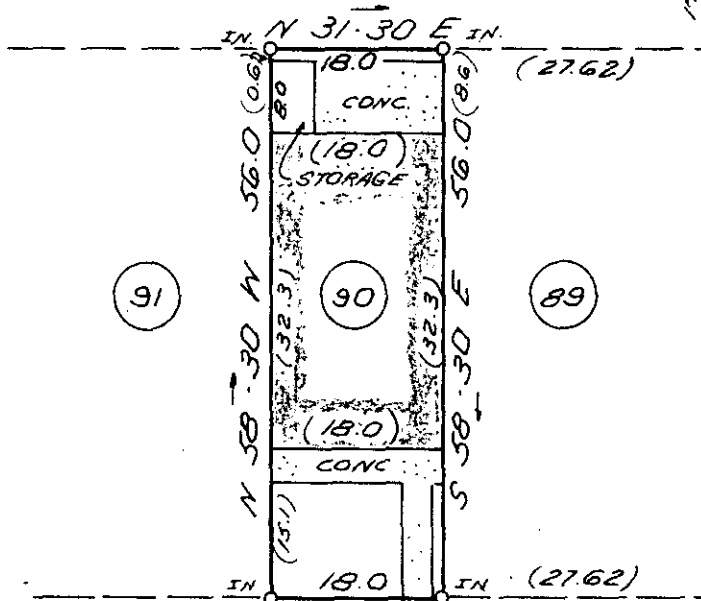

N 31° 30' E 134.26

N 22° 00' W
14.34

(14.68)

PROPERTY LINE

N 19° 29' W



JAN 19 1984

22509

10-G-90



THIS IS TO CERTIFY THAT THE PROPERTY SHOWN ON THIS PLAT WAS SURVEYED UNDER MY DIRECT SUPERVISION. PROPERTY LINES AND IMPROVEMENTS SHOWN ARE LOCATED CORRECTLY AND THAT NO VISIBLE ENCROACHMENTS EXIST UNLESS OTHERWISE SHOWN. THIS PROPERTY IS NOT LOCATED IN A DESIGNATED FLOOD HAZARD AREA.

STATE OF SOUTH CAROLINA
GREENVILLE COUNTY

FREELAND & ASSOCIATES
Engineers • Land Surveyors
318 WEST STONE AVENUE.
GREENVILLE, S.C.
(803) 271-4924

JAMESTOWNE II
UNIT 90

PROPERTY OF
MICHAEL ALLEN WAGONER

PLAT BOOK	9W-33
DEED BOOK	
TAX MAP	
PARTY CHIEF	D.G.
DRAWN	K.E.G.
DATE	1-03-84
DWG NO.	10315



RLS: JAMES R. FREELAND

NO: 4781