

GREENVILLE CO. S.C.

JAN 20 10 05 AM '84

DONNIE

MICROFILMED

TUGALOO ROAD
N 56-25 E
178.98'

JACKSON

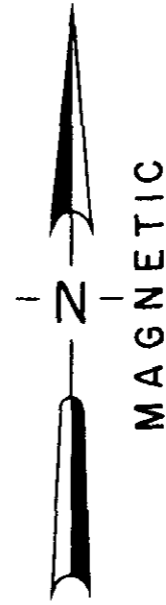
EDWARDS

(2.06 Acres)

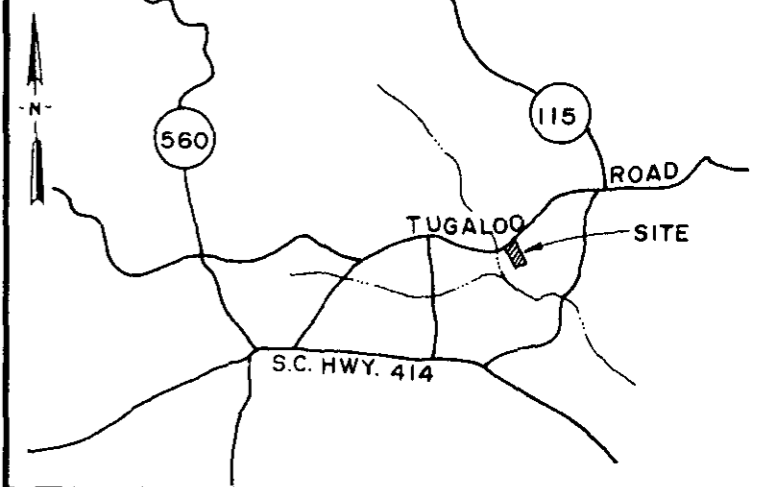
599.32'
N 51-15 W

S 46-09 E
599.13'

181'± TO & BRIDGE
AT HOWARD CREEK



LOCATION MAP



- LEGEND
- I.P. SET
 - I.P. FOUND
 - ⊕ NAIL & CAP
 - ⬢ STONE
 - ⊙ R.R. SPIKE

I hereby certify that the ratio of precision of the field survey is 1/7000 as shown hereon and the area was determined by the coordinate method of area calculation.

I hereby certify that the measurements as shown on this plat are correct and that there are no encroachments or projections other than shown.

All notes 627.1-1-19.2

10-F-76

22630 ✓

JAN 20 1984

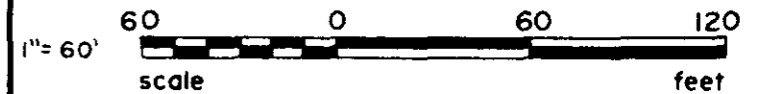


W.C. Lindsey
SIGNATURE DATE 12-23-83

PROPERTY OF
PAULINE JACKSON

SURVEYED FOR
JEAN & JIMMIE CHAPPELL

GREENVILLE COUNTY SOUTH CAROLINA



DRAWN WHP	CHECK TDL	DATE 23 DEC 83	JOB NO. 1562A01
--------------	--------------	-------------------	--------------------

LINDSEY & ASSOCIATES
HWY. 253 RT. 1, TAYLORS S.C. 29687
REGISTERED PROFESSIONAL SURVEYORS

CREEK IS THE LINE
627.1-1-15.5

90.09'
S 87-34 W

34.05'
S 28-10 W

26.37'
S 16-57 W

OLD AXLE

OLD AXLE

I.P.

STRINGER

PRINT MACHINE INC.