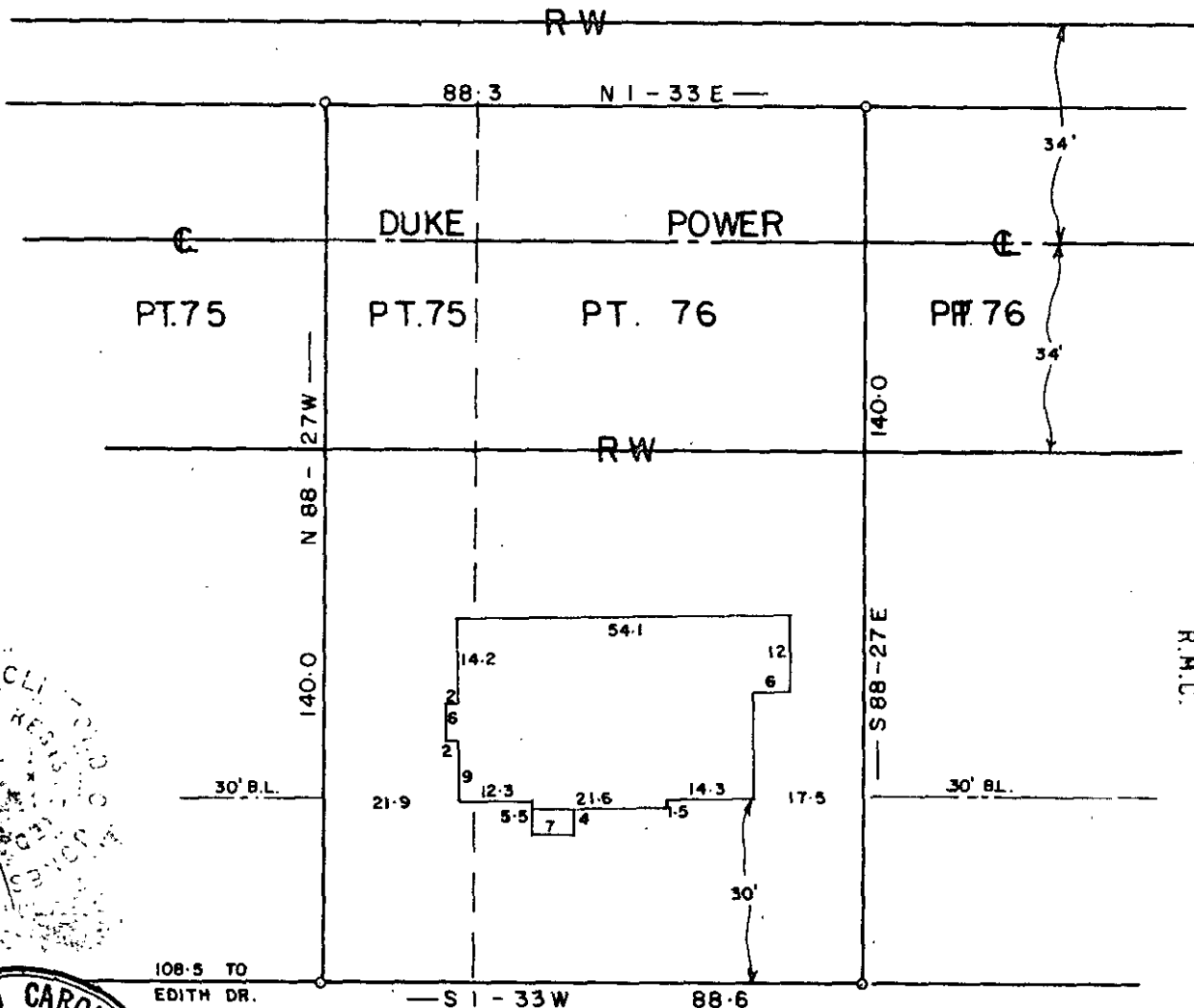



MICROFILMED



FILED
 GREENVILLE CO. S. C.
 DEC 3 3 38 PM '83
 DONNIE S. FANKERSLEY
 R.M.C.



BLAKELY DRIVE


NOTE: This lot does not lie in a flood plane.

10-E-82 18522 ✓

PROPERTY OF
 DAVIDSON & VAUGHN

GREENVILLE COUNTY, S. C.

DEC. 5. 1983



This is to certify that on the 5 day of DEC. 1983, I surveyed the property shown on this plat, being PT. Lots 75 & 76 VERDIN ESTATES, recorded in P at Book 47 of the R.M.C. Office for Green... ty, S. C., and that the property lines, walls and buildings are as shown hereon; that the buildings located on said lot do not encroach or project on adjacent streets or property; and that no adjacent buildings or walls encroach or project on said premises, and that no utility lines cross this property.

Reg. Engineer No. 1144 S.C.

5079 - 2 DE 9 83 380

3.00CI