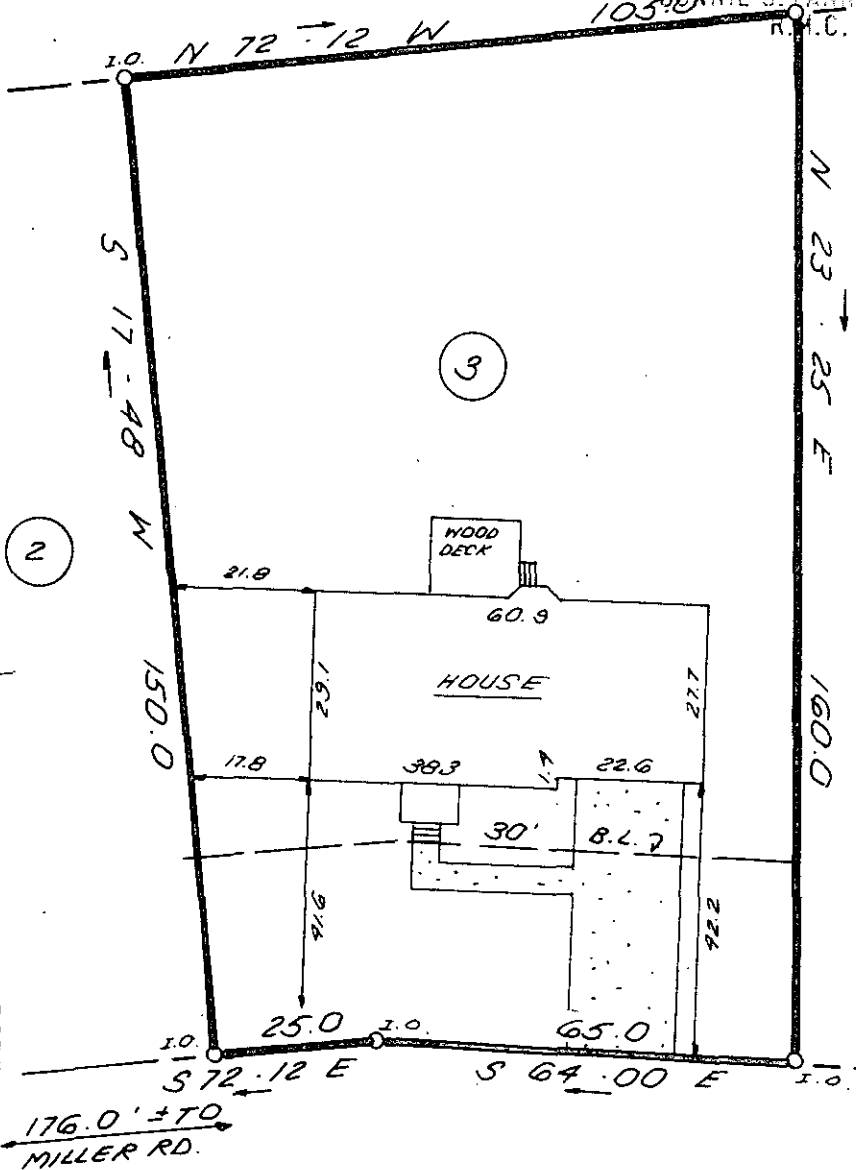



FORRESTER WOODS SEC 7

NOV 20 11 56 AM '83

JENNIE S. L. SIMS




This is to certify that on November 21, 1983, I surveyed the property shown on this plat known as Lot 3 on the plat of Forrester Woods, Sec. 5 recorded in the RMC Office of Greenville County in Plat Book 8P on page 100 and that the property lines, walls and buildings are as shown hereon; that the building located on said lot does not encroach or project on adjacent streets or property and that no adjacent walls or buildings encroach or project on said premises, and that no utility lines cross this property except as shown hereon. This property is not located in a designated flood hazard area.

James R. Freeland PE and
PLS 4781

5' drainage and utility easement along all side and rear lot lines.

17048

10-E-32 NOV 28 1983




STATE OF SOUTH CAROLINA
GREENVILLE COUNTY

FREELAND & ASSOCIATES
Engineers • Land Surveyors

GREENVILLE, S.C.

FORRESTER WOODS
SEC. 5 ; LOT 3
PROPERTY OF
SAMMIE L. SIMS
BRENDA J. SIMS

SURVEY	J. E. C.
DRAWN	K. E. G.
CHECK	DCH
SCALE	1" = 30'
DATE	11-21-83
DWG. NO.	10093



5670
1-NOV-83
1531
THE PRINT MACHINE, INC. N30331
3-0001