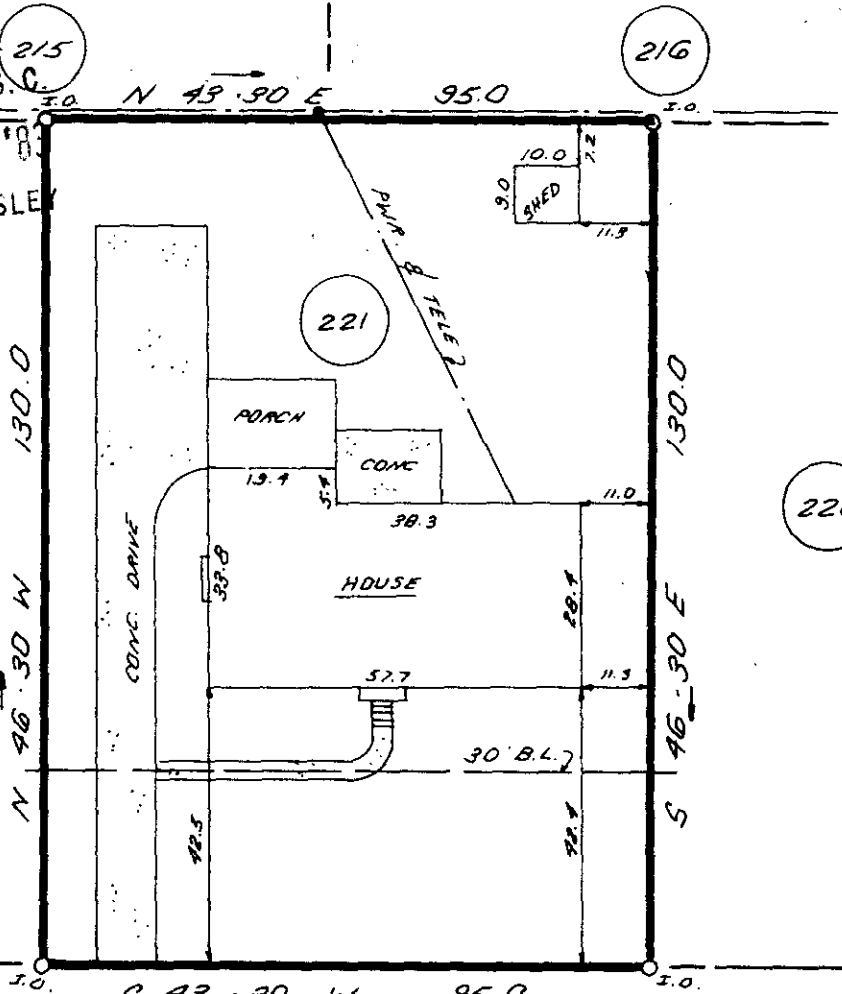


FILED
GREENVILLE CO. S.C.

OCT 31 4 43 PM '83
DONNIE S. TANKERSLEY
R.M.C.



NOTE: 5' drainage and utility easement each side of all side and rear lot lines.

14248 ✓

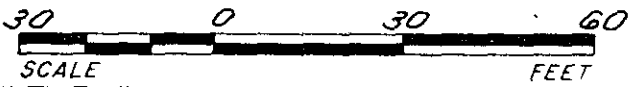
10D-62

TUSSOCK ROAD


163.2' ± TO
DEL NORTE LN.

This is to certify that on October 26, 1983, I surveyed the property shown on this plat, known as Lot 221 on Plat of Del Norte Estates, Sec. II, recorded in the RMC Office of Greenville County in Plat Book 4N on Page 13, and that the property lines, walls and buildings are as shown hereon; that the building located on said lot does not encroach or project on adjacent streets or property, and that no adjacent walls or buildings encroach or project on said premises, and that no utility lines cross this property except as shown hereon. This property is not located in a designated flood hazard area.

James R. Freeland
James R. Freeland RLS & PE 4781
OCT 31 1983



8 00X
THE PRINT MACHINE, 11/508/331



STATE OF SOUTH CAROLINA
GREENVILLE COUNTY

DEL NORTE ESTATES
SEC. 2 ; LOT 221
PROPERTY OF
DAVID E. JERNIGAN
SYLVIA V. JERNIGAN

FREELAND & ASSOCIATES
Engineers • Land Surveyors
GREENVILLE, S.C.

SURVEY M.C.
DRAWN K.E.G.
CHECK M.C.
SCALE 1" = 30'
DATE 10-26-83
DWG. NO. 9926