

South Carolina Pursuant to a warrant from John Thomas Comr. of Ld.s N Saluda Dated 6th Jany 1802 I have admeasured & laid out unto George Welch a tract of forty eight acres of land in greenville District on the head of a small branch of Reedy river bounded by lines running S.W. by Edward Howards land N by David Bedens land N.E. by Caleb Kimbole S.E. by Burrel Mayeys land, and hath such shape and marks as the above Plat represents, Surv'd 8th Jany 1802 — Recorded 25th Jany 1802, — Jas Kilgore D.S.



State of S.C. Carolina Pursuant to a warrant from John Thomas Comr. of Ld.s dated 6th Jany 1802 I have admeasured & laid out unto Robert Carter a tract of Twenty acres of land in Greenville District on both sides of the S. fork of Tygar River bounded S. by landed to Major Persons, W. by Robert Carter & George Salmons lands & unknown land, and hath such shape and marks as the above Plat represents. Surv'd 6th January 1802 Recorded 26th Jany 1802. Jas Kilgore D.S.



State of S.C. Carolina Greenville District } Pursuant to a warrant from John Thomas Comr. of Ld.s N Side Saluda dated 17th aug. 1802 I have admeasured & laid out unto Braxton Clark a tract of one hundred & thirty five acres of land situate in said District aforesaid on the waters of Vaughans Creek of the N. fork Pacolet River, bounded by a line running N.W. by William McClure and Nicholas Gosnell S.E. by Henry Clarke sen.r land, all other sides by vacant land, and hath such form and marks as the above Plat represents Surv'd 17th oct.r 1801 Willey Brown D.S.
Recorded 4th febr.y 1802



South Carolina Pursuant to a warrant from John Thomas Comr. of Ld.s dated 5th febry 1802 I have admeasured and laid out unto Samuel Austin a tract of fifteen acres of land in Union District on Jones's Creek of Thickety Creek, bounded S. by Richard Thomsons land N by Samuel Austins land E. by P. Thomsons land and hath such shape & marks as the above plat represents Surv'd 6th Febry 1802. Rich Thomson D.S.
Recorded 9th febry 1802