(470)

South Carolina / Pursuant to a warrant from John Thomas Comr of Forks of Saluda in Washington District dated 28 Decr 1798 I have admeasured and laid out unto Elias Earle & Jesse Carter a tract of 362 acres of land in said District on the Golden Grove Creek waters of Saluda bounded by lines running N.W. & N.E. by land claimed by Desaussure & Co S.E. by land claimed by Jeremiah Smith S.W. by land surveyed for Elias Earle and Jesse Carter all other sides by vacant land and hath such shape and marks as the above plat represents Surveyd 31st Decr 1798.

Recorded 1st Janry 1799 — Jesse Carter Sr.



South Carolina Pursuant to a warrant from John Thomas Comr of Forks of Saluda in Washington District dated 31 Decr 1798 I have admeasured and laid out unto Elias Earle and Jesse Carter a tract of 362 acres of land in said District on small branches of Goldengrove Creek waters of Saluda bounded by lines running N.W. by land claimed by Desaussure & Co. N.E. by land surveyed for Elias Earle & Jesse Carter S.E. by land claimed by Jeremiah Smith S.W. by James Seaborn all other sides vacant and hath such shape and marks as the above plat represents. Surveyd 31st Decr 1798 —

Recorded 1st Janry 1799. Jesse Carter Sr.

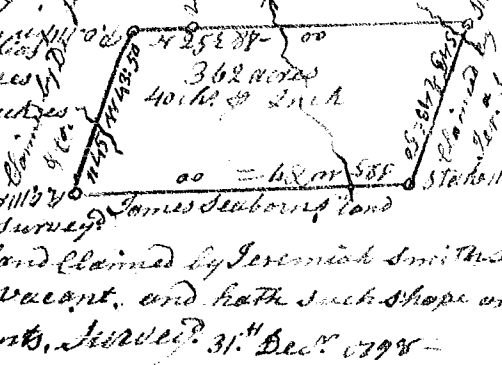

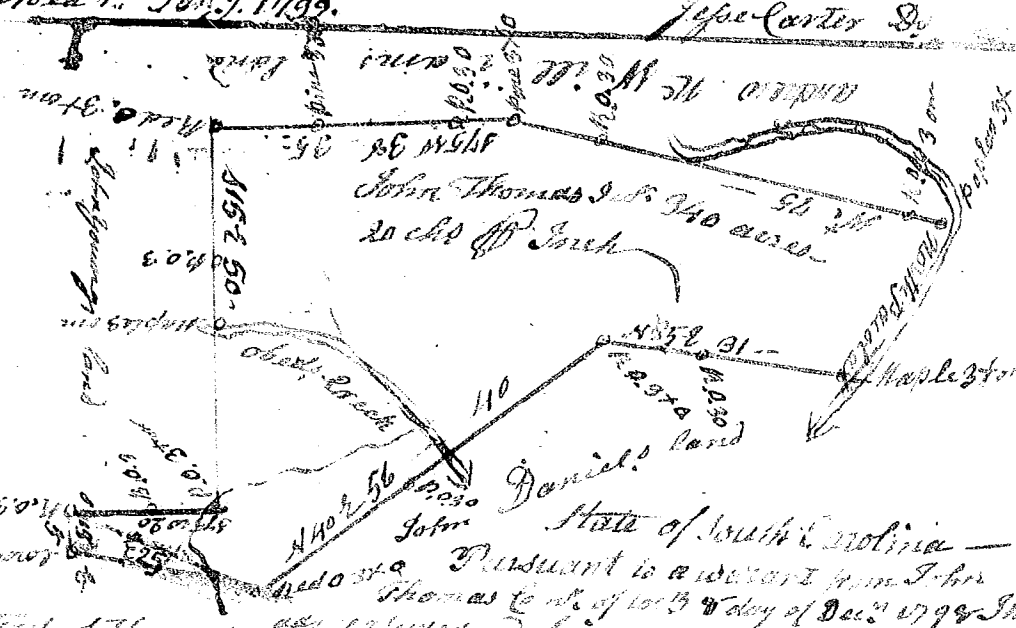

State of South Carolina — Pursuant to a warrant from John Thomas Esq of Forks 7 day of Decr 1798 I have admeasured and laid out unto John Thomas Junr a tract of three hundred and 40 acres of land on the N fork of Pacolet River on both sides of Beds creek in Spartanburg County Bounded by lines running W & S.W. by Andrew M. Williams land S.E. & S.W. John Young N.E. by John Daniels land and hath such shape and marks as the above plat represents. Surveyd 15 Decr 1798 —

Recorded 1st Janry 1799 —

Wm B. Thomas Sr.