S. Carolina — Pursuant to a warrant from John Thomas Esq. Com. Lot. Gr. I have admeasured & laid out unto Robert Middleton a tract of one thousand acres land. Situate in Greenville County, on a branch of Saluda River: Bounded all sides on the said Robert Middletons land. & hath such shape & marks as the above plat represents.

Certified the 5th Nov. 1793. James Jett D. Surv.

Recorded the 11th Nov. 1793



S. Carolina — Pursuant to a warrant from John Thomas Esq. Gr. I have admeasured & laid out unto Robert Middleton a tract of one thousand acres of land. Situate in Greenville County on a branch of Saluda River: Bounded all sides on Robert Middletons land & hath such shape & marks as the above plat represents. Certified the 5th Nov. 1793

Recorded the 11th Nov. 1793 — James Jett D. Surv.



S. Carolina — Pursuant to a warrant from John Thomas Esq. C.L.G. I have admeasured & laid out unto Robert Middleton a tract of one thousand acres of land. Situate in Greenville County on a branch of Saluda. Bounded on all sides on the said Robert Middletons lands & hath such shape & marks as the above plat represents

Certified the 5th of Nov. 1793

James Jett D. Surv.

Recorded the 11th of Nov. 1793



S. Carolina — Pursuant to a warrant from John Thomas Esq. Com. Lot. Gr. I have admeasured & laid out unto Robert Middleton a tract of one thousand acres of land. Situate in Greenville County, on a branch of Saluda River. Bounded on all sides by said Robert Middletons land & hath such shape & marks as the above plat represents.

Certified the 5th Nov. 1793 James Jett D. Surv.

Recorded the 11th day of November 1793



S. Carolina — Pursuant to a warrant from John Thomas Esq. C.L.G. I have admeasured & laid out unto Robert Middleton a tract of 1000 acres of land situate in Greenville County on a Creek of Saluda. Bounded N & NW & SW on said Robert Middletons land. SE on vacant land & hath such shape & marks as the above plat represents

Certified the 5th Nov. 1793

James Jett D. Surv.

Recorded the 11th Nov. 1793



S. Carolina — Pursuant to a warrant from John Thomas Esq. Gr. I have admeasured & laid out unto Robert Middleton a tract of one thousand acres of land. Situate in Greenville County, on branches of Saluda River, Bounded N & E on Robert Middletons land, SW & NW on vacant land & hath such shape & marks as the above plat represents

137 Certified the 5th Nov. 1793 — James Jett D. Surv.



Recorded the 11th Nov. 1793