(200)

State of S.C. Carolina Pursuant to a warrant from John Thomas Esq. Comr. of locations dated 2. Feby. 1792, I have admeasured & laid out unto Philip Sherill a tract of One hundred & Sixty six acres of land situate in Greenville County on both sides of Mush creek waters of Tyger river bounded S.E. by John Dunning N. 80 W. 328 & S. 40 E. by land laid out for James Nicoll. N. W. by line running S. 61 W. 84 Poles to a post oak by land laid out unto the said Philip Sherill. N. W. by line running N. 40 W. 84 & S. 50 E. by land laid out for John Miller & vacant. S. by a line run. N. 80 W. 80 P. by land laid out for Esther Thomas. S.W. westwardly by a line running S. 36 E. by land laid out for John Crosby. Which said shape and marks as the above Plat represents. Surveyed the 3d. day of February 1792.

Recorded 12th May 1792. Geo. Salmon D.S.

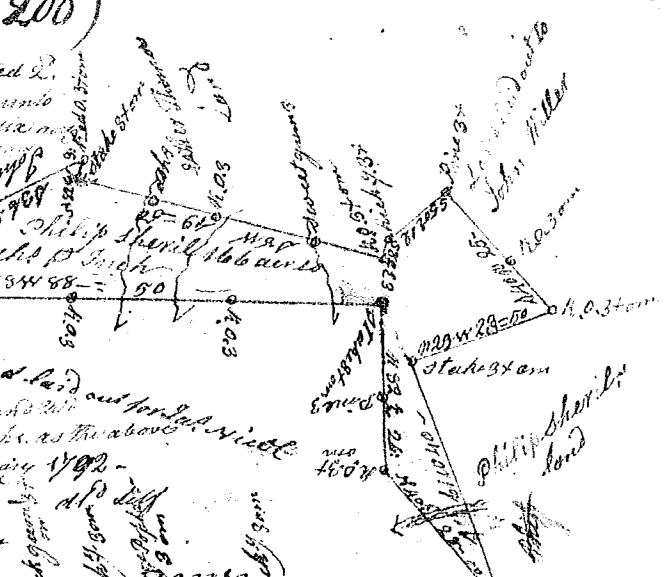

State of S.C. Carolina Pursuant to a warrant from John Thomas Esq. Comr. of locs. N. Saluda dated 10th Decr. 1791, I have admeasured and laid out unto Philip Sherill N 40 W 84 a tract of one hundred & forty nine acres of land in said District on a branch of Mush Creek of Tyger river in Greenville County bounding by a line running S 35 W by James Rose's land S.E. by W.m. Poole's land N.E. & S.E. by Philip Sherill's land N.W. & N.W.ly by land surveyed for John Nicoll, and hath such shape form and marks as the above Plat represents, Surveyed 10th Decr. 1791. Wm. D. Thomas D.S.

Recorded 12th May 1792. Decd. self.

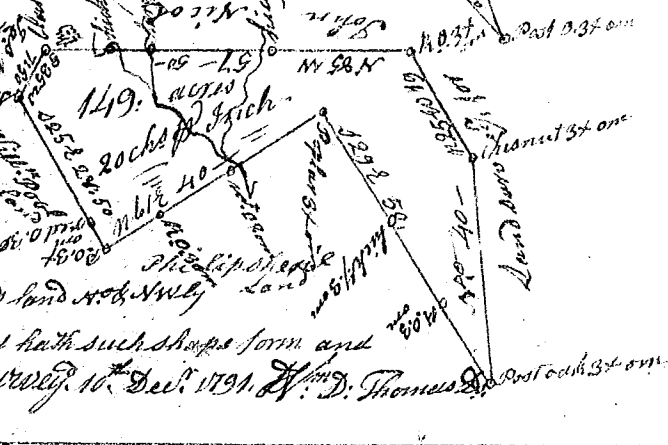

N. Carolina Pursuant to a Warrant from John Thomas Esq. Comr. of Locs. N. Saluda, dated the 26th Nov. 1791, I have admeasured and laid out unto Duncan Wilkins a tract of two hundred & thirty acres of land in said district on the Branches of S. Tyger river in Greenville County bounded by a line running N.E. by Peter Howard's land N 74 W & N 16 W. by Duncan Wilkins land S.W. by Abraham Chastains land & the other sides vacant land, and hath such shape & marks as the above Plat represents, Surveyed 30th Decr. 1791

Recorded 12th May 1792. Wm. D. Thomas, D.S.

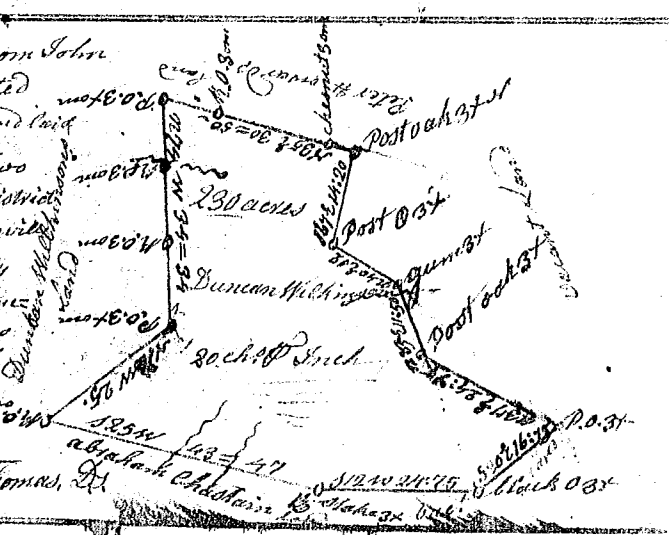

State of S.C. Carolina Pursuant to a warrant from John Thomas Esq. Comr. of Locs. I have laid out unto Archelus Fore a tract of 350 acres of land situate in Ninety Six District on Browns Creek, and hath such shape forms Marks Buttings & Boundings as the above Plat represents,

Surveyed this 7th May 1792.

Recorded 12th May 1792. Charles Sims D.S.