State of S^o Carolina / Pursuant to a warrant from John Thomas Esqr Cons^l of Lo^ns dated 10th feby 1790 I have admeasured and laid out unto Alexander Bookter a tract of thirty acres of land, in the Dist^t of Ninety X on Dreams of Enore river, and hath such Shape & Marks buttings & boundings as the above Plat Represents — Surv^d 18th March 1790,

Recorded 20th March 1790. H. Beedy. Bern: Glenn D.S.

State of S^o Carolina / Pursuant to a warrant from John Thomas Esqr Cons^l of Lo^ns dated 10th feby 1790, I have admeasured and laid out unto Alexander Bookter a tract of three fourths of an acre of land, in 96 District on the Nth side of Enore river, and hath such Shape and Marks, buttings and boundings as the above Plat Represents, Surv^d 18th March 1790,

Recorded 20th March 1790. D.P. H. Beedy. Bern. Glenn D.S.



State of S^o Carolina / Pursuant to a warrant from John Thomas Esqr Cons^l of Lo^ns dated 12th March 1790 I have admeasured and laid out unto William Mays a tract of seventy eight acres of land in 96 Dist^t on the branches of Tygar river, and hath such Shape and Marks, buttings & boundings as the above Plat Represents, Surv^d 17th March 1790.

Recorded 20th March 1790, Bern: Glenn D.S.



St. of S^o Carolina / Pursuant to a warrant from John Thomas Esqr Cons^l of Lo^ns dated 12th March 1790, I have admeasured and laid out unto Mr Mays a tract of 78 acres of land in 96 Dist^t on the waters of Cain Creek a branch of Tygar river, and hath such buttings & boundings, and Shapes as the above Plat Represents,

Surv^d 19th March 1790,

Recorded 20th March 1790

Bern. Glenn D.S.
Def^d H. Bidey

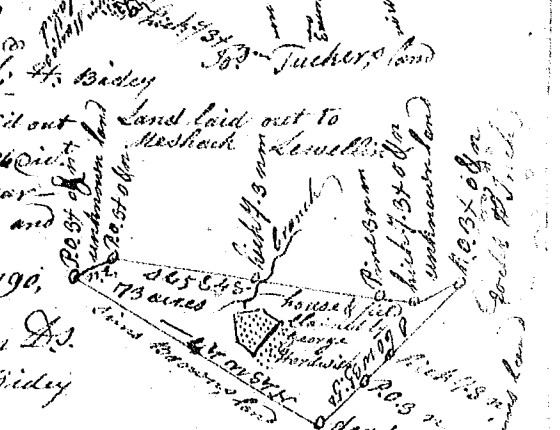

State of S^o Carolina / Pursuant to a warrant from John Thomas Esqr Cons^l of Lo^ns Dated 16 July 1789, I have admeasured and laid out unto William Morgan a tract of 90 acres of land on both sides of Mockey creek a branch of Fairforest Creek, bounded S^th by Jonathan Parkers land, N^th by Joel Farmers land, E^t John Lilleys land and hath such Shape and Marks as the above Plat Represents

Recorded 20th March 1790, Surv^d 4th aug^t 1789, Ard^w Thomson D.S.
Def^d Wm Thomson



S^o Carolina / Pursuant to a warrant from John Thomas Esqr Cons^l of Lo^ns dated 13th February 1788, I have admeasured and laid out unto John Robinson a tract of 162 acres of land, in Spartanburg County on Small branches of Dutchmans Creek of Tygar river, bounded S^th by Alex^r Elders land W^st by Wm Middletons land, N^th by Vacant land, E^t by Edward Lounds and James Sims, and hath such Shape & Marks as the above Plat Represents

Recorded 20th March 1790, Surv^d 18th July 1788

Def^d Thomson Andrew Thomson D.S.



55