S.t Carolina, Pursuant to a warrant from John Thomas Com.r of locations Dated 13th Oct.r 1787. I have admeasured and laid out unto William Smith a tract of 239 acres of land in 96 district on the waters of Tygar river, and hath such form and marks as the above Plat represents, Survey.d 24th Oct.r 1787

Ber. Glenn D.s

Recorded 27th Dec.r 1787.



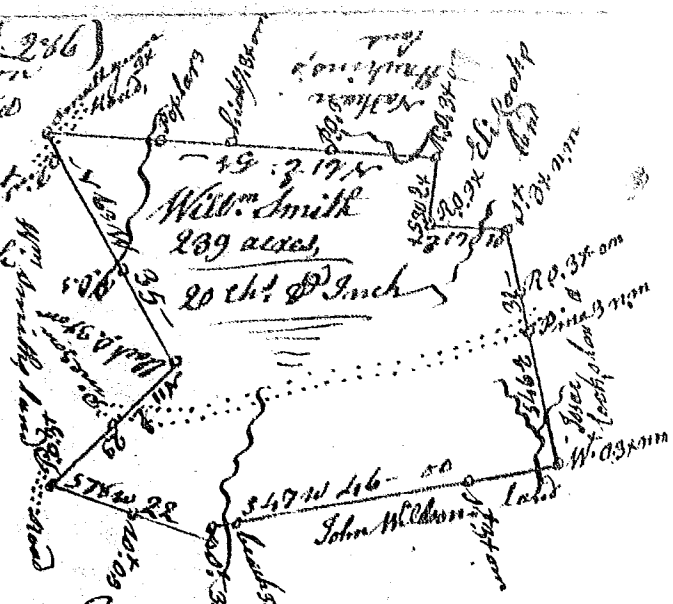

S.t Carolina

Pursuant to a warrant from John Thomas Esq.r Com.r of Locations dated the 13th Oct.r 1787. I have admeasur.d & laid out unto Wm Smith a tract of land containing 190 acres situate in the district of 96 on the waters of Otterson's Creek. I hath such forms & marks, buttings and boundings as the above plat represents. Surveyed 24th Oct.r 1787

Ber. Glenn D.s

Recor.d 27th Dec.r 1787. and Del.d self

S.t Carolina — Pursuant to a warrant from John Thomas Esq.r Com.r of locations ~~in the District~~ dated the 13th day of October 1787. I have admeasured and laid out unto William Smith a tract of land containing 66 acres situate in the district of 96 on the waters of Cane Creek & hath such form and marks, buttings and boundings as the above plat represents — Surveyd the 19th ~~Decem.r~~ 1787.

Recorded the 27th Dec.r 1787 Ber. Glenn D.s

del.d to self

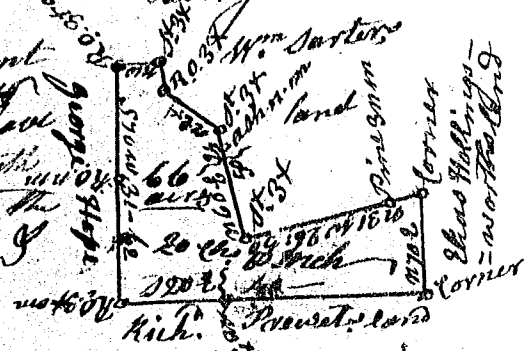

S.t Carolina Pursuant to a warrant from John Thomas Esq.r Com.r of locations dated the 13th October 1787. I have admeasured and laid out unto William Smith a tract of 26 acres of land. Situated in 96 district on a branch of Tyger River bounding on the line that runs S.E. on W.m Hawkins's land N.W. on lands laid out to Wm Woodjard S.W. James Hawkins's land, and hath such shape and marks, buttings & boundings as the above plat represents. Surveyd 28 Decem.r 1787. Ber. Glenn D.s

Recorded the 27th Decem.r 1787. & del.d to self