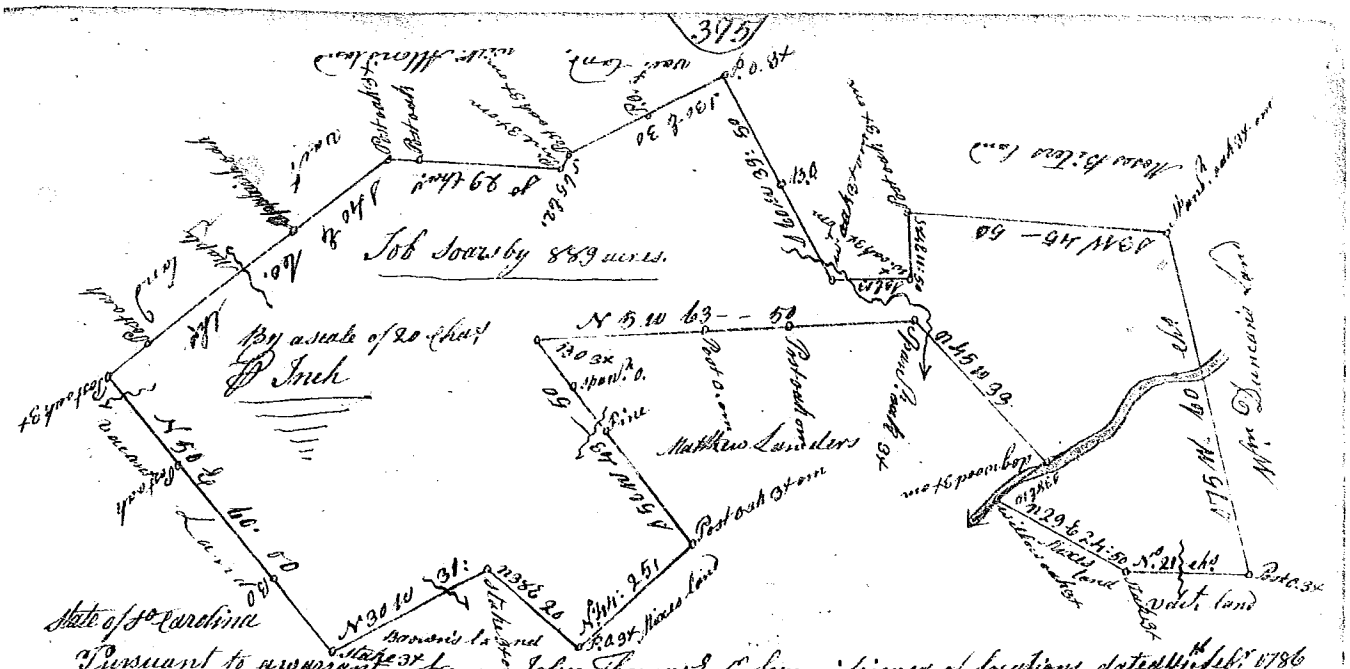

State of South Carolina / Pursuant to a warrant from John Thomas Esq. Commissioner of locations dated 18 day of Jan. 1786, I have admeasured and laid out unto William Poole a tract of four hundred and thirteen acres of land, in Ninety Six District, on the branches of Lawsons forke, and hath such shape and Marks as the annexed Plat Represents,
Survey. 2 March 1786. Jesse Connell D.S.
Recorded 28 March 1786,

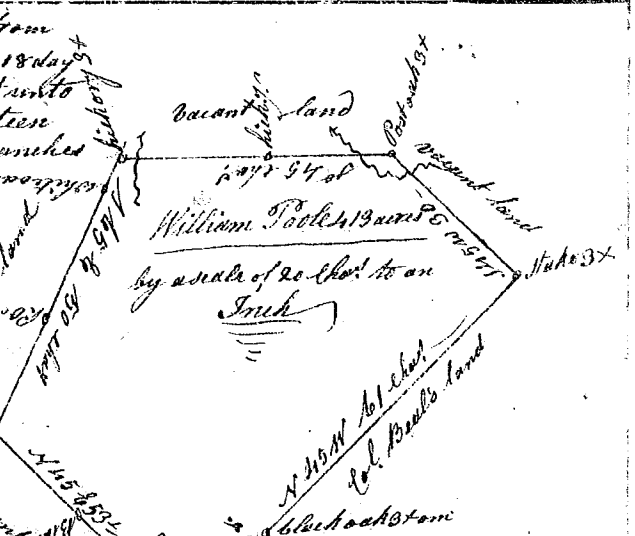

State of South Carolina
Pursuant to a warrant from John Thomas Esq. Commissioner of locations dated 18th Jan. 1786 I have admeasured and laid out unto William Poole a tract of Eighty Eight acres of land, in Ninety Six District on a branch of fairforest Creek near the head, and hath such shape & Marks as the above Plat Represents,
Survey. 28th Feb. 1786 by Jesse Connell D.S. Tory
Recorded 28th March 1786,

State of South Carolina / Pursuant to a warrant from John Thomas Esq. Commiss. of locations dated 18th Jan. 1786, I have admeasured and laid out unto William Poole a tract of Two hundred acres of land, on the branches of fairforest in 96 District, and hath such shape and Marks as the above Plat Represents,
Survey. 4th March 1786
Recorded 28 March 1786, Jesse Connell D.S.



State of South Carolina / Pursuant to a warrant from John Thomas Esq. Commissioner of locations dated 18th Jan. 1786 I have admeasured and laid out unto William Poole a tract of fifty acres of land in 96 District on waters of Lawsons forke Bounded on all sides by Vacant land, and hath such shape & Marks as the annexed Plat Represents, Survey. 28 Feb. 1786
Recorded 28th March 1786, Jesse Connell D.S. Tory Land