South Carolina/

Pursuant to a warrant from John Thomas Commissioner of locations Dated 21 Jany. 1786, I have admeasured and laid out unto James Byars a tract of Two hundred acres of land, situate in Ninety six Cos.ty below the ancient boundary, on the west side of Broad river Including Two Improvements on said River, Bounded N.o on Elias land S.o on Jarratt's land, all other sides on Vacant land and hath such shape and Marks as the above Plat Represents, Survey.d 28th Jany. 1786. — Recorded 20th March 1786,

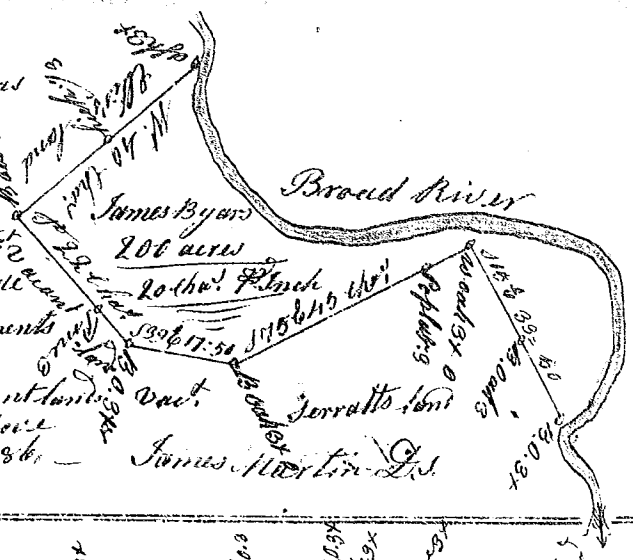

State of South Carolina/ Union County,

Pursuant to a warrant from John Thomas Commissioner of locations Dated 7th Dec.r 1785, I have admeasured and laid out unto Alexander M.c Dougall a tract of seven hundred and Twenty Eigh acres of land, situate in Union County on both sides of Rocky Creek, a branch of Fairforest, Bounded S.t by land laid out for Hillary Guy, S.E by land laid out for Thomas Woodward, all other sides by Vacant land, and hath such shape & Marks as the above Plat Represents, Survey.d 21st Dec.r 1785.

by Andrew Thomson D.S.

Recorded 25th March 1786,

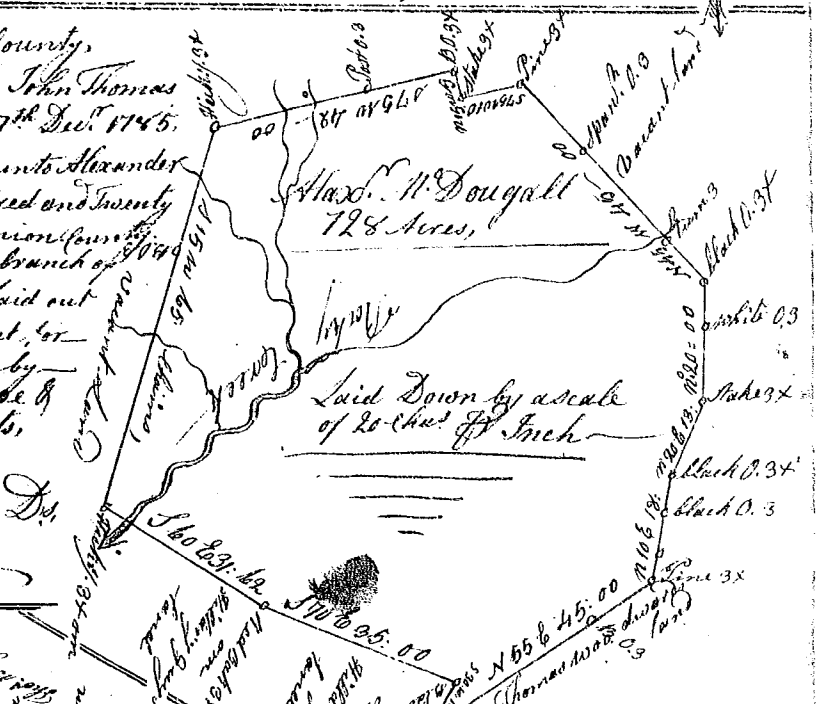

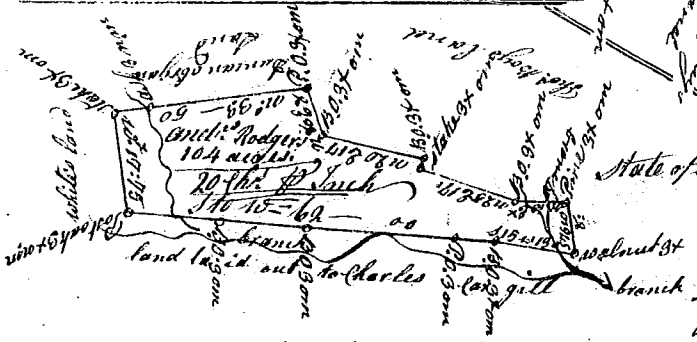

State of S. Carolina

Pursuant to a warrant from John Thomas Esq.r Commissioner of locations Dated 27th Feb.r 1786 I have admeasured and laid out unto Andrew Rodgers a tract of one hundred and four acres of land, in Ninety Six District, on the branches of Cain Creek waters of saluda River, bounded as above Mentioned, and hath such shape bustings & boundings as the above Plat Represents, Survey.d 22d March 1786.

Joshua Saxon D.S.

Recorded 25th March 1786,