
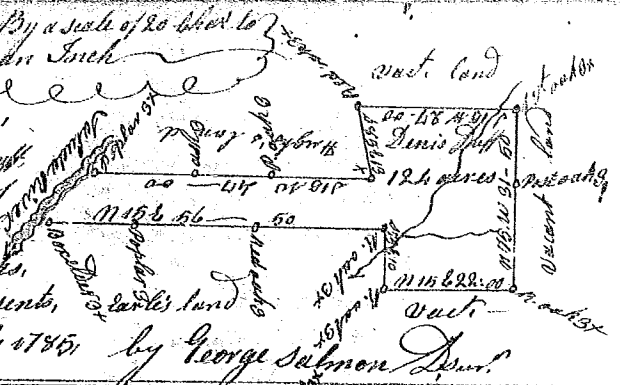


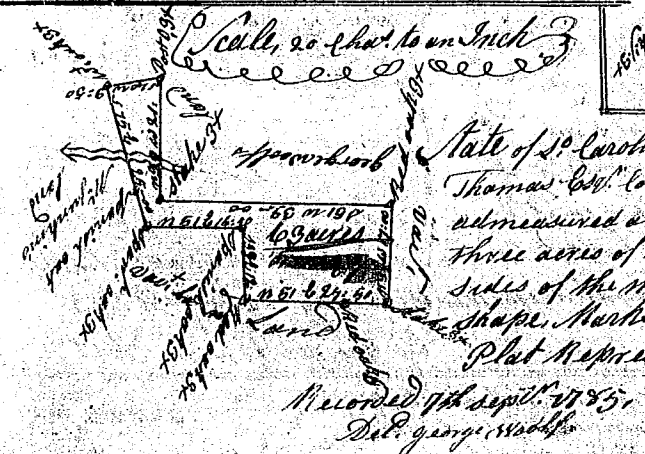
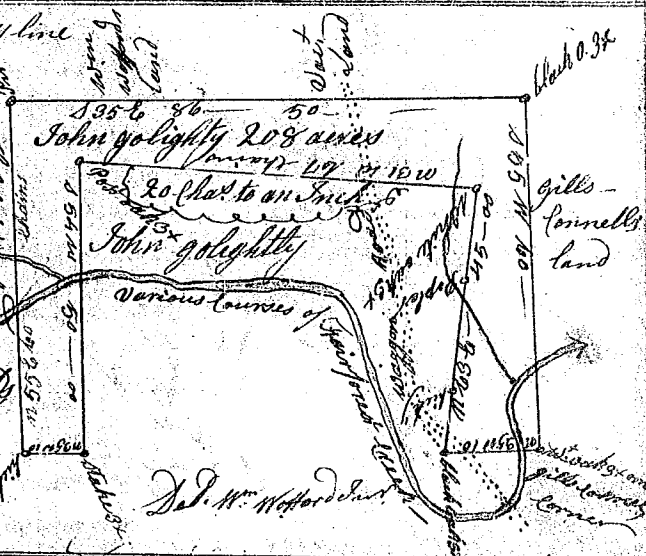
State of South Carolina

Pursuant to a warrant from John Thomas Esq. Commissioner of locations dated the 7 July 1785, I have admeasured and laid out unto Dennis Duff a tract of one hundred and twenty four acres of land, situate in Ninety six district, on the north side of Saluda River, and hath such shape, marks, buttings and boundings as the above plat represents, Recorded 7th sept 1785, Survey 19th July 1785, by George Salmon D.S.



State of South Carolina 96 district East of the ancient boundary line, Pursuant to a warrant from John Thomas Esq. Commissioner of locations dated 14th July 1785, I have admeasured and laid out unto John Golightly a tract of land containing four hundred and twenty seven acres, situate lying and being in Spartanburg County on the headwaters creek a branch of Fair forest, and hath such shape, marks, boundings and buttings, as the above Plat represents, Survey 23 July 1785, Recorded the 7th Sept 1785, by Andrew Thomson D.S.

South Carolina 96 district East of the old boundary line Pursuant to a warrant from John Thomas Esq. Commissioner of locations dated the 11th July 1785, I have admeasured and laid out unto John Golightly a tract of land containing two hundred and eight acres, situate in Spartanburg County, on both sides of Fair forest Creek and hath such shape, Marks, buttings and boundings as the above plat represents, Survey the 23 day of July 1785, Recorded 7th sept 1785, by And. Thomson D.S.



State of S. Carolina Pursuant to a warrant from John Thomas Esq. Commissioner of locations dated 23 July 1785, I have admeasured and laid out unto George Hoot a tract of sixty three acres of land, situate in Ninety six district, on both sides of the middle fork of Saluda River, and hath such shape, Marks, buttings and boundings as the above Plat represents, Survey 27th July 1785, Recorded 7th sept 1785, by George Salmon D.S.