State of So Carolina, Pursuant to a warrant from John Thomas commissioner of Locations. Dated 14th feby. 1785 I have admeasured and laid out unto Thacker Vivin a tract of Land containing three hundred and fifty acres lying on the North side of Tyger River, below the ancient Boundary line, Bounded S by said River, N by said Thacker Vivins Land, SE by Ambrose Yarbroughs Land, SW by Thacker Vivin Land, and Hath such shape and Marks as the annexed Plat represents, Survey: 16th feby. 1785 Recorded 12th March 1785,

Andw. Thomson D.S.

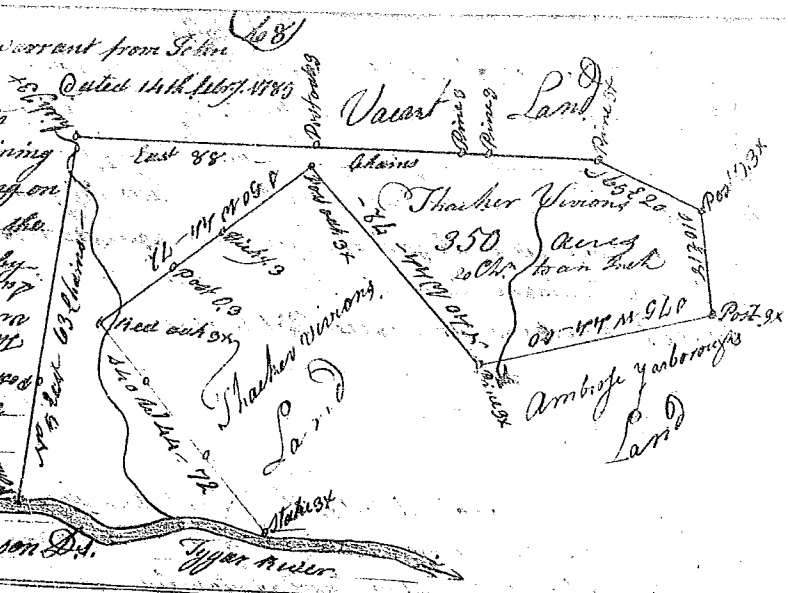

State of So Carolina / Pursuant to a warrant from John Thomas Commissioner of Locations, dated 22d Decr. 1784 I have Measured and laid out unto Michael Wallace a tract of Land containing seventy five acres, situate in 96 District, on a branch of Dubbins Creek, called Wallace's branch below the ancient boundary line Bounded NW by James Jones's Land SW by said Jones Land SE by John Winn's Land, NE by Andrew Mc Williams Land, and Hath such shape and Marks as the above Plat represents, Survey: the 8th Jany. 1785 Recorded the 14th March 1785,

Jonth. Downs D.S.

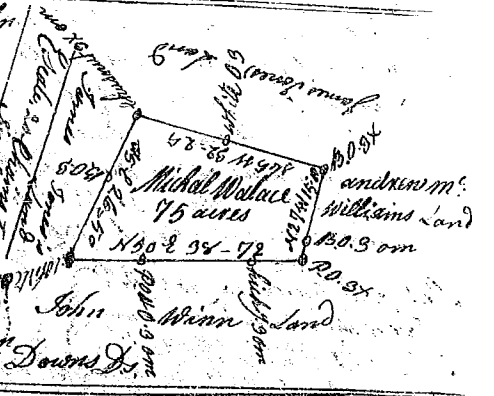

State of South Carolina / Pursuant from John Thomas Esqr. Commissioner of Location dated the 22d day Septr. 1784, I have admeasured and laid out unto Jacob Wright a tract containing 78 acres, situate in 96 District on a branch of Reedy River called the beaver pond below the ancient line, Bounded S and SE on the widow Bowmans land NW & N on the widow Maelins Lands and hath such shape and Marks as the annexed Plat represents, — Surveyed 12th Novr. 1784 Jonth. Downs D.S.

Recorded the 14th March 1785.

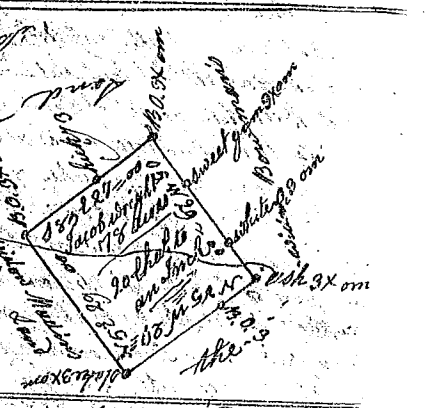

State of So Carolina, / Pursuant to a warrant from John Thomas Esqr. Commissioner of Locations dated 15 Octr. 1784 I have admeasured and laid out unto Robert Anderson a plantation or tract of Land containing 100 acres situate in Ninety District on Bush River below the Ancient Boundary Line, Bounded NW on William Williamson Land SW on andrew anderson's Land SE on Wm. Williamson's land NE on Thomas Woodard's Land, and hath such shape and Marks as the annexed Plat represents, Survey: 27 Octr. 1784, Jonth. Downs D.S.

Recorded the 14th March 1785



State of So Carolina, 96 District East of the ancient Boundary Pursuant to a warrant from John Thomas Esqr. Commissioner of Locations dated 10 Novr. 1784, I have admeasured and laid out unto John Williams a tract of Land containing three hundred and eleven acres lying on both sides of Williams's Creek bounded NE John Mullh. Lecrath's land, all other sides by lines the owners unknown and Hath such shape and Marks as the above Plat represents, — Survey: 6th Decr. 1784

Andrew Thomson
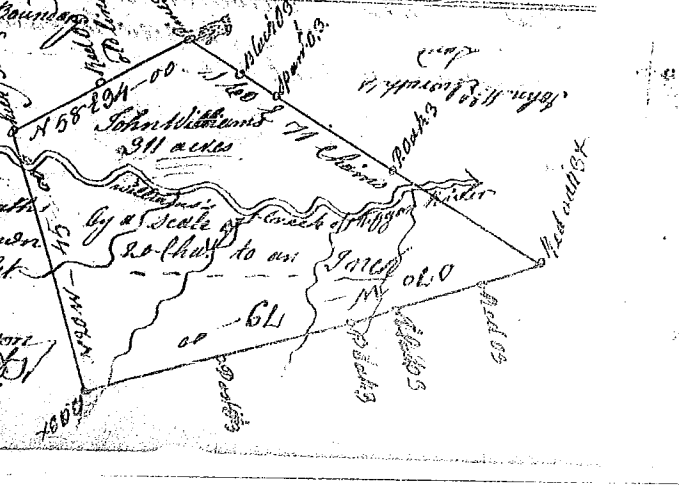
Recorded 16. March 1785.