State of South Carolina 96 District

Pursuant to a Precept to me Directed by John Thomas Esq.r Commissioner of Locations Bearing date the 27th day of July 1784. I have admeasured and laid out to John Peter Sartor a Tract of two Hundred and Eighty Acres land Situate & lying on the upper fishdam Creek a branch of Broad river, bounding S. E. on land laid out to Thos. Smith N. E. and N. W. On Vacant land S. Westwardly on land laid out to Col William Farr. And hath such shape and marks as the Above platt Represents — Certified August the 14th 1784 — David Hopkins D.S.

Recorded the 19th day of August 1784

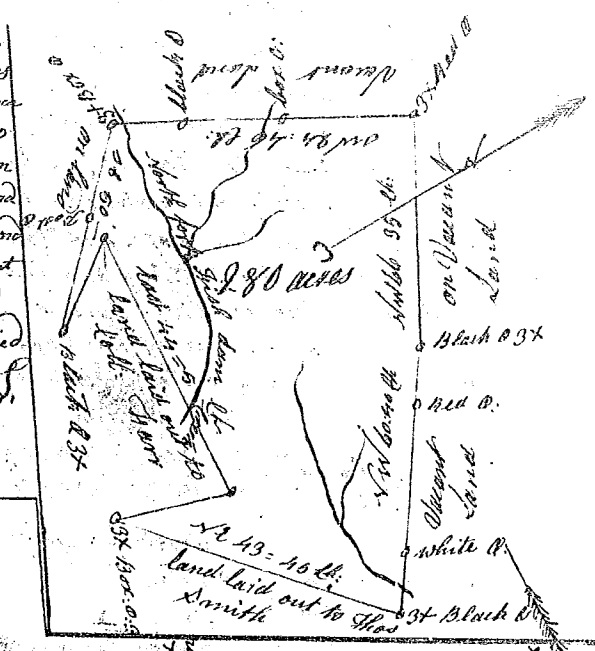

South Carolina Pursuant to a Precept From John Bremar Esq.r Dep.y Surveyor Gen.l dated the 1st day of Decb.r 1772 I have admeasured and laid out Unto Gardner Williams a Tract of four hundred acres of land Situate in Ninety Six Dist.r On a branch called Reedy fork the waters of Saluda River, Mutting East on lands held by John Brown and S.W. on lands held by John Armstrong and Wm. Williamson, and hath such shape form and Marks as the above platt Represents,

Surveyed the 3d July 1775

John Hodges D.S

Recorded the 19th Augt 1784

Jel.t Meeks for J. Hodges

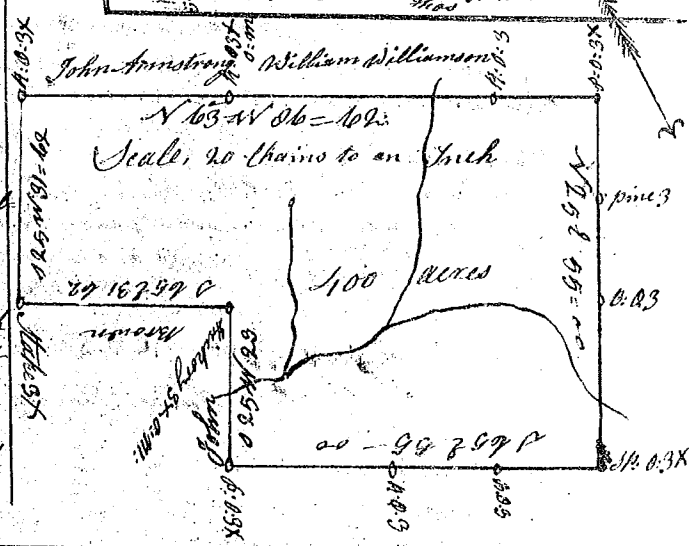

State of South Carolina

Pursuant to a Precept from John Thomas Esq.r Officer of Locations dated the first day of July 1784. I have admeasured and Laid Out Unto Ann Moore a tract of land Containing Three Hundred Acres. Situate in Ninety Six District on the north side of Saluda River. On the South side of Broad River And hath such shape form and marks as The above platt Represents. Survey this 7th day of aug.t 1784 by me. D. Hopkins D.S.

Recorded the 19th aug.t 1784

State of South Carolina

Pursuant to a Precept from John Thomas Esq.r Officer of Locations Dated the first day July 1784 I have admeasured and Laid out Unto Ann Moore a Tract of Fifty Acres of land in Ninety Six District on the North side of Tyger River, and hath such shape and Marks as the Above platt Represents, Survey.d this 7th day of aug.t 1784 By me — David Hopkins D.S.
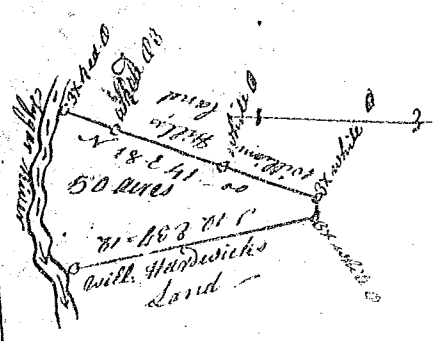
Recorded the 19th day of Aug.t 1784