(10)

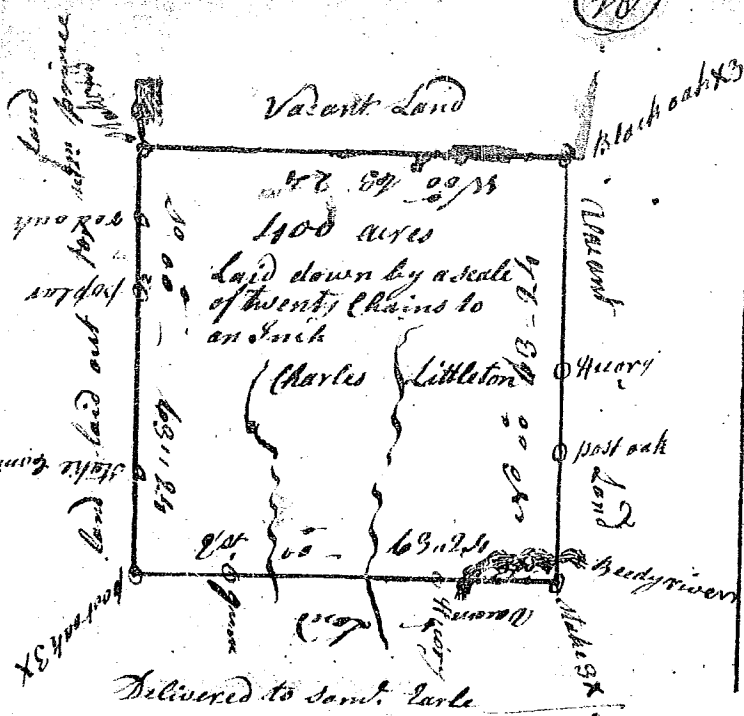

State of South Carolina

Pursuant to a Warrant from John Thomas Esqr. Commissioner of Locations dated the 21 day of may 1784 I have admeasured and Laid out unto Charles Littleton a tract of Four Hundred Acres of Land Situate in Ninety Six District on the waters of Reedy River, N.W. ancient Boundry Bounding on the S.E. by land Laid out to William Prince and all other Sides by Vacant Land, and Hath such shape and Marks as the above plat Represents,

Surveyed this 16 day of June 1784

Wm Benson D.S.

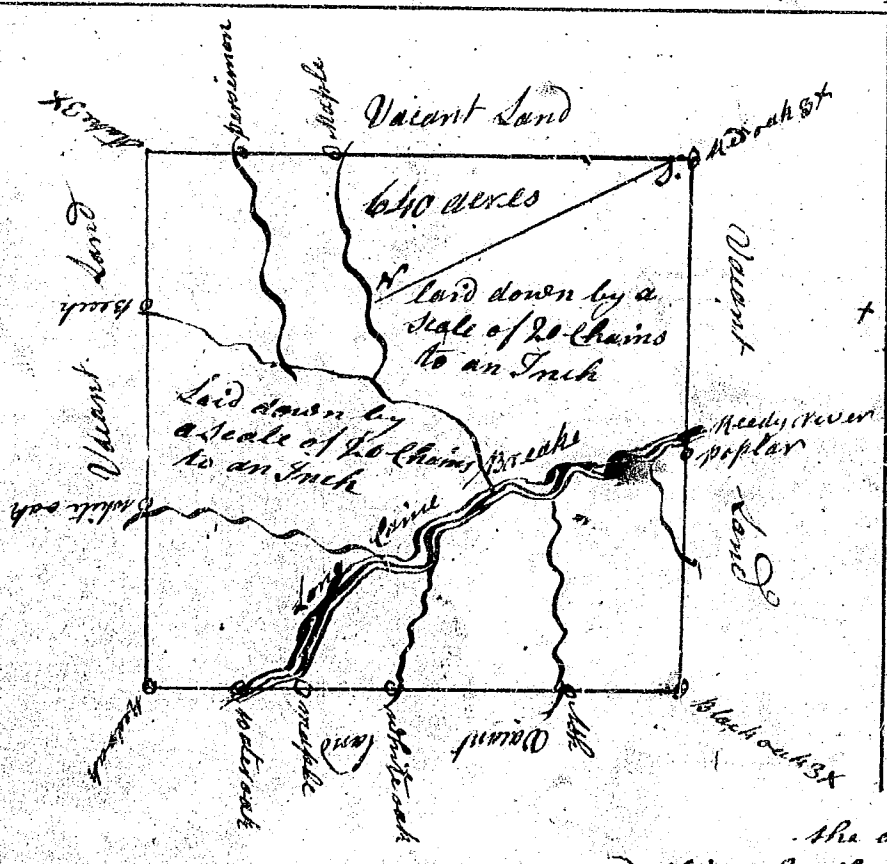

State of South Carolina

Pursuant to a Warrant from John Thomas Esqr. Commissioner of Locations dated the 21st day of may 1784 I have admeasured and laid out unto Joseph Atkinson Esqr. a Tract of Six Hundred and forty Acres of Land, situate in Ninety six district on both sides Reedy river N.W. ancient Boundry, including Part John Hardy, William Hadin & Beverly's Improvements — Bounding on all sides by Vacant Land and Hath such shape & Markes as the above plat Represents —

Surveyed this Nineth day of June 1784

Delivered to Saml. Earle

Wm Benson D.S.

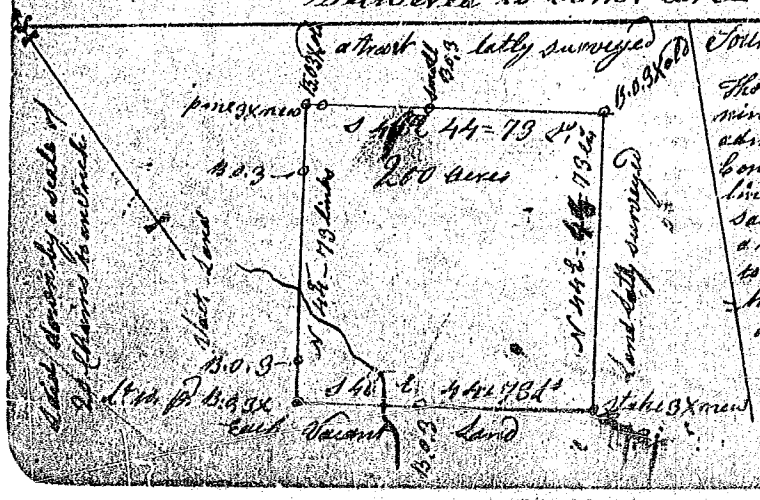

South Carolina

pursuant to a warrant from John Thomas Esqr. Commissioner of Locations in the district of ninety Six, bearing date the 25th day of may 1784 I have admeasured and laid out unto James King a tract of Land containing Two Hundred acres (above the ancient boundary line) situated of branches of the golden grove branch of Saluda River Biting and Bounding to the N.E. partly by a tract of Land lately surveyed and partly by Vacant Land to the S.E. by an other Tract Lately surveyed, and all other sides by Vacant Land, and hath such shape marks as the above plat represents —

Surveyed the 4th day of June 1784.

Recorded the 3 July 1784

John Bowie D.S.