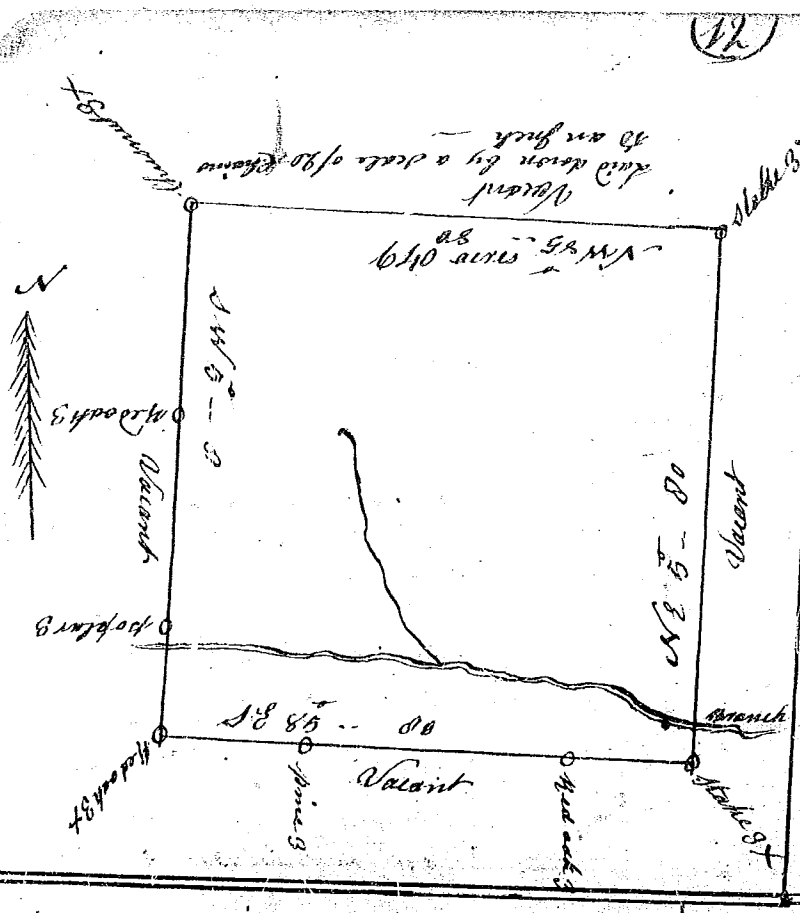

South Carolina

Pursuant to a warrant to me directed, under the hand & seal of John Thomas Esquire Commissioner of Locations in 96 District, North side of Saluda river, bearing date 27th day of May 1784, I have admeasured & laid out unto Alexander Johnson a tract of land containing Six hundred & forty acres situated in the District aforesaid, lying & being on a Small Branch Eastward of the Golden Grove creek, bounded on all sides by vacant Lands, & hath such shape form & marks, as the above plat Represents. —

Surveyed on the 26th day of may 1784

Thomas Lewis D.S.

Recorded on the 10th day June 1784

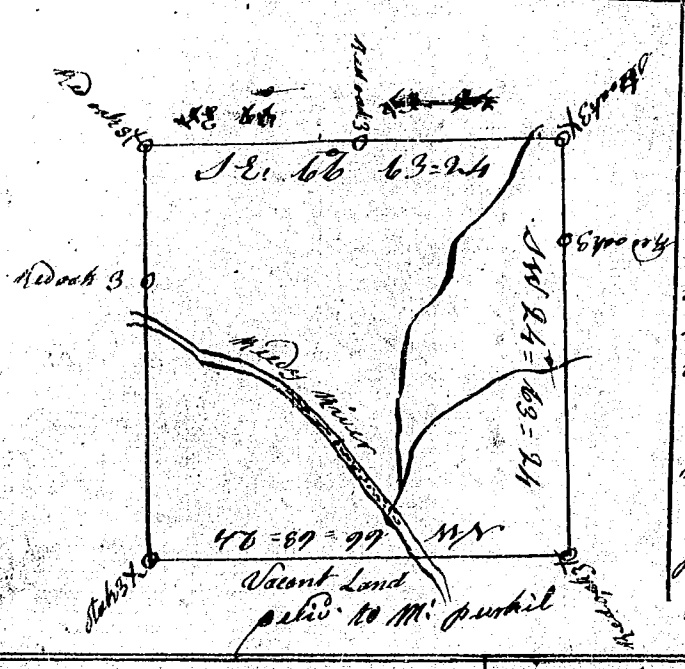

South Carolina

Pursuant to a warrant to me Directed under the hand and seal of John Thomas Esq. Commissioner of Locations for the district of Ninety six North of saluda river, I have admeasured and laid out unto Michal Perkel four hundred acres of Land situated Lying and being on both Sides of Reedy river, bounded S.E. By land laid out to James Cook and on the N.E. on land to John wilson and all other sides Vacant, and hath such shape form and Marks as the above plat Represents, certified by me Thomas Lewis the 8th day of June 1784, —

Thomas Lewis D.S.

Recorded on the 18th day of June 1784

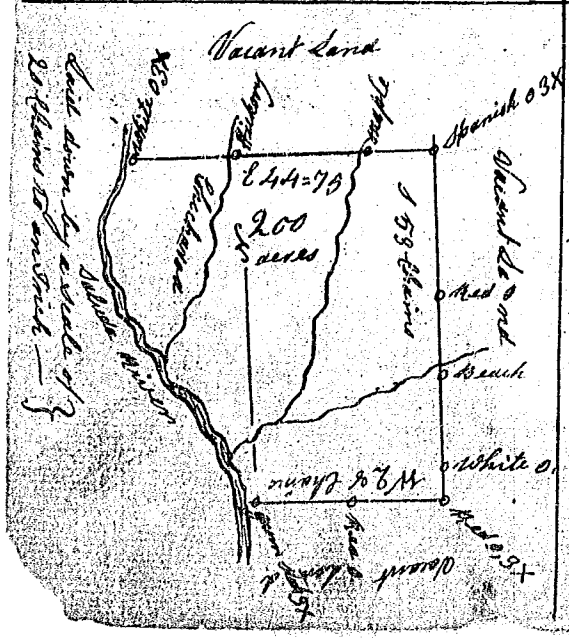

State of South Carolina,

Pursuant to a warrant from John Thomas Esq. Commissioner of Location dated 24 May 1784 I have admeasured and laid out unto Alexander McElhaney a Tract of Land Containing Two Hundred acres situate in Ninety Six district on the N side of Saluda River Including the Mouth of Checkanoo River Bounding on all other Sides on Vacant Land and hath such form and Marks as the above plat Represents

Surveyed the first day of June 1784.

Geo. Salmon D.S.

Recorded 3d July 1784