

# DIRECT or MORTGAGOR Index to Real Estate Mortgages — Greenville County, S. C.

REG. U. S. PAT. OFFICE *Chas. McCatt* County Indexes Since 1888 An Identifying Trade Mark

Open at Proper Tab according to First Letter or Letters of Name and refer to Buff Sub-Index sheet for page reference.

COTT FAMILY NAME INDEX No. 75 © 1949  
MADE BY THE COTT INDEX COMPANY, COLUMBUS, OHIO  
SOLD BY WALKER, EVANS & COGSWELL CO., CHARLESTON, S. C.

( 4 )

FILE NUMBER	DATE OF RECORD	MORTGAGORS FAMILY NAMES	GIVEN NAMES ABCDEFGHIJ	GIVEN NAMES JKLMNO	GIVEN NAMES PQRSTUVWXYZ	MORTGAGEES	BOOK	PAGE	Amount	BRIEF DESCRIPTION, LOCATION, ETC. ( Not Warranted )
19280	Feb. 18, 1975	Pelham	<i>Cancelled</i> Dannie S. Lankersley <i>remc</i>	a gen. partn. # 3333		1st Bk. 32-179	1333	332	.00	Lot Pelham Rd. tract. Country Dinner Theatre of Dille, et al Re-assign. see Rem. Bk. 1314 pg. 380 Assigned to North Carolina Nat'l Bank 12/11/71 pg. 171 Release to Dannie S. Lankersley
"	"	"	<i>Cancelled</i> Dannie S. Lankersley <i>remc</i>	8-6-75		1st Bk. 32-179	1333	332	60,000	
"	"	"	<i>Cancelled</i> Dannie S. Lankersley <i>remc</i>	8-6-75		1st Bk. 32-179	1333	332		
19931	Feb. 26, 1975	"				Pointe First Piedmont Mtg. Co. Inc.	1332	583		Re-assign. First Piedmont Mtg. Co. Inc. only by Exhibit A (lot 3) - for mtg. see Rem. Book 1277 pg. 199 & Book 1314 pg. 385
21124	Mar. 13, 1975	"				Pointe First Piedmont Mtg. Co. Inc.	1312	230		
21686	Mar. 20, 1975	"				First Piedmont Mtg. Co. Inc.	1335	316		
"	"	"				" " " "	1335	316		
22106	Mar. 16, 1975	"	<i>Cancelled</i> Dannie S. Lankersley <i>remc</i>	10-10-78 # 11399		1st Bk. 61-604 Trust Co.	1335	516	.00	Butler St. Lot near Pelham Rd.
25085	Apr. 29, 1975	"	<i>Cancelled</i> Dannie S. Lankersley <i>remc</i>	8-8-77		First Piedmont Bank	1335	580	319,500	
"	"	"	<i>Cancelled</i> Dannie S. Lankersley <i>remc</i>			a partn. # 4251 1st Bk. 50-186 Inc.	1337	965	.00	Lot R/W of I-385, Butler St. also tract on Pelham Rd. & Founders Hill Rd. See mtg. see Rem. Book 1337 page 965 Assigned to N.C. Nat'l Bank, subject
25995	May 8, 1975	"				Pointe, First Piedmont Mtg. Co.	1337	965	650,000	
"	"	"				" " " "	1337	965		
27990	May 29, 1975	"	<i>(d/4 shadow date racquet club)</i> Dannie S. Lankersley <i>remc</i>	10-30-77 # 12675		Trust Co.	1338	731	.00	7.55 ac. Pelham Road
2943	Aug. 1, 1975	"	<i>Cancelled</i> Dannie S. Lankersley <i>remc</i>	1-13-78		a gen. partn. # 21028 1st Bk. 54-421	1340	363	55,000	
14739	Dec. 5, 1975	"				Properties 1st Bk. 54-421	1345	257	225,000	Lot Pelham Rd. Re-assignment of 27 acres - Lot 4-A Pelham Pointe to First Piedmont Mtg. Co. Inc. mtg. see Rem. Book 1277 pg. 199 & Book 1314 pg. 385
"	"	"				Pointe First Piedmont Mtg. Co. Inc.	1355	281		
"	"	"				" " " "	1355	281		
"	"	"				" " " "	1355	281		

# DIRECT or MORTGAGOR Index to Real Estate Mortgages — Greenville County, S. C.

REG. U. S. PAT. OFFICE *Chas. McCott* County Indexes Since 1888 An Identifying Trade Mark

Open at Proper Tab according to First Letter or Letters of Name and refer to Buff Sub-Index sheet for page reference.

COTT FAMILY NAME INDEX No. 75 © 1949  
MADE BY THE COTT INDEX COMPANY, COLUMBUS, OHIO  
SOLD BY WALKER, EVANS & COGSWELL CO., CHARLESTON, S.C.

FILE NUMBER DATE OF RECORD	MORTGAGORS FAMILY NAMES	GIVEN NAMES ABCDEFGH	GIVEN NAMES IJKLMNO	GIVEN NAMES PQRSTUWXYZ	MORTGAGEES	BOOK	PAGE	Amount	BRIEF DESCRIPTION, LOCATION, ETC. ( Not Warranted )
14938 Dec. 5, 1975	Pelham			a ptn. Pointe	First Piedmont Mtg. Co. Inc.	1355	279		Release Lot 4 A Pelham Pointe = 27 ac. for mtg. see REM Book 1277 pg. 199 + Bk. 1314 pg. 385
"	"			"	"	1355	279		
15762 Dec. 17, 1975	Pelham	<i>Cancelled Donnie &amp; Lankensley RMC</i>	8-8-77	a gen. partner # 4209 Pointe	First Piedmont Bank	1356	100	175,000	Pelham Pointe Lot 2 = 4.22 ac. Pointe cr.
15764 Dec. 17, 1975	"			a gen. partnership Pointe	First Piedmont Mtg. Co. Inc.	1356	145		Lot 2 Pelham Pointe re-Designated to First Piedmont Mtg. Co. Inc. - for mtg. see REM Bk. 1277 pg. 199 + Bk. 1314 pg. 385
"	"			"	"	1356	145		
"	"			"	"	1356	145		
15963 Dec. 19, 1975	"			a gen. partnership Pointe	First Piedmont Mtg. Co. Inc.	1356	147		Release Lot 2 Pelham Pointe for mtg. see REM Book 1277 pg. 199 + Bk. 1314 pg. 385
"	"			"	"	1356	147		
16431 Dec. 30, 1975	"			a gen. ptn. Pointe	First Piedmont Bk. & Tr. Co.	1357	14		Part of mtg. see REM Bk. 1325 page 580 Release 4.22 ac. = Lot 2, Pelham
17415 Jan. 8, 1976	"			a gen. ptn. Pointe	First Piedmont Bank & Trust Co.	1357	609		Release .27 ac. = Lot 4 - A Pelham Pointe - for mtg. see REM Bk. 1320 pg. 74 + re-merged 1335 pg. 580
"	"			"	"	1357	609		
27404 Apr. 23, 1976	"	<i>Cancelled Donnie &amp; Lankensley RMC</i>	1-5-83	# 16426 The S.C. Title Bk.		1365	74	199,900	
2864 Jul. 21, 1976	"	<i>Cancelled 1-29-81 Donnie &amp; Lankensley RMC</i>		# 21620 First Fed. S & L. Co.		1375	308	112,500	Parcel B = 1.15 ac. Pelham Rd.
9835 Oct. 9, 1976	Pelham			a partner Pointe	First Piedmont mtg. Co. Inc.	1380	74		Partial Release 11.4 ac. Pelham Pointe for mtg. see REM Books 1277 pg. 199 Bk. 1314 pg. 385, + Bk. 1337 pg. 765.
"	"			"	"	1380	74		
"	"			"	"	1380	74		
"	"			"	"	1380	74		

# DIRECT or MORTGAGOR Index to Real Estate Mortgages — Greenville County, S. C.

REG. U. S. PAT. OFFICE *Chas McCott* County Indexes Since 1888 An Identifying Trade Mark

Open at Proper Tab according to First Letter or Letters of Name and refer to Buff Sub-Index sheet for page reference.

COTT FAMILY NAME INDEX No. 75 © 1949 MADE BY THE COTT INDEX COMPANY, COLUMBUS, OHIO SOLD BY WALKER, EVANS & COGSWELL CO., CHARLESTON, S.C.

(B)

FILE NUMBER	MORTGAGORS	GIVEN NAMES	GIVEN NAMES	GIVEN NAMES	MORTGAGEES	BOOK	PAGE	Amount	BRIEF DESCRIPTION, LOCATION, ETC.
DATE OF RECORD	FAMILY NAMES	ABCDEFGH	IJKLMNO	PQRSTUVWXYZ					( Not Warranted )
9834 Oct. 8, 1976	Pelham			a part. Pointe'	Inc. First Piedmont mtg. Co.	1380	75		Reassign to First Piedmont mtg. Co., Inc. for mtg. see REM BK. 1277 pg. 199 Bl. 1314 pg. 385 Bl. 1337 pg. 965.
"	"			"	" " " "	1380	75		
"	"			"	" " " "	1380	75		
"	"			"	" " " "	1380	75		
13895 Nov. 19, 1976	"			a part. Pointe'	Inc. First Piedmont Mtg. Co.	1383	442		Partial Re-assignment to First Piedmont mtg. Co., Inc. for mtg. see REM Bl. 1277 pg. 199, Bl. 1314 pg. 385 + Bl. 1337 pg. 965
"	"			"	" " " "	1383	442		
"	"			"	" " " "	1383	442		
"	"			"	" " " "	1383	442		
13896 Nov. 19, 1976	"			"	Inc. First Piedmont mtg. Co.	1383	440		Release lot Pelham Pointe' for mtg. see REM Bl. 1277 pg. 199 Bl. 1314 pg. 385 + 1337 pg. 965
"	"			"	" " " "	1383	440		
"	"			"	" " " "	1383	440		
"	"			"	" " " "	1383	440		
17169 Dec. 28, 1976	"			"	First Piedmont Bk. + Tr. Co.	1386	145		Release lot Pelham Pointe' for mtg. see REM Bl. 1320 pg. 74 + re-record Bl. 1335 pg. 580 + Book 1356 pg. 100
"	"			"	" " " "	1386	145		
"	"			"	" " " "	1386	145		
"	"			"	" " " "	1386	145		
24474 Mar. 16, 1977	"			a gen. part. Pointe'	Co. First Piedmont Bank + Tr.	1052	861		assign. to First Citizens Bank + Tr. Co. of S.C. for mtg. see REM BK. 1356 pg. 100
"	"			"	" " " "	1052	861		
"	"			"	" " " "	1052	861		
"	"			"	" " " "	1052	861		
24474 Mar. 16, 1977	"			(d/w shadow sale Lacquet Club) cont Lake Lacquet + Swim	Tr. Co. First Piedmont Bank +	1052	861		assign. to First Citizens Bank + Tr. Co. of S.C. for mtg. see REM Bl. 1340 pg. 363 In mtg. see REM Bl. 1356 pg. 100 Release pt. lot 2 Pelham Pointe'
"	"			"	" " " "	1052	861		
"	"			"	" " " "	1052	861		
"	"			"	" " " "	1052	861		
558 July 7, 1977	"			a gen. part. Pointe'	(now First Citizens Bk. + Tr. Co.) First Piedmont Bk. + Tr. Co.	1060	17		

# DIRECT or MORTGAGOR Index to Real Estate Mortgages — Greenville County, S. C.

REG. U. S. PAT. OFFICE *Chas McCott* County Indexes Since 1888 An Identifying Trade Mark

Open at Proper Tab according to First Letter or Letters of Name and refer to Buff Sub-Index sheet for page reference.

COTT FAMILY NAME INDEX No. 75 © 1949  
MADE BY THE COTT INDEX COMPANY, COLUMBUS, OHIO  
SOLD BY WALKER, EVANS & COGSWELL CO., CHARLESTON, S.C.

FILE NUMBER DATE OF RECORD	MORTGAGORS FAMILY NAMES	GIVEN NAMES ABCDEFGH	GIVEN NAMES IJKLMNO	GIVEN NAMES PQRSTUVWXYZ	MORTGAGEES	BOOK	PAGE	Amount	BRIEF DESCRIPTION, LOCATION, ETC. ( Not Warranted )
2938 Jul. 27, 1977	Pelham		<i>Cancelled</i> Dannie & Lankersley 1977	<i>a ptr.</i> 2-2-79 #2 2731 Dat BK 64-222	Pointe Community Bank	1465	273	21,835	Pointe, also lot 1 Pt. lot 4 Pt. lot 2 Pointe Cr., Pelham
4248 Aug. 8, 1977	"			"	First Piedmont Mtg. Co. Inc.	1406	484		Mtg. Reassigned to First Piedmont Mtg. Co. Inc. for mtg. see R.E.M. Bk. 1277 pg. 144 + Bk. 1314 pg. 385
7561 Sept. 6, 1977	"			<i>a ptr.</i> Pointe	First Piedmont Mtg. Co. Inc.	1409	113		Mtg. (Exhibit A only) Re-Assigned to First Piedmont Mtg. Co. Inc. for mtg. see R.E.M. Bk. 1277 pg. 199, Book 1314 pg. 385 + Book 1337 pg. 965
11631 Oct. 13, 1977	"		<i>Cancelled</i> Dannie & Lankersley 1977	9-20-91 Dinner Club # 48494 Sp. Bk. 126-1166	S.C. Fed. S. L. S. S. S.	1412	761	79,911	Lot = 7.55 ac. Pelham Rd. (Dinner Club)
19988 Jan. 4, 1978	"		<i>Cancelled</i> Dannie & Lankersley 1978	<i>a ptr.</i> 2-3-78 #21876 Dat. BK 54-629	Narison Electrical	1420	163	68,854	West Pelham Rd. (Country)
33718 May 12, 1978	"		<i>Cancelled</i> Dannie & Lankersley 1978	11-25-46 # 81910 Dat BK 194-1635	Fid. Fed. S. L. S. S. S.	1431	801	175,911	1.06 ac. R/W Pelham Rd. See mtg. see R.E.M. Bk. 1405 pg. 273
11438 Oct. 10, 1978	"			<i>a ptr.</i> Pointe	Community Bank	1446	854		Release lat Pointe Circle See mtg. see R.E.M. Bk. 1405 pg. 273
11437 Oct. 10, 1978	"			<i>a ptr.</i> Pointe	Community Bank	1446	852		Release 3.870 ac. Pelham Pointe Pelham Pointe
3551 Jul. 31, 1979	"		7-8-80 Dannie & Lankersley 1980	Syn assoc. # 595 Dat BK 70-1984 g.s.c.	Pointe ob- First Citizens Bank N.C.	1475	222	30,000	Pt. lot 6 Pointe Cr. See mtg. see R.E.M. Bk. 1227 pg. 587
10149 Sept. 25, 1979	"	Constate Corporation			The S.C. Nat'l Bank	1481	912		Subordination of mtg. to Right of Way See mtg. see R.E.M. Bk. 1365 pg. 729
10149 Sept. 25, 1979	"	Constate Corporation			The S.C. Nat'l Bank	1481	914		Subordination of mtg. to Right of Way Pointe
10259 Sept. 25, 1979	"	Dannie & Lankersley 1979	8-10-84	Syn assoc. # 4580 Dat BK 76-799	Pointe O.B. First Citizens Bank N.C.	1491	919	101,700	Pt. lot 6 Pointe Cr., Pelham Pelham Pointe
21976 Jan. 7, 1980	"	Dannie & Lankersley 1980	7-8-80	Syn assoc. # 594 Dat BK 70-1984 pg. 1983	Pointe O.B. First Citizens Bank	1492	782	105,000	Pt. lot 6 Pointe Cr.

# DIRECT or MORTGAGOR Index to Real Estate Mortgages — Greenville County, S. C. 16

KEYS PRINTING COMPANY, GREENVILLE, S. C.

Open at Proper Tab according to First Letter or Letters of Name and refer to Buff Sub-Index sheet for page reference.

(C)

FILE NUMBER	MORTGAGORS FAMILY NAMES	GIVEN NAMES ABCDEF GH	GIVEN NAMES IJKLMNO	GIVEN NAMES PQRSTU VWXYZ	MORTGAGEES	BOOK	PAGE	Amount	BRIEF DESCRIPTION, LOCATION, ETC. ( Not Warranted )
26376 Mar 4, 1980	Pelham	<del>Cancelled</del> Dannie S. Inksbury RMC	9-17-87	<del>Cancelled</del> Sante OB. Dym Assoc. apts.	#13485 S. & Bk. 104-1131 Antegon Life Ins. Corp.	1497	110	105,000	Pelham Pointe St. lot 6 Sante Cr.
26564 Mar 5, 1980	"	"	"	"	Pointe OB - First Citizen Bank & Tr. Co.	1497	223		Subordination agreement and Assignment to Antegon Insurance Co. per mtg. see REM Bk. 1481 pg. 919
33827 May 21, 1980	"	<del>Cancelled</del> Dannie S. Inksbury RMC		<del>Cancelled</del> Sante OB. Dym Assoc. apts.	" " " " " "	1497	223		mtg. & agreement
30592 May 1, 1981	"	<del>Cancelled</del> Dannie S. Inksbury RMC	9-20-89	Charles E. Ruman	4-27-90 #30174 S. & Bk. 118-1576 42394 S. & Bk. 115-1011 assoc.	1503	551	1,800,000	Trust 1 Pelham Rd N.P.R.
3371 Aug 5, 1981	"	<del>Cancelled</del> Dannie S. Inksbury RMC		William	American Fed. S & L	1539	868	29,700	Unit 52 Jarvis Ridge
"	"	"		Pointe OB.	Antegon Life Ins. Corp.	1549	174		Release Dr. James C. Montgomery Dr. & Susan W. Montgomery from all liability - for mtg. see REM Book 1497 page 110
"	"	"		"	"	1549	174		"
13525 Dec 7, 1981	"	<del>Cancelled</del> Dannie S. Inksbury RMC	3 B - Sgr associates 1-4-84	Pointe	20913 S. & Bk 83-1335 co. First Citizens Bank & Tr.	1557	210	107,200	Pelham Pointe St. lot 6 Sante Cr.
3147 July 28, 1983	"	<del>Cancelled</del> Dannie S. Inksbury RMC	10-19-84	Road Assoc.	#11647 S. & Bk 87-283 First Nat'l Bank of S.C.	1618	137	190,000	Pt. Trust 5-6-7 Acorn Pelham Rd see REM Bk 1618 Pg 137
30506 Apr 2, 1984	"	"		Road assoc.	First Nat'l Bank of S.C.	1655	333		Release Lot 14 Ashwichee. For mtg. see REM Bk 1618 Pg 137
35774 Apr 2, 1984	"	"		Road assoc.	First Nat'l Bank of S.C.	1655	334		Release Lot 15 Ashwichee For mtg 84-2472
40848 May 15, 1984	"	<del>Cancelled</del> Dannie S. Inksbury RMC	Venture, 3-27-85 #28521 Interstate Joint	a S.C. Gen Pts.	Bank of America Nat'l Trust	✓	✓	✓	Fixtures - Parcel - 1.96 acres see REM Bk 1618 Pg 137
8117 June 26, 1984	"	"		Road assoc.	First Nat'l Bank of S.C.	1669	286		Release Lot 10 Ashwichee. For mtg. see REM Bk 1618 Pg 137
9613 Sept. 12, 1984	"	"		Road assoc.	First Nat'l Bank of S.C.	1681	371		Release Lot 5 Ashwichee, For mtg
9996 Sept. 27, 1984	"	<del>Cancelled</del> Dannie S. Inksbury RMC	1-12-93	Road Co. Inc.	2211 S. & Bk 137-012031 S.C. Nat'l Bank	1683	377	2,000,000	13.61 acs. Pelham Rd. agreement for mtg see REM Bk 1683 pg 377 Non-disturbance, attornment & subordination
Oct 1, 1984	"	"		"	S.C. Nat'l Bank	1223	03		"

# DIRECT or MORTGAGOR Index to Real Estate Mortgages — Greenville County, S. C.

KEYS PRINTING COMPANY, GREENVILLE, S. C.

Open at Proper Tab according to First Letter or Letters of Name and refer to Buff Sub-Index sheet for page reference.

FILE NUMBER DATE OF RECORD	MORTGAGORS FAMILY NAMES	GIVEN NAMES ABCDEFGH	GIVEN NAMES IJKLMNO	GIVEN NAMES PQRSTUVWXYZ	MORTGAGEES	BOOK	PAGE	Amount	BRIEF DESCRIPTION, LOCATION, ETC. ( Not Warranted )
26609 Mar. 11, 1985	Pelham			venture, et al Interstate Joint	Assoc. Ameritrust Company Nat'l	✓	✓	✓	85-1218 I-85 Fixtures - 1.96 acres - Interstate Hwy. Rem Bk. 1618 pg. 137
26759 Mar 12, 1985	"			a.s.c. Gen. Pts. Road Assoc.	First Nat'l Bank of S.C.	1705	564		Release lot 13 Ashwick for mtg. see REM Bk. 1618 pg. 137
26759 Mar 12, 1985	"			a.s.c. Gen. Pts. Road Assoc.	First Nat'l Bank of S.C.	1705	565		Release lot 9 Ashwick - for mtg. see REM Bk. 1618 pg. 137
26759 Mar. 12, 1985	"			a.s.c. Gen. Pts. Road Assoc.	First Nat'l Bank of S.C.	1705	566		Release lot 2 Ashwick - for mtg. see REM Bk. 1618 pg. 137
26759 Mar. 12, 1985	"			a.s.c. Gen. Pts. Road Assoc.	First Nat'l Bank of S.C.	1705	567		Release lot 3 Ashwick - for mtg. see REM Bk. 1618 pg. 137
26759 Mar. 12, 1985	"			a.s.c. Gen. Pts. Road Assoc.	First Nat'l Bank of S.C.	1705	568		Release lot 6 Ashwick for mtg. see REM Bk. 1618 pg. 137
26759 Mar. 12, 1985	"			a.s.c. Gen. Pts. Road Assoc.	First Nat'l Bank of S.C.	1705	569		Release lot 21 Ashwick for mtg. see REM Bk. 1618 pg. 137
3702 Aug. 1, 1985	"	8-6-87 a.s.c. Ltd. Pts.		Donnie S. Sankarley Green Limited Partnership	#6829 8th BK 103 - 1642 N.C.N.B. Nat'l Bank of N.C.	1727	805	4,250,000	mtg. + Security Agmt. 50 Pocket Rd. also R/way + Lights 855 Acres Cor. Pelham Rd. + Hwy
3613 Aug. 1, 1985	"			Donnie S. Sankarley Green Limited Pts.	N.C.N.B. Nat'l Bank of N.C.	✓	✓	✓	85-3560 Fixtures - Cor. Pelham Rd. + I-85
22927 Jan 10, 1986	"	27th Pts.		Donnie S. Sankarley Dallas Partnership	#2929 1st BK 114 - 6808 Citicorp Real Estate Inc.	1756	146	1,000,000	mtg. + Security Agreement 5 Tracts also Easement + part
22924 Jan 10, 1986	"	6-20-89		Donnie S. Sankarley Fall Partnership	#26761 Citicorp Real Estate, Inc.	✓	✓	✓	86-140 Fixtures - See Exhibit A
29432 Mar 12, 1986	"			Green Ltd Pts.	N.C.N.B. Nat'l Bank of N.C.	1764	910		see REM Bk 1727 pg 805 Release 8.0655 DuPont Rd. for mtg.
33751 Apr 15, 1986	"			Green Ltd Pts.	N.C.N.B. Nat'l Bank of N.C.	1771	242		REM Bk 1727 pg. 805 Release 2 Tracts - for mtg. see see REM Bk. 1683 pg. 377
34674 Apr. 22, 1986	"			Styl. In. Road Company	S.C. Nat'l Bank	1771	450		Modification Agreement - for mtg. mtg. see REM Bk 1727 pg 805
7527 Aug 21, 1986	"			Green Ltd. Pts.	N.C.N.B. National Bank of N.C.	1796	846		Release 2.8815 Acres Dry Pocket Rd for for mtg. see REM Bk 1727 pg 805
7527 Aug 21, 1986	"			Green Ltd Pts.	N.C.N.B. National Bank	1796	849		Release 7.9819 Acres Dry Pocket Rd

# DIRECT or MORTGAGOR Index to Real Estate Mortgages — Greenville County, S. C.

REG. U. S. PAT OFFICE *Chas McCorkle* County Indexes Since 1888 An Identifying Trade Mark

Open at Proper Tab according to First Letter or Letters of Name and refer to Buff Sub-Index sheet for page reference.


COTT FAMILY NAME INDEX No. 75 © 1949  
MADE BY THE COTT INDEX COMPANY, COLUMBUS, OHIO  
SOLD BY PHOTO COPY SUPPLY, MAULDIN, S. C.

FILE NUMBER	MORTGAGORS	GIVEN NAMES	GIVEN NAMES	GIVEN NAMES	MORTGAGEES	BOOK	PAGE	Amount	BRIEF DESCRIPTION, LOCATION, ETC.
DATE OF RECORD	FAMILY NAMES	ABCDEFGH	IJKLMNO	PQRSTUVWXYZ					( Not Warranted )
7527									
Aug 21, 1986 9361	Pelham	Green Ltd. Pts.			N.C.N.B National Bank of N.C.	1796	852		See mtg see REM BK 1727 pg 805 Release 13.973 Acc. Any Pocket Rd.
Sept 3, 1986 12794	"			Road Co. Inc	S. C. Nat'l Bank	1799	838		See mtg see REM BK 1688 pg. 377 non Disturbance, attorney & Sub. Agree
Sept 29, 1986 13252	"	Green Ltd Pts	6-30-87	# 58489	N.C.N.B National Bank N.C.	1804	692		See mtg see REM book 1727 pg 805 Release 2.8815 Accs "The Parkway"
Oct 1, 1986 18458	"	<del>Donnie S. Inkerley</del>		Properties	First Fed Ltd. Assoc	1805	406	92,000	Lot 55 Pebble Valley
Nov 5, 1986 27800	"	<del>Donnie S. Inkerley</del>	3-20-87	# 38986	First Fed Ltd. Assoc	1813	499	92,400	Lot 41 Pebble Valley
Dec 31, 1986 34976	"	Green Ltd Pts			N.C.N.B Natl Bank of N.C.	1826	533		See REM book 1727 pg 805 modification agreement 2 acc mtg
Jan 27, 1987 39203	"	<del>Donnie S. Inkerley</del>		Properties	First Fed Ltd. Corp.	1839	759	124,000	Lot 25 Shadowood Ln I
Mar 12, 1987 39021	"	<del>Donnie S. Inkerley</del>	9-1-87	# 11190	First Fed Ltd. Corp.	1843	111	124,000	See mtg see Rem Bk 1839 pg 759 Lot 25 Shadowood Ln I
Mar 20, 1987 48095	"	<del>Donnie S. Inkerley</del>	11-27-87		First Fed Ltd. Corp	1845	755	128,000	Lot 3. Linside Ph I Dist
May 7, 1987 48092	"	Green Ltd. Pts.			N.C.N.B South Carolina	1294	393		Collateral Assignment
May 7, 1987 49021	"	Green Ltd Pts			N.C.N.B South Carolina	1858	952	63,000	4 parcels 87-1824
May 13, 1987 49884	"	Green Ltd. Pts.			N.C.N.B South Carolina	✓	✓	✓	Fixtures - 4 Parcels 87-1909
May 18, 1987 50815	"	Gallery, Inc.			N.C.N.B Nat'l Bank	✓	✓	✓	Fixtures - 3906 Pelham Rd. 87-1981
May 21, 1987 50843	"	Faller Venture			Citicorp Real Estate Inc.	✓	✓	✓	Fixtures - See Exhibit A County
May 21, 1987 50839	"	Faller Venture			Citicorp Real Estate, Inc.	1862	667	950,000	5 Tracts B'ville & Spartanburg REM BK 1256 pg 146
May 21, 1987	"	a. Florida Gen Pts.			Citicorp Real Estate Inc.	1862	663		Modification Agreement 2 acc mtg see

# DIRECT or MORTGAGOR Index to Real Estate Mortgages — Greenville County, S. C.

( )

REG. U. S. PAT. OFFICE *Chas. McCott* County Indexes Since 1888 An Identifying Trade Mark

 Open at Proper Tab according to First Letter or Letters of Name and refer to Buff Sub-Index sheet for page reference.

COTT FAMILY NAME INDEX No. 75 © 1949  
MADE BY THE COTT INDEX COMPANY, COLUMBUS, OHIO  
SOLD BY PHOTO COPY SUPPLY, MAULDIN, S. C.

FILE NUMBER DATE OF RECORD	MORTGAGORS FAMILY NAMES	GIVEN NAMES ABCDEFGHIJ	GIVEN NAMES JKLMNOPQ	GIVEN NAMES RSTUVWXYZ	MORTGAGEES	BOOK	PAGE	Amount	BRIEF DESCRIPTION, LOCATION, ETC. ( Not Warranted )
52288 May 29, 1987 55633	Pelham	<del>Cancelled</del> Dannie S. Lankford <del>remc</del>	8-24-87	a/p/a with Properties	9462 St BK 104-201 First Fed S & S. Assoc.	1864	614	126,400	Lot 11 Shadowood Sec 7 for mty + security agg. see Rem BK 1756 pg 146 Release lot 83 Pelham Falls Phase I Sec 7
June 15, 1987 55633	"	Falls Partnership			Citigroup Real Estate Inc.	1868	977		for mty + security agg. see Rem BK 1862 pg 667 Release lot 83 Pelham Falls Phase I Sec 7
June 15, 1987 55632	"	Falls Venture			Citigroup Real Estate Inc.	1868	977		for mty + security agg. see Rem BK 1756 pg 146 Release lot 84 Pelham Falls Phase I Sec 7
June 15, 1987 55632	"	Falls pts			Citigroup Real Estate Inc.	1868	980		for mty + security agg. see Rem BK 1862 pg 667 Release lot 84 Pelham Falls Phase I Sec 7
June 15, 1987 55631	"	Falls Venture			Citigroup Real Estate Inc.	1868	980		for mty + security agg. see Rem BK 1756 pg 146 Release lot 84 Pelham Falls Phase I Sec 7
June 15, 1987 55631	"	Falls pts			Citigroup Real Estate Inc.	1868	983		for mty + security agg. see Rem BK 1862 pg 667 Release lot 43 Pelham Falls Phase I Sec 7
June 15, 1987 55631	"	Falls Venture			Citigroup Real Estate Inc.	1868	983		for mty + security agg. see Rem BK 1756 pg 146 Release lot 43 Pelham Falls Phase I Sec 7
June 15, 1987 55630	"	Falls pts			Citigroup Real Estate Inc.	1868	986		for mty + security agg. see Rem BK 1862 pg 667 Release lot 28 Pelham Falls Phase I Sec 7
June 15, 1987 55630	"	Falls Venture			Citigroup Real Estate Inc.	1868	986		for mty + security agg. see Rem BK 1756 pg 146 Release lot 28 Pelham Falls Phase I Sec 7
June 15, 1987 55629	"	Falls pts			Citigroup Real Estate Inc.	1868	989		for mty + security agg. see Rem BK 1862 pg 667 Release lot 26 Pelham Falls Sec 7 Phase I, for mty
June 15, 1987 55629	"	Falls Venture			Citigroup Real Estate Inc.	1869	989		for mty + security agg. see Rem BK 1756 pg 146 Release lot 26 Pelham Falls Sec 7 Phase I, for mty
June 23, 1987 57063	"	Falls pts			Citigroup Real Estate Inc.	1870	789		for mty + security agg. see Rem BK 1862 pg 667 Subordination, for mty see Rem BK 1756
June 23, 1987 57062	"	Falls pts			Citigroup Real Estate Inc.	1870	791		for mty + security agg. see Rem BK 1756 pg 146 + BK 1862 pg 667 Subordination, for mty see Rem BK 1756 pg 146
July 2, 1987 3070	"	<del>Cancelled</del> Dannie S. Lankford <del>remc</del>	6-30-92 # 40886	etal Road Co. Inc.,	H. R. Seavers, Index, Inc., etal	✓	✓	✓	87-2584 (Cable - Lenco Discount) Furniture - 13.61 ac. Pelham Rd.
July 17, 1987 4439	"	<del>Cancelled</del> Dannie S. Lankford <del>remc</del>	5-19-88	4950968 Properties	St BK 108-349 First Federal S & L Corp	1876	986	119,900	Lot 9 Lakeside Pk Sec 7 for mty see Rem BK 1503 pg 551 amendment of mty + security agreement
July 24, 1987	"	Associates	old. Pts.		Charles E. Runion	1878	520		



# DIRECT or MORTGAGOR Index to Real Estate Mortgages — Greenville County, S. C.

REG. U. S. PAT. OFFICE *Chem-Calks* County Indexes Since 1888 An Identifying Trade Mark

 Open at Proper Tab according to First Letter or Letters of Name and refer to Buff Sub-Index sheet for page reference.

COTT FAMILY NAME INDEX No. 75 © 1949  
MADE BY THE COTT INDEX COMPANY, COLUMBUS, OHIO  
SOLD BY PHOTO COPY SUPPLY, MAULDIN, S. C.

( )

FILE NUMBER DATE OF RECORD	MORTGAGORS FAMILY NAMES	GIVEN NAMES ABCDEFGHIJ	GIVEN NAMES KLMNO	GIVEN NAMES PQRSTUVWXYZ	MORTGAGEES	BOOK	PAGE	Amount	BRIEF DESCRIPTION, LOCATION, ETC. ( Not Warranted )							
9424 Aug 24, 1987	Pelham	Falls Partnership			Citicorp Real Estate, Inc.	1884	623		Release Lot 45 Pelham Falls Ph.I Sec I for mtg. see Rem Bk. 1756 pg 146 & Book 1862 pg. 667							
" "										" "	" "	" "	1884	623		
9426 Aug. 24, 1987	"	Falls Partnership			Citicorp Real Estate, Inc.	1884	626		Release Lot 44 Pelham Falls. Sec I Ph I for mtg. see Rem Bk. 1756 pg 146 & Book 1862 pg. 667							
" "										" "	" "	" "	1884	626		
9425 Aug 24, 1987	"	Falls Partnership			Citicorp Real Estate, Inc.	1884	629		Release Lot 41 Pelham Falls Ph.I Sec I for mtg. see Rem Bk. 1756 pg 146 & Book 1862 pg. 667							
" "										" "	" "	" "	1884	629		
9423 Aug 24, 1987	"	Falls Partnership			Citicorp Real Estate, Inc.	1884	632		Release Lot 27 Pelham Falls Ph.I Sec I for mtg. see Rem Bk. 1756 pg. 146 & Book 1862 pg. 667							
" "										" "	" "	" "	1884	632		
9422 Aug 24, 1987	"	Falls Partnership			Citicorp Real Estate, Inc.	1884	635		Release Lot 25 Pelham Falls Ph.I Sec I for mtg. see Rem Bk. 1756 pg. 146 & Book 1862 pg. 667							
" "										" "	" "	" "	1884	635		
9484 Aug 24, 1987	"	Falls Partnership			Citicorp Real Estate, Inc.	1884	651		Release 1.34 Acres Rock Road for mtg. see Rem Bk. 1756 pg. 146 & Book 1862 pg. 667							
" "										" "	" "	" "	1884	651		
11698 Sept 4, 1987	"	Falls Partnership			Citicorp Real Estate, Inc.	1887	388		1756 pg 146 Bl. 1862 pg 667 + Bl. 1886 pg 403 Subordination for mtg see Bl.							
11699 Sept 4, 1987										"	"	"	"	"	"	1756 pg 146 Bl. 1862 pg 667 + Bl. 1886 pg 403 Subordination for mtg see Bl.
11700 Sept 4, 1987										"	"	"	"	"	"	1756 pg 146 Bl. 1862 pg 667 + Bl. 1886 pg 375 Subordination for mtg see Bl.
16801 Oct 9, 1987	"	Falls Partnership <i>Cancelled</i> Donnie S. Lankford <i>RENC</i>		2.66 Acres Ph. Road Association	Cit. Nat'l Bank of S.C. 8.8.89 #35079 St. Bl. 114-1628 C + S Nat'l Bank of S.C.	1887	392	1,100,000	.00 Center 4.40 Acres - Lot 8 Ph.I Commerce							

# DIRECT or MORTGAGOR Index to Real Estate Mortgages — Greenville County, S. C.

REG. U. S. PAT. OFFICE *Chas McCott* County Indexes Since 1888 An Identifying Trade Mark

Open at Proper Tab according to First Letter or Letters of Name and refer to Buff Sub-Index sheet for page reference.

COTT FAMILY NAME INDEX No. 75 © 1949  
MADE BY THE COTT INDEX COMPANY, COLUMBUS, OHIO  
SOLD BY PHOTO COPY SUPPLY, MAULDIN, S. C.

FILE NUMBER DATE OF RECORD	MORTGAGORS FAMILY NAMES	GIVEN NAMES ABCDEFGHIJ	GIVEN NAMES JKLMNO	GIVEN NAMES PQRSTUVWXYZ	MORTGAGEES	BOOK	PAGE	Amount	BRIEF DESCRIPTION, LOCATION, ETC. ( Not Warranted )
16791 Oct. 7, 1987	Pelham	<i>Cancelled</i> Dannie S. Tankersley <i>WMC</i>	8-8-89 #35	OG Gen. Abs. 2he Road Assoc, a	of SC Citizens + Southern Nat'l Bk	✓	✓	✓	87.4089 Tipton - 4.40 ac. Ph. I Commerce
17403 Oct 12, 1987	"	Falls Partnership			Citicoip Real Estate Inc.	1894	128		Release lots 71 + 71A Pelham Falls Ph. I suit - for mtg. see REM book 1756 pg 146 + Bl. 1862 pg 667
19796 Oct 28, 1987	"	Green Ld. Partnership <i>Cancelled</i>	ad. Ld. Ab. 6-14-88		NCNB South Carolina 55466 St. Bk. 108-1876	1896	897		In mtg see REM Bl. 1858 pg 952 Release 5.45 Acre Brushy Creek
21212 Nov 5, 1987	"	Dannie S. Tankersley <i>WMC</i>		Proprietor	First Student S & H Corp.	1898	757	103,100	Lot 49 Pebble Valley
23103 Nov 11, 1987	"			Proprietor	Citicoip Real Est. Inc.	1899	666		Release Lot 38 Pelham Falls See I Ph I for mtg see Bl 1756 pg 146 + Bl 1862 pg 667
23102 Nov 11, 1987	"			"	"	1899	666		1756 pg 146 + Bl 1862 pg 667 Subordination for mtg see Bl
23730 Nov 16, 1987	"	Falls Partnership			Citicoip Real Est Inc.	1900	394		Subordination for mtg see Bl 1756 pg 146 Bl 1862 pg 667 + Bl 1899 pg 1
24389 Nov 30, 1987	"	Falls Partnership			Citicoip Real Est. Inc.	1901	237		Subordination - for mtg. see REM Bl 1756 pg 146, Bl. 1862 pg 667 & Bl 1901 pg 225
24388 Nov 20, 1987	"	Falls Partnership			Citicoip Real Estate Inc.	1901	239		Subordination - for mtg. see REM Bl 1756 pg 146 Bl 1862 pg 667 & Bl. 1901 pg 229
24386 Nov 20, 1987	"	Falls Partnership			Citicoip Real Estate Inc.	1901	249		Subordination - for mtg. see REM Bl 1756 pg 146 Bl 1862 pg 667 & Bl 1901 pg 221
					"	1901	249		

# DIRECT or MORTGAGOR Index to Real Estate Mortgages — Greenville County, S. C.

REG. U. S. PAT. OFFICE *Chas McCott* County Indexes Since 1888 An Identifying Trade Mark

Open at Proper Tab according to First Letter or Letters of Name and refer to Buff Sub-Index sheet for page reference.

COTT FAMILY NAME INDEX No. 75 © 1949  
MADE BY THE COTT INDEX COMPANY, COLUMBUS, OHIO  
SOLD BY PHOTO COPY SUPPLY, MAULDIN, S. C.

( )

FILE NUMBER DATE OF RECORD	MORTGAGORS FAMILY NAMES	GIVEN NAMES ABCDEFGH	GIVEN NAMES IJKLMNO	GIVEN NAMES PQRSTUVWXYZ	MORTGAGEES	BOOK	PAGE	Amount	BRIEF DESCRIPTION, LOCATION, ETC. ( Not Warranted )
24387 Nov. 20, 1987	Pelham				Citicoorp Real Estate Inc.	1901	251		Subordination - for mtg. see Rem Bk. 1756 pg. 146 Bk. 1862 pg. 667 & Bk. 1901 pg. 217
27297 Dec. 11, 1987	"				Citicoorp Real Estate Inc.	1904	901		Release Lat 112 Pelham Fall PHE see I. for mtg. see Rem Bk. 1756 pg. 146 & Bk. 1862 pg. 667
27297 Dec. 11, 1987	"				Citicoorp Real Estate Inc.	1904	901		
29296 Dec. 11, 1987	"				Citicoorp Real Estate Inc.	1904	908		Subordination - for mtg. see Rem Bk. 1756 pg. 146 & Bk. 1862 pg. 667 & Book. 1904 pg. 904
29295 Dec. 11, 1987	"				Citicoorp Real Estate Inc.	1904	914		Subordination - for mtg. see Rem Bk. 1756 pg. 146 Bk. 1862 pg. 667 & Bk. 1904 pg. 910
34460 Feb. 5, 1988	"				Citicoorp Real Estate Inc.	1913	643		Release Lat 85 Pelham Fall PHE see I. for mtg. see Rem Bk. 1756 pg. 146 & Bk. 1862 pg. 667
34399 Feb. 5, 1988	"				Citicoorp Real Estate Inc.	1913	654		Subordination - for mtg. see Rem Bk. 1756 pg. 146 Bk. 1862 pg. 667 & Bk. 1913 pg. 650
34398 Feb. 5, 1988	"				Citicoorp Real Estate Inc.	1913	665		Subordination - for mtg. see Rem Bk. 1756 pg. 146 Bk. 1862 pg. 667 & Bk. 1913 pg. 661
35877 Feb. 18, 1988	"				Citicoorp Real Estate Inc.	1915	299		Release 89 Pelham Fall PHE see I. for mtg. see Rem Bk. 1756 pg. 146 & Bk. 1862 pg. 667
						1915	299		

# DIRECT or MORTGAGOR Index to Real Estate Mortgages — Greenville County, S. C.

REG. U. S. PAT. OFFICE *Chas McCott* County Indexes Since 1888 An Identifying Trade Mark

Open at Proper Tab according to First Letter or Letters of Name and refer to Buff Sub-Index sheet for page reference.

COTT FAMILY NAME INDEX No. 75 © 1949  
MADE BY THE COTT INDEX COMPANY, COLUMBUS, OHIO  
SOLD BY PHOTO COPY SUPPLY, MAULDIN, S. C.

FILE NUMBER DATE OF RECORD	MORTGAGORS FAMILY NAMES	GIVEN NAMES ABCDEFGHIJ	GIVEN NAMES JKLMNOPQ	GIVEN NAMES RSTUVWXYZ	MORTGAGEES	BOOK	PAGE	Amount	BRIEF DESCRIPTION, LOCATION, ETC. ( Not Warranted )
36768 Feb 25, 1988	Pelham	Falls Partnership, et al			Citicorp Real Estate, Inc.	1916	283		for mtg. see Rem Bk 1756 pg. 146 Release Lot 98 Pelham Falls P&T Sec I & Bk 1862 pg. 667
36767 Feb 25, 1988	"	Falls Venture, et al			"	1916	283		
36767 Feb 25, 1988	"	Falls Partnership et al			Citicorp Real Estate, Inc.	1916	286		Release lot 46 Pelham Falls P&T Sec. for mtg. see Rem Bk 1756 pg. 146 & Bk 1862 pg. 667
36766 Feb 25, 1988	"	Falls Venture et al			"	1916	286		
36766 Feb 25, 1988	"	Falls Partnership			Citicorp Real Estate, Inc.	1916	289		Release Lot 99 Pelham Falls P&T Sec. for mtg. see Rem Bk 1756 pg. 146 & Book 1862 pg. 667
36765 Feb 25, 1988	"	Falls Venture, et al			"	1916	289		
36765 Feb 25, 1988	"	Falls Partnership, et al			Citicorp Real Estate, Inc.	1916	292		Release Lot 105 Pelham Falls P&T Sec I for mtg. see Rem Bk 1756 pg. 146 & Bk 1862 pg. 667
36764 Feb 25, 1988	"	Falls Venture, et al			"	1916	292		
36764 Feb 25, 1988	"	Falls Partnership et al			Citicorp Real Estate, Inc.	1916	295		Release Lot 113 Pelham Falls P&T Sec I for mtg. see Rem Bk 1756 pg. 146 & Bk 1862 pg. 667
36764 Feb 25, 1988	"	Falls Venture et al			"	1916	295		
36951 Feb 26, 1988	"	<del>Cancelled</del> Dannie S. Tankersley	8-3-88	# 6134 et al Properties	2. + Bk. 109-764 First Indent A/S. Corp	1916	523	143,900	Lot 6 Shadowood Sec I
37065 Feb 26, 1988	"	Falls Partnership et al			Citicorp Real Estate, Inc.	1916	680		Subordination - for mtg. see Rem Bk 1756 pg. 146, Bk 1862 pg. 667 & Bk 1916 pg. 263
37065 Feb 26, 1988	"	Falls Venture, et al			"	1916	680		
37066 Feb 26, 1988	"	Falls Pk. et al			Citicorp Real Estate, Inc.	1916	682		Subordination for mtg. see Rem Bk 1756 pg. 146, Bk 1862 pg. 667 & Bk 1916 pg. 278
37066 Feb 26, 1988	"	Falls Venture et al			"	1916	682		

(over)

# DIRECT or MORTGAGOR Index to Real Estate Mortgages — Greenville County, S. C.

REG. U. S. PAT. OFFICE *Chas. McCall* County Indexes Since 1888 An Identifying Trade Mark

☞ Open at Proper Tab according to First Letter or Letters of Name and refer to Buff Sub-Index sheet for page reference.

COTT FAMILY NAME INDEX No. 75 © 1949  
MADE BY THE COTT INDEX COMPANY, COLUMBUS, OHIO  
SOLD BY PHOTO COPY SUPPLY, MAULDIN, S. C.

( )

FILE NUMBER	MORTGAGORS	GIVEN NAMES	GIVEN NAMES	GIVEN NAMES	MORTGAGEES	BOOK	PAGE	Amount	BRIEF DESCRIPTION, LOCATION, ETC. ( Not Warranted )
DATE OF RECORD	FAMILY NAMES	ABCEFGH	IJKLMNO	PQRSTUVWXYZ					
37067 Jul 26, 1988	PELHAM	Falls Partnership	et al		Citicorp Real Estate, Inc.	1916	684		Subordination - for mtg. see REM Bk. 1756 pg. 146 Bk. 1862 pg. 667 + Bk. 1916 pg. 268
"	"	Falls Venture	et al		"	1916	684		
37068 Jul 26, 1988	"	Falls Partnership	et al		Citicorp Real Estate, Inc.	1916	686		Subordination - for mtg. see REM Bk. 1756 pg. 146 Bk. 1862 pg. 667 + Bk. 1916 pg. 273
"	"	Falls Venture	et al		"	1916	686		
41410 Mar 28, 1988	"	<del>Cancelled</del> Dannie S. Tankersley REMIC	12-12-88 #	27801 et al Properties	S.T. Bk. 111-898 First Trident S.T. Corp.	1921	775	107,100	Lot 48 Pelham Valley for mtg. see REM Bk. 1756 pg. 146 Release lot 1 Pelham Falls. Ph. & Sect & Bk. 1862 pg. 667
45405 Apr 21, 1988	"	Falls Partnership			Citicorp Real Estate, Inc.	1926	653		
"	"	"			"	1926	653		
46738 Apr 29, 1988	"	<del>Cancelled</del> Dannie S. Tankersley REMIC	8-10-88 #	7502 et al Properties	S.T. Bk. 109-1100 First Trident S.T. Corp.	1928	542	24,000	Lot 5 Shadowood Sec I
46843 Apr 29, 1988	"	Falls Partnership	et al		Citicorp Real Estate, Inc.	1928	773		Subordination - for mtg. see REM Bk. 1756 pg. 146 - Bk. 1862 pg. 667 & Bk. 1928 pg. 769
"	"	Falls Venture	et al		"	1928	773		
46842 Apr 29, 1988	"	Falls Partnership	et al		Citicorp Real Estate, Inc.	1928	780		Release lot 76 Pelham Falls Ph. & Sect - for mtg. see REM Bk. 1756 pg. 146 + Bk. 1862 pg. 667
"	"	Falls Venture	et al		"	1928	780		
46847 Apr 29, 1988	"	Falls Partnership	et al		Citicorp Real Estate, Inc.	1928	788		Subordination - for mtg. see REM Bk. 1756 pg. 146 Bk. 1862 pg. 667 & Bk. 1928 pg. 783
"	"	Falls Venture	et al		"	1928	788		
46856 Apr 29, 1988	"	Falls Partnership	et al		Citicorp Real Estate, Inc.	1928	804		Subordination - for mtg. see REM Bk. 1756 pg. 146 Bk. 1862 pg. 667 + Bk. 1928 pg. 800
"	"	Falls Venture	et al		"	1928	804		

# DIRECT or MORTGAGOR Index to Real Estate Mortgages — Greenville County, S. C.

REG. U. S. PAT. OFFICE *Chas McCott* County Indexes Since 1888  
An Identifying Trade Mark

 Open at Proper Tab according to First Letter or Letters of Name and refer to Buff Sub-Index sheet for page reference.

COTT FAMILY NAME INDEX No. 75 © 1949  
MADE BY THE COTT INDEX COMPANY, COLUMBUS, OHIO  
SOLD BY PHOTO COPY SUPPLY, MAULDIN, S. C.

FILE NUMBER DATE OF RECORD	MORTGAGORS FAMILY NAMES	GIVEN NAMES ABCDEFGH	GIVEN NAMES IJKLMNO	GIVEN NAMES PQRSTUVWXYZ	MORTGAGEES	BOOK	PAGE	Amount	BRIEF DESCRIPTION, LOCATION, ETC. ( Not Warranted )
46855 Apr 29, 1988	Pelham	Falls Partnership	et al		Citicorp Real Estate Inc	1928	812		Subordination - for mtgs. see Rem Bk 1756 pg 146. Bk 1862 pg 667 & Bk 1928 pg 807
"	"	Falls Venture	et al		"	1928	812		Edy. for mtg. see Rem Bk 1858 pg 952
47284 May 2, 1988	"	Green Ltd. Pts.	a Florida Gen Pts.		ncn B South Carolina	1929	434		Release Parcel 1 + Parcel 2 Pelham 1756 pg 146
49186 May 12, 1988	"	Falls Partnership			Citicorp Real Estate Inc.	1931	761		Release Lot 23 for mtg see Rem Bk Bk 1862 pg 667
"	"	Falls Venture			Citicorp Real Estate Inc.	1931	761		Release Lot 23 - for mtg. see Rem mtg. see Rem Bk 1756 pg 146
50546 May 17, 1988	"	Falls Partnership			Citicorp Real Estate Inc.	1932	893		Release lot 9 Pelham Falls - for mtg see Rem Bk 1862 pg 667
50546 May 17, 1988	"	Falls Venture			"	1932	893		Release lot 9 Pelham Falls - for mtg see Rem Bk 1756 pg 146
51737 May 24, 1988	"	Falls Partnership	a Florida Gen Pts		Citicorp Real Est Inc.	1934	296		Release Lot 64 Pelham Falls see mtg see Rem Bk 1862 pg 667
51737 May 24, 1988	"	Falls Venture			Citicorp Real Est Inc	1934	296		Release Lot 64 Pelham Falls see
52894 May 31, 1988	"	Falls Pts		et al	Citicorp Real Est Inc	1935	881		Subordination. For mtg see Rem Bk 1756 pg 146 Bk 1862 pg 667 + Bk 1935 pg 683
"	"	Falls Venture		et al	"	1935	881		
52893 May 31, 1988	"	Falls Partnership	a Florida Gen Pts	et al	Citicorp Real Est Inc	1935	879		Subordination - for mtg see Rem Bk 1756 pg 146 Bk 1862 pg 667 + Bk 1935 pg 678
"	"	Falls Venture		et al	"	1935	879		
53189 June 1, 1988	"	Falls Partnership	a Florida Gen Pts.	et al	Citicorp Real Est. Inc.	1936	196		subordination - for mtg see Rem Bk 1756 pg 146, Bk 1862 pg 667 + Bk 1936 pg 192
"	"	Falls Venture		et al	"	1936	196		

(over)

# DIRECT or MORTGAGOR Index to Real Estate Mortgages — Greenville County, S. C.

REG. U. S. PAT. OFFICE *ChumCott* County Indexes Since 1888 An Identifying Trade Mark

Open at Proper Tab according to First Letter or Letters of Name and refer to Buff Sub-Index sheet for page reference.

COTT FAMILY NAME INDEX No. 75 © 1949  
MADE BY THE COTT INDEX COMPANY, COLUMBUS, OHIO  
SOLD BY PHOTO COPY SUPPLY, MAULDIN, S. C.

( )

FILE NUMBER DATE OF RECORD	MORTGAGORS FAMILY NAMES	GIVEN NAMES ABCDEFGHIJ	GIVEN NAMES JKLMNOPQ	GIVEN NAMES RSTUVWXYZ	MORTGAGEES	BOOK	PAGE	Amount	BRIEF DESCRIPTION, LOCATION, ETC. ( Not Warranted )
53334 June 2, 1988	Pelham	a Florida Gen Pts Falls Partnership			Citicorp Real Est. Inc.	1936	659		Subj. Ser mts see REMBL 1756 pg 146 Release Lot 12 Pelham Falls PHT
" "	"	Falls Venture			" "	1936	659		Subj. Ser mts see REM Bl 1862 pg 667 Release Lot 12 Pelham Falls PHT
53333 June 2, 1988	"	a Florida Gen Pts Falls Partnership			Citicorp Real Est Inc	1936	662		Subj. Ser mts see REM Bl 1756 pg 146 Release Lot 11 Pelham Falls PHT
" "	"	Falls Venture			" "	1936	662		Subj. Ser mts see REM Bl 1862 pg 667 Release Lot 11 Pelham Falls PHT
53971 June 6, 1988	"	a Florida Gen Pts Falls Partnership			Citicorp Real Est Inc	1937	590		Subj. Ser mts see Bl 1756 pg 146 Release Lot 87 Pelham Falls PHT
" "	"	Falls Venture			Citicorp Real Est Inc	1937	590		Subj. Ser mts see Bl 1862 pg 667 Release Lot 87 Pelham Falls PHT
54287 June 7, 1988	"	a Florida Gen Pts Falls PTO			Citicorp Real Est Inc	1938	23		Subj. Ser mts see Bl 1756 pg 146 Release Lot 66 Pelham Falls PHT
" "	"	Falls Venture			Citicorp Real Est Inc	1938	23		Subj. Ser mts see Bl 1862 pg 667 Release Lot 66 Pelham Falls PHT
57501 June 24, 1988	"	a Florida Gen Pts Falls Pts			Citicorp Real Est Inc	1941	936		Subordination Ser mts see Bl 1756 pg 146 Bl 1862 pg 667 + Bl 1941 pg 931
" "	"	Falls Venture <i>Cancelled</i>			" "	1941	936		
1211 July 8, 1988	"	<i>Donnie S. Lankford</i> <i>remc</i>	11-15-88	Bl # 29789 S. E. St. 111-184	First Direct S. L. Corp	1945	385	131,900	Lot 48 Holly Trace Subj I PHT Ser mts see Bl 1756 pg 146
1831 July 12, 1988	"	Falls Partnership			Citicorp Real Est Inc.	1946	130		Release Lot 86 Pelham Falls PHT
" "	"	Falls Venture			Citicorp Real Est Inc.	1946	130		I PHT Ser mts see Bl 1862 pg 667 Release Lot 86 Pelham Falls PHT
2484 July 14, 1988	"	Falls Partnership			Citicorp Real Est Inc.	1946	870		Subj. Ser mts see Bl 1756 pg 146 Release Lot 61 Pelham Falls
" "	"	Falls Venture			Citicorp Real Est Inc.	1946	870		Subj. Ser mts see Bl 1862 pg 667 Release Lot 61 Pelham Falls
									(over)

DIRECT or MORTGAGOR Index to Real Estate Mortgages — Greenville County, S. C.

REG. U. S. PAT. OFFICE *Chas McColl* County Indexes Since 1888 An Identifying Trade Mark

Open at Proper Tab according to First Letter or Letters of Name and refer to Buff Sub-Index sheet for page reference.

COTT FAMILY NAME INDEX No. 75 © 1949 MADE BY THE COTT INDEX COMPANY, COLUMBUS, OHIO SOLD BY PHOTO COPY SUPPLY, MAULDIN, S. C.

FILE NUMBER DATE OF RECORD	MORTGAGORS FAMILY NAMES	GIVEN NAMES ABCDEFGH	GIVEN NAMES IJKLMNO	GIVEN NAMES PQRSTUVWXYZ	MORTGAGEES	BOOK	PAGE	Amount	BRIEF DESCRIPTION, LOCATION, ETC. ( Not Warranted )
2735 July 15, 1988	Pelham	Falls	Gen Pts Pts a Florida		Citicorp Real Est Inc	1947	148		See I for mts see Bk 1756 pg 146 Release Lat 109 Pelham Falls Ph I
2736 July 15, 1988	"	Falls	Venture		Citicorp Real Est Inc	1947	148		See I for mts see Bk 1862 pg 667 Release Lat 109 Pelham Falls Ph I
2794 July 18, 1988	"	Green	Ltd Pts		NCNB South Carolina	1947	234		See mts see Bk 1858 pg 952 Release Right of way easment
3733 July 21, 1988	"	Falls	Gen Pts Pts a Florida		Citicorp Real Est Inc	1948	297		Ph I Sec I for mts see Bk 1756 pg 146 Release Lat 39 Pelham Falls
3733 July 21, 1988	"	Falls	Venture		Citicorp Real Est Inc	1948	297		Ph I Sec I for mts see Bk 1862 pg 667 Release Lat 39 Pelham Falls
5293 July 29, 1988	"	Falls	Gen Pts Pts a Florida		Citicorp Real Estate Inc	1950	430		See I for mts see Bk 1756 pg 146 Release Lat 88 Pelham Falls Phase I
5294 July 29, 1988	"	Falls	Venture		Citicorp Real Estate, Inc	1950	430		Release Lat 88 Pelham Falls Phase I see I for mts see Bk 1862 pg 667
"	"	"	"		"	1950	430		
5596 Aug 1, 1988	"	Falls	Gen Pts Pts a Florida		Citicorp Real Est Inc	1950	933		Release Lat 80 + pt Lat 81 Pelham Falls Ph I Sec I for mts see Bk 1756 pg 146
"	"	"	"		"	1950	933		
5596 Aug 1, 1988	"	Falls	Venture		Citicorp Real Est Inc	1950	933		Release Lat 80 + pt Lat 81 Pelham Falls Ph I Sec I for mts see Bk 1862 pg 667
"	"	"	"		"	1950	933		Ph I Sec I for mts see Bk 1756 pg 146
6037 Aug 3, 1988	"	Falls	Gen Pts Pts a FL		Citicorp Real Est Inc	1951	509		Release Lat 30-B Pelham Falls
6039 Aug 3, 1988	"	Falls	Venture		Citicorp Real Est Inc	1951	509		Ph I Sec I for mts see Bk 1862 pg 667 Release Lat 30-B Pelham Falls
6537 Aug 5, 1988	"			4-12-90 et al 17539 B.t. Bk. 118-1097	First Trident L + T. Corp	1952	24	100 147,900	Sec. I Lat 4 Lakeside Dr. Phase 1

(over)



# DIRECT or MORTGAGOR Index to Real Estate Mortgages — Greenville County, S. C.

REG. U. S. PAT. OFFICE *Chem-Lock* County Indexes Since 1888 An Identifying Trade Mark


Open at Proper Tab according to First Letter or Letters of Name and refer to Buff Sub-Index sheet for page reference.

COTT FAMILY NAME INDEX No. 75 © 1949  
MADE BY THE COTT INDEX COMPANY, COLUMBUS, OHIO  
SOLD BY PHOTO COPY SUPPLY, MAULDIN, S. C.

FILE NUMBER DATE OF RECORD	MORTGAGORS FAMILY NAMES	GIVEN NAMES ABCDEFGH	GIVEN NAMES IJKLMNO	GIVEN NAMES PQRSTUVWXYZ	MORTGAGEES	BOOK	PAGE	Amount	BRIEF DESCRIPTION, LOCATION, ETC. ( Not Warranted )
6713 Aug 5, 1988	Pelham	a Fla. Gen Pts Falls Pts			Citicorp Real Est Inc.	1952	147		1756 pg 146 + Bl 1952 pg 143 Subordination 2nd Mtg see Bl
6713 Aug 5, 1988	"	Falls Venture a Fla Gen Pts			Citicorp Real Est Inc.	1952	147		1862 pg 667 + Bl 1952 pg 143 Subordination 2nd Mtg see Bl
6714 Aug 5, 1988	"	Falls Pts			Citicorp Real Est Inc.	1952	173		1756 pg 146 + Bl 1952 pg 169 Subordination 2nd Mtg see Bl
6714 Aug 5, 1988	"	Falls Venture a Fla Gen Pts			Citicorp Real Est Inc.	1952	173		1862 pg 667 + Bl 1952 pg 169 Subordination 2nd Mtg see Bl
7758 Aug 11, 1988	"	Falls Pts			Citicorp Real Estate, Inc.	1953	317		Sec. 1 3rd Mtg see Bl 1756 pg. 146 Release Lot 78 Pelham Falls Phasent
7757 Aug 11, 1988	"	Falls Venture a Fla Gen Pts			Citicorp Real Estate, Inc.	1953	317		Sec. 1 3rd Mtg see Bl 1862 pg. 667 Release Lot 78 Pelham Falls Phasent
7757 Aug 11, 1988	"	Falls Partnership			Citicorp Real Estate, Inc.	1953	320		Release Lots 4, 79, 81 + 114 Pelham Falls Phasent Sec. I also Lots
"	"	"	"	"	" " " "	1953	320		47 + 67 Pelham Falls Phasent
"	"	"	"	"	" " " "	1953	320		Sec. 2 3rd Mtg see Rem Bl 1756 Pg. 146
7757 Aug 11, 1988	"	Falls Venture			Citicorp Real Estate Inc.	1953	320		Release Lots 4, 79, 81 + 114 Pelham Falls Phasent Sec. I + also Lots
"	"	"	"	"	" " " "	1953	320		47 + 67 Pelham Falls, Phasent
"	"	"	"	"	" " " "	1953	320		Sec. 2 3rd Mtg see Rem Bl 1862 Pg. 667
9097 Aug 18, 1988	"	a Fla Gen Pts Falls Partnership			Citicorp Real Est Inc.	1954	991		PHI Sec I 2nd Mtg see Bl 1756 pg 146 Release Lot 29 Pelham Falls
"	"	Falls Venture			Citicorp Real Est Inc.	1954	991		PHI Sec I 2nd Mtg see Bl 1862 pg 667 Release Lot 29 Pelham Falls
12744 Sept. 9, 1988	"	Gen. Pts Falls Pts a. d. c.			Citicorp Real Estate, Inc.	1959	584		1756 pg 146 + Bl 1959 pg. 417 Subordination 2nd Mtg see Bl
12744 Sept. 9, 1988	"	Falls Venture			Citicorp Real Estate, Inc.	1959	584		1862 pg 667 + Bl 1959 pg. 417 Subordination 2nd Mtg see Bl

# DIRECT or MORTGAGOR Index to Real Estate Mortgages — Greenville County, S. C.

REG. U. S. PAT. OFFICE *Chas McCott* County Indexes Since 1888 An Identifying Trade Mark

 Open at Proper Tab according to First Letter or Letters of Name and refer to Buff Sub-Index sheet for page reference.

COTT FAMILY NAME INDEX No. 75 © 1949  
MADE BY THE COTT INDEX COMPANY, COLUMBUS, OHIO  
SOLD BY PHOTO COPY SUPPLY, MAULDIN, S. C.

FILE NUMBER DATE OF RECORD	MORTGAGORS FAMILY NAMES	GIVEN NAMES ABCDEFGHIJ	GIVEN NAMES JKLMNOPQ	GIVEN NAMES RSTUVWXYZ	MORTGAGEES	BOOK	PAGE	Amount	BRIEF DESCRIPTION, LOCATION, ETC. ( Not Warranted )
12743 Sept 9, 1988	Pelham	a. h. Ken Pts Falls Pts			Citicorp Real Estate Inc.	1959	587		1756 pg 146 + Bl 1959 pg. 421 Subordination for mtg. see Bl 1862 pg 667 + Bl 1959 pg 421
12743 Sept 9, 1988	"	Falls Venture a. h. Ken Pts			Citicorp Real Estate Inc.	1959	587		Subordination for mtg. see Bl
13407 Sept. 14, 1988	"	Falls Pts			Citicorp Real Estate, Inc.	1960	451		Release Tot 15 Briarpark Dr. Pelham Falls Phase I, Sec 2 for mtg. see Bl 1756 pg. 146
"	"	" "			" " " "	1960	451		
13407 Sept 14, 1988	"	Falls Venture			Citicorp Real Estate Inc.	1960	451		Release Tot 15 Briarpark Dr. Pelham Falls, Phase I Sec 2 for mtg. see Bl 1862 pg. 667
"	"	" "			" " " "	1960	451		Sec 1 for mtg. see Bl 1756 pg 146
13507 Sept 15, 1988	"	h. Ken Pts Falls Pts a			Citicorp Real Estate, Inc.	1960	593		Release Tot 82 Pelham Falls Phase I Sec 1 for mtg. see Bl 1862 pg. 667
13507 Sept 15, 1988	"	Falls Venture h. Ken Pts			Citicorp Real Estate, Inc.	1960	593		Release Tot 82 Pelham Falls Phase I Sec. I for mtg. see Bl 1756 pg 146
15032 Sept. 22, 1988	"	Falls Pts a			Citicorp Real Estate, Inc.	1962	168		Release Tot 77 Pelham Falls Phase I + Sec. I for mtg. see Bl 1862 pg. 667
15032 Sept. 22, 1988	"	Falls Venture h. Ken Pts.			Citicorp Real Estate, Inc.	1962	168		Release Tot 77 Pelham Falls Phase Sec I for mtg. see Bl 1756 pg 146
15048 Sept. 22, 1988	"	Falls Pts a			Citicorp Real Estate, Inc.	1962	171		Release Tot 3 Pelham Falls Phase I Sec. I for mtg. see Bl 1862 pg. 667
15048 Sept. 22, 1988	"	Falls Venture			Citicorp Real Estate, Inc.	1962	171		Release Tot 3 Pelham Falls Phase I 1756 pg 146 + Bl 1962 pg 136
15252 Sept 23, 1988	"	h. Ken Pts Falls Pts a			Citicorp Real Est. Inc.	1962	393		Subordination for mtg. see Bl 1862 pg 667 + Bl 1962 pg 136
15289 Sept 23, 1988	"	Falls Venture h. Ken Pts			Citicorp Real Est. Inc.	1962	393		Subordination for mtg. see Bl 1756 pg 146 + Bl 1962 pg 142
15249 Sept 23, 1988	"	Falls Pts a			Citicorp Real Est. Inc.	1962	395		Subordination for mtg. see Bl 1862 pg 667 + Bl 1962 pg 142
15290 Sept 23, 1988	"	Falls Venture			Citicorp Real Est. Inc.	1962	395		Subordination for mtg. see Bl

# DIRECT or MORTGAGOR Index to Real Estate Mortgages — Greenville County, S. C.

REG. U. S. PAT. OFFICE *Chemical* County Indexes Since 1888 An Identifying Trade Mark

Open at Proper Tab according to First Letter or Letters of Name and refer to Buff Sub-Index sheet for page reference.

COTT FAMILY NAME INDEX No. 75 © 1949  
MADE BY THE COTT INDEX COMPANY, COLUMBUS, OHIO  
SOLD BY PHOTO COPY SUPPLY, MAULDIN, S. C.

( )

FILE NUMBER	MORTGAGORS FAMILY NAMES	GIVEN NAMES ABCDEFGH	GIVEN NAMES IJKLMNO	GIVEN NAMES PQRSTUVWXYZ	MORTGAGEES	BOOK	PAGE	Amount	BRIEF DESCRIPTION, LOCATION, ETC. ( Not Warranted )
15250 Sept. 23, 1988	Pelham	3la Sen Pts Falls Pts a			Citicorp Real Estate, Inc.	1962	397		pg. 146 and Bk 1962 pg. 154 Subordination for mtg see Bk 1756
15291 Sept. 23, 1988	"	Falls Venture			Citicorp Real Estate, Inc.	1962	397		1862 pg. 667 and Bk 1962 pg. 154 Subordination for mtg see Bk
15251 Sept. 23, 1988	"	3la Sen Pts Falls Pts a			Citicorp Real Estate, Inc.	1962	399		1756 pg. 146 and Bk 1962 pg. 148 Subordination for mtg see Bk
15292 Sept. 23, 1988	"	Falls Venture			Citicorp Real Estate, Inc.	1962	399		1862 pg. 667 and Bk 1962 pg. 148 Subordination for mtg see Bk
15466 Sept. 26, 1988	"	3la Sen Pts Falls Pts a			Citicorp Real Est Inc	1962	623		Ph I Sec I for mtg see Bk 1756 pg. 146 Release Lot 40 Pelham Falls
15469 Sept. 26, 1988	"	Falls Venture			Citicorp Real Est Inc	1962	623		Ph I Sec I for mtg see Bk 1862 pg. 667 Release Lot 40 Pelham Falls
16884 Oct. 3, 1988	"	3la Sen Pts Falls Corp.			Laura Green	1964	680	11,500 <sup>00</sup>	0.296 acres D.C. Hwy 14
20815 Oct. 27, 1988	"	3la Sen Pts Falls Pts a			Citicorp Real Estate, Inc.	1969	158		Release Lot 30-C Pelham Falls Phon I Sec. I for mtg see Bk 1756 pg. 146
"	"	"			" " " "	1969	158		
20816 Oct. 27, 1988	"	Falls Venture			Citicorp Real Estate, Inc.	1969	158		Release Lot 30-C Pelham Falls Phon I Sec. I for mtg see Bk 1862 pg. 667
"	"	"			" " " "	1969	158		
21303 Oct. 31, 1988	"	3la Sen Pts. Falls Pts a			Citicorp Real Estate, Inc.	1969	860		1756 pg. 146 + Bk 1969 pg. 856 Subordination for mtg see Bk
21303 Oct. 31, 1988	"	Falls Venture			Citicorp Real Estate, Inc.	1969	860		1862 pg. 667 + Bk 1969 pg. 856 Subordination for mtg see Bk
22408 Nov. 4, 1988	"	dba Pelham Falls Venture Falls Corp. & 3la Corp.			South Carolina Nat'l Bank	1971	229	670,000	Shower Plat Bk 16-J pg. 97 1.21 acres Survey for Coleman
"	"	Falls Venture			South Carolina Nat'l Bank	1971	229	670,000	Shower Plat Bk 16-J pg. 97 1.21 acres Survey for Coleman
22790 Nov. 8, 1988	"	3la Sen Pts Falls Pts a			Citicorp Real Est, Inc.	1971	621		Ph I Sec I for mtg see Bk 1756 pg. 146 Release Lot 97 Pelham Falls
16884 Oct. 3, 1988	"	Falls Venture a joint Venture			Laura Green	1964	680	11,500 <sup>00</sup>	0.296 acres D.C. Hwy 14

*dba Pelham Falls Venture, a joint Venture  
between S. Lankford & J. S. Lankford  
SMC*

*joint Venture  
July 9, 1990  
S. Lankford  
J. S. Lankford  
July 9, 1990*

*added 3-24-90  
S. Lankford  
J. S. Lankford*

→

# DIRECT or MORTGAGOR Index to Real Estate Mortgages — Greenville County, S. C.

REG. U. S. PAT. OFFICE *Chas McCott* County Indexes Since 1888 An Identifying Trade Mark

Open at Proper Tab according to First Letter or Letters of Name and refer to Buff Sub-Index sheet for page reference.

COTT FAMILY NAME INDEX No. 75 © 1949 MADE BY THE COTT INDEX COMPANY, COLUMBUS, OHIO SOLD BY PHOTO COPY SUPPLY, MAULDIN, S. C.

FILE NUMBER DATE OF RECORD	MORTGAGORS FAMILY NAMES	GIVEN NAMES ABCDEFGH	GIVEN NAMES IJKLMNO	GIVEN NAMES PQRSTUVWXYZ	MORTGAGEES	BOOK	PAGE	Amount	BRIEF DESCRIPTION, LOCATION, ETC. ( Not Warranted )
22790 Nov 8, 1988	Pelham	Falls Venture			Citicorp Real Est. Inc. #50478 1st BK 181-527	1971	621		PHI Ser 1. 1st Mtg see Bk 1862 pg 667 Release Lot 97 Pelham Falls
24028 Nov. 16, 1988	"	Falls top.		Venture a joint venture 7-17-97	South Carolina Natl Bank #50478 1st BK 181-527	1972	905	670,000	1.21 acre survey for Coleman Shouse Plot Bk 16-5 pg. 97 3rd orig Mtg see Bk 1971 pg. 229
24028 Nov. 16, 1988	"	Falls Venture		Cancelled July 6, 1988	South Carolina Natl Bank #50478 1st BK 181-527	1972	905	670,000	1.21 acre survey for Coleman Shouse Plot Bk 16-5 pg 97 3rd orig Mtg see Bk 1971 pg. 229
24060 Nov 16, 1988	"	Falls Partnership			Citicorp Real Est Inc	1972	943		Release Lot 69 Pelham Falls PHI Ser II 1st Mtg see Bk 1956 pg 146
24079 Nov 16, 1988	"	Falls Venture			Citicorp Real Est Inc	1972	943		Release Lot 69 Pelham Falls PHI Ser II 1st Mtg see Bk 1862 pg 667
24124 Nov 16, 1988	"	Falls Partnership			Citicorp Real Est Inc	1973	33		Release Lot 110 Pelham Falls PHI Ser I 1st Mtg see Bk 1956 pg 146
24131 Nov 16, 1988	"	Falls Venture			Citicorp Real Est Inc	1973	33		Release Lot 110 Pelham Falls PHI Ser I 1st Mtg see Bk 1862 pg 667
24433 Nov 18, 1988	"	Falls Pt. a		Cancelled Donna S. Inkerley 7-19-89	31287 1st. Bk. 114-1093	1973	278	142,000	Lot 35 Holly Trace Ser I 1756 pg 146 + Bk 1973 pg 987
25076 Nov 22, 1988	"	Falls Pt. a			Citicorp Real Estate Inc.	1973	991		Subordination 1st Mtg see Bk 1862 pg 667 + Bk 1973 pg. 987
25105 Nov 22, 1988	"	Falls			Citicorp Real Estate, Inc.	1973	991		Subordination 1st Mtg see Bk

# DIRECT or MORTGAGOR Index to Real Estate Mortgages — Greenville County, S. C.

REG. U. S. PAT. OFFICE *Chas McColl* County Indexes Since 1888 An Identifying Trade Mark

 Open at Proper Tab according to First Letter or Letters of Name and refer to Buff Sub-Index sheet for page reference.


COTT FAMILY NAME INDEX No. 75 © 1949  
MADE BY THE COTT INDEX COMPANY, COLUMBUS, OHIO  
SOLD BY PHOTO COPY SUPPLY, MAULDIN, S. C.

( )

FILE NUMBER DATE OF RECORD	MORTGAGORS FAMILY NAMES	GIVEN NAMES ABCDEFGH	GIVEN NAMES IJKLMNO	GIVEN NAMES PQRSTUVWXYZ	MORTGAGEES	BOOK	PAGE	Amount	BRIEF DESCRIPTION, LOCATION, ETC. ( Not Warranted )
25141 Nov. 22, 1988	Pelham	a 3da Ken Pto Falls Pto.			Citicorp Real Estate, Inc.	1974	67		Release lot 92 Pelham Falls Br Pelham Falls Phase I Sec 2 For Mtg see Bk 1756 pg. 146
" "	"	" "			" " " "	1974	67		
25142 Nov. 22, 1988	"	Venture Falls			Citicorp Real Estate, Inc.	1974	67		Release lot 92 Pelham Falls Br Pelham Falls Phase I Sec 2 For Mtg see Bk 1862 pg. 667
" "	"	" "			" " " "	1974	67		
27128 Dec. 6, 1988	"	a 3da Ken Pto Falls Pto.			Citicorp Real Estate, Inc.	1976	504		Release lot 106 Pelham Falls Phase I Sec I For Mtg see Bk 1756 pg. 146
" "	"	" "			" " " "	1976	504		
27136 Dec. 6, 1988	"	Venture Falls			Citicorp Real Estate, Inc.	1976	504		Release lot 106 Pelham Falls Phase I Sec I For Mtg see Bk 1862 pg. 667
" "	"	" "			" " " "	1976	504		
27329 Dec. 7, 1988	"	a 3da Ken Pto Falls Pto.			Citicorp Real Estate, Inc.	1976	740		Release lots 104 + 108 Pelham Falls Phase I Sec I also lots 50, 62 + 96 Pelham Falls Phase I Sec 2 For Mtg see Bk 1756 pg. 146
" "	"	" "			" " " "	1976	740		
" "	"	" "			" " " "	1976	740		
27332 Dec. 7, 1988	"	Falls Venture			Citicorp Real Estate, Inc.	1976	740		Release lots 104 + 108 Pelham Falls Phase I Sec I + also lots 50, 62, + 96 Pelham Falls Phase I Sec 2 For Mtg see Bk 1862 pg. 667
" "	"	" "			" " " "	1976	740		
" "	"	" "			" " " "	1976	740		
30078 Dec. 27, 1988	"	a 3da Ken Pto Falls Pto.			Citicorp Real Estate, Inc.	1980	113		Release lot 2 Pelham Falls Phase I Sec I For Mtg see Bk 1756 pg. 146
" "	"	" "			" " " "	1980	113		

# DIRECT or MORTGAGOR Index to Real Estate Mortgages — Greenville County, S. C.

REG. U. S. PAT. OFFICE *Chas McCorkle* County Indexes Since 1888 An Identifying Trade Mark

 Open at Proper Tab according to First Letter or Letters of Name and refer to Buff Sub-Index sheet for page reference.


COTT FAMILY NAME INDEX No. 75 © 1949  
MADE BY THE COTT INDEX COMPANY, COLUMBUS, OHIO  
SOLD BY PHOTO COPY SUPPLY, MAULDIN, S. C.

FILE NUMBER DATE OF RECORD	MORTGAGORS FAMILY NAMES	GIVEN NAMES ABCDEFGHIJ	GIVEN NAMES JKLMNO	GIVEN NAMES PQRSTUVWXYZ	MORTGAGEES	BOOK	PAGE	Amount	BRIEF DESCRIPTION, LOCATION, ETC. ( Not Warranted )
30093 Dec. 27, 1988	Pelham	Falls Venture			Citicorp Real Estate, Inc.	1980	113	}	Release lot 2 Pelham Falls Phase I Sec. 7 For Mtg see Bk 1862 pg. 667
" "	"	" "			" " " "	1980	113		
30356 Dec. 28, 1988	"	31st Den Pts.			Citicorp Real Estate Inc.	1980	400	}	Release lot 65 Pelham Falls Phase I Sec. 2 For Mtg see Bk 1756 pg. 146
30357 Dec. 28, 1988	"	Falls Pts a			"	1980	400		
767 Jan 6, 1989	"	Falls Venture		9.5.89 1st	Citicorp Real Estate Inc. 39789 St. BK. 115-518	1980	400	}	Release lot 65 Pelham Falls Phase I lot 10 Holly Grove Sec. I 1756 pg. 146 + Bk 1982 pg. 203
867 Jan 6, 1989	"	31st Den Pts.		Property	First Trident 1+2 Corp	1982	140		
867 Jan 6, 1989	"	Falls Pts a			Citicorp Real Estate, Inc.	1982	207	}	Subordination For Mtg see Bk 1862 pg. 667 + Bk 1982 pg. 203
1137 Jan 6, 1989	"	Falls Venture			"	1982	207		
1137 Jan 9, 1989	"	Falls Pts			Citicorp Real Est Inc.	1982	573	}	Release Lot 14 Pelham Falls Ph I Sec II For Mtg see Bk 1756 pg 146
" "	"	"			" "	1982	573		
1137 Jan 9, 1989	"	Falls Venture			Citicorp Real Est Inc.	1982	573	}	Release Lot 14 Pelham Falls Ph I Sec II For Mtg see Bk 1862 pg 667
" "	"	"			" "	1982	573		
1608 Jan 11, 1989	"	31st Den Pts			Citicorp Real Estate, Inc.	1983	116	}	Release lot 70 Pelham Falls Phase I Sec. 2 For Mtg see Bk 1756 pg 146
1608 Jan 11, 1989	"	Falls Pts a			"	1983	116		
2604 Jan 11, 1989	"	Falls Venture			Citicorp Real Estate, Inc.	1983	116	}	Release lot 70 Pelham Falls Phase I Sec. 2 For Mtg see Bk 1862 pg. 667
" "	"	31st Den Pts.			"	1983	116		
" "	"	Falls Pts a			Citicorp Real Estate Inc.	1984	231	}	Release lot 73 Woodway Ln. Pelham Falls, Phase I Sec I For Mtg see Bk 1756 pg 146
" "	"	" "			" " " "	1984	231		

(over)

# DIRECT or MORTGAGOR Index to Real Estate Mortgages — Greenville County, S. C.

REG. U. S. PAT. OFFICE *Chas McCott* County Indexes Since 1888 An Identifying Trade Mark

 Open at Proper Tab according to First Letter or Letters of Name and refer to Buff Sub-Index sheet for page reference.


COTT FAMILY NAME INDEX No. 75 © 1949  
MADE BY THE COTT INDEX COMPANY, COLUMBUS, OHIO  
SOLD BY PHOTO COPY SUPPLY, MAULDIN, S. C.

( )

FILE NUMBER DATE OF RECORD	MORTGAGORS FAMILY NAMES	GIVEN NAMES ABCDEFGH	GIVEN NAMES IJKLMNO	GIVEN NAMES PQRSTUWXYZ	MORTGAGEES	BOOK	PAGE	Amount	BRIEF DESCRIPTION, LOCATION, ETC. ( Not Warranted )
2605 Jan 19, 1989	Pelham	Falls Venture			Citicorp Real Estate, Inc.	1984	231		Release lot 73 Woodway Dr. Pelham Falls Phase I Sec. I for Mtg on Bk 1862 pg. 667
" "	"	" "			" " " "	1984	231		
2606 Jan 19, 1989	"	3rd Gen Pts Falls Pts, a			Citicorp Real Estate, Inc.	1984	234		Release lot 36 Woodway Dr. Pelham Falls Phase I Sec. I for Mtg on Bk 1756 pg. 146
" "	"	" "			" " " "	1984	234		
2607 Jan 19, 1989	"	Falls Venture			Citicorp Real Estate, Inc.	1984	234		Release lot 36 Woodway Dr. Pelham Falls Phase I Sec. I for Mtg on Bk 1862 pg. 667
" "	"	" "			" " " "	1984	234		
2600 Jan 19, 1989	"	3rd Gen Pts Falls Pts, a			Citicorp Real Estate, Inc.	1984	237		Release lot 101 Pelham Falls Phase I Sec. I for Mtg on Bk 1756 pg. 146
" "	"	" "			" " " "	1984	232		
2601 Jan 19, 1989	"	Falls Venture			Citicorp Real Estate, Inc.	1984	237		Release lot 101 Pelham Falls Phase I Sec. I for Mtg on Bk 1862 pg. 667
" "	"	" "			" " " "	1984	237		
2602 Jan 19, 1989	"	3rd Gen Pts Falls Pts, a			Citicorp Real Estate, Inc.	1984	240		Release lot 102 Pelham Falls Phase I Sec. I for Mtg on Bk 1756 pg. 146
" "	"	" "			" " " "	1984	240		
2603 Jan 19, 1989	"	Falls Venture			Citicorp Real Estate, Inc.	1984	240		Release lot 102 Pelham Falls Phase I Sec. I for Mtg on Bk 1862 pg. 667
" "	"	" "			" " " "	1984	240		
3685 Jan 25, 1989	"			6-13-89 #	25620 S. T. Bk. 114-54 Properties First Fed S + 2 Assoc.	1985	425	100	Run Sec. I lot 42 Kneawick Trail Adams
3699 Jan 25, 1989	"	3rd Gen Pts. Falls Pts, a			Citicorp Real Est Inc.	1985	460	13,200	Falls Sec Mtg on Bk 1756 pg. 146 Release lots 59, 60 + 91 Pelham

# DIRECT or MORTGAGOR Index to Real Estate Mortgages — Greenville County, S. C.

REG. U. S. PAT. OFFICE *ChemCote* County Indexes Since 1888 An Identifying Trade Mark

 Open at Proper Tab according to First Letter or Letters of Name and refer to Buff Sub-Index sheet for page reference.

COTT FAMILY NAME INDEX No. 75 © 1949  
MADE BY THE COTT INDEX COMPANY, COLUMBUS, OHIO  
SOLD BY PHOTO COPY SUPPLY, MAULDIN, S. C.

FILE NUMBER DATE OF RECORD	MORTGAGORS FAMILY NAMES	GIVEN NAMES ABCDEFGHIJ	GIVEN NAMES JKLMNO	GIVEN NAMES PQRSTUVWXYZ	MORTGAGEES	BOOK	PAGE	Amount	BRIEF DESCRIPTION, LOCATION, ETC. ( Not Warranted )
3700 Jan 25, 1989	Pelham	Falls Venture			Citicorp Real Est. Inc.	1985	460		Full. Jor Mtg see Bl 1862 p. 667 Release Aut 59, 60 + 91 Pelham
4499 Jan 31, 1989	"	<del>Falls Venture</del> Dorcas S. Lankersley Properties		4-27-89 # 18344 S. & Bl. 113-828	First Fed S + T. Assoc.	1986	333	14,800 <sup>100</sup>	Lot 13 Adams Run Sec I
5053 Feb. 2, 1989	"	Fla Ken Pts			Citicorp Real Estate, Inc.	1987	56		Release lot 42 Pelham Falls Phase I Sec. I Jor Mtg see Bl 1756 p. 146
"	"	" "			" " " "	1987	56		
5065 Feb. 2, 1989	"	Falls Venture			Citicorp Real Estate Inc.	1987	56		Release lot 42 Pelham Falls Phase I Sec. I Jor Mtg see Bl 1862 p. 667
"	"	" "			" " " "	1987	56		ps. 146 + Bl 1988 ps. 296
6219 Feb. 10, 1989	"	Fla Ken Pts			Citicorp Real Estate Inc.	1988	304		Subordination Jor Mtg see Bl 1756 1862 p. 667 and Bl 1988 ps. 296
6220 Feb. 10, 1989	"	Falls Pts a			Citicorp Real Estate Inc.	1988	304		Subordination Jor Mtg see Bl
8485 Feb. 27, 1989	"	Falls Venture			Citicorp Real Estate, Inc.	1990	736		Release lot 107 Pelham Falls Phase I Sec. I Jor Mtg see Bl 1756 p. 146
"	"	" "			" " " "	1990	736		
8490 Feb. 27, 1989	"	Falls Venture			Citicorp Real Estate, Inc.	1990	736		Release lot 107 Pelham Falls Phase I Sec. I Jor Mtg see Bl 1862 p. 667
"	"	" "			" " " "	1990	736		ps. 146 + Bl 1985 ps. 829
9699 Mar 6, 1989	"	Fla Ken Pts			Citicorp Real Estate, Inc.	1992	114		Subordination Jor Mtg see Bl 1756 Bl 1862 p. 667 + Bl 1985 ps. 829
10139 Mar 6, 1989	"	Falls Pts a			Citicorp Real Estate, Inc.	1992	114		Subordination Jor Mtg see 1756 p. 146 + Bl 1978 ps. 602
9700 Mar 6, 1989	"	Falls Venture			Citicorp Real Estate, Inc.	1992	117		Subordination Jor Mtg see Bl 1862 p. 667 + Bl 1978 ps. 602
10138 Mar 6, 1989	"	Fla Ken Pts			Citicorp Real Estate, Inc.	1992	117		Subordination Jor Mtg see Bl
"	"	Falls Pts a			Citicorp Real Estate Inc.	1992	117		Subordination Jor Mtg see Bl
"	"	Falls Venture			Citicorp Real Estate Inc.	1992	117		Subordination Jor Mtg see Bl



# DIRECT or MORTGAGOR Index to Real Estate Mortgages — Greenville County, S. C.

REG. U. S. PAT. OFFICE *Chas. M. Cotts* County Indexes Since 1888 An Identifying Trade Mark

Open at Proper Tab according to First Letter or Letters of Name and refer to Buff Sub-Index sheet for page reference.

COTT FAMILY NAME INDEX No. 75 © 1949  
MADE BY THE COTT INDEX COMPANY, COLUMBUS, OHIO  
SOLD BY PHOTO COPY SUPPLY, MAULDIN, S. C.

( )

FILE NUMBER	MORTGAGORS	GIVEN NAMES	GIVEN NAMES	GIVEN NAMES	MORTGAGEES	BOOK	PAGE	Amount	BRIEF DESCRIPTION, LOCATION, ETC. ( Not Warranted )
DATE OF RECORD	FAMILY NAMES	ABCDEFGHIJ	IJKLMNO	PQRSTUVWXYZ					
10204 Mar 8, 1989	Pelham	31a Ken Pts Falls Pts a			Citicorp Real Estate, Inc.	1992	669		1756 ps. 146 + Bk 1992 ps. 652 Subordination for Mtg on Bk
10205 Mar 8, 1989	"	Falls Venture 21a Ken Pts			Citicorp Real Estate, Inc.	1992	669		1862 ps. 667 + Bk 1992 ps. 652 Subordination for Mtg on Bk
10206 Mar 8, 1989	"	Falls Pts, a			Citicorp Real Estate Inc.	1992	671		1756 ps. 146 + Bk 1992 ps. 657 Subordination for Mtg on Bk
10207 Mar 8, 1989	"	Falls Venture 21a Ken Pts			Citicorp Real Estate Inc.	1992	671		1862 ps. 667 + Bk 1992 ps. 657 Subordination for Mtg on Bk
10208 Mar 8, 1989	"	Falls Pts a			Citicorp Real Estate Inc.	1992	673		1756 ps. 146 + Bk 1992 ps. 662 Subordination for Mtg on Bk
10209 Mar 8, 1989	"	Falls Venture			Citicorp Real Estate Inc.	1992	673		1862 ps. 667 + Bk 1992 ps. 662 Subordination for Mtg on Bk
10210 Mar 8, 1989	"	Falls Pts a			Citicorp Real Estate Inc.	1992	667		1756 ps. 146 + Bk 1992 ps. 647 Subordination for Mtg on Bk
10211 Mar 8, 1989	"	Falls Venture			Citicorp Real Estate Inc.	1992	667		Bk 1862 ps. 667 + Bk 1992 ps. 647 Subordination for Mtg on Bk
13620 Mar 30, 1989	"	Enterprise, Inc. 21a Ken Pts		<i>Cancelled</i> Dennis S. Inkensley RMC	1-16-90 #2459 S.E. BK. 117-265 Wesley V. Harrison	1996	706	300,000	1.00 23.85 acres Survey for Wesley V. Harrison
14179 Apr 3, 1989	"	Falls Pts a			Citicorp Real Estate, Inc.	1997	537		Sub I for Mtg on Bk 1756 ps. 146 Release for 115 Pelham Falls Ph I
14180 Apr 3, 1989	"	Falls Venture			Citicorp Real Estate Inc.	1997	537		Sub I for Mtg on Bk 1862 ps. 667 Release for 115 Pelham Falls Ph I
15244 Apr 10, 1989	"	<i>Cancelled</i> Dennis S. Inkensley RMC		Propertias	7-17-89 #30871 S.E. BK. 114-969 Just Ind. S.H. Assoc	1998	806	99,200	1.00 Kewick Trail Lot 13 Adams Run Sec I
15302 Apr 10, 1989	"	21a Ken Pts Falls Pts a			Citicorp Real Estate, Inc.	1998	893		Sub I for Mtg on Bk 1756 ps. 146 Release for 30-B Pelham Falls Ph I
15303 Apr 10, 1989	"	Falls Venture			Citicorp Real Estate Inc.	1998	893		Sub I for Mtg on Bk 1862 ps. 667 Release for 30-B Pelham Falls Ph I
16032 Apr 14, 1989	"	21a Ken Pts Falls Pts a			Citicorp Real Estate Inc.	1999	732		1756 ps. 146 + Bk 1999 ps. 728 Subordination for Mtg on Bk
16033 Apr 14, 1989	"	Falls Venture			Citicorp Real Estate Inc.	1999	732		Bk 1862 ps. 667 + Bk 1999 ps. 728 Subordination for Mtg on Bk

# DIRECT or MORTGAGOR Index to Real Estate Mortgages — Greenville County, S. C.

REG. U. S. PAT. OFFICE *ChamCott* County Indexes Since 1888 An Identifying Trade Mark

Open at Proper Tab according to First Letter or Letters of Name and refer to Buff Sub-Index sheet for page reference.

COTT FAMILY NAME INDEX No. 75 © 1949  
MADE BY THE COTT INDEX COMPANY, COLUMBUS, OHIO  
SOLD BY PHOTO COPY SUPPLY, MAULDIN, S. C.

FILE NUMBER DATE OF RECORD	MORTGAGORS FAMILY NAMES	GIVEN NAMES ABCDEFGHIJ	GIVEN NAMES JKLMNO	GIVEN NAMES PQRSTUVWXYZ	MORTGAGEES	BOOK	PAGE	Amount	BRIEF DESCRIPTION, LOCATION, ETC. ( Not Warranted )
20164 May 9, 1989	Pelham	Elmer Pts. Falls Pts &			Citicorp Real Estate Inc.	2004	379		Release Lot 100 Pelham Falls Phase I Sec. I for Mtg see Bk 1756 pg. 146
" "	" "	" "			" " " "	2004	379		
20168 May 9, 1989	"	Falls Venture			Citicorp Real Estate Inc.	2004	379		Release Lot 100 Pelham Falls Phase I Sec. I for Mtg see Bk 1862 pg. 667
" "	" "	" "			" " " "	2004	379		
20304 May 10, 1989	"	<del>Cancelled</del> Donnie S. Tankersley Falls Pts &		et al	6-26-89 # 87579 Lot, Bl. 114-114 Joint Indent. & L. Corp	2004	505	12,350	Kuswick Trail Lot 41 Adams Run Sec 1 Kuswick Trail Lot 42 Adams Run Sec 1
20303 May 10, 1989	"	<del>Cancelled</del> Donnie S. Tankersley Falls Pts &		et al	10-31-89 # 49119 Lot, Bl. 116-264 Joint Ind. & L. Assoc.	2004	501	94,400	
20233 May 10, 1989	"	Elmer Pts. Falls Pts &			Citicorp Real Estate Inc.	2004	462		Release Lot 8 Pelham Falls Ph. I Sec. I for Mtg see Bk 1756 pg. 146
" "	" "	" "			" " " "	2004	462		
20242 May 10, 1989	"	Falls Venture			Citicorp Real Estate Inc.	2004	462		Release Lot 8 Pelham Falls Phase I Sec. I for Mtg see Bk 1862 pg. 667
" "	" "	" "			" " " "	2004	462		
20322 May 10, 1989	"	Elmer Pts. Falls Pts &			Citicorp Real Estate Inc.	2004	535		Release Lot 33 Pelham Falls Phase I Sec. I for Mtg see Bk 1756 pg. 146
" "	" "	" "			" " " "	2004	535		
20323 May 10, 1989	"	Falls Venture			Citicorp Real Estate Inc.	2004	535		Release Lot 33 Pelham Falls Phase I Sec. I for Mtg see Bk 1862 pg. 667
" "	" "	" "			" " " "	2004	535		
23849 June 1, 1989	"	et al Falls Venture	6-28-93	# 41658	<del>Cancelled</del> Donnie S. Tankersley RSMC			✓	89-1866 see 75 for name change (Lazarus Realty) Futures - See Exhibit A. 89-1866 see 75 for name change (Lazarus Realty) Futures - See Exhibit A.
23849 June 1, 1989	"	et al Falls Corp.	6-28-93	# 41658	<del>Cancelled</del> Donnie S. Tankersley RSMC			✓	

# DIRECT or MORTGAGOR Index to Real Estate Mortgages — Greenville County, S. C.

REG. U. S. PAT. OFFICE *Cott* County Indexes Since 1888 An Identifying Trade Mark

Open at Proper Tab according to First Letter or Letters of Name and refer to Buff Sub-Index sheet for page reference.

COTT FAMILY NAME INDEX No. 75 © 1949  
MADE BY THE COTT INDEX COMPANY, COLUMBUS, OHIO  
SOLD BY PHOTO COPY SUPPLY, MAULDIN, S. C.

( )

FILE NUMBER	MORTGAGORS FAMILY NAMES	GIVEN NAMES ABCDEFGH	GIVEN NAMES IJKLMNO	GIVEN NAMES PQRSTUVWXYZ	MORTGAGEES	BOOK	PAGE	Amount	BRIEF DESCRIPTION, LOCATION, ETC. ( Not Warranted )
23872 June 1, 1989	Pelham	dba Pelham Falls Corp.	ella Venture a joint venture 6-28-93	joint venture <del>cancelled</del> Donna S. Lankford	# 41432 Sat BK 142-407 Southeast Bank, N.A.	2008	676	2,900,000	Property in Greenville and Spartanburg Use Phase I Sec I + Phase I Sec II
" "	"	"	"	"	"	2008	676		
23872 June 1, 1989	"	"	a joint venture Falls Venture 6-28-93	<del>cancelled</del> Donna S. Lankford	# 41432 Sat BK 142-407 Southeast Bank, N.A.	2008	676	2,900,000	Property in Greenville and Spartanburg Use Phase I Sec I + Phase I Sec II
" "	"	"	"	"	"	2008	676		
25168 June 9, 1989	"	"	"	<del>cancelled</del> Donna S. Lankford	7-9-90 sat # 33402 St. BE. 119-1814 D.C.	2010	178	96,000	Keswick Trail Lot 41 Adams Run Sec 1
25642 June 13, 1989	"	"	"	<del>cancelled</del> Donna S. Lankford	2-7-90 sat # 5893 St. BE. 117-1033	2010	641	15,000	Lot 11 Adams Run Sec. I
27236 June 22, 1989	"	dba Pelham Falls Corp.	ella Venture a joint venture	"	Southeast Bank, N.A.	2012	408		2008 ps. 676 + Bl 2012 pg. 296 Subordination for Mtg on Bl
27236 June 22, 1989	"	"	a joint venture	"	Southeast Bank, N.A.	2012	408		2008 pg. 676 + Bl 2012 pg. 296 Subordination for Mtg on Bl
27237 June 22, 1989	"	dba Pelham Falls Corp.	ella Venture a joint venture	"	Southeast Bank, N.A.	2012	409		2008 ps. 676 + Bl 2012 ps. 290 Subordination for Mtg on Bl
27237 June 22, 1989	"	"	a joint venture	"	Southeast Bank, N.A.	2012	409		2008 ps. 676 + Bl 2012 ps. 290 Subordination for Mtg on Bl
27260 June 22, 1989	"	dba Pelham Falls Corp.	ella Venture a joint venture	"	Southeast Bank, N.A.	2012	430		2008 ps. 676 + Bl 2011 ps. 374 Subordination for Mtg on Bl
27260 June 22, 1989	"	"	a joint venture	"	Southeast Bank, N.A.	2012	430		2008 ps. 676 + Bl 2011 ps. 374 Subordination for Mtg on Bl
27259 June 22, 1989	"	dba Pelham Falls Corp.	ella Venture a joint venture	"	Southeast Bank, N.A.	2012	431		2008 ps. 676 + Bl 2011 ps. 378 Subordination for Mtg on Bl
27259 June 22, 1989	"	"	a joint venture	"	Southeast Bank, N.A.	2012	431		2008 ps. 676 + Bl 2011 ps. 378 Subordination for Mtg on Bl
28307 June 29, 1989	"	dba Pelham Falls Corp.	ella Venture a joint venture	"	Southeast Bank, N.A.	2013	619		Released at 94 Woodway Dr. + Pelham Falls on Pelham Falls Bl I Sec 2. For Mtg on Bl 2008 ps. 676
" "	"	"	"	"	"	2013	619		

# DIRECT or MORTGAGOR Index to Real Estate Mortgages — Greenville County, S. C.

REG. U. S. PAT. OFFICE *Chas McCott* County Indexes Since 1888 An Identifying Trade Mark

Open at Proper Tab according to First Letter or Letters of Name and refer to Buff Sub-Index sheet for page reference.

COTT FAMILY NAME INDEX No. 75 © 1949  
MADE BY THE COTT INDEX COMPANY, COLUMBUS, OHIO  
SOLD BY PHOTO COPY SUPPLY, MAULDIN, S. C.

FILE NUMBER DATE OF RECORD	MORTGAGORS FAMILY NAMES	GIVEN NAMES ABCDEFGH	GIVEN NAMES IJKLMNO	GIVEN NAMES PQRSTUVWXYZ	MORTGAGEES	BOOK	PAGE	Amount	BRIEF DESCRIPTION, LOCATION, ETC. ( Not Warranted )
28307 June 29, 1989	Pelham	a joint Venture Falls Venture			Southeast Bank, N.A.	2013	619		Release Lots 94 Woodway Dr + Pelham Falls Dr Pelham Falls Ph I See 2 for Mtg see Bk 2008 pg 676
" "	"	" "			" " "	2013	619		
28306 June 29, 1989	"	dba Pelham Falls Corp	Falls Venture	a joint Venture	Southeast Bank, N.A.	2013	621		Release Lots 116 Pelham Falls Dr Pelham Falls Phase I See I for Mtg see Bk 2008 pg 676
" "	"	" "			" " "	2013	621		
28306 June 29, 1989	"	a joint Venture Falls Venture			Southeast Bank, N.A.	2013	621		Release Lots 116 Pelham Falls Dr Pelham Falls Phase I See I for Mtg see Bk 2008 pg 676
" "	"	" "			" " "	2013	621		
29858 July 11, 1989	"	dba Pelham Falls Corp	Falls Venture	joint Venture	Southeast Bank, N.A.	2015	565		For Mtg see Bk 2008 pg 676 Release Lot 198 Pelham Falls Phase II For Mtg see Bk 2008 pg 676
29858 July 11, 1989	"	a joint Venture Falls Venture			Southeast Bank, N.A.	2015	565		
30228 July 12, 1989	"	dba Pelham Falls Corp	Falls Ventures	joint Venture	Southeast Bank N.A.	2015	912		Release Lot 196 Pelham Falls Ph II for mtg see Bk 2008 pg 676 See 1 for Mtg see Bk 2008 pg 676 Release Lot 74 Pelham Falls
" "	"	a joint Venture Falls Venture			" "	2015	912		
31426 July 20, 1989	"	dba Pelham Falls Corp	Falls Ventures	joint Ventures	Southeast Bank, N.A.	2017	181		Release Lots 178, 179, 180 + 194 Pelham Falls Phase II for Mtg see Bk 2008, Pg. 676
34178 Aug 2, 1989	"	dba Pelham Falls Corp	Falls Ventures	joint Ventures	Southeast Bank N.A.	2020	470		
" "	"	" "			" " "	2020	470		
34178 Aug 2, 1989	"	a joint Venture Falls Ventures			Southeast Bank N.A.	2020	470		Release Lots 178, 179, 180 + 194 Pelham Falls Phase II for Mtg see Bk 2008 pg 676
" "	"	" "			" " "	2020	470		
34464 Aug 4, 1989	"	4-18-14 Enterprises, Inc.	# 27029		Cancelled Dennis S. Embury South Carolina Natl Bank	2020	829	500,000	Harrison Pkts Bk 16-5 Pg. 72 23.85 acres Survey for Wesley V. for Mtg see Bk 2008 pg 676
31426 July 20, 1989	"	a joint Venture Falls Venture		added 3-26-90	Southeast Bank, N.A.	2020	181		Release Lots 74 Pelham Falls See 1

# DIRECT or MORTGAGOR Index to Real Estate Mortgages — Greenville County, S. C.

REG. U. S. PAT OFFICE *ChumCott* County Indexes Since 1888 An Identifying Trade Mark

 Open at Proper Tab according to First Letter or Letters of Name and refer to Buff Sub-Index sheet for page reference.

COTT FAMILY NAME INDEX No. 75 © 1949  
MADE BY THE COTT INDEX COMPANY, COLUMBUS, OHIO  
SOLD BY PHOTO COPY SUPPLY, MAULDIN, S. C.

( )

FILE NUMBER	MORTGAGORS	GIVEN NAMES	GIVEN NAMES	GIVEN NAMES	MORTGAGEES	BOOK	PAGE	Amount	BRIEF DESCRIPTION, LOCATION, ETC.
DATE OF RECORD	FAMILY NAMES	ABCDEF GH	IJKLMNO	PQRSTU VWXYZ					( Not Warranted )
35287 Aug 9, 1989	Pelham	dba Pelham Falls Venture Falls Corp	a joint venture et al		Southwest Bank N.A.	2021	676		Subordination for mtg see Bk 2008 pg 676 + Bk 2021 pg 671
"	"	"	"		" "	2021	676		
"	"	a joint venture Falls Venture	et al		" "	2021	676		
35489 Aug 10, 1989	"	Cancelled Dorance S. Lankersley Sinc	2.8.90 et al	6173 Sot. Bk. 117-1132	First Trident A + 2. Corp.	2021	866	150,300.00	Lot 80 Holly Iron Sec. 2
35974 Aug 14, 1989	"	Falls Corp.	et al		Southwest Bank N.A.	2022	367		Release Lot 195 Pelham Falls Ph II for mtg see Bk 2008 pg. 676
"	"	a joint venture Falls Venture	et al		" "	2022	367		
37036 Aug 18, 1989	"	Cancelled Dorance S. Lankersley Sinc	10.19.89 # 47317	Sot. Bk. 115-1934	Carolina First Bank	2023	489	88,100.00	Lot 18 Forest Heights
37097 Aug 21, 1989	"	dba Pelham Falls Venture Falls Corp.	a joint venture et al		Southwest Bank, N.A.	2023	608		Release Lot 191 Pelham Falls Ph II for mtg see Bk 2008 Pg. 676
"	"	a joint venture Falls Venture	et al		" "	2023	608		
39330 Sept. 1, 1989	"	dba Pelham Falls Venture Falls Corp.	a joint venture et al		Southwest Bank, N.A.	2026	126		Subordination for mtg see Bk 2008 pg. 676 + Bk 2026 Pg. 121
"	"	"	"		" "	2026	126		
"	"	a joint venture Falls Venture	et al		" "	2026	126		
40673 Sept 8, 1989	"	dba Pelham Falls Venture Falls Corp.	a joint venture et al		Southwest Bank N.A.	2027	611		Subordination for mtg see Bk 2008 pg 676 + Bk 2012 pg 473
"	"	"	"		" "	2027	611		
40682 Sept 8, 1989	"	dba Pelham Falls Venture Falls Corp.	a joint venture et al		Southwest Bank, N.A.	2027	617		Subordination for mtg see Bk 2008 pg. 676 + Bk 2027 pg. 613
"	"	"	"		" "	2027	617		
"	"	Falls Venture a joint venture	et al		" "	2027	617		

# DIRECT or MORTGAGOR Index to Real Estate Mortgages — Greenville County, S. C.

REG. U. S. PAT. OFFICE *Chas. M. Cotts* County Indexes Since 1888 An Identifying Trade Mark

 Open at Proper Tab according to First Letter or Letters of Name and refer to Buff Sub-Index sheet for page reference.

COTT FAMILY NAME INDEX No. 75 © 1949  
MADE BY THE COTT INDEX COMPANY, COLUMBUS, OHIO  
SOLD BY PHOTO COPY SUPPLY, MAULDIN, S. C.

FILE NUMBER DATE OF RECORD	MORTGAGORS FAMILY NAMES	GIVEN NAMES ABCDEFGHIJ	GIVEN NAMES KLMNOP	GIVEN NAMES QRSTUVWXYZ	MORTGAGEES	BOOK	PAGE	Amount	BRIEF DESCRIPTION, LOCATION, ETC. ( Not Warranted )
41463 Sept. 14, 1989	Pelham			2-8-93# 8102 Sat BK 138-706	Inv. Corp. Zanna B + William H. Chemical Financial	2028	620	.00 88,100	Lot 18 Forest Heights
42445 Sept. 20, 1989	"	Green 7th Pte			The C + S Natl Bank	2029	560	.00 2,000,000	Parcel 1 = 39,3896 acre Pelham Rd + The Parkway + Parcel 2 = 5.4880 acre Pelham Rd + The Parkway
42785 Sept. 22, 1989	"	dba Pelham Falls Venture a joint venture			Southwest Bank, N.A.	2029	975		Release Lot 181 Pelham Falls Phase II for mtg in Bk 2008 Pg 676
43206 Sept. 26, 1989	"	dba Pelham Falls Venture a joint venture		8-23-90 # 41420 S.T. BK 120-1174	First Fed S + T Assoc.	2030	423	.00 13,200	Sec I Lot 37 Adams Run Sub
45450 Oct. 9, 1989	"	dba Pelham Falls Venture a joint venture			Southwest Bank N.A.	2033	306		Subordination for mtg in Bk 2008 pg 676 + Bk 2019 Pg 143
45604 Oct. 10, 1989	"	dba Pelham Falls Venture a joint venture			Southwest Bank, N.A.	2033	451		Release Lot 200 Deepwood Dr + Woodway Dr Pelham Falls Phase II for mtg in Bk 2008 pg 676
46984 Oct. 18, 1989	"	dba Pelham Falls Venture a joint venture			Southwest Bank, N.A.	2034	779		Subordination for mtg in Bk 2008 Pg 676 + Bk 2034 Pg 774
50054 Nov. 3, 1989	"	dba Pelham Falls Venture a joint venture			Southwest Bank, N.A.	2038	782		Release Lot 215 Pelham Falls Phase II for mtg in Bk 2008 Pg 676
50075 Nov. 6, 1989	"	dba Pelham Falls Venture a joint venture			Southwest Bank, N.A.	2038	846		Release Lot 185 Pelham Falls Phase II for mtg in Bk 2008 Pg 676

# DIRECT or MORTGAGOR Index to Real Estate Mortgages — Greenville County, S. C.

REG. U. S. PAT. OFFICE *Chas. McCott* County Indexes Since 1888  
An Identifying Trade Mark

Open at Proper Tab according to First Letter or Letters of Name and refer to Buff Sub-Index sheet for page reference.

COTT FAMILY NAME INDEX No. 75 © 1949  
MADE BY THE COTT INDEX COMPANY, COLUMBUS, OHIO  
SOLD BY PHOTO COPY SUPPLY, MAULDIN, S. C.

( )

FILE NUMBER DATE OF RECORD	MORTGAGORS FAMILY NAMES	GIVEN NAMES ABCDEF GH	GIVEN NAMES IJKLMNO	GIVEN NAMES PQRSTU VWXYZ	MORTGAGEES	BOOK	PAGE	Amount	BRIEF DESCRIPTION, LOCATION, ETC. ( Not Warranted )
50667 Nov. 8, 1989	Pelham	<i>aka Pelham Falls Venture a joint Venture et al</i> Falls Corp.			Southeast Bank, N.A.	2039	432		Release 702 159 + 160 Pelham Falls Phase II For Mtg in Bk 2008 pg 676
" "	"	<i>a joint Venture et al</i> Falls Venture			" " "	2039	432		
51098 Nov 10, 1989	"	<i>aka Pelham Falls Venture a joint Venture et al</i> Falls Corp.			Southeast Bank N.A.	2039	895		Subordination For Mtg in Bk 2008 pg 676 + Bk 2039 Pg 891
" "	"	<i>a joint Venture et al</i> Falls Venture			" "	2039	895		
51376 Nov. 13, 1989	"	<i>aka Pelham Falls Venture a joint Venture et al</i> Falls Corp.			Southeast Bank, N.A.	2040	253	560,000	1.60 acre Batesville Rd + S.C. Hwy 14
" "	"	<i>a joint Venture et al</i> Falls Venture			" " "	2040	253		
51377 Nov. 13, 1989	"	<i>aka Pelham Falls Venture et al</i> Falls Corp.			Southeast Bank, N.A.	✓	✓	✓	89-3784 Hwy 14 Features - 1.60 ac. Batesville Rd. + S.C.
51377 Nov. 13, 1989	"	<i>aka Pelham Falls Venture et al</i> Falls Corp.			" " "	✓	✓	✓	89-3784 Hwy 14 Features - 1.60 ac. Batesville Rd. + S.C.
51864 Nov. 16, 1989	"	<i>aka Pelham Falls Venture a joint Venture et al</i> Falls Corp.			Southeast Bank, N.A.	2040	733		Subordination For Mtg in Bk 2008 Pg 676 + Bk 2040 pg 723
" "	"	<i>a joint Venture et al</i> Falls Venture			" " "	2040	733		
52143 Nov. 17, 1989	"	<i>aka Pelham Falls Venture a joint Venture et al</i> Falls Corp.			Southeast Bank, N.A.	2041	41		Release 702 182 Pelham Falls Phase For Mtg in Bk 2008 Pg 676
" "	"	<i>a joint Venture et al</i> Falls Venture			" " "	2041	41		
53358 Nov 28, 1989	"	<i>aka Pelham Falls Venture a joint Venture et al</i> Falls Corp.			18745 S.F. Bk. 118-1332	2042	455	13,600	Lot 191 Wolf Mile Lake Rd 2.
55820 Dec. 12, 1989	"	<i>aka Pelham Falls Venture a joint Venture et al</i> Falls Corp.			Southeast Bank, N.A.	2045	294		Release 702 137 Pelham Falls Phase II For Mtg in Bk 2008 pg 676
" "	"	<i>a joint Venture et al</i> Falls Venture			" " "	2045	294		

(over)

# DIRECT or MORTGAGOR Index to Real Estate Mortgages — Greenville County, S. C.

REG. U. S. PAT. OFFICE *ChemCott* County Indexes Since 1888 An Identifying Trade Mark

Open at Proper Tab according to First Letter or Letters of Name and refer to Buff Sub-Index sheet for page reference.

COTT FAMILY NAME INDEX No. 75 © 1949  
MADE BY THE COTT INDEX COMPANY, COLUMBUS, OHIO  
SOLD BY PHOTO COPY SUPPLY, MAULDIN, S. C.

FILE NUMBER DATE OF RECORD	MORTGAGORS FAMILY NAMES	GIVEN NAMES ABCDEFGH	GIVEN NAMES IJKLMNOP	GIVEN NAMES QRSTUVWXYZ	MORTGAGEES	BOOK	PAGE	Amount	BRIEF DESCRIPTION, LOCATION, ETC. ( Not Warranted )
56105 Dec. 14, 1989	Pelham	PTA Drew Ltd			The C + S. Natl Bank	2045	635	2,000,000	39.3896 acres Pelham Road + The Parkway + 5.4880 acres Pelham Rd The Parkway for Mtg on Bk 2029 ps 560
"	"	"			" " " "	2045	635		
"	"	"			" " " "	2045	635		
56746 Dec. 18, 1989	"	DBA Pelham Falls Venture a joint Falls Corp et al			Southeast Bank, N.A.	2046	454		Release 2nd 192 Pelham Falls Phase II for Mtg on Bk 2008 ps 676
"	"	a joint Venture Falls Venture et al			" " " "	2046	454		
57091 Dec. 20, 1989	"	Consolidated Dennis S. Lankford Properties et al			1010-90 # 49592 St. Bl. 181-609 First Fed S + L Assoc.	2046	822	13,600	Lt 137 Half mile Lake Pt 2
57492 Dec. 22, 1989	"	DBA Pelham Falls Venture a joint Venture Falls Corp et al			Southeast Bank N.A.	2047	261		Release 2nd 197 Pelham Falls Phase II for Mtg on Bk 2008 ps 676
"	"	a joint Venture Falls Venture et al			" " " "	2047	261		
58314 Dec. 28, 1989	"	Consolidated Dennis S. Lankford Properties et al			315-90 # 1866 St. Bl. 118-159 First Fed. S + L Assoc.	2048	239	95,100	Lt 36 Adams Run - Sec. 1
58629 Dec. 29, 1989	"	DBA Pelham Falls Venture Falls Corp. et al			Southeast Bank, N.A.	1383	950		Consent of subordination for leasehold see REM Bk 2008 page 676
"	"	Falls Venture			" " " "	1383	950		