

# DIRECT or MORTGAGOR Index to Real Estate Mortgages — Greenville County, S. C.

REG. U. S. PAT. OFFICE *Chas McCott* County Indexes Since 1888 An Identifying Trade Mark

Open at Proper Tab according to First Letter or Letters of Name and refer to Buff Sub-Index sheet for page reference.

COTT FAMILY NAME INDEX No. 75 © 1949  
MADE BY THE COTT INDEX COMPANY, COLUMBUS, OHIO  
SOLD BY WALKER, EVANS & COGSWELL CO., CHARLESTON, S.C.

(A)

| FILE NUMBER | DATE OF RECORD | MORTGAGORS<br>FAMILY NAMES | GIVEN NAMES<br>ABCDEFGHIJ                               | GIVEN NAMES<br>KLMNO        | GIVEN NAMES<br>PQRSTUWXYZ   | MORTGAGEES   | BOOK      | PAGE | Amount | BRIEF DESCRIPTION, LOCATION, ETC.<br>( Not Warranted ) |  |
|-------------|----------------|----------------------------|---|-----------------------------|-----------------------------|--|-----------|------|--------|--|--|
| 16968       | Jan. 17, 1975  | Miller                     | <i>Cancelled</i><br>Dillie D. + J. J. Donnie S. Lankley | <i>Cancelled</i><br>3-16-76 | <i>Cancelled</i><br># 23460 | 3-19-81 # 26145 Lat BK 73-1017<br>Fed. Fed. S. L. Loan | Re-Record | 1331 | 636    | 25,000   | 5.89 acres wood rd.  |
| 17795       | Jan. 29, 1975  | "                          | <i>Cancelled</i><br>Donnie S. Lankley                   | John D. Miller              | John D. Miller, Jr.         | Bot. Bk. 37-174  | 1332      | 201  | 6,000  | 03   | Maine Lane, Pellinista apte<br>Lot 31, 1st. lots 30 + 32               |
| 18013       | Jan. 31, 1975  | "                          | <i>Cancelled</i><br>Donnie S. Lankley                   | Q. Shady Co.                | Ben. Sr. 4-6-81 # 24686     | 8+ Bk. 111-364   | 1332      | 380  | 30,000 | 00   | near Strawn<br>Pl. lots 15 + 16  |
| 19227       | Feb. 18, 1975  | "                          | <i>Cancelled</i><br>Donnie S. Lankley                   | Thomas                      | Thomas                      | 4-6-81 # 28037 Lat BK 73-1364                          | 1333      | 349  | 1,073  | 03   | Lot 36 Newberry St.<br>(Sumter St.) Central Realty<br>Corp. Sumter St. |
| "           | "              | "                          | <i>Cancelled</i><br>Donnie S. Lankley                   | "                           | "                           | "  | 1333      | 349  |        |  |  |
| 19624       | Feb. 21, 1975  | "                          | <i>Cancelled</i><br>Donnie S. Lankley                   | James D. et al              | Ben. Sr. 4-6-81             | C. Douglas Wilson & Co.<br># 28035, Lat BK 73-1365     | 1333      | 63   |        |  |  |
| 20264       | Mar. 3, 1975   | "                          | <i>Cancelled</i><br>Donnie S. Lankley                   | Thomas                      | Thomas                      | The C. S. Hall Bank                                    | 1334      | 174  | 4,020  | 95   | Lot 36 Newberry St.<br>(Sumter St.) Central Realty<br>Corp. Sumter St. |
| "           | "              | "                          | <i>Cancelled</i><br>Donnie S. Lankley                   | "                           | "                           | "  | 1334      | 174  |        |  |  |
| 20166       | Feb. 28, 1975  | "                          | <i>Cancelled</i><br>Donnie S. Lankley                   | James D. et al              | James D. et al              | C. Douglas Wilson & Co.                                | And Bk.   | 1015 | 91     |  | In city see Rem Bk. 1254 page 235<br>Release Lot 2 Stratford Sec I     |
| "           | "              | "                          | <i>Cancelled</i><br>Donnie S. Lankley                   | "                           | "                           | "  |           |      |        |  |  |
| 21318       | Mar. 17, 1975  | "                          | <i>Cancelled</i><br>Donnie S. Lankley                   | Robert B. Shaw              | Robert B. Shaw              | Sears Roebuck & Co.                                    | ✓         | ✓    | ✓      |  | 75-2151 Smiville<br>furniture - 112 Selman Dr.                         |
| 22807       | Apr. 3, 1975   | "                          | <i>Cancelled</i><br>Donnie S. Lankley                   | John H. Donnie S. Lankley   | John H. Donnie S. Lankley   | Financial  | 1336      | 189  | 2,820  | 00   | Burlington Ind. Inc. Jaylors<br>Lot 38 (2 built St.) Sec. 1            |
| 24449       | Apr. 22, 1975  | "                          | <i>Cancelled</i><br>Donnie S. Lankley                   | Joseph Alva et al           | Joseph Alva et al           | Callateral Invest. Co.                                 | 1337      | 489  | 22,400 | 00   | Lot 8 Ecole Dr. "Ecole area"<br>Sec. I also Mr. Property               |
| "           | "              | "                          | <i>Cancelled</i><br>Donnie S. Lankley                   | Mary Louise, et al          | Mary Louise, et al          | "  | 1337      | 489  |        |  |  |
| 24409       | .. 22, 1975    | "                          | <i>Cancelled</i><br>Donnie S. Lankley                   | Joseph Alva, et al          | Joseph Alva, et al          | "  | ✓         | ✓    | ✓      |  | 75-3367<br>furniture Lot 8 Ecole Area                                  |
| "           | "              | "                          | <i>Cancelled</i><br>Donnie S. Lankley                   | Mary Louise, et al          | Mary Louise, et al          | "  | ✓         | ✓    | ✓      |  |  |

# DIRECT or MORTGAGOR Index to Real Estate Mortgages — Greenville County, S. C.

REG. U. S. PAT. OFFICE *Chas. McLoth* County Indexes Since 1888 An Identifying Trade Mark

Open at Proper Tab according to First Letter or Letters of Name and refer to Buff Sub-Index sheet for page reference.

COTT FAMILY NAME INDEX No. 75 © 1949 MADE BY THE COTT INDEX COMPANY, COLUMBUS, OHIO SOLD BY WALKER, EVANS & COGSWELL CO., CHARLESTON, S.C.

| FILE NUMBER<br>DATE OF RECORD | MORTGAGORS<br>FAMILY NAMES | GIVEN NAMES<br>ABCDEFGHIJ                       | GIVEN NAMES<br>JKLMNOPQ | GIVEN NAMES<br>RSTUVWXYZ | MORTGAGEES                     | BOOK | PAGE | Amount | BRIEF DESCRIPTION, LOCATION, ETC.<br>( Not Warranted )                  |
|-------------------------------|----------------------------|---|-------------------------|--------------------------|--------------------------------|------|------|--------|---|
| 24905<br>Apr. 28, 1975        | Miller                     | <i>Cancelled</i><br>Donnie S. Sankersley<br>RMC | 6-15-77                 | # 54743                  | Sat BK 48-579                  | 1337 | 860  | .00    | "Stanton Hgts"<br>Lot 33 Stanton Bridge Rd                              |
| 21055<br>May 30, 1975         | "                          | <i>Cancelled</i><br>Donnie S. Sankersley<br>RMC | 2-16-77                 | # 21608                  | Sat BK 45-236                  | 1213 | 211  | 8,400  | Paul Papp. Inc.   |
| 27405<br>May 23, 1975         | "                          | <i>Cancelled</i><br>Donnie S. Sankersley<br>RMC | 6-7-79                  | # 36302                  | Sat BK 67-144                  | 1339 | 958  | 3,005  | Lot 113 Cor. Lon Shards Rd.<br>& Fairlane Dr. Section II.               |
| 29496<br>Jun. 13, 1975        | "                          | <i>Cancelled</i><br>Donnie S. Sankersley<br>RMC | 3-7-78                  | # 26151                  | Sat BK 55-680                  | 1341 | 642  | 32,400 | Sec. II, Del Norte<br>Lot 339 Florence Dr.                              |
| 30854<br>Jun. 27, 1975        | "                          | Alvin P. & Janet E.                             |                         |                          | Carolina Fed. S. Loan          | 1342 | 756  | 5,100  | Lot 64 Cor. Parker Rd. &<br>Beattie St. Sec. 2 Victor-<br>Monaghan Mill |
| 2106<br>July 24, 1975         | "                          | Mary S. & Robert H.                             | 11-18-92                | # 72662                  | Sat. BK 136-309                | 1344 | 592  | 17,200 | Lot 75 Westwood Sec. I<br>Dillon Rd.                                    |
| 2194<br>July 25, 1975         | "                          | Charles K. & Mae                                | 8-15-78                 | # 4960                   | Sat BK 60-145                  | 1344 | 741  | 2,052  | 1.57 ac. Butler. Ed. &  |
| 3722<br>Aug. 11, 1975         | "                          | Holly A. & Mae                                  | 6-10-91                 | # 28406                  | Sat. BK. 124-1621              | 1345 | 907  | 22,500 | Lot 587 Westwood Sec. II<br>Dillon, Section II.                         |
| 5998<br>Aug. 26, 1975         | "                          | Melvin & Rosa L.                                | 9-13-76                 | # 7101                   | Sat BK Products Co.<br>41-1196 | 1347 | 51   | 5,026  | Kennedy & Co.<br>Lot 27 Blawie Dr.                                      |

# DIRECT or MORTGAGOR Index to Real Estate Mortgages — Greenville County, S. C.

REG. U. S. PAT OFFICE *Chas McCorkle* County Indexes Since 1888 An Identifying Trade Mark

Open at Proper Tab according to First Letter or Letters of Name and refer to Buff Sub-Index sheet for page reference.

COTT FAMILY NAME INDEX No. 75 © 1949  
MADE BY THE COTT INDEX COMPANY, COLUMBUS, OHIO  
SOLD BY WALKER, EVANS & COGSWELL CO., CHARLESTON, S.C.

(B)

| FILE NUMBER<br>DATE OF RECORD | MORTGAGORS<br>FAMILY NAMES | GIVEN NAMES<br>ABCDEFGHIJ  | GIVEN NAMES<br>JKLMNO | GIVEN NAMES<br>PQRSTUVWXYZ   | MORTGAGEES   | BOOK | PAGE | Amount         | BRIEF DESCRIPTION, LOCATION, ETC.<br>(Not Warranted)  |
|-------------------------------|----------------------------|--|-----------------------|--|--|------|------|----------------|---|
| 6412<br>Sept. 9, 1975         | Miller                     |  | 8-8-77                | <del>Cancelled</del> #4228<br><i>Donnie S. Lankford</i><br><i>remc</i> | Sat. BK. 50-209<br><i>Ed. Ed. St Lassen</i>                        | 1348 | 181  | .00<br>22,500  | Bennett's Sudge Rd.<br>Tract 2 = 21.40 acres  |
| 6663<br>Sept. 5, 1975         | "                          | Christine M. & Jessie W.   |                       |  | C. Douglas Wilson & Co.  | 1348 | 441  |                | Release Lien by Judgment & Sale #<br>M-3460 - for mtg. see REM Book<br>805 pg. 515<br>for mtg. see REM Bk. 1262 page 557<br>Release Lien by Judgment Sale # M-3460<br>for mtg. see REM Bk. 1107 pg. 119<br>Release Lien by Judgment Sale # M-3460 |
| "                             | "                          | "  |                       |  | "  | 1348 | 441  |                |   |
| 6663<br>Sept. 5, 1975         | "                          | Christine B. & Jesse W.  |                       |  | Domestic Loan of Greenville Inc.                                   | 1348 | 441  |                |   |
| 6896<br>Sept. 12, 1975        | "                          | Christine & Jesse W.<br>E. of<br>Charlton                        |                       | 3-11-80 #27079<br><i>Donna B</i>                                       | Domestic Loan of Greenville Inc.<br>Sat BK 70-50<br>Bank of Meigs  | 1348 | 441  |                | Real Property Ayles   |
| 7128<br>Sept. 14, 1975        | "                          | <del>Cancelled</del><br><i>Donnie S. Lankford</i><br><i>remc</i> | 3-12-79 #25946        |  | Aiken-Sperr, Inc.  | 1024 | 184  | .50<br>28,750  | Mountain Sec. 2 manifold<br>Lot 119 Manchester St.  |
| 7114<br>Sept. 16, 1975        | "                          | John M.  |                       |  | Aiken-Sperr, Inc.  | 1348 | 854  |                | for mtg. see REM Book 1348 pg. 850<br>Assigned to Fed. Nat'l Mtg. Assn.   |
| 8179<br>Sept. 24, 1975        | "                          | Carolyn & Lawrence   | 12-15-78              | CANCELLED<br>July 11, 1980<br>REGISTER OF DEEDS                        | #105645 Sat BK 201-1215<br>The S.C. Nat'l Bank<br>Greenville, Inc. | 1349 | 701  | .00<br>28,400  | Mountainbrook<br>Lot 34 Candlemych Lane   |
| 8572<br>Sept. 30, 1975        | "                          | <del>Cancelled</del><br><i>Donnie S. Lankford</i><br><i>remc</i> | 3-7-79 #25539         |  | Sat BK 64-764<br>Domestic Loans of                                 | 1350 | 15   | .00<br>7,320   | Lot 84 Yeaman St.<br>Chestnut Hills #1  |
| "                             | "                          | <del>Cancelled</del><br><i>Donnie S. Lankford</i><br><i>remc</i> | 3-7-79 #25539         |  | "  | 1350 | 15   |                |   |
| 9162<br>Oct. 6, 1975          | "                          | <del>Cancelled</del><br><i>Donnie S. Lankford</i><br><i>remc</i> | a. 6-9-82 #27590      |  | Sat BK 77-461<br><i>Ed. Ed. St Lassen</i>                          | 1350 | 461  | .00<br>50,400  | St. Forester woods Sec. 15 manifold<br>Lot 17 Mylan Ray Hopkins   |
| 10658<br>Oct. 21, 1975        | "                          | Mrs. Martin<br>Doris Bertrude & John Allen Jr.                   |                       |  | National Women Acceptance Corp.                                    | 1351 | 778  |                | #17-4001 for mtg. see REM Bk. 1221 pg. 204<br>Release Lien by Judgment & Sale   |
| 11077<br>Oct. 24, 1975        | "                          | <del>Cancelled</del><br><i>Donnie S. Lankford</i><br><i>remc</i> | 11-23-82 #12529       |  | Sat BK 78-1406<br>Southern Bank & Tr. Co.                          | 1352 | 33   | .04<br>104,102 | Lot Linckney St.  |
| 11292<br>Oct. 28, 1975        | "                          |  |                       |  | Aiken-Sperr, Inc.  | 1352 | 303  |                | for mtg. see REM Bk. 1348 pg. 859<br>for assigned to Aiken-Sperr, Inc.  |
| 11292<br>Oct. 28, 1975        | "                          |  |                       |  | Aiken-Sperr, Inc.  | 1352 | 304  |                | for mtg. see REM Bk. 1348 pg. 850<br>Assigned to Western & Southern Life Ins.   |

# DIRECT or MORTGAGOR Index to Real Estate Mortgages — Greenville County, S. C.

REG. U. S. PAT. OFFICE *Chas McCott* County Indexes Since 1888 An Identifying Trade Mark

Open at Proper Tab according to First Letter or Letters of Name and refer to Buff Sub-Index sheet for page reference.

COTT FAMILY NAME INDEX No. 75 © 1949  
MADE BY THE COTT INDEX COMPANY, COLUMBUS, OHIO  
SOLD BY WALKER, EVANS & COGSWELL CO., CHARLESTON, S.C.

| FILE NUMBER<br>DATE OF RECORD | MORTGAGORS<br>FAMILY NAMES | GIVEN NAMES<br>ABCDEFGHIJ | GIVEN NAMES<br>KLMNOP | GIVEN NAMES<br>QRSTUVWXYZ | MORTGAGEES   | BOOK | PAGE | Amount  | BRIEF DESCRIPTION, LOCATION, ETC.<br>( Not Warranted )       |
|-------------------------------|----------------------------|---------------------------|-----------------------|---------------------------|--|------|------|---------|--|
| 11968<br>Nov. 4, 1975         | Miller                     |                           |                       | 12-14-79 #19568           | Sat BK 69-634<br>James D. & Jommie First Fed. S. L. Loan   | 1352 | 886  | 0,355   | Lane, Coach Hills<br>Lot 185 Old Orchard                     |
| 12164<br>Nov. 6, 1975         | "                          |                           |                       | 12-19-86 #25942           | Anthony W. & Donnie S. Tankersley<br>Donnie S. Tankersley<br>REMIC<br>REMIC<br>12-19-86 #25942 & BK 99-28 et al  | 1353 | 1    | 14,000  | Creed, Clualland P.<br>10 acres school house                 |
| 12286<br>Nov. 7, 1975         | "                          |                           |                       | 3-27-78 #28164            | Leonard S. Hendrix<br>REMIC<br>REMIC<br>3-27-78 #28164 Sat BK 56-299   | 1353 | 77   | 25,000  | Wade Hampton Gardens<br>Lot 28 Oriole St.                    |
| 13364<br>Nov. 17, 1975        | "                          |                           |                       |                           | Robert E. First Fed. S. L. Loan  | 1353 | 981  |         |  |
| 15808<br>Dec. 18, 1975        | "                          |                           |                       | 7-8-76 #735               | Carolina First Fed. S. L. Loan<br>The South Carolina Nat'l Bank<br>S. L. BK 39-862   | 1356 | 165  | 15,200  | New Suncombe Rd. Sans Souci<br>Lot 8 Cor. Dullbank Dr. &     |
| "                             | "                          |                           |                       | 7-8-76 #735               | " " " "  | 1356 | 165  |         |  |
| 16642<br>Dec. 30, 1975        | "                          |                           |                       | 9-29-76 cancelled #8686   | Bank of Green<br>S. L. BK 42-15  | 1357 | 4    | 15,000  | Chief Prop. #1<br>Lot = .58 ac. v. d. July 29                |
| 16850<br>Dec. 31, 1975        | "                          |                           |                       | 8-17-2000 #65136          | Bank of Green<br>S. L. BK 225-257  | 1357 | 93   | 29,900  | By Coleman<br>Lot 161 & Lot 162 alter State                  |
| 17335<br>Jan. 7, 1976         | "                          |                           |                       | 10-24-77 #12744           | James J. & Donnie S. Tankersley<br>Donnie S. Tankersley<br>REMIC<br>REMIC<br>10-24-77 #12744 cancelled Sat BK 52-350<br>S. Warren First Fed. S. L. Loan<br>S. L. BK 52-350<br>S. Warren First Fed. S. L. Loan<br>S. L. BK 52-350 | 1357 | 525  | 4,944   | Logan, Cherry mts. #1<br>Lot 6 Lake Shore Dr. Lake           |
| 18593<br>Jan. 22, 1976        | "                          |                           |                       | 3-4-83 #22038             | Southern Bank &<br>S. L. BK 79-1440  | 1358 | 629  | 20,000  | Trille #1<br>Lot # Franklin Road                             |
| 19408<br>Jan. 30, 1976        | "                          |                           |                       | 12-17-79 #19788           | Collateral Invest. Co.<br>S. L. BK 69-678  | 1359 | 237  | 23,050  | "Westwood" Sec. # 5ville<br>Lot 323 Willowtree Dr.           |
| 19457<br>Jan. 30, 1976        | "                          |                           |                       | 4-16-79 #29965            | Collateral Invest. Co.<br>S. L. BK 65-697  | 1359 | 282  | 4,875   | Lot 5 Westchiff, Sec. 1<br>(S.C. State bk. 23106)            |
| 19469<br>Feb. 2, 1976         | "                          |                           |                       | 3-26-91 #13188            | Bank of Columbia<br>S. L. BK 123-1164  | 1359 | 348  | 132,500 | 38.1 ac. Half Course Rd.<br>For Mtg. Sec 284 BK 1064 Pg. 205 |
| 20940<br>Feb. 10, 1976        | "                          |                           |                       |                           | The Federal Land<br>L. E. Taylor, et al  | 1359 | 895  |         | assign. to Pickensville Invest Co.                           |
| 20940<br>Feb. 18, 1976        | "                          |                           |                       | 4-14-77                   | Pickensville Invest Co.<br>L. E. Taylor, et al   | 1360 | 429  | 12,000  | Lot 62141 Arden Ave.   |

LIEN RELEASED  
DORRIS S. TANKERSLEY  
R. M. C. # 27567

(over)



# DIRECT or MORTGAGOR Index to Real Estate Mortgages — Greenville County, S. C.

REG. U. S. PAT. OFFICE *Chas McClellan* County Indexes Since 1888 An Identifying Trade Mark

Open at Proper Tab according to First Letter or Letters of Name and refer to Buff Sub-Index sheet for page reference.

COTT FAMILY NAME INDEX No. 75 © 1949  
MADE BY THE COTT INDEX COMPANY, COLUMBUS, OHIO  
SOLD BY WALKER, EVANS & COGSWELL CO., CHARLESTON, S.C.

(C)

| FILE NUMBER<br>DATE OF RECORD | MORTGAGORS<br>FAMILY NAMES | GIVEN NAMES<br>ABCDEFGHIJ                              | GIVEN NAMES<br>JKLMNO | GIVEN NAMES<br>PQRSTUVWXYZ | MORTGAGEES                                | BOOK | PAGE | Amount | BRIEF DESCRIPTION, LOCATION, ETC.<br>( Not Warranted )   |
|-------------------------------|----------------------------|--|-----------------------|----------------------------|---|------|------|--------|--|
| 22001<br>Mar. 1, 1976         | Miller                     | <del>Cancelled</del><br>Donnie S. Tankersley<br>R.M.C. | 5-21-81 #32482        | Set BK 74-152              | asom.                                     | 1361 | 202  | .00    | Lot 41 Mellwood Dr.<br>Sec. 2 Haselwood.   |
| "                             | "                          | <del>Cancelled</del><br>Donnie S. Tankersley<br>R.M.C. | 5-21-81 #32482        | Set BK 74-152              | " " "                                     | 1361 | 202  | 40,000 |  |
| 22605<br>Mar. 8, 1976         | "                          | <del>Cancelled</del><br>Donnie S. Tankersley<br>R.M.C. | 6-25-97 #44298        | Set BK 180-1079            | John Cecil, et al<br>Aiken - Spivey, Inc. | 1361 | 803  | .00    | Lot 6 manis st.  |
| "                             | "                          | <del>Cancelled</del><br>Donnie S. Tankersley<br>R.M.C. | 6-25-97 #44298        | Set BK 180-1079            | " " "                                     | 1361 | 803  | 13,450 |  |
| 22684<br>Mar. 8, 1976         | "                          | <del>Cancelled</del><br>Donnie S. Tankersley<br>R.M.C. | 8-23-83 #6292         | Set BK 82-30               | Just Fed. S&L asom.                       | 1361 | 157  | .00    | E. North St.   |
| 23296<br>Mar. 15, 1976        | "                          | <del>Cancelled</del><br>Donnie S. Tankersley<br>R.M.C. | 6-20-94               | Billie, Jr. #42880         | Set BK 153-1980                           | 1362 | 321  | 52,100 | Lots 5, 6, 7, 1 ft. lot + Sel 11<br>Blossom Terrace  |
| 23464<br>Mar. 16, 1976        | "                          | <del>Cancelled</del><br>Donnie S. Tankersley<br>R.M.C. | 7-19-77 #1967         | Set BK 49-559              | Aiken - Spivey, Inc.                      | 1362 | 471  | 28,000 | Lots 10 apple Dr., apple   |
| "                             | "                          | <del>Cancelled</del><br>Donnie S. Tankersley<br>R.M.C. | 7-19-77 #1961         | Set BK 49-559              | Just Fed. S&L asom.                       | 1362 | 471  | .00    | Lot 31 1/2 ft. lot 32 Greenvista<br>Lane, also ft. lot 30 Melanie<br>Lane, Dell Vista Hgts.    |
| "                             | "                          | <del>Cancelled</del><br>Donnie S. Tankersley<br>R.M.C. | "                     | "                          | " " " "                                   | 1362 | 471  | 33,500 |  |
| 23492<br>Mar. 16, 1976        | "                          | <del>Cancelled</del><br>Donnie S. Tankersley<br>R.M.C. | 9-14-77               | Lynn Robert W. #4713       | Set BK 229-1385                           | 1362 | 511  | .00    | anon Park  |
| 24674<br>Mar. 29, 1976        | "                          | <del>Cancelled</del><br>Donnie S. Tankersley<br>R.M.C. | 1-19-2001             | REGISTER OF DEEDS          | Domestic Loans of -                       | 1363 | 477  | 4,212  | Lots 62 Bedford Lane<br>Ext. Chick Spivey  |
| 24520<br>Mar. 26, 1976        | "                          | <del>Cancelled</del><br>Donnie S. Tankersley<br>R.M.C. | 1-4-79 #19805         | REGISTER OF DEEDS          | Kenneth E. Sawell                         | 1033 | 747  | .00    | Lots 1 Edmund Rd. Pine Beach   |
| 25088<br>Apr. 1, 1976         | "                          | <del>Cancelled</del><br>Donnie S. Tankersley<br>R.M.C. | 5-24-2001             | REGISTER OF DEEDS          | Did. J. D. + S. asom.                     | 1363 | 801  | 300    | Road Property Agree.<br>Spring Forest  |
| 25281<br>April 2, 1976        | "                          | <del>Cancelled</del><br>Donnie S. Tankersley<br>R.M.C. | 5-28-81 #32992        | Set BK 74-219              | J. C. Nat'l Bank                          | 1364 | 85   | .00    | Lots 12 old Spartanburg Road<br>J. C. Nat'l Bank 13 + 199. 701<br>Assigned to J. C. Nat'l Bank |
| 25590<br>Apr. 6, 1976         | "                          | <del>Cancelled</del><br>Donnie S. Tankersley<br>R.M.C. | 11-5-85               | REGISTER OF DEEDS          | Southern Bank & Tr. Co.                   | 1364 | 231  | 2,502  | P. D. Kapp Est. Paris mtr. H.<br>Lot Fially Bridge Rd. Ft.                                     |
| 25968<br>Apr. 9, 1976         | "                          | <del>Cancelled</del><br>Donnie S. Tankersley<br>R.M.C. | 11-5-85               | REGISTER OF DEEDS          | N.C. Nat'l Bank                           | 1364 | 479  | .00    | Lot 72 Mellwood Dr.<br>Magnolia acres  |
| "                             | "                          | <del>Cancelled</del><br>Donnie S. Tankersley<br>R.M.C. | 11-5-85               | REGISTER OF DEEDS          | " " "                                     | 1364 | 479  | 28,750 |  |
| "                             | "                          | <del>Cancelled</del><br>Donnie S. Tankersley<br>R.M.C. | 15822                 | REGISTER OF DEEDS          | " " "                                     |      |      |        |  |

# DIRECT or MORTGAGOR Index to Real Estate Mortgages — Greenville County, S. C.

REG. U. S. PAT. OFFICE *Chas McCott* County Indexes Since 1888 An Identifying Trade Mark

Open at Proper Tab according to First Letter or Letters of Name and refer to Buff Sub-Index sheet for page reference.

COTT FAMILY NAME INDEX No. 75 © 1949  
MADE BY THE COTT INDEX COMPANY, COLUMBUS, OHIO  
SOLD BY WALKER, EVANS & COGSWELL CO., CHARLESTON, S. C.

| FILE NUMBER<br>DATE OF RECORD | MORTGAGORS<br>FAMILY NAMES | GIVEN NAMES<br>ABCDEFGHIJ                                  | GIVEN NAMES<br>KLMNO | GIVEN NAMES<br>PQRSTUVWXYZ       | MORTGAGEES                  | BOOK | PAGE | Amount | BRIEF DESCRIPTION, LOCATION, ETC.<br>( Not Warranted )                        |
|-------------------------------|----------------------------|--|----------------------|----------------------------------|-----------------------------|------|------|--------|---|
| 26632<br>Apr. 16, 1976        | Miller                     | <i>Cancelled</i><br>Donna S. Lankersley<br><i>remc</i>     | 5-29-86              | B. Hala                          | 39526 S. + Bl. 94-1903      | 1365 | 1    | .00    | Lot 92 Gardenia Dr.<br>Cedar Lane Indlms                                      |
| "                             | "                          | <i>Cancelled</i><br>Donna S. Lankersley<br><i>remc</i>     | 5-29-86              | William Lincoln Home Mtg. Co.    | 39526 S. + Bl. 94-1903      | 1365 | 1    | 23,750 |   |
| 27024<br>April 21, 1976       | "                          | Lillian H.<br>atty-in-fact for Lillian H. Miller           |                      | John                             | Carolina Fed. S. & L. Assn. | 1365 | 438  |        | Mortg. & assumption agreement<br>for mtg. see REM Book 1366<br>Page 150       |
| "                             | "                          |  |                      |                                  |                             | 1365 | 438  |        |   |
| 27746<br>April 22, 1976       | "                          |  |                      | William B. Lincoln Home Mtg. Co. |                             | 1366 | 50   |        | Assigned to the mortgagee bank<br>inc - for mtg. see REM Book 1366<br>pg. 150 |
| "                             | "                          |  |                      | Patricia B.                      |                             | 1366 | 50   |        |   |
| 27944<br>Apr. 23, 1976        | "                          | <i>Cancelled</i><br>Donna S. Lankersley<br><i>remc</i>     | 5-29-86              | "                                | #39526 S. + Bl. 94-1903     | 1366 | 50   | .00    | " " " " " " " " " " " "   |
| "                             | "                          | <i>Cancelled</i><br>Donna S. Lankersley<br><i>remc</i>     | 5-29-86              | "                                | #39526 S. + Bl. 94-1903     | 1366 | 50   | 2,950  |   |
| 28282<br>May 1, 1976          | "                          | <i>Cancelled</i><br>Donna S. Lankersley<br><i>remc</i>     | 5-24-83              | #31327 S. + Bl. 80-1657          |                             | 1366 | 50   | .00    | " " " " " " " " " " " "   |
| 29966<br>May 20, 1976         | "                          | Barbara L. & Malcolm<br>atty-in-fact for Lillian H. Miller | 2-23-96              | Mule                             | Carolina Nat'l Mtg. Invest. | 1368 | 33   | 32,000 |   |
| 30667<br>May 26, 1976         | "                          | Lillian H.   | 3-30-93              | #19861 S. + Bl. 130-472          | Otto Moser Ranch, Inc.      | 1368 | 584  | 34,345 | 3.25 acre Piedmont -<br>moorville Rd.   |
| "                             | "                          | J. Harold  | 3-30-93              | #19861 S. + Bl. 130-472          | "                           | 1368 | 584  | .00    |   |
| 32019<br>June 9, 1976         | "                          | Francis G. & J. H.   | 3-30-93              | #7977 S. + Bl. 123-254           | Bankers Trust of S. C.      | 1037 | 710  |        | Real Property Agre.   |
| 23441<br>June 14, 1976        | "                          | John Cecil   |                      | at                               | Aiken - Spier, Inc.         | 1370 | 183  |        | Assigned to First Fed. S. & L. Assn.<br>for mtg. see REM Book 1361 pg. 803    |
| "                             | "                          | Drene  |                      | at                               | "                           | 1370 | 183  |        |   |
| 32771<br>June 17, 1976        | "                          | Billie C. &  |                      | Waddy Willis                     | Aiken - Spier, Inc.         | 1370 | 184  |        | For mtg. see REM Book 1362 pg. 321<br>Assigned to First Fed. S. & L. Assn.    |

# DIRECT or MORTGAGOR Index to Real Estate Mortgages — Greenville County, S. C.

REG. U. S. PAT. OFFICE *Chas. McCott* County Indexes Since 1888 An Identifying Trade Mark

Open at Proper Tab according to First Letter or Letters of Name and refer to Buff Sub-Index sheet for page reference.

COTT FAMILY NAME INDEX No. 75 © 1949  
MADE BY THE COTT INDEX COMPANY, COLUMBUS, OHIO  
SOLD BY WALKER, EVANS & COGSWELL CO., CHARLESTON, S.C.

(P)

| FILE NUMBER<br>DATE OF RECORD | MORTGAGORS<br>FAMILY NAMES | GIVEN NAMES<br>ABCDEFGHIJ | GIVEN NAMES<br>KLMNNO        | GIVEN NAMES<br>PQRSTUVWXYZ   | MORTGAGEES                  | BOOK | PAGE | Amount | BRIEF DESCRIPTION, LOCATION, ETC.<br>( Not Warranted )                |
|-------------------------------|----------------------------|---------------------------|------------------------------|------------------------------|-----------------------------|------|------|--------|---|
| 33286<br>Jun. 21, 1976        | Miller                     | 7-5-83 # 370              | Alvin P. & Janet L.          | Donnie S. Tankersley<br>REMC | Camden Brown Co.            | 1370 | 783  | 24,150 | See Note.<br>Lot 2 Altimon Lane                                       |
| 33659<br>June 24, 1976        | "                          |                           | Nancy                        | Jerry Lee                    | Collateral Investment Co.   | 1371 | 189  |        | See mtg. see Rem bk 1316 pg. 598<br>Assigned to Fed. Nat'l Mtg. Assn. |
| 33804<br>Jun. 25, 1976        | "                          |                           | Fredna J.                    | Donnie S. Tankersley<br>REMC | Just Fed. S. Loan.          | 1371 | 234  | 39,600 | way Marshall forest<br>Lots 152 thru 157 Brookside                    |
| 33832<br>Jun. 25, 1976        | "                          |                           | Alvin & Mary                 | Donnie S. Tankersley<br>REMC | N.C. Nat'l Bank             | 1371 | 255  | 27,150 | Lot 86 Oakview, sec. V-A  |
| 6661<br>July 8, 1976          | "                          |                           | Donnie S. Tankersley<br>REMC | Tommy                        | Fid. Fed. S. & L. Assn.     | 1039 | 315  |        | Real Property Assoc.  |
| "                             | "                          |                           | Donnie S. Tankersley<br>REMC | Tommy                        | Fid. Fed. S. & L. Assn.     | 1039 | 315  |        |   |
| 915<br>July 12, 1976          | "                          |                           | Broedus & Margaret           | Donnie S. Tankersley<br>REMC | Associate Financial Service | 1372 | 461  | 9,181  | 14 to<br>Lot 4 Myrtle Dr., Hillwood                                   |
| 3410<br>July 20, 1976         | "                          |                           | Donnie S. Tankersley<br>REMC |                              |                             | 1040 | 211  |        |   |
| 2921<br>Jul. 30, 1976         | "                          |                           | Jack H. & Rose M.            | Donnie S. Tankersley<br>REMC | Fid. Fed. S. Loan.          | 1374 | 70   | 27,550 | See Note<br>Lot 23 Coraham Dr.  |
| 3978<br>Aug. 10, 1976         | "                          |                           | Lennie & Rosa L.             |                              | Universal C. S. Credit Co.  | 1374 | 970  | 9,000  | Kennedy Park<br>Lot 27 Blossom Dr.                                    |
| 4061<br>Aug. 11, 1976         | "                          |                           | Alvin J. & Mary              |                              | N.C. Nat'l Bank             | 1375 | 80   |        | See mtg. see Rem bk 1371 pg. 255<br>Assigned to N.C. Nat'l Mtg. Assn. |
| 4061<br>Aug. 11, 1976         | "                          |                           | Alvin, Jr. & Mary            |                              | N.C. Nat'l Bank             | 1375 | 79   |        | See mtg. see Rem bk 1371 pg. 255<br>Assigned to N.C. Nat'l Mtg. Assn. |
| 4923<br>Aug. 20, 1976         | "                          |                           | Donnie S. Tankersley<br>REMC | Jamie W. & Stephen N.        | Fid. Fed. S. Loan.          | 1375 | 797  | 34,200 | "Richard Hillis"<br>Lot 11 Suffolk Dr. sec. 4                         |
| 4979<br>Aug. 29, 1976         | "                          |                           | Shaver C., et al             | Donnie S. Tankersley<br>REMC | San. Bank & Trust Co.       | 1375 | 826  | 46,000 | Lot 286 Lanewood Dr.,<br>"Lainsetta" Smille                           |
| "                             | "                          |                           | Francis L. et al             | Donnie S. Tankersley<br>REMC | "                           | 1375 | 826  |        |   |
| 6456<br>Sept. 3, 1976         | "                          |                           | Charles B.                   | Donnie S. Tankersley<br>REMC | Just Fed. S. Loan.          | 1377 | 106  | 12,000 | offhand terrace<br>Lot 6 Belle Court,                                 |

# DIRECT or MORTGAGOR Index to Real Estate Mortgages — Greenville County, S. C.

REG. U. S. PAT. OFFICE *Chas McCott* County Indexes Since 1888 An Identifying Trade Mark

Open at Proper Tab according to First Letter or Letters of Name and refer to Buff Sub-Index sheet for page reference.


COTT FAMILY NAME INDEX No. 75 © 1949  
MADE BY THE COTT INDEX COMPANY, COLUMBUS, OHIO  
SOLD BY WALKER, EVANS & COGSWELL CO., CHARLESTON, S.C.

| FILE NUMBER<br>DATE OF RECORD | MORTGAGORS<br>FAMILY NAMES | GIVEN NAMES<br>ABCDEFGH | GIVEN NAMES<br>IJKLMNO | GIVEN NAMES<br>PQRSTUWXYZ  | MORTGAGEES              | BOOK | PAGE | Amount | BRIEF DESCRIPTION, LOCATION, ETC.<br>( Not Warranted )     |
|-------------------------------|----------------------------|-------------------------|------------------------|----------------------------|-------------------------|------|------|--------|--|
| 6457<br>Sept. 3, 1976         | Miller                     | 8-25-83                 | <i>cancelled</i>       | Set Bk 82 - 137            | Properties, Inc. et al  |      |      | .00    | ashland terrace  |
| 6776<br>Sept. 9, 1976         | "                          | Charles D.              | <i>cancelled</i>       | Donnie S. Inkensley # 6697 | Golden Throne           | 1377 | 121  | 1,000  | Lot 6 Belle Court, Eastover                                |
| 7418<br>Sept. 16, 1976        | "                          | Louvenia                | <i>cancelled</i>       | 11-4-77 # 14048            | C. J. Financial         | 1377 | 384  | 5,880  | Pl. lot 77 Treco St.,                                      |
| 7418<br>Sept. 16, 1976        | "                          | Joseph, et al           | <i>cancelled</i>       | 4-19-82 # 23237            | Allied Builders         | 1377 | 907  | 3,300  | Lot. 300 Cor. Branch Ave. & Panama Ave. "Pleasant Valley"  |
| 7420<br>Sept. 16, 1976        | "                          | Charles E. J.           | <i>cancelled</i>       | 5-23-77 # 31778            | Bank of Brun            | 1377 | 909  | 58,000 | Chick Springs Sp. 5800 Hwy 29, Brun. 76-9945               |
| 10097<br>Oct. 12, 1976        | "                          | Leland                  | <i>cancelled</i>       | 8-28-79 # 6974             | Robert F. Schuck & Co.  |      |      |        | Four trees - Rt 2, Taylors                                 |
| 10275<br>Oct. 13, 1976        | "                          | William                 | <i>cancelled</i>       | 8-7-78 # 4411              | Fid. Fed. S. Loan       | 1380 | 403  | 12,750 | Unit # B-29 Middleton Place                                |
| 11683<br>Oct. 13, 1976        | "                          | Hazel                   | <i>cancelled</i>       | 1-8-79 # 20283             | First Natl Bk. of S.C.  | 1045 | 297  |        | Department spot to ...                                     |
| 11731<br>Oct. 29, 1976        | "                          | Roger D.                | <i>cancelled</i>       | 1-8-79 # 20282             | Homemaker Loan          | 1381 | 640  | 2,710  | Lot 10 Sagamore Lane, Canclot                              |
| 11792<br>Oct. 29, 1976        | "                          | alfred & Mary Sue       | <i>cancelled</i>       | 6-7-79 # 2332              | Carolina Fed. S. L.     | 1381 | 662  | 3,000  | along mls. Prop. Brandon Plant Lot 368 Woodward St. Sec. 2 |
| 12244<br>Nov. 3, 1976         | "                          | Frances & William       | <i>cancelled</i>       | 11-9-79 # 9222             | Carolina Fed. S. Loan   | 1382 | 95   | 13,600 | Unit A-22 Middleton Place                                  |
| 12521<br>Nov. 5, 1976         | "                          | J. Cheryl, et al        | <i>cancelled</i>       | 12-30-83 # 20488           | Southern Bank & Tr. Co. | 1382 | 297  | 6,700  | Lot 3 Smithland Ave.                                       |
| 12711<br>Nov. 12, 1976        | "                          | Richard                 | <i>cancelled</i>       |                            | Carolina Fed. S. L.     | 138  |      |        |  |

(over)

# DIRECT or MORTGAGOR Index to Real Estate Mortgages — Greenville County, S. C.

REG. U. S. PAT. OFFICE *Chas. McCall* County Indexes Since 1888 An Identifying Trade Mark

 Open at Proper Tab according to First Letter or Letters of Name and refer to Buff Sub-Index sheet for page reference.

COTT FAMILY NAME INDEX No. 75 © 1949  
MADE BY THE COTT INDEX COMPANY, COLUMBUS, OHIO  
SOLD BY WALKER, EVANS & COGSWELL CO., CHARLESTON, S.C.

(E)

| FILE NUMBER    | MORTGAGORS   | GIVEN NAMES                 | GIVEN NAMES    | GIVEN NAMES | MORTGAGEES                      | BOOK         | PAGE | Amount | BRIEF DESCRIPTION, LOCATION, ETC.    |
|----------------|--------------|-----------------------------|----------------|-------------|---------------------------------|--------------|------|--------|--------------------------------------|
| DATE OF RECORD | FAMILY NAMES | ABCDEFGH                    | IJKLMNO        | PQRSTUVWXYZ |                                 |              |      |        | ( Not Warranted )                    |
| 13335          | Miller       | Cancelled                   | 8-9-78 #4370   | etal        | Sat BK 60-14                    |              |      | .68    |                                      |
| Nov. 15, 1976  |              | <i>Donnie S. Lankersley</i> |                |             | <i>Fid. Fed. S.L. Assn.</i>     | 1383         | 19   | 6,277  | Lot 34 Pelham Dr. Sec. II            |
| "              |              | <i>Donnie S. Lankersley</i> | 8-9-78 #4370   | etal        |                                 | Sat BK 60-14 |      |        |                                      |
| 10523          | "            | Cancelled                   | 8-7-78 #414    | III etal    | Sat BK 59-783                   | 1383         | 19   | .00    |                                      |
| Nov. 16, 1974  | "            | <i>Donnie S. Lankersley</i> |                |             | <i>Fid. Fed. S.L. Assn.</i>     | 1383         | 98   | 12,750 | correct. mtg. for orig. see R & M    |
| "              | "            | <i>Donnie S. Lankersley</i> | 8-7-78 #414    |             | Sat BK 59-783                   | 1383         | 98   |        | BK. 1380 p. 453. Unit # B-29         |
| 13604          | "            | Cancelled                   | 9-26-83 #10065 | etal        | Sat BK 82-919                   | 1383         | 98   |        | Middleton Place, Horiz. Ref. Leg.    |
| Nov. 17, 1976  | "            | <i>Donnie S. Lankersley</i> |                | Joseph      | Disat Natl Bk. S. C.            | Deed BK      |      |        | Agreement not to convey              |
| "              | "            | <i>Donnie S. Lankersley</i> | 8-26-83 #10065 |             | Sat BK 82-919                   | Deed BK      |      |        | of encumbered Real Est.              |
| 14024          | "            | Cancelled                   | 4-18-77 #27881 | etal        | Sat BK 47-42                    |              |      | .00    |                                      |
| Nov. 22, 1974  | "            | <i>Donnie S. Lankersley</i> |                |             | <i>Fid. Fed. S.L. Assn.</i>     | 1383         | 560  | 25,000 | Dr. Wade Hampton, S. C.              |
| 15135          | "            |                             | 3-19-86 #30518 |             | Sat BK 93-1688                  |              |      | .00    | Lot 32 Cor. Salfer Dr. & Jesswood    |
| Dec. 3, 1976   | "            | <i>Burl E. etal</i>         |                |             | <i>Fid. Fed. S.L. Assn.</i>     | 1384         | 504  | 27,000 | Lot 213 Westliffe way                |
| "              | "            |                             | 3-19-86 #30518 |             | Sat BK 93-1688                  |              |      | .00    | Westliffe, Sec. III-B                |
| 15548          | "            | Cancelled                   | 1-22-81 #21035 | etal        | Sat BK 73-12                    | 1384         | 504  |        |                                      |
| Dec. 8, 1976   | "            | <i>Donnie S. Lankersley</i> |                |             | <i>Carolina Fed. S.L. Assn.</i> | 1384         | 707  | 13,000 | Lot 286 Rainwood Dr.                 |
| "              | "            | <i>Donnie S. Lankersley</i> | 1-22-81 #21035 |             | Sat BK 73-12                    |              |      | .00    | Rainsethai, Sec. II, S. C.           |
| 16274          | "            | Cancelled                   | 12-7-93        |             | Sat BK 147-423                  | 1384         | 707  |        |                                      |
| Dec. 16, 1976  | "            | <i>Donnie S. Lankersley</i> |                | Jerry B.    | Lincoln Home Mortgage Co.       | 1385         | 337  | 35,950 | Harbor "                             |
| 16264          | "            |                             |                | Jerry B.    | Lincoln Home Mortgage Co.       | 1385         | 341  |        | Lot 49 Harbor Dr. Lake               |
| 17938          | "            |                             |                | Jerry B.    | Lincoln Home Mortgage Co.       | 1385         | 337  |        | Inc. Party see R & M Bk. 1385 p. 337 |
| Jan. 5, 1977   | "            |                             |                | Jerry B.    | Lincoln Home Mortgage Co.       | 1386         | 701  |        | Assigned to Parsons Mtg. Service     |
| 18230          | "            | Cancelled                   | 4-30-82 #24277 | etal        | Sat BK 76 1858                  |              |      | .00    | See Mtg. see R & M Bk. 1385 p. 337   |
| Jan. 7, 1977   | "            | <i>Donnie S. Lankersley</i> |                | Wai Nell    | C. I. J. Financial Services     | 1386         | 941  | 5,880  | Assigned to Rowent Construction      |

(over)



# DIRECT or MORTGAGOR Index to Real Estate Mortgages — Greenville County, S. C.

REG. U. S. PAT. OFFICE *Chas McCott* County Indexes Since 1888 An Identifying Trade Mark


Open at Proper Tab according to First Letter or Letters of Name and refer to Buff Sub-Index sheet for page reference.

COTT FAMILY NAME INDEX No. 75 © 1949  
MADE BY THE COTT INDEX COMPANY, COLUMBUS, OHIO  
SOLD BY WALKER, EVANS & COGSWELL CO., CHARLESTON, S.C.

| FILE NUMBER<br>DATE OF RECORD | MORTGAGORS<br>FAMILY NAMES | GIVEN NAMES<br>ABCDEFGHIJ                       | GIVEN NAMES<br>JKLMNO | GIVEN NAMES<br>PQRSTUVWXYZ  | MORTGAGEES            | BOOK | PAGE | Amount         | BRIEF DESCRIPTION, LOCATION, ETC.<br>( Not Warranted )                            |
|-------------------------------|----------------------------|---|-----------------------|---|-----------------------|------|------|----------------|---|
| 18674<br>Jan. 12, 1977        | Miller                     | <i>Cancelled</i><br>Dannie S. Lankersley<br>RMC | 11-23-83              | <i>Loyd, et al</i><br>Ronald Lincoln Home mtg. Co.<br>etal #16767 807 Bk 83-431 | Lincoln Home mtg. Co. | 1387 | 186  | .00<br>33,500  | Lot 71 Holly Lane, Holly Springs Sec. 2, Mauldin                                  |
| "                             | "                          | <i>Cancelled</i><br>Dannie S. Lankersley<br>RMC | 11-23-83              | Sandra N.<br>Loyd, et al<br>Ronald Lincoln Home mtg. Co.                        | "                     | 1387 | 186  |                |   |
| 18676<br>Jan. 12, 1977        | "                          |   |                       | Sandra N.<br>Loyd, et al<br>Ronald Lincoln Home mtg. Co.                        | Lincoln Home mtg. Co. | 1387 | 190  |                | Assigned to Panstone mtg. Service Inc. - for mtg. see R Em Bk. 1387 pg. 186       |
| 19212<br>Jan. 19, 1977        | "                          | <i>Cancelled</i><br>Dannie S. Lankersley<br>RMC | 5-5-80 #32323         | Wilma Lee<br>Lil. Fed. S. & L.  | Lil. Fed. S. & L.     | 1387 | 592  | .00<br>20,000  | Willham Est. Sec. 1<br>Lot 58 Hudson Rd.<br>77-713 Smilille                       |
| 19680<br>Jan. 26, 1977        | "                          | <i>Cancelled</i><br>Dannie S. Lankersley<br>RMC | 3-14-89 #27370        | Carolanne<br>Carolina Fed. S. & L.  | Carolina Fed. S. & L. | ✓    | ✓    | ✓              | fixtures - 103 Gatewood Ave.  |
| 19744<br>Jan. 26, 1977        | "                          |   |                       | Sandra N.<br>Loyd, et al<br>Ronald Lincoln Home mtg. Co.                        | Lincoln Home mtg. Co. | 1387 | 975  |                | Assigned to Bowent Corporation for mtg. see R Em Bk 1387 pg. 186                  |
| 19823<br>Jan. 27, 1977        | "                          | <i>Cancelled</i><br>Dannie S. Lankersley<br>RMC | 3-25-82 #19114        | Boyce, Jr., et al<br>Hayel N. Anderson  | Hayel N. Anderson     | 1387 | 992  | .00<br>115,000 | Voluntarily<br>78.8 ac. S.C. Hwy. 25,<br>77-1090                                  |
| 20452<br>Feb. 3, 1977         | "                          | <i>Cancelled</i><br>Dannie S. Lankersley<br>RMC | 4-7-82 #22516         | Marion K. & Richard M.<br>Carolina Fed. S. & L.                                 | Carolina Fed. S. & L. | ✓    | ✓    | ✓              | fixtures - Rt. 1, Smilille  |
| 21349<br>Feb. 14, 1977        | "                          | <i>Cancelled</i><br>Dannie S. Lankersley<br>RMC | 11-14-2002 #107149    | Phyllis A.<br>N.C. Nat'l Bank   | N.C. Nat'l Bank       | 1389 | 159  | .00<br>25,000  | Lot 514 St. Lot 53 Ashwood  |
| 22516<br>Feb. 25, 1977        | "                          | <i>Cancelled</i><br>Dannie S. Lankersley<br>RMC | 12-21-2006            | Emyless E. Jr., et al<br>S.C. Fed. S. & L.                                      | S.C. Fed. S. & L.     | 1390 | 145  | .00<br>37,200  | Lot 105 Richbourg Rd.<br>McSwain Gardens, Butler Sp.                              |
| "                             | "                          | <i>Cancelled</i><br>Dannie S. Lankersley<br>RMC | 12-21-2006            | Emyless E. Jr., et al<br>S.C. Fed. S. & L.                                      | S.C. Fed. S. & L.     | 1390 | 145  |                |   |
| 22760<br>Feb. 28, 1977        | "                          |   |                       | Francis S. &<br>Walker Roy Cameron-Brown Company                                | Cameron-Brown Company | 1390 | 720  |                | for mtg. see R Em Bk. 1177 page 43<br>Assigned to Cameron Brown Company           |
| 22760<br>Feb. 28, 1977        | "                          |   |                       | Francis S. &<br>Walker Roy Cameron-Brown Company                                | Cameron-Brown Company | 1390 | 721  |                | Assigned to Springfield Institution for Savings - for mtg. see R Em Bk 1177 pg 43 |
| "                             | "                          |   |                       | "   | "                     | 1390 | 721  |                |   |

# DIRECT or MORTGAGOR Index to Real Estate Mortgages — Greenville County, S. C.

REG. U. S. PAT. OFFICE *Chas McCott* County Indexes Since 1888  
An Identifying Trade Mark

 Open at Proper Tab according to First Letter or Letters of Name and refer to Buff Sub-Index sheet for page reference.

COTT FAMILY NAME INDEX No. 75 © 1949  
MADE BY THE COTT INDEX COMPANY, COLUMBUS, OHIO  
SOLD BY WALKER, EVANS & COGSWELL CO., CHARLESTON, S. C.

(7)

| FILE NUMBER            | MORTGAGORS   | GIVEN NAMES                                    | GIVEN NAMES               | GIVEN NAMES     | MORTGAGEES                    | BOOK | PAGE | Amount  | BRIEF DESCRIPTION, LOCATION, ETC.  |
|------------------------|--------------|--|---------------------------|-----------------|-------------------------------|------|------|---------|------------------------------------|
| DATE OF RECORD         | FAMILY NAMES | ABCDEFGHIJ                                     | IJKLMNOP                  | QRSTUVWXYZ      |                               |      |      |         | ( Not Warranted )                  |
| 23807<br>Mar. 10, 1977 | Miller       | <i>Cancelled</i><br>Dannie S. Inkerley<br>VEMC | 3-30-84 # 30241 S. + Blk. | 84-1521         | Smiley, Inc.<br>MCC Financial | 1391 | 339  | 15,013  | Lot 3 outer circle                 |
| 24474<br>Mar. 16, 1977 | "            | "  | James D.                  | "               | First Piedmont Bank           | 1052 | 856  |         | assign. to First Citizens Bank     |
| "                      | "            | "  | "                         | "               | "                             | 1052 | 856  |         | 1st Co. g. s. c. for mtg. see      |
| 25069<br>Mar. 23, 1977 | "            | <i>Cancelled</i><br>Dannie S. Inkerley<br>VEMC | 9-19-78 # 9008            | Sat BK 61-135   | Maultrie PC A                 | 1392 | 223  | 156,500 | part = 38.1 ac.                    |
| 25767<br>Mar. 30, 1977 | "            | <i>Cancelled</i><br>Dannie S. Inkerley<br>VEMC | 4-15-81                   | etal # 28713    | Bankers Trust                 | 1392 | 975  | 4,741   | Duncan mills Village sec. 4        |
| 26125<br>Apr. 1, 1977  | "            | <i>Cancelled</i><br>Dannie S. Inkerley<br>VEMC | "                         | 3-17-89 # 11543 | Collateral Invest.            | 1393 | 456  | 23,750  | Lot 60 (# 39 Seyle ave.)           |
| 26940<br>Apr. 8, 1977  | "            | Charles E. J.                                  | J. Earl                   | "               | Bank of Brn                   | 1054 | 348  |         | addl # 1. S. Forest East.          |
| "                      | "            | "  | "                         | "               | "                             | 1054 | 348  |         | Lot 196 Plainfield Cr.             |
| 27567<br>Apr. 14, 1977 | "            | M. ms.   | Charles & Ollie Mae S.    | "               | Piedmontville Invest Co       | 1394 | 632  |         | Release Int. lot Wade Hampton Blvd |
| "                      | "            | "  | "                         | "               | "                             | 1394 | 632  |         | with R/W & Int. in wall - for mtg. |
| 30409<br>May 10, 1977  | "            | 8-22-74 B.                                     | Nal                       | # 57393         | Just Fed. S. L. Assn.         | 1397 | 114  | 44,000  | see Rem Bk. 1377 pg. 909           |
| 30426<br>May 10, 1977  | "            | Alma Jean & Marion                             | "                         | 2-16-87 # 33447 | Bank of Brn                   | 1397 | 151  | 50,000  | Release Lien by Judgment call      |
| 30931<br>May 13, 1977  | "            | Charles B.                                     | "                         | "               | "                             | 1397 | 151  | 50,000  | # 77-1022. For mtg. see            |
| 31135<br>May 17, 1977  | "            | Lindsay & W. Lee, III                          | "                         | "               | United Fed. S. & L. Assn.     | 1397 | 550  | 29,000  | Rem Bk 1360 Pg. 420                |
| 31266<br>May 17, 1977  | "            | Delma P. & J. B.                               | "                         | "               | Collateral Invest. Co.        | 1397 | 763  | 21,250  | "Blendale, Ill" mandarin           |
| "                      | "            | Norman   | "                         | "               | Bank of Brn                   | 1397 | 861  | 10,000  | Lot 33 Michory Lane                |
| "                      | "            | Evelyn   | "                         | "               | "                             | 1397 | 861  | 10,000  | Chick app. #1                      |

# DIRECT or MORTGAGOR Index to Real Estate Mortgages — Greenville County, S. C.

REG. U. S. PAT. OFFICE *Chas McCott* County Indexes Since 1888 An Identifying Trade Mark

Open at Proper Tab according to First Letter or Letters of Name and refer to Buff Sub-Index sheet for page reference.

COTT FAMILY NAME INDEX No. 75 © 1949  
MADE BY THE COTT INDEX COMPANY, COLUMBUS, OHIO  
SOLD BY WALKER, EVANS & COGSWELL CO., CHARLESTON, S. C.

| FILE NUMBER            | MORTGAGORS<br>FAMILY NAMES | GIVEN NAMES<br>ABCDEFGHIJ      | GIVEN NAMES<br>JKLMNO                            | GIVEN NAMES<br>PQRSTUVWXYZ                 | MORTGAGEES               | BOOK | PAGE | Amount | BRIEF DESCRIPTION, LOCATION, ETC.<br>( Not Warranted )  |
|------------------------|----------------------------|--------------------------------|--|--|--------------------------|------|------|--------|---|
| 32963<br>May 21, 1977  | Miller                     | 6-14-77 W. # 34548             | Set BK 48-539                                    | Cancelled (St James E. Griffin) Ind. v. N. | James Edwin Griffin      | 1399 | 534  | 13,500 | me.) E. Highland Est. Sec. 4<br>Lot 9 Westview ave. (Vintage)   |
| 34831<br>Jan 16, 1977  | "                          | Alberta                        | 5-4-78<br>DONNIE S. TANKERSLEY<br>R.M.C. # 32762 | Stue L. N.C. Nat'l. Bank                   |                          | 1401 | 304  | 15,950 | Lot 2<br>St. + Bennett ave. Westmoreland Cr.  |
| 36056<br>Jan 28, 1977  | "                          | Donnie S. Tankersley           | 7-24-78 N. # 2512                                | Set BK 59-468                              | Sheer Fed. N. Loan Co.   | 1402 | 356  | 24,300 | Lot 58 1/2 Pt. lot 59<br>Westmoreland Cr.   |
| 36057<br>Jan 28, 1977  | "                          | Donnie S. Tankersley           | 4-25-78 N. # 31594                               | Set BK 57-129                              | William Ridd Smith       | 1402 | 366  | 2,500  | Lot 58 1/2 Pt. lot 59   |
| 35922<br>June 27, 1977 | "                          | Orveta D. Donnie S. Tankersley | 7-6-82 # 377                                     | Set BK 77-864 N.A.                         | Donald E. Bankers        | 1059 | 378  |        | Real Property Deed.   |
| 36422<br>Jan 30, 1977  | "                          | Donald E. Donnie S. Tankersley | 8-9-83 # 4638                                    | Set BK 81-1551                             | Just Fed. N. Loan        | 1402 | 777  | 32,750 | Lot 55 Woodburn Dr.   |
| 160<br>Jul 1, 1977     | "                          | Timothy H. Masalo + Robby E.   | 10-2008 # 54235                                  | Set BK 376-1395                            | U.S. of America          | 1402 | 921  | 25,000 | "Funny Slopes" Sec. 2<br>Lot 146 Wendfield Dr.  |
| 36487<br>June 30, 1977 | "                          | Boyce Jr. Set                  |  |  | Mayrl H. Anderson        | 1059 | 656  |        | Revised tract 11 Howard Ave.<br>Atlanta Ga. for Mtg. see R.C.M.<br>Book 1387 Pg. 972<br>(Pendleton Blvd.) |
| 936<br>Jul 14, 1977    | "                          | Barbara + Mairry E.            | 9-10-97 L. # 64990                               | Set BK 182-1760                            | Just Fed. N. Loan        | 1403 | 645  | 49,000 | Lot 16 Rockwood Dr.   |
| 1264<br>Jul 13, 1977   | "                          | Donnie S. Tankersley           | 12-7-95 # 75570                                  | Set BK 165-832                             | Carolina Fed. N. Loan    | 1403 | 867  | 30,400 | Lot 28 Pinnacle Dr.<br>"Green Forest"   |
| "                      | "                          | Donnie S. Tankersley           | 12-7-95 # 75570                                  | Set BK 165-832                             | " " " "                  | 1403 | 867  |        |   |
| 1999<br>Jul 19, 1977   | "                          | Helen N. Donnie S. Tankersley  | 10-4-79 # 11512                                  | Set BK 68-1047                             | United Fed. N. Loan      | 1414 | 455  | 15,100 | Lot 14 Dwight St. Ft. Sum   |
| 2244<br>Jul 21, 1977   | "                          | Donnie S. Tankersley           | 6-29-82 # 29255                                  | Set BK 77-773                              | Community Bank           | 1404 | 719  | 35,000 | Views right. Price mtr<br>Pt. tract 8 = 13.2 acs. Club<br>Bates Dr.                                       |
| 3777<br>Aug 4, 1977    | "                          | Billy + Non Lee                | 10-26-98 # 89420                                 | Set BK 199-600                             | Travelers Rest Fed. N. L | 1456 | 46   | 14,700 | 3.17 acres Old mill Rd.   |
| 4197<br>Aug 8, 1977    | "                          | Allen + Margall                | 7-2-84 # 190                                     | Set BK 85-1847                             | Frank Ulmer Lumber Co.   | 1406 | 457  | 2,500  | Court Ft. Sum<br>Lot 32 N. Kings Dr. Kings  |

# DIRECT or MORTGAGOR Index to Real Estate Mortgages — Greenville County, S. C.

KEYS PRINTING COMPANY, GREENVILLE, S. C.

Open at Proper Tab according to First Letter or Letters of Name and refer to Buff Sub-Index sheet for page reference.

(11)

| FILE NUMBER<br>DATE OF RECORD | MORTGAGORS<br>FAMILY NAMES | GIVEN NAMES<br>ABCDEFGHIJ       | GIVEN NAMES<br>JKLMNO | GIVEN NAMES<br>PQRSTUVWXYZ                              | MORTGAGEES                                | BOOK             | PAGE | Amount | BRIEF DESCRIPTION, LOCATION, ETC.<br>( Not Warranted )  |
|-------------------------------|----------------------------|---------------------------------|-----------------------|---|---|------------------|------|--------|---|
| 4347<br>Aug. 9, 1977          | Miller                     | Frances E.                      | 12-23-80              | LIEN RELEASED<br>DONNIE S. TANKERSLEY<br>R.M.C. # 18596 | Bank of Green                             | 1406             | 594  | .00    | Course Rd.<br>Tract = 38.1 acres, self  |
| 4431<br>Aug. 10, 1977         | "                          | Mrs. H. S.                      |                       |   | First Fed. S. S. Loan.                    | Deed BK.<br>1062 | 307  |        | Real Prop. Acq. Assigned To<br>Guaranty Residential Inv. Co. per<br>Orig. Rec Deed BK. 1040 Pg. 211 |
| "                             | "                          | "                               |                       |   | " " "                                     | Deed BK.<br>1062 | 307  |        |   |
| 6585<br>Aug. 29, 1977         | "                          | Howard, <del>that name</del>    | <del>cancelled</del>  | 8-11-87 # 7373 S. F. BK. 103-1795                       | Dorothy B. McAulley                       | 1458             | 380  | 2,550  | Lot Clewiston Rd.,<br>(Little Texas Rd.)  |
| "                             | "                          | Eleanor M. <del>that name</del> | <del>cancelled</del>  | 8-11-87 # 7373 S. F. BK. 103-1795                       | "   | 1458             | 380  |        |   |
| 7419<br>Sep. 2, 1977          | "                          |                                 |                       | W. W. <del>that name</del>                              | William                                   | 1409             | 270  |        | See Rem BK. 1355 Pg. 453<br>mod. & assumpt. agree. for mtg.   |
| 8439<br>Sept. 14, 1977        | "                          | Donna Lynn                      |                       | Robert W.   | Domestic Loan of Biville, Inc.            | 1409             | 926  |        | Domestic Loan of Biville, Inc.<br>Release by Judgment Ref. 72-3603                                  |
| 8473<br>Sep. 14, 1977         | "                          | Cathy P. & Michael              | <del>cancelled</del>  | 5-31-91 # 2688 S. F. BK. 0134-1394                      | First Fed. S. S. Loan.                    | 1459             | 886  | 37,450 | "Weehawken Hill"<br>Lot 2 Weehawken Cr.   |
| 11241<br>Oct. 11, 1977        | "                          | Donnie S. Tankersley            | <del>cancelled</del>  | 1-3-91 # 407 S. F. BK. 122-842                          | First Fed. S. S. Loan.                    | 1412             | 547  | 16,600 | "Eastover"<br>Lot 77 Maco St.   |
| 11763<br>Oct. 14, 1977        | "                          | David                           | <del>cancelled</del>  | 10-17-91 # 5326 S. F. BK. 137-61                        | First Fed. S. S. Loan.                    | 1412             | 896  | 30,000 | "Janglewood" Sec. III<br>Lot 107 Autumn Dr.   |
| 12035<br>Oct. 17, 1977        | "                          | Anne Turner                     | 10-11-2006            | CANCELLED<br>Tina H. <del>that name</del>               | # 99705 S. F. BK. 341-1498                | 1413             | 98   | 48,800 | E. to "Sec. F"<br>Lot 39 Jamison Ave. "Keweenaw"  |
| 12707<br>Oct. 24, 1977        | "                          | Donnie S. Tankersley            | <del>cancelled</del>  | 11-1-79 # 14873 S. F. BK. 68-1703                       | Lantheus Bank & Tr. Co.                   | 1413             | 711  | 6,455  | Lanier, glassy mtn. rd.<br>Lot 6 Lake Shore of Lake   |
| 13643<br>Nov. 1, 1977         | "                          | Charles C. <del>that name</del> | <del>cancelled</del>  | 10-12-83 # 12038 S. F. BK. 82-1341                      | First Fed. S. S. Loan.                    | 1414             | 612  | 17,000 | "Biltmore Est."<br>Lot 29 Bear Grass Dr.  |
| 15113<br>Nov. 15, 1977        | "                          | Donnie S. Tankersley            | <del>cancelled</del>  | 4-26-83 # 37988   | Lot BK. 80-842                            | 1415             | 884  | 7,000  | Mtn. rd.<br>Lot, View mont Dr., Paris   |
| 15224<br>Nov. 16, 1977        | "                          | Donna J. & John N.              | 12-15-81 # 14075      | <del>cancelled</del>                                    | Lot BK. 75-1829                           | 1416             | 21   | 39,150 | Deminger Place, Sec. 7<br>Lot 48, Hedgewood Service   |
| 15728<br>Nov. 21, 1977        | "                          | Carolyn D.                      | <del>cancelled</del>  | 5-17-88 # 49772 S. F. BK. 108-249                       | First Fed. S. S. Loan.<br>NCNB mtg. Corp. | 1416             | 343  | 18,300 | Westwood Inc.<br>Lot 57 North Estate Dr.  |

# DIRECT or MORTGAGOR Index to Real Estate Mortgages — Greenville County, S. C.

( )

KEYS PRINTING COMPANY, GREENVILLE, S. C.

Open at Proper Tab according to First Letter or Letters of Name and refer to Buff Sub-Index sheet for page reference.

| FILE NUMBER<br>DATE OF RECORD | MORTGAGORS<br>FAMILY NAMES | GIVEN NAMES<br>ABCDEFGHIJ | GIVEN NAMES<br>JKLMNO  | GIVEN NAMES<br>PQRSTUVWXYZ                | MORTGAGEES                                 | BOOK | PAGE | Amount | BRIEF DESCRIPTION, LOCATION, ETC.<br>( Not Warranted )                      |
|-------------------------------|----------------------------|---------------------------|------------------------|---|--|------|------|--------|---|
| 16336<br>Nov. 28, 1977        | Miller                     | Annice Mae                | John D.                | Donnie S. Inkensley<br>#31111<br>5-7-81   | Financial Services, Inc.<br>Set BK 73-1924 | 1417 | 36   | 25,000 | Burlington Ind. H.C. 1, Ingles<br>Lot 38 (#2) South St.                     |
| 16628<br>Nov. 29, 1977        | "                          | Donnie S. Inkensley       | J. Thaly               | Sharon H.<br>#31352<br>6-27-90            | SV Lason<br>Set BK 119-1498                | 1417 | 142  | 47,200 | Spice mtn. rd.<br>Lot, Little Texas Rd.                                     |
| 16629<br>Nov. 29, 1977        | "                          | Donnie S. Inkensley       | J. Thaly               | Sharon H.<br>#13845<br>11-2-78            | Eugene D. Miller<br>Set BK 69-1349         | 1417 | 145  | 16,000 | Spice mtn. rd.<br>Lot, Little Texas Rd.                                     |
| 16539<br>Nov. 29, 1977        | "                          | Donnie S. Inkensley       | Sara Lynn              | James<br>#23385<br>1-30-80                | The CV & Nat'l. Bank<br>Set BK 65-816      | 1417 | 167  | 3,005  | "Layell Hills"<br>Lots 19 & 21, Cassa Lane St.                              |
| 17962<br>Dec. 13, 1977        | "                          | Barbara                   | Malcolm                | Donnie S. Inkensley<br>#1539<br>7-13-79   | Credit Trust of America<br>Set BK 67-1938  | 1418 | 412  | 4,600  | "Peppertree" Sec. II<br>Lot 96 winding way                                  |
| 18578<br>Dec. 19, 1977        | "                          | Dary Lee                  | William                | Donnie S. Inkensley<br>#15919<br>9-28-88  | M & J Finance Corp. Inc.<br>Set BK 110-745 | 1418 | 983  | 4,944  | Blk. A. "Mtn. View Land Co."<br>Lot 6 Old Suncombe Rd.                      |
| 19244<br>Dec. 27, 1977        | "                          | James                     | Patrice                | Donnie S. Inkensley<br>#9391<br>1-30-2008 | F.S. of America<br>Set BK 370-13           | 1419 | 498  | 17,750 | Lot Main St. St. Ann<br>Chick Sep. rd.                                      |
| 19877<br>Jan. 3, 1978         | "                          | Jean N. Y.                | William S.             | Donnie S. Inkensley<br>#16807<br>12-2-80  | Fid. Fed. SV Lason<br>Set BK 72-1216 S.C.  | 1420 | 151  | 13,530 | Lots 4 & 5 Glenville ave.   |
| 20860<br>Jan. 12, 1978        | "                          | Boyd D. Hal               | Donnie S. Inkensley    | Donnie S. Inkensley<br>#16807<br>12-3-80  | The CV & Nat'l. Bank<br>Set BK 72-1216     | 1420 | 878  | 1,534  | Lot 116 Lenox ave.<br>Sara Lane rd.   |
| 21723<br>Jan. 20, 1978        | "                          | Donna F. Mae              | Steven                 | Donnie S. Inkensley<br>#29365<br>1-13-87  | Bankers Trust of S.C.<br>Set BK 99-890     | 1421 | 497  | 8,859  | "Kirkwood Hgts."<br>Lot 51 Edgewood Dr.                                     |
| 22363<br>Jan. 27, 1978        | "                          | Mary L.                   | Alberta                | Stens L.                                  | N.C. Nat'l. Bank                           | 1422 | 11   | 20,000 | Blk. B. "Highland Terrace"<br>Lots 15 & 16 Hillcrest St.                    |
| 24298<br>Feb. 17, 1978        | "                          | Boyer J. J.               | Hezel H. Anderson      | Hezel H. Anderson                         | Dead Bk.                                   | 1423 | 724  |        | The Mtg. au. REM Bk. 1401 pg. 304<br>Mtg. assigned to REM B Mtg. South Ann. |
| 26093<br>Mar. 7, 1978         | "                          | Douglas                   | Linda                  | Donnie S. Inkensley<br>#10513<br>2-27-95  | Fid. Fed. SV Lason<br>Set BK 159-1171      | 1074 | 866  | 31,200 | The Mtg. au. REM Bk. 1387 pg. 992<br>Release lot 2 Hwy 25 "Harold Acres"    |
| 27399<br>Mar. 20, 1978        | "                          | Marian A.                 | Carolina Fed. SV Lason | Carolina Fed. SV Lason                    |  | 1426 | 351  | 20,000 | "Muhidale" Sville<br>Lot 18 Douglas Dr.                                     |
| 27880<br>Mar. 23, 1978        | "                          |                           |                        |   |  | 1426 | 795  | 20,000 | Spice Lane<br>Pt. lot 19 Bradley ave.                                       |



# DIRECT or MORTGAGOR Index to Real Estate Mortgages — Greenville County, S. C.

KEYS PRINTING COMPANY, GREENVILLE, S. C.

Open at Proper Tab according to First Letter or Letters of Name and refer to Buff Sub-Index sheet for page reference.

(H)

| FILE NUMBER<br>DATE OF RECORD | MORTGAGORS<br>FAMILY NAMES | GIVEN NAMES<br>ABCDEFGHIJ                | GIVEN NAMES<br>JKLMNO        | GIVEN NAMES<br>PQRSTUVWXYZ | MORTGAGEES  | BOOK | PAGE | Amount | BRIEF DESCRIPTION, LOCATION, ETC.<br>( Not Warranted )                          |
|-------------------------------|----------------------------|--|------------------------------|----------------------------|---|------|------|--------|---|
| 27988<br>Mar. 23, 1978        | Miller                     | Donnie S. Lankersley<br><i>cancelled</i> | 10-13-80 #11579<br>Marion A. |                            | Lat BK 72, 232<br>Landers Trusty S. C.            | 1426 | 801  | 16,502 | also lots<br>Lat River St. less strip   |
| 27853<br>Mar. 23, 1978        | "                          |  | Jimmy E. Hall                |                            | Fid. Fed. S. L. Assn.                             | 1426 | 696  | 27,150 | Lot, Outson Rd. Chick<br>Hwy. 7   |
| "                             | "                          |  | Jane S. Hall                 |                            | " " "   | 1426 | 696  |        |   |
| 29678<br>Apr. 7, 1978         | "                          | Alvin Jr. & Mary<br>Mae Shaw             | F-7-81 #3111<br>cancelled    |                            | N. C. Nat'l Bank<br>73-1925<br>Denison, Inc.      | 1428 | 348  |        | Co. for mtg. see R Em Bk. 1371 pg 255<br>Mtg. Assigned The Loman & Hillman      |
| 30136<br>Mar. 12, 1978        | "                          | Annie & John H.                          | 5-10-83<br>cancelled #29673  |                            | C. S. J. Financial                                | 1428 | 665  | 25,000 | "Burlington Ind." Taylor, Sec. 1<br>Lot 38 South St.                            |
| 30527<br>Apr. 14, 1978        | "                          | George P. Jr.                            | cancelled                    |                            | Lat BK 80-118<br>Fid. Fed. S. L. Assn.            | 1428 | 855  | 44,050 | Co. for mtg. T<br>Lot 15, Berrantown Court                                      |
| 32809<br>May 4, 1978          | "                          |  | 2-21-89 #7570<br>cancelled   |                            | Caroline Nat'l Mtg. Assn.                         | 1431 | 1    | 24,500 | Lots 1+2 Cor. E. Hwy Rd &<br>Mayfair Dr. Blk D -                                |
| "                             | "                          |  | cancelled                    |                            | " " "   | 1431 | 1    |        | Mayfair & Chick Hwy 29.   |
| 32762<br>May 4, 1978          | "                          | Allerta &                                |                              | Steve L.                   | N. C. Nat'l Bank                                  | 1431 | 114  |        | Release lin by Judgment Roll<br># 78-1828. for mtg. see<br>R Em Bk 1401 pg. 304 |
| "                             | "                          |  |                              |                            | " " "   | 1431 | 114  |        |   |
| 33705<br>May 12, 1978         | "                          | David J. &                               | 9-15-80 #9312<br>cancelled   |                            | Lat BK 71-1560<br>S. C. Fed. S. L. Assn.          | 1431 | 797  | 32,500 | .85 acs. Woodruff Rd.<br>D'ville 79.  |
| 34216<br>May 17, 1978         | "                          | Bunny S. Hall                            | 5-12-93<br>cancelled         |                            | # 29618 Sat BK 140-1681<br>Cameron Brown Co.      | 1432 | 221  | 17,450 | Lot 114 Woodville ave.  |
| 36095<br>June 1, 1978         | "                          | R. J. & Kenneth                          | 11-15-96<br>cancelled        |                            | # 80931 Sat BK 174-1438<br>First Fed. S. L. Assn. | 1433 | 946  | 45,450 | Lot B, Norfolk Ave. "Westminster<br>Village" Sec. I                             |
| "                             | "                          | India R.                                 | 11-15-96<br>cancelled        |                            | " " "   | 1433 | 946  |        |   |
| 36747<br>Jun. 7, 1978         | "                          | Donnie S. Lankersley                     | 5-13-87 #49101<br>cancelled  |                            | a municipal corp.<br>The City of Greenville       | 1434 | 525  | 2,270  | "Cramer Park"<br>Lot 5 Wheatley Place   |
| 36911<br>June 8, 1978         | "                          | Bunny F. Hall                            |                              |                            | Cameron Brown Co.                                 | 1434 | 603  |        | for mtg. see R Em Bk. 1432 pg. 221<br>Mtg. Assigned Fed. Nat'l Mtg. Assn.       |

# DIRECT or MORTGAGOR Index to Real Estate Mortgages — Greenville County, S. C.

KEYS PRINTING COMPANY, GREENVILLE, S. C.

Open at Proper Tab according to First Letter or Letters of Name and refer to Buff Sub-Index sheet for page reference.

| FILE NUMBER<br>DATE OF RECORD | MORTGAGORS<br>FAMILY NAMES | GIVEN NAMES<br>ABCDEFGHIJ         | GIVEN NAMES<br>JKLMNO  | GIVEN NAMES<br>PQRSTUVWXYZ | MORTGAGEES   | BOOK | PAGE | Amount | BRIEF DESCRIPTION, LOCATION, ETC.<br>( Not Warranted )   |
|-------------------------------|----------------------------|-----------------------------------|------------------------|----------------------------|--|------|------|--------|--|
| 37778<br>Jun. 16, 1978        | Miller                     | Cancelled<br>Donnie S. Tankersley | 10-13-92               | Patricia                   | 63741 St Blk 135-302<br>First Fed. S. L. Loan        | 1435 | 457  | 57,800 | "Pebble Creek" Phase I<br>Lot 152 Stallings Rd.  |
| 38491<br>Jun. 23, 1978        | "                          | Cancelled<br>Donnie S. Tankersley | 10-4-84                | William                    | 10397 St Blk 87-4<br>Carolina Fed. S. L. Loan        | 1435 | 893  | 40,000 | Lot 64 Nepper Cr.<br>"Sunset Hgt." Sec. 2<br>Mauldin   |
| "                             | "                          | Cancelled<br>Donnie S. Tankersley | 10-4-84                | Patricia                   | 10397 St Blk 87-4                                    | 1435 | 893  |        |  |
| 39210<br>June 28, 1978        | "                          | Cancelled<br>Donnie S. Tankersley | James D.<br>M. 8-31-79 | William                    | 7539 Sat Blk 68-288<br>First Fed. S. L. Loan         | 1436 | 621  | 8,600  | For mtg. see Rem Blk. 1309 Pg. 265<br>Med. & Assumption Agreement<br>"Wade Hampton Terrace"<br>Lot 25 Lisa Dr. |
| 39510<br>Jun. 30, 1978        | "                          | Cancelled<br>Donnie S. Tankersley | 10-9-79                | Ronnie E.                  | ncns mtg. South, Inc.<br>38978 St Blk 100-1718       | 1437 | 413  | 29,550 | Lot 77 "Oakview, Sec. IV-B"<br>"Lincolnwood Forest"  |
| 469<br>July 6, 1978           | "                          | Cancelled<br>Donnie S. Tankersley | 3-20-87                | Karin M.                   | First Fed. S. L. Loan<br>#45748 Sat Blk 228-904      | 1437 | 624  | 49,500 | Lot 27 Cannon Cr.  |
| 761<br>Jul. 10, 1978          | "                          | Cancelled<br>Donnie S. Tankersley | 12-5-2000              | Burl E. Hal                | Banker Trust<br>#95448 Sat Blk 228-904               | 1082 | 446  |        | Real Property Agree  |
| 41<br>July 3, 1978            | "                          | Cancelled<br>Donnie S. Tankersley | 7-13-79                | Rose E.                    | Bank of S.C.<br>The Citizen & Sav. Nat'l<br>of S.C.  | 1439 | 110  | 6,006  | Agree<br>Lot 216 Jasper Dr. Augusta  |
| 2400<br>July 24, 1978         | "                          | Cancelled<br>Donnie S. Tankersley | 10-16-78               | Roger B.                   | Union Home Loan Corp.<br>16.81 #23125 Sat Blk 23-486 | 1439 | 214  | 7,745  | Hampton Terrace<br>Lot 20 Riefling Dr. Wade  |
| 2573<br>July 25, 1978         | "                          | Cancelled<br>Donnie S. Tankersley | 7-16-81                | Robert B.                  | General Finance<br>2716-81 #23125 Sat Blk 23-486     | 1439 | 790  | 17,373 | Brentwood, Sec. I of Jville<br>Lot 34 Delmor Dr.   |
| 3232<br>Jul. 31, 1978         | "                          | Cancelled<br>Donnie S. Tankersley | 6-22-94                | Shela A.                   | Bank of S.C.<br>43437 Sat Blk 154-139                | 1441 | 290  | 16,000 | Lot 7 Jones and Taylors<br>Chick Spg. H.   |
| 4970<br>Aug. 15, 1978         | "                          | Cancelled<br>Donnie S. Tankersley | 6-22-94                | Flora A. Hal               | "<br>43437 Sat Blk 154-139                           | 1441 | 290  |        |  |
| 5274<br>Aug. 17, 1978         | "                          | Cancelled<br>Donnie S. Tankersley | Ronnie E.              | Ronnie E.                  | ncns mtg. South, Inc.<br>1437 Pg. 413                | 1441 | 564  |        | For mtg. see Rem Blk. 1437 Pg. 413<br>mtg. assign. Fed. Nat'l Mtg. Assn.                                       |

# DIRECT or MORTGAGOR Index to Real Estate Mortgages — Greenville County, S. C.

KEYS PRINTING COMPANY, GREENVILLE, S. C.

☞ Open at Proper Tab according to First Letter or Letters of Name and refer to Buff Sub-Index sheet for page reference.

(I)

| FILE NUMBER | MORTGAGORS<br>DATE OF RECORD | MORTGAGORS<br>FAMILY NAMES | GIVEN NAMES<br>ABCDEFGHIJ              | GIVEN NAMES<br>JKLMNO | GIVEN NAMES<br>PQRSTUVWXYZ                       | MORTGAGEES   | BOOK | PAGE | Amount                | BRIEF DESCRIPTION, LOCATION, ETC.<br>( Not Warranted )                                     |
|-------------|------------------------------|----------------------------|--|-----------------------|--|--|------|------|-----------------------|--|
| 5535        | Aug 21, 1978                 | Miller                     | Cancelled<br>Donnie S. Inkerley<br>RMC | 12-16-93              | # 88224<br>Robert M. et al                       | Set BK 147-1092<br>Panstone Mtg. Service Inc.            | 1441 | 743  | 39,600 <sup>00</sup>  | Lot 18 "Richmond Hills"<br>Sec. 5  |
| "           | "                            | "                          | Cancelled<br>Donnie S. Inkerley<br>RMC | 12-16-93              | # 88224<br>Samela R.                             | Set BK 147-1092<br>" "                                   | 1441 | 743  |                       |  |
| 7292        | Apr 5, 1978                  | "                          | Cancelled<br>Donnie S. Inkerley<br>RMC | 10-18-94              | # 69862<br>J. Dandy                              | Set BK 157-120<br>First Fed. S. Loan.                    | 1443 | 227  | 54,500 <sup>00</sup>  | Way "Marshall Forest"<br>Lots 152 thru 157 Brookside                                       |
| 7307        | Sept 5, 1978                 | "                          | Cancelled<br>Donnie S. Inkerley<br>RMC |                       | et al<br>Robert M.                               | Panstone Mtg. Service, Inc.                              | 1443 | 289  |                       | Mtg. assigned to Murphy,<br>Taylor & Ellis, Inc. - for mtg.<br>see R.E.M. Bk. 1441 pg. 743 |
| "           | "                            | "                          | Cancelled<br>Donnie S. Inkerley<br>RMC |                       | et al<br>Samela R.                               | " "  | 1443 | 289  |                       | "Pleasantville" Sec. II  |
| 7990        | Apr 11, 1978                 | "                          | Cancelled<br>Donnie S. Inkerley<br>RMC |                       | Barbara a<br>Malcolm M                           | 5-2389 # 22371 Set. Bk. 113-1555<br>Credit First America | 1443 | 849  | 5,184 <sup>00</sup>   | Lot 96 Winding Way   |
| 9016        | Apr 19, 1978                 | "                          | Cancelled<br>Donnie S. Inkerley<br>RMC | 12-11-79              | # 19195<br>Frances G.                            | Set BK 69-541<br>The Bank of Greensboro                  | 1444 | 746  | 150,000 <sup>00</sup> | 38.1 acres   |
| 9619        | Apr 25, 1978                 | "                          | Cancelled<br>Donnie S. Inkerley<br>RMC | 11-1-79               | # 15009<br>Frances E.                            | Set BK 68-1713<br>Cross - Sit Products, Inc.             | 1445 | 292  | 150,000 <sup>00</sup> | 38.1 acres   |
| 10429       | Oct 2, 1978                  | "                          | Cancelled<br>Donnie S. Inkerley<br>RMC |                       | 8-10-92 # 49603<br>Alvin P. & Janet L.           | Set Bk. 133-1252<br>Frank A. Ballinger                   | 1446 | 9    | 10,000 <sup>00</sup>  | Monaghan Mills Sect. 2<br>Grills 2g.<br>Lot 92 (6) Speed St. Victor -<br>2g. Inn           |
| 10309       | Oct 2, 1978                  | "                          | Cancelled<br>Donnie S. Inkerley<br>RMC |                       | Cancelled 10-23-79 # 13602<br>Gene A. & Margaret | Set BK 68-1187<br>Panstone Mtg. Service Inc.             | 1446 | 33   | 10,368 <sup>00</sup>  | Lot 81 N. King Dr. "King Court"  |
| 13647       | Nov 4, 1978                  | "                          | Cancelled<br>Donnie S. Inkerley<br>RMC | 5-15-84               | # 35859<br>Donald D.                             | Set Bk. 85-718<br>James J. Allume, Jr.                   | 1448 | 954  | 8,000 <sup>00</sup>   | Lot 1 Main St.   |
| 13646       | Nov 4, 1978                  | "                          | Cancelled<br>Donnie S. Inkerley<br>RMC | 8-9-83                | # 14659<br>Donald D.                             | Set Bk. 81-1552<br>Community Bank                        | 1448 | 956  | 40,000 <sup>00</sup>  | woodburn Dr.<br>Lot 1 Main St. also lot 55   |
| 15171       | Nov 15, 1978                 | "                          | Cancelled<br>Donnie S. Inkerley<br>RMC | 6-12-81               | # 34571<br>H. Kathryn                            | Set BK 74-520<br>J. Mack woods                           | 1450 | 404  | 10,000 <sup>00</sup>  | Tract 3 Hwy. 146   |
| 15442       | Nov 17, 1978                 | "                          |  |                       | Charles R. et al                                 | U.S. of America  | 1450 | 545  | 25,500 <sup>00</sup>  | Pl. lot 155 Windfield Dr.<br>"Sunny Slopes Sec. 2"   |
| "           | "                            | "                          |  |                       | Brenda S. et al                                  | " "  | 1450 | 545  |                       |  |

(over)

# DIRECT or MORTGAGOR Index to Real Estate Mortgages — Greenville County, S. C.

KEYS PRINTING COMPANY, GREENVILLE, S. C.

Open at Proper Tab according to First Letter or Letters of Name and refer to Buff Sub-Index sheet for page reference.

| FILE NUMBER<br>DATE OF RECORD | MORTGAGORS<br>FAMILY NAMES | GIVEN NAMES<br>ABCDEFGHIJ   | GIVEN NAMES<br>JKLMNO | GIVEN NAMES<br>PQRSTUVWXYZ  | MORTGAGEES  | BOOK | PAGE | Amount | BRIEF DESCRIPTION, LOCATION, ETC.<br>( Not Warranted )   |
|-------------------------------|----------------------------|-----------------------------|-----------------------|-----------------------------|---|------|------|--------|--|
| 17066<br>Dec. 4, 1978         | Miller                     |                             |                       | et al<br>William B.         | Lincoln Home Mtg. Co. Inc.                              | 1452 | 123  |        | mtg. assigned to Nat'l Home<br>Acceptance Corp. — see mtg. see<br>REM Bk 1365 pg. 1                  |
| "                             | "                          |                             |                       | et al<br>Patricia B.        |   | 1452 | 123  |        |  |
| 18340<br>Dec. 18, 1978        | "                          | Donnie S. Tankersley<br>RMC | 3-24-80 #28           | et al<br>Roy D. et al       | (orig. assoc. insur) Die. Co.<br>Homemaker Loan & Cons. | 1453 | 232  | 25,000 | Lot 70 Sargamore Lane<br>"Camlet"  |
| "                             | "                          |                             |                       | et al<br>Yvonne B.          | " "   | 1453 | 232  |        |  |
| 18850<br>Dec. 21, 1978        | "                          | Donnie S. Tankersley<br>RMC | 2-22-83 #             | 2-22-83 # 20837             | 8th Bk. 79-1219<br>Joe Neva Turner                      | 1453 | 714  | 1,200  | St. James St. Park Place Bk. P. 51111<br>Lot 11 Third ave. & Fourth                                  |
| 19491<br>Dec. 29, 1978        | "                          | Donnie S. Tankersley<br>RMC | 3-7-94                | # 16259                     | Sat Bk 150-1235<br>Sherrill<br>Fed. Fed. 5 1/2 Loan.    | 1454 | 58   | 33,750 | Varig. Prop. Regime<br>Dover Innhouse No. 45-B<br>Fine Crest Dr.                                     |
| 19966<br>Jan. 5, 1979         | "                          |                             | 2-13-80               | Michael<br>N. Hunt & John   | Collateral Invest. Co.                                  | 1454 | 502  | 14,050 | Lot 10 Cor. Spring Brook &   |
| 20206<br>Jan. 8, 1979         | "                          | Donnie S. Tankersley<br>RMC | 8-27-80               | et al<br>David et al        | et al<br>Sherrill<br>E. Smith Jr.                       | 1454 | 693  | 6,312  | Lot 18 Batterwood  |
| 22833<br>Feb. 5, 1979         | "                          | Donnie S. Tankersley<br>RMC | 3-7-94                | Sherrill                    | et al<br>Sherrill<br>Fed. Fed. 5 1/2 Loan.              | 1456 | 777  | 33,750 | Re-Record<br>For orig. mtg. see REM Bk 1454<br>A. 58. Dover Innhouse<br>No. 45-B Varig. Prop. Regime |
| "                             | "                          |                             | 3-7-94                | "                           | "   | 1456 | 777  |        | "Mountainbrook"<br>Lot 34 Candlewood Lane  |
| 23450<br>Feb. 12, 1979        | "                          |                             | 3-20-86               | Carolyn & Lawrence          | et al<br>United Virginia mtg.                           | 1457 | 356  | 7,100  | Lot 5 Keith Dr.  |
| 23673<br>Feb. 14, 1979        | "                          |                             | 7-29-91               | Bernard & Janell            | et al<br>Cameron Brown Co.                              | 1457 | 570  | 28,600 | For mtg. see REM Bk. 1457 pg. 570<br>Mtg. Assign. S.C. State Housing Authority<br>Mt. View Land Co.  |
| 23664<br>Feb. 14, 1979        | "                          |                             |                       | Edwin J.<br>Bernard & Janet | et al<br>Cameron Brown Co.                              | 1457 | 581  |        | Lot 6 Duncombe Rd.   |
| 24123<br>Feb. 21, 1979        | "                          | Donnie S. Tankersley<br>RMC | 7-13-79 #15           | Gary Lee                    | et al<br>MID Finance Corp. Inc.                         | 1458 | 17   | 8,206  | Lot 6 Duncombe Rd.   |
| 25143<br>Mar. 2, 1979         | "                          |                             | 4-21-86               | Burl E. et al               | et al<br>First Union mtg. corp.                         | 1458 | 867  | 10,000 | Lot 213 Westcliffe<br>Sec. 114   |
| "                             | "                          |                             | 4-21-86               | Gennette A. et al           | " "   | 1458 | 867  |        |  |

# DIRECT or MORTGAGOR Index to Real Estate Mortgages — Greenville County, S. C.

(5)

KEYS PRINTING COMPANY, GREENVILLE, S. C.

Open at Proper Tab according to First Letter or Letters of Name and refer to Buff Sub-Index sheet for page reference.

| FILE NUMBER            | MORTGAGORS   | GIVEN NAMES                              | GIVEN NAMES                                     | GIVEN NAMES           | MORTGAGEES              | BOOK | PAGE | Amount | BRIEF DESCRIPTION, LOCATION, ETC.<br>( Not Warranted )                                 |
|------------------------|--------------|--|---|-----------------------|-------------------------|------|------|--------|--|
| DATE OF RECORD         | FAMILY NAMES | ABCEFGH                                  | IJKLMNO   | PQRSTUWXYZ            |                         |      |      |        |  |
| 25268<br>Mar. 5 1979   | Miller       | Cancelled<br>Dannie S. Inkerley<br>KMC   | Cancelled<br>6-7-84 # 38760                     | 8 + BK. 83-1260       | George E. Tate          | 1459 | 80   | 10,994 | Lots 20 + 21 Kern St.  |
| 25996<br>Mar. 12, 1979 | "            | 10-10-2000<br>Blair Lawrence et al       | CANCELLED<br>REGISTER OF DEEDS<br>10-10-2000    | # 80255               | Collateral Invest. Co.  | 1459 | 517  | 41,000 | Lot 160 Heathwood Dr.<br>Colonial Hills, Sec. 4<br>also Pers. Prop.                    |
| "                      | "            | Blair Lawrence et al                     | CANCELLED<br>REGISTER OF DEEDS<br>7-10-80 # 822 | 71 pg. 49             | Inc.                    | 1459 | 517  |        |  |
| 25995<br>Mar. 12, 1979 | "            | Cancelled<br>Dannie S. Inkerley<br>KMC   | 7-10-80 # 822                                   | 71 pg. 49             | Liberty Loan & Mfg      | 1459 | 566  | 5,400  | Lot 84 Yeoman St.<br>Chestnut Hills, No. 1   |
| "                      | "            | Cancelled<br>Dannie S. Inkerley<br>KMC   | 7-10-80 # 822                                   | 71 pg. 49             | "                       | 1459 | 566  |        |  |
| 26569<br>Mar. 14, 1979 | "            | Cancelled<br>Charles, Jr. et al          | Cancelled 6-17-81 # 34957                       | Lot BK 74-604         | Inc.                    | 1459 | 993  | 7,800  | Lot 72 Fleetwood Dr.<br>magnolia area  |
| "                      | "            | Cancelled<br>Dianne et al                | Cancelled 6-17-81 # 34957                       | Lot BK 74-604         | "                       | 1459 | 993  |        |  |
| 27144<br>Mar. 22, 1979 | "            | CANCELLED<br>REGISTER OF DEEDS<br>3-5-99 | Rich L.   | First Fed. SV Loan.   |                         | 1460 | 461  | 29,600 | Lot 1 Milford Church Rd.   |
| 27188<br>Mar. 22, 1979 | "            |  | Rich L.   | First Fed. S-H Loan.  |                         | 1460 | 464  |        | pty. assigned to S.C. State<br>Housing Authority - for mty.<br>See Rem Bk 1460 pg. 461 |
| "                      | "            |  |   |                       |                         | 1460 | 464  |        |  |
| 27084<br>Mar. 22 1979  | "            | Cancelled<br>Helen K. et al              | Cancelled 12-24-81 # 23940                      | Lot BK 73-629         | N-P Emp. Fed. Cr. Union | 1460 | 446  | 15,400 | Dyersburg ave.<br>Pt. lot 20 Cor. Perry Rd. +<br>Victor-moranham Mills, sec. 3         |
| 27989<br>Mar. 29 1979  | "            | CANCELLED<br>Tuzi et al                  | 12-5-2006 # 1176                                | 47, Lot BK 344-1984   | S.C. Nat'l. Bank        | 1461 | 206  | 20,550 | Lot 59 Donaldson St.   |
| 28029<br>Mar. 29 1979  | "            |  | Mary m.   |                       | S.C. Nat'l. Bank        | 1461 | 209  |        | mty. assign. S.C. State Housing<br>Authority - for mty. See Rem<br>Book 1461 pg. 206   |
| "                      | "            |  | Mary m.   |                       | "                       | 1461 | 209  |        |  |
| 28115<br>Mar. 30 1979  | "            | Cancelled<br>Dannie S. Inkerley<br>KMC   | 9-28-88   | 15920 St. BK. 110-746 | Laticia U.S. Guaranty   | 1461 | 346  | 17,812 | Lot, Main St. Ft. Ann  |
| 28295<br>Apr. 2, 1979  | "            | CANCELLED<br>REGISTER OF DEEDS           | 7-27-98   | # 68588               | Lot BK 195-407          | 1461 | 527  | 19,000 | "angusta area"<br>Lot 216 Jasper Dr.   |



# DIRECT or MORTGAGOR Index to Real Estate Mortgages — Greenville County, S. C.

KEYS PRINTING COMPANY, GREENVILLE, S. C.

Open at Proper Tab according to First Letter or Letters of Name and refer to Buff Sub-Index sheet for page reference.

( )

| FILE NUMBER<br>DATE OF RECORD | MORTGAGORS<br>FAMILY NAMES | GIVEN NAMES<br>ABCDEFGHIJ         | GIVEN NAMES<br>JKLMNO | GIVEN NAMES<br>PQRSTUVWXYZ                     | MORTGAGEES  | BOOK | PAGE | Amount        | BRIEF DESCRIPTION, LOCATION, ETC.<br>( Not Warranted )  |
|-------------------------------|----------------------------|-----------------------------------|-----------------------|--|---|------|------|---------------|---|
| 28907<br>Apr. 6, 1979         | Miller                     | Derrell + Margaret                | 8-25-88 m.            | Cancelled<br>Donnie S. Inkensley<br>KRM        | *10170 S. + Bl. 109-1617<br>Family Fed. S + L Loan.         | 1462 | 170  | .00<br>35,000 | Lot 4 Chick Springs P.<br>"University Hgts"   |
| 29110<br>Apr. 6, 1979         | "                          | Benjamin                          |                       | Cancelled<br>Donnie S. Inkensley<br>W. H. Hite | 9-13-85 *5110 S. + Bl. 90-1648 ason.<br>Carolina Fed. S + L | 1462 | 303  | .00<br>41,850 | Lot 93 Corinne Dr.<br>For mtg. sub. Len Bl. 1462 pg. 170<br>Mtg. Assign. S.C. State Housing Authority |
| 29044<br>Apr. 6, 1979         | "                          | Derrell J. + Margaret             | 6-8-81                | Cancelled<br>Donnie S. Inkensley<br>KRM        | Family Fed. S + L Loan.<br>#34111 Lot BK 74-428             | 1462 | 173  | .00           |   |
| 31475<br>Apr. 30, 1979        | "                          | Bruce E. the                      | 6-9-81                | Cancelled<br>Donnie S. Inkensley<br>KRM        | First Fed. S + L Loan.<br>#34111 Lot BK 74-428              | 1464 | 706  | .00<br>42,700 | Lot 14 Drewry Rd.<br>Anondale Street<br>Sec. II   |
| 32182<br>May 4, 1979          | "                          | Donna B. the                      | 6-8-12 #45721         | Cancelled<br>Donnie S. Inkensley<br>KRM        | sat bk 45721<br>Barbers Life Co.<br>S. + Bl. 87-1431        | 1464 | 706  | .00<br>32,700 | Westwood, Sec. I S.ville<br>Lot 55 Sierra Ct.   |
| 32979<br>May 11, 1979         | "                          | Donnie + Muriel R.                | 12-6-84 #17163        | Cancelled<br>Donnie S. Inkensley<br>KRM        | Jewel L.<br>Edwin P. Long<br>S. + Bl. 124-1165              | 1466 | 207  | .00<br>15,500 | Lot 237 Del Norte Est. Sec. II  |
| 34661<br>May 25, 1979         | "                          | Kenley + Stanley M.               | 5-24-91 #25513        | Cancelled<br>Donnie S. Inkensley<br>KRM        | S. C. Nat'l. Bank   | 1467 | 668  | .00<br>37,050 | Lot 2 Riverwood, Sec. 1   |
| 34789<br>May 25, 1979         | "                          | Kenley + Stanley M.               | "                     | "  | S. C. Nat'l. Bank   | 1467 | 671  | .00           | mtg. assign. to S.C. State<br>Housing authority. For mtg. see<br>264 BK. 1467 Pg. 668                 |
| 35764<br>Jun. 14, 1979        | "                          | Connie N. the                     | 4-29-80 #31788        | Cancelled<br>Donnie S. Inkensley<br>KRM        | S. + Bl. 70-913<br>Fed. Fed. S + L Loan.                    | 1467 | 671  | .00<br>18,950 | Orig. Prop. Regime<br>Unit 2-4 Lewis Village  |
| 36969<br>Jun. 13, 1979        | "                          | Helbert L. + Janet O.             | 5-16-83               | Cancelled<br>Donnie S. Inkensley<br>KRM        | 30359 S. + Bl. 80-1372<br>First Fed. S + L Loan.            | 1468 | 849  | .00<br>54,850 | Divinger Place Sec. II<br>Lot 96 Windward Way   |
| 37054<br>Jun. 14, 1979        | "                          | Mary Lee + (Aka Thopia Mae Smith) | 5-22-2000             | Cancelled<br>Donnie S. Inkensley<br>KRM        | #40261 Lot BK 222-902<br>Fed. Fed. S + L Loan.              | 1469 | 984  | .00<br>44,400 | Lot 26 Crestline Rd.  |
| 205<br>Jul. 2, 1979           | "                          | Georgia                           | 5-8-84 #33030         | Cancelled<br>Donnie S. Inkensley<br>KRM        | S. + Bl. 85-537<br>First Financial Serv.                    | 1470 | 143  | .00<br>11,100 | 3-6 ac. Saluda R.   |
| 3063<br>July 26, 1979         | "                          | Mark W.                           | 10-7-81               | Cancelled<br>Donnie S. Inkensley<br>KRM        | Caroline Fed. S + L Loan.<br>#7815 Lot BK 75-723            | 1472 | 200  | .00<br>20,250 | San Souci Hgts.<br>Lot 34 Mt. Pleasant Ave  |
| 3645<br>Jul. 31, 1979         | "                          | James J. E. + Patricia            |                       | Cancelled<br>Donnie S. Inkensley<br>KRM        | Law. Bank + Tr. Co.   | 1474 | 825  | .00<br>30,000 | Lot 95 Sir Abbott, Allwood Forest<br>Lot 116 E. Tallulah Dr. also                                     |

# DIRECT or MORTGAGOR Index to Real Estate Mortgages — Greenville County, S. C.

KEYS PRINTING COMPANY, GREENVILLE, S. C.

Open at Proper Tab according to First Letter or Letters of Name and refer to Buff Sub-Index sheet for page reference.

(K)

| FILE NUMBER<br>DATE OF RECORD | MORTGAGORS<br>FAMILY NAMES | GIVEN NAMES<br>ABCDEFGHIJ                  | GIVEN NAMES<br>KLMNNO   | GIVEN NAMES<br>PQRSTUWXYZ       | MORTGAGEES               | BOOK            | PAGE | Amount | BRIEF DESCRIPTION, LOCATION, ETC.<br>( Not Warranted )  |
|-------------------------------|----------------------------|--|-------------------------|---------------------------------|--------------------------|-----------------|------|--------|---|
| 3890<br>Aug. 1, 1979          | Miller                     | <del>Donnie S. Lankford</del><br>cancelled | 9-9-80 # 7652           | Lat BK 71-1408                  | Boyd C. Lister, et al    | 1475            | 638  | 25,000 | 4 acs. Mecca Bridge Rd.<br>O'Neal P.  |
| "                             | "                          | <del>Donnie S. Lankford</del><br>cancelled | 9-9-80 # 7652           | Lat BK 71, 1408                 | "                        | 1475            | 638  |        |   |
| 3921<br>Aug. 1, 1979          | "                          | Clyde W.                                   |                         | Vera E.                         | Fid Fed. S. & L. Assn.   | 1475            | 584  |        | for mtg. see Rem Bk. 1261 pg. 642<br>Subordination of mortgage -                              |
| 6714<br>Aug. 24, 1979         | "                          | Herbert V. & Kathryn P.                    |                         |                                 | James L. & Halton, et al | 1478            | 322  |        | mtg. assigned to Herbert V. and<br>Kathryn P. Miller. - for mtg. see<br>Rem Bank 1140 pg. 266 |
| 7484<br>Aug. 31, 1979         | "                          | David J. & Donna S. Lankford               | cancelled 9-2-80 # 6642 | Lat BK 71-1165                  | First Union mtg. corp.   | 1478            | 991  | 4,800  | .85 acs. Woodruff Rd.   |
| 8818<br>Sept. 13, 1979        | "                          | Donald E. & Lucy Ann                       | 10-2-84 # 10125         | Lat BK 86-1951                  | Fid Fed S & L Assn       | Deed Bk<br>1111 | 485  |        | Real Prop. Agree.   |
| 9761<br>Sept. 20, 1979        | "                          | Alvin Jr. & Mary                           |                         |                                 | N. C. Nat'l Bank         | 1481            | 529  |        | Release of Lien from Judgment Roll<br># 79-3408 - for mtg. see Rem<br>Book 1371 pg. 255       |
| 10331<br>Sept. 26, 1979       | "                          | Gene A. & Margaret S.                      | 8-31-81 # 5598          | cancelled<br>Donnie S. Lankford | Lat BK 75-79             | 1482            | 62   | 13,500 | Lump sum<br>Lat 81 N. Kings Dr.   |
| 10465<br>Sep. 26, 1979        | "                          | Donnie S. Lankford                         | 2-9-94 # 9957           | cancelled                       | Sat BK 149-1572          | 1482            | 129  | 29,450 | Lat 10 E. North St.<br>Overbrook Land Co.   |
| "                             | "                          | Donnie S. Lankford                         | 2-9-94 # 9957           | cancelled                       | Sat BK 149-1572          | 1482            | 129  |        |   |
| 11395<br>Oct. 3, 1979         | "                          | W/ta Helen H. m. Brimwell                  |                         |                                 | United Fed. St & Assn.   | 1483            | 184  | 22,000 | St. Ann<br>Lat 19 Garrett St. Woodfield   |
| 11851<br>Oct. 9, 1979         | "                          | Carolyn L.                                 |                         | Rennie E.                       | NCNB mtg. South. Inc.    | 1483            | 789  |        | for mtg. see Rem Bk. 1437 pg. 413<br>Release Lien from Judgment Roll 79-3821                  |
| 12923<br>Oct. 17, 1979        | "                          | <del>Donnie S. Lankford</del><br>cancelled | 3-1-96 # 12143          | cancelled                       | Sat BK 167-270           | 1484            | 681  | 33,250 | Lat 46 Charing Cross Rd.<br>Brookwood Forest<br>Sec. 1  |
| "                             | "                          | <del>Donnie S. Lankford</del><br>cancelled | 3-1-96 # 12143          | cancelled                       | Sat BK 167-270           | 1484            | 681  |        |   |

# DIRECT or MORTGAGOR Index to Real Estate Mortgages — Greenville County, S. C.

KEYS PRINTING COMPANY, GREENVILLE, S. C.

Open at Proper Tab according to First Letter or Letters of Name and refer to Buff Sub-Index sheet for page reference.

| FILE NUMBER<br>DATE OF RECORD | MORTGAGORS<br>FAMILY NAMES | GIVEN NAMES<br>ABCDEFGH                 | GIVEN NAMES<br>IJKLMNO | GIVEN NAMES<br>PQRSTUVWXYZ  | MORTGAGEES                                       | BOOK | PAGE | Amount  | BRIEF DESCRIPTION, LOCATION, ETC.<br>( Not Warranted )                              |
|-------------------------------|----------------------------|---|------------------------|-----------------------------|--|------|------|---------|---|
| 13080<br>Oct. 18, 1979        | Miller                     |   |                        | Jeffrey L. et al            | Colonial mtg. Co                                 | 1484 | 790  |         | Mtg. assigned to S.C. State Housing Authority - for mtg. see Reg. Bk. 1484 pp. 681  |
| "                             | "                          |   |                        | Linda L. et al              | "  | 1484 | 790  |         | see Pleasant Hill sec. 1  |
| 14807<br>Nov. 1, 1979         | "                          | 6-15-94<br>Landette D.                  |                        | Dennis S. Tankersley #42040 | Sat BK 15 3742<br>First Fed S & L assn.          | 1486 | 720  | 25,000  | Lot 34 Pleasant Ridge   |
| 14926<br>Nov. 1, 1979         | "                          | 12-23-80<br>Frances E.                  |                        | 18596                       | Bank of Greenville                               | 1486 | 880  | 600,000 | 38.1 acres  |
| 15365<br>Nov. 5, 1979         | "                          |   |                        | Robert M. et al             | Penstone mtg. Co.                                | 1487 | 253  |         | mtg. assign. to Moltan, Allen, & Williams, Inc. for mtg. see Reg. Bk. 1487 p. 743   |
| "                             | "                          |   |                        | Samela R.                   | "  | 1487 | 253  |         |   |
| 16054<br>Nov. 13, 1979        | "                          | 9-27-84<br>Gary E. et al                |                        | 9639                        | Dot BK 86-1859<br>First Fed. S & L assn.         | 1487 | 887  | 12,000  | 2.4 ac. Alexander Rd. Chick spg. H.   |
| "                             | "                          | 9-27-84<br>Carolyn S. et al             |                        | 9639                        | Dot BK 86-1859                                   | 1487 | 887  |         |   |
| 18452<br>Dec. 3, 1979         | "                          | 8-18-83<br>Dennis S. Tankersley et al   |                        | 5807                        | Dot BK 81-1876<br>N. St. C. Allen, et al         | 1490 | 232  | 3,500   | Saluda River<br>4.71 ac. + 3.2 ac.  |
| 19191<br>Dec. 11, 1979        | "                          | 1-30-2008<br>Joan N. & William          |                        | 4390                        | Dot BK 370-11<br>First Fed. S & L assn.          | 1490 | 932  | 16,239  | Lots 4 & 5 Greenville ave.  |
| 19872<br>Dec. 18, 1979        | "                          | 4-23-98<br>Marilyn N.                   |                        | 32202                       | Dot BK 190-1564<br>N. S. C. America              | 1491 | 428  | 30,000  | Sec. 1 5 miles<br>Lot 306 Westmore South  |
| 20182<br>Dec. 20, 1979        | "                          | 9-17-2001<br>Dennis S. Tankersley et al |                        | Michael                     | #83737 Dot BK 239-1904<br>First Fed. S & L assn. | 1491 | 654  | 25,919  | Biorecell Horiz. Pop. Resine<br>Unit 3-C Pelham Rd.                                 |
| 20756<br>Dec. 31, 1979        | "                          | m.<br>Eunice +                          |                        | 7-25-97 #52214              | Dot BK 181-957<br>Sunset Fed. S & L assn.        | 1492 | 259  | 19,190  | O'neal H.<br>28.25 ac. Hwy. 253   |
| 21931<br>Jan. 14, 1980        | "                          | 3-18-83<br>Edward + Martha A.           |                        | 23587                       | Dot BK 79-1849<br>James D. Castell et al         | 1473 | 165  | 14,000  | Lines Ridge<br>Lot 18 Saluda River  |
| 23351<br>Jan. 31, 1980        | "                          | 8-13-80<br>Dan E. + Lynette C.          |                        | 4373                        | Dot BK 71-775<br>The American S.                 | 1494 | 407  | 5,000   | Del Norte Est. Sec. V<br>Lot 427 Brunsfield Rd.                                     |
| 24555<br>Feb. 13, 1980        | "                          |   |                        | H. Ann W. + John Michael    | Collateral Investment Co.                        | 1495 | 519  |         | In mtg. see Reg. Bk. 1454 page 502<br>Release of lien from Judgment Reg. Bk. 80-131 |

# DIRECT or MORTGAGOR Index to Real Estate Mortgages — Greenville County, S. C.

KEYS PRINTING COMPANY, GREENVILLE, S. C.

Open at Proper Tab according to First Letter or Letters of Name and refer to Buff Sub-Index sheet for page reference.

(2)

| FILE NUMBER            | MORTGAGORS   | GIVEN NAMES                              | GIVEN NAMES                              | GIVEN NAMES                              | MORTGAGEES  | BOOK | PAGE | Amount        | BRIEF DESCRIPTION, LOCATION, ETC.<br>( Not Warranted )                     |
|------------------------|--------------|--|--|--|---|------|------|---------------|--|
| DATE OF RECORD         | FAMILY NAMES | ABCDEFGHIJ                               | IJKLMNOP                                 | QRSTUVWXYZ                               |   |      |      |               |  |
| 24799<br>Feb. 15, 1980 | Miller       | M. <i>Cancelled</i><br>Broadus           | L. <i>Cancelled</i><br>Margaret          | <i>Cancelled</i><br>Dannie S. Tankersley | 3-3-89 # 9608 S.t. Bk. 112-1305<br>Leahard Surety Co. | 1495 | 631  | .87<br>6,820  | Knallwood<br>Lot 4 meyers Dr.  |
| 25446<br>Feb. 22, 1980 | "            | <i>Cancelled</i><br>Dannie S. Tankersley | 9-20-83 # 9379<br>Dannie S. Tankersley   | <i>Cancelled</i><br>Dannie S. Tankersley | 9-20-83 # 9379<br>General Finance Co.                 | 1496 | 267  | .00<br>10,000 | Lot 60<br>Lot 60<br>Chick spg. Dr.   |
| 25485<br>Feb. 25, 1980 | "            | <i>Cancelled</i><br>Dannie S. Tankersley | 11-15-83 # 15823<br>Dannie S. Tankersley | <i>Cancelled</i><br>Dannie S. Tankersley | 11-15-83 # 15823<br>Roger D. Homebased Loan           | 1496 | 291  | .00<br>20,000 | Lot 70<br>Camelot  |
| 26333<br>Mar. 7, 1980  | "            | <i>Cancelled</i><br>Dannie S. Tankersley | 5-23-83 # 31209<br>Dannie S. Tankersley  | <i>Cancelled</i><br>Dannie S. Tankersley | 5-23-83 # 31209<br>Haron                              | 1497 | 75   | .00<br>47,100 | Sunderdown, S. Miller<br>Lot 110 Lexington Ct.                             |
| 27245<br>Mar. 13, 1980 | "            | <i>Cancelled</i><br>Dannie S. Tankersley | 7-28-80 # 2478<br>Dannie S. Tankersley   | <i>Cancelled</i><br>Dannie S. Tankersley | 7-28-80 # 2478<br>Thomas J. League                    | 1497 | 890  | .00<br>5,000  | Bridge Rd. Butler Sp. Hwy. Dr.<br>Lot 2 Pelham Anderson                    |
| 27289<br>Mar. 13, 1980 | "            | <i>Cancelled</i><br>Dannie S. Tankersley | 12-19-84 # 18486<br>Dannie S. Tankersley | <i>Cancelled</i><br>Dannie S. Tankersley | 12-19-84 # 18486<br>Mary J. Loan Corp.                | 1497 | 901  | .00<br>12,650 | Lot 84<br>Chestnut Hills, No. 1  |
| 27344<br>Mar. 14, 1980 | "            | <i>Cancelled</i><br>Dannie S. Tankersley | 4-27-84 # 33638<br>Dannie S. Tankersley  | <i>Cancelled</i><br>Dannie S. Tankersley | 4-27-84 # 33638<br>Lanks + Cannon Inc.                | 1498 | 33   | .00<br>5,000  | Rd. Salim Dr.<br>3 acc. Woodwin Busse                                      |
| 27505<br>Mar. 17, 1980 | "            | <i>Cancelled</i><br>Dannie S. Tankersley | 10-1-80 # 10227<br>Dannie S. Tankersley  | <i>Cancelled</i><br>Dannie S. Tankersley | 10-1-80 # 10227<br>Shelly B. associates financial     | 1498 | 116  | .92<br>6,205  | Willandale Hgts. Rd. A<br>Lot 26 Crestline Rd.                             |
| 27729<br>Mar. 18, 1980 | "            | <i>Cancelled</i><br>Dannie S. Tankersley | 8-31-81 # 5509<br>Dannie S. Tankersley   | <i>Cancelled</i><br>Dannie S. Tankersley | 8-31-81 # 5509<br>Ronald J. associates financial      | 1498 | 330  | .00<br>7,260  | Pl. lots 6 + 7   |
| 28188<br>Mar. 24, 1980 | "            | <i>Cancelled</i><br>Dannie S. Tankersley | 6-25-92 # 39644<br>Dannie S. Tankersley  | <i>Cancelled</i><br>Dannie S. Tankersley | 6-25-92 # 39644<br>Fid. Fed. S. L. Assn.              | 1498 | 783  | .00<br>15,000 | Conlruke I<br>Lot 15 Vermantour Ct.  |
| 27944<br>Mar. 20, 1980 | "            | <i>Cancelled</i><br>Dannie S. Tankersley | 4-14-82 # 22987<br>Dannie S. Tankersley  | <i>Cancelled</i><br>Dannie S. Tankersley | 4-14-82 # 22987<br>Fid. Fed. S. L. Assn.              | 1122 | 585  | .00           | Real Property Agreement<br>Cleveland Sp. less Pl.                          |
| 29437<br>Apr. 3, 1980  | "            | <i>Cancelled</i><br>Dannie S. Tankersley | 10-1-94 # 70709<br>Dannie S. Tankersley  | <i>Cancelled</i><br>Dannie S. Tankersley | 10-1-94 # 70709<br>L. N. Muller                       | 1499 | 903  | .00<br>5,500  | 7.85 acc. Spring Ct.   |
| 31907<br>Apr. 30, 1980 | "            | <i>Cancelled</i><br>Dannie S. Tankersley | Francis E.                               | <i>Cancelled</i><br>Dannie S. Tankersley | Bank of Greensboro                                    | 1502 | 11   |               | 30 mtg. see Lem Bd. 1486 pg. 880<br>mtg. assigned to Small Business Admin. |

# DIRECT or MORTGAGOR Index to Real Estate Mortgages — Greenville County, S. C.

KEYS PRINTING COMPANY, GREENVILLE, S. C.

Open at Proper Tab according to First Letter or Letters of Name and refer to Buff Sub-Index sheet for page reference.

| FILE NUMBER<br>DATE OF RECORD | MORTGAGORS<br>FAMILY NAMES | GIVEN NAMES<br>ABCDEFGHIJ | GIVEN NAMES<br>JKLMNO | GIVEN NAMES<br>PQRSTUVWXYZ   | MORTGAGEES   | BOOK | PAGE | Amount                | BRIEF DESCRIPTION, LOCATION, ETC.<br>( Not Warranted )                   |
|-------------------------------|----------------------------|---------------------------|-----------------------|--|--|------|------|-----------------------|--|
| 31932<br>May 1, 1980          | Miller                     |                           |                       | James Larry, et al   | H. N. Cox  | 1502 | 179  | 19,000 <sup>.00</sup> | 7.92 Acres, Pleasant Dr.   |
| "                             | "                          |                           |                       | Linda J. et al   | " "  | 1502 | 179  |                       |  |
| 32659<br>May 8, 1980          | "                          |                           |                       | Caselyn D.   | NC NB mtg. Corp.   | 1502 | 670  |                       | For mtg. see R & M Bk. 1416 Pg. 343<br>mtg. assign. to Colonial mtg. Co. |
| 35287<br>June 10, 1980        | "                          |                           |                       | Willie J.  | d/4/a Sherlock Homes<br>Briscoe Enterprises, Inc.            | ✓    | ✓    | ✓                     | 80-4116<br>Furniture - 1.0 Ac. - Smville, S.C.                           |
| 35287<br>June 10, 1980        | "                          |                           |                       | Willie J.  | d/4/a Sherlock Homes<br>Briscoe Enterprises, Inc.            | ✓    | ✓    | ✓                     | 80-4117<br>Furniture - Lot - Smville S.C. - Grove Trng                   |
| 36580<br>Jun. 24, 1980        | "                          | ann                       | 7-29-80               | Caselyn & Jacob J.   | Donnie S. Tankersley<br>The Cit Nat'l Bank S.C.              | 1505 | 987  | 18,000 <sup>.00</sup> | Wally see sec. II, Pt. II<br>Lot 57 Wally All Lane                       |
| 573<br>July 8, 1980           | "                          |                           |                       | Della J. et al   | 10-5-92 # 61942 S. Bk. 134-1870<br>South Carolina Nat'l Bank | Deed | Book |                       | Real Prop. Agree.  |
| "                             | "                          |                           |                       | E. Lindell   | 10-5-92 # 61942 S. Bk. 134-1870                              | Deed | Book |                       |  |
| 713<br>July 10, 1980          | "                          | ann                       | 5-22-84               | Donnie S. Tankersley<br>Joseph A.  | # 36764 S. Bk. 85-887 21.00                                  | 1507 | 282  | 8,680 <sup>.01</sup>  | Lots 65, 66, & 67<br>Maffair Ests.                                       |
| 862<br>July 11, 1980          | "                          |                           |                       | James J. Jr.   | 12-23-91 # 67594 S. Bk. 128-371<br>Francis J. Lord           | 1507 | 552  | 3,500 <sup>.00</sup>  | Lot 34135 Maffair Dr.  |
| 1868<br>July 22, 1980         | "                          |                           |                       | Henry J.   | 12-23-91 # 67594 S. Bk. 128-371<br>Bank of Brer              | 1508 | 347  | 10,000 <sup>.00</sup> | Lot 56 South St. Burlington<br>Ind. Sec. I                               |
| "                             | "                          |                           |                       | Belinda B. et al   | " "  | 1508 | 347  |                       |  |
| 4013<br>Aug. 11, 1980         | "                          |                           |                       | LIEN RELEASED 10-12-88 R & M Bk. 1966 Pg. 232<br>DONNIE S. TANKERSLEY<br>R.M.C. # 18214<br>Joan H. | File. Fed. 21 Loan.<br>Lot Bk. 80-1370                       | 1510 | 552  | 51,200 <sup>.00</sup> | Namptons Gardens, sec. III<br>Lot 95 S. W. Wade                          |
| 4302<br>Aug. 13, 1980         | "                          |                           |                       | 5-16-83 # 30357<br>Robert L. & Janet O.  | Donnie S. Tankersley<br>The Cit Nat'l Bank S.C.              | 1511 | 1    | 4,983 <sup>.00</sup>  | Devergen Place, sec. 4<br>Lot 96 W. W. W. Way                            |
| 4428<br>Aug. 14, 1980         | "                          |                           |                       | Donnie S. Tankersley<br>Thomas W.  | 3-29-85 # 28800 S. Bk. 88-1974<br>Joe B. Pearce              | 1511 | 83   | 9,000 <sup>.00</sup>  | Lawson, Carson's Head Dr.<br>St. Lot 96, Oil Camp Dr. also               |
| 5615<br>Aug. 25, 1980         | Millar                     |                           |                       | 12-7-95 # 75568<br>Donna J. et al  | Donnie S. Tankersley<br>Robert Duncan, Inc                   | 1512 | 615  | 33,000 <sup>.00</sup> | Lot 1 Singing Pines Dr.  |



# DIRECT or MORTGAGOR Index to Real Estate Mortgages — Greenville County, S. C.

KEYS PRINTING COMPANY, GREENVILLE, S. C.

Open at Proper Tab according to First Letter or Letters of Name and refer to Buff Sub-Index sheet for page reference.

(M)

| FILE NUMBER<br>DATE OF RECORD  | MORTGAGORS<br>FAMILY NAMES | GIVEN NAMES<br>ABCDEFGHIJ                | GIVEN NAMES<br>JKLMNO | GIVEN NAMES<br>PQRSTUVWXYZ | MORTGAGEES   | BOOK | PAGE | Amount    | BRIEF DESCRIPTION, LOCATION, ETC.<br>( Not Warranted )  |
|--------------------------------|----------------------------|--|-----------------------|----------------------------|--|------|------|-----------|---|
| 8287<br>Sep. 15, 1980<br>9121  | Miller                     | 9-14-80 <i>Cancelled</i> #63             | 36                    | Dot Bk. 78-68              | See G.S.C. Inc.                                      |      |      | .00       | Millonsale Hgts. Bl. A  |
| 9121                           | "                          | Gary Donnie S. Inkerley <i>Cancelled</i> |                       |                            | Lelly associates financial                           | 1515 | 827  | 16,884    | Lot 26 Uestline Rd.,<br>Woodside Mills.   |
| 9121                           | "                          | 9-27-80 <i>Cancelled</i>                 |                       | # 9624                     | Dot BR 86-1878                                       |      |      | .00       | Lot 9, East N. Sixth St.  |
| 9652<br>Sep. 26, 1980<br>9676  | "                          | Cora Inkerley <i>Cancelled</i>           |                       |                            | Just Fed. 5 1/2 % loan.                              | 1516 | 992  | 4,000     | 80-7008   |
| 9676                           | "                          | <i>Cancelled</i>                         |                       |                            | Weyerhaeuser Mtg. Co.                                | ✓    | ✓    | ✓         | Fixture - Mauldin, SC   |
| 9677<br>Sep. 26, 1980<br>10527 | "                          | <i>Cancelled</i>                         | #029076 04/23         | 18 Sat Bk 442-36           | Oaks Village, a Ltd. Pt.                             | 1517 | 759  | 2,003,300 | Mauldin<br>8.49 acc. Miller Rd.   |
| 10527                          | "                          | <i>Cancelled</i>                         |                       |                            | Oaks Village, a Ltd. Pt.                             | 1517 | 764  |           | Multi Family Housing Projects.<br>Regulatory app. for insured.<br>For mtg. see CGM BK 1517<br>Pg. 759 |
| 10527                          | "                          | <i>Cancelled</i>                         |                       |                            | "  | 1517 | 764  |           |   |
| 10777<br>Oct. 2, 1980          | "                          | <i>Cancelled</i>                         |                       |                            | Oaks Village, a Ltd. Pt.                             | 1518 | 841  |           | Mtg. assigned to loan resident mtg.<br>Also - for mtg. see REM BK<br>1517 Pg. 759                     |
| 10777                          | "                          | <i>Cancelled</i>                         |                       |                            | "  | 1518 | 841  |           | H. Miller Jr.   |
| 11055<br>Oct. 6, 1980          | "                          | <i>Cancelled</i>                         |                       |                            | (New Sunny S. Miller Whitehead) # 28748              |      |      | .00       | Lot 114 Woodville ave.  |
| 11055                          | "                          | <i>Cancelled</i>                         |                       |                            | Sunny J. 3-29-85 Donnie S. Inkerley <i>Cancelled</i> | 1519 | 371  | 50,000    |   |
| 11601<br>Oct. 8, 1980          | "                          | <i>Cancelled</i>                         |                       |                            | (Alva Sigler Mac Donnell) 5-8-84 # 35050             |      |      | .00       |   |
| 11601                          | "                          | <i>Cancelled</i>                         |                       |                            | Georgia Mac Donnell <i>Cancelled</i>                 | 1519 | 658  | 14,040    | 3.6 acc. Soluda H.  |
| 13224<br>Oct. 13, 1980         | "                          | <i>Cancelled</i>                         |                       |                            | (W. (was) Judy W. Mac Donnell) 4-12-83 # 26374       |      |      | .00       |   |
| 13224                          | "                          | <i>Cancelled</i>                         |                       |                            | Benjamin & Judy <i>Cancelled</i>                     | 1520 | 270  | 5,000     | Lot 93 University Hgts.   |
| 13608<br>Oct. 17, 1980         | "                          | <i>Cancelled</i>                         |                       |                            | 8-30-88 # 10790                                      |      |      | .00       | Coleman Hgts.   |
| 13608                          | "                          | <i>Cancelled</i>                         |                       |                            | Glen J. Donnie S. Inkerley <i>Cancelled</i>          | 1521 | 54   | 33,500    | Lot 39 West Dr.   |
| 15873<br>Oct. 30, 1980         | "                          | <i>Cancelled</i>                         |                       |                            | 6-16-86 # 42090                                      |      |      | .00       |   |
| 15873                          | "                          | <i>Cancelled</i>                         |                       |                            | Charles <i>Cancelled</i>                             | 1522 | 741  | 5,000     | Lot 7   |
| 15873                          | "                          | <i>Cancelled</i>                         |                       |                            | 6-16-86 # 42092                                      |      |      | .00       |   |
| 15873                          | "                          | <i>Cancelled</i>                         |                       |                            | Flora <i>Cancelled</i>                               | 1522 | 741  |           |   |
| 15873                          | "                          | <i>Cancelled</i>                         |                       |                            | 10-21-85 # 13767                                     |      |      | .00       | Holly see Plant, sec. 3   |
| 15873                          | "                          | <i>Cancelled</i>                         |                       |                            | Edith B. & John <i>Cancelled</i>                     | 1525 | 334  | 37,000    | Lot 86 Sogramme Lane  |

(over)

# DIRECT or MORTGAGOR Index to Real Estate Mortgages — Greenville County, S. C.

KEYS PRINTING COMPANY, GREENVILLE, S. C.

Open at Proper Tab according to First Letter or Letters of Name and refer to Buff Sub-Index sheet for page reference.

| FILE NUMBER<br>DATE OF RECORD | MORTGAGORS<br>FAMILY NAMES | GIVEN NAMES<br>ABCDEFGHIJ | GIVEN NAMES<br>JKLMNO | GIVEN NAMES<br>PQRSTUVWXYZ | MORTGAGEES                  | BOOK              | PAGE | Amount | BRIEF DESCRIPTION, LOCATION, ETC.<br>( Not Warranted )                              |
|-------------------------------|----------------------------|---------------------------|-----------------------|----------------------------|-----------------------------|-------------------|------|--------|---|
| 15941<br>Nov 24 1980          | Miller                     | Frances E.                |                       |                            | The Bank of Greenville      | Deed Book<br>1137 | 862  |        | for mtg. see Rem Bk. 1486 pg. 880<br>Survivor of right of redemption<br>Sec. 2      |
| 16278<br>Nov 28 1980          | "                          | Cherline A.               |                       | 8-26-81 # 5134             | Thomas L. Odom              | 1525              | 886  | 10,000 | Lot 53 Coakman Ests.<br>Chick Spg. #.   |
| 16639<br>Dec 2 1980           | "                          | William D. III            |                       | 2-18-93 # 10491            | Don N. McKinney             | 1526              | 318  | 15,000 | Lot 3 Caldwell Cd.<br>80-8730   |
| 17078<br>Dec 5 1980           | "                          | Ben W.                    |                       | 3-19-84 # 28697            | Belle Simpson Carpet + Home |                   |      |        | Fixtures - 129 Corrine Dr.  |
| 18600<br>Dec 23 1980          | "                          | Norman B.                 |                       | 9-24-85 # 10346            | Low. Financial Serv.        | 1528              | 340  | 8,000  | 1.9 ac. white House<br>Ed. Bates #.   |
| "                             | "                          | Emelyn B.                 |                       | 9-24-85 # 10346            | "                           | 1528              | 340  |        |   |
| 18596<br>Dec 23 1980          | "                          | Frances E.                |                       |                            | Bank of Greenville          | 1528              | 382  |        | Release Lien from Judgment<br>Case # 80-5460 - for mtg. see<br>Rem Bk. 1406 pg 594  |
| "                             | "                          | "                         |                       |                            | "                           | 1528              | 382  |        |   |
| 18596<br>Dec 23 1980          | "                          | Frances E.                |                       |                            | Bank of Greenville          | 1528              | 382  |        | Release Lien from Judgment<br>Case # 80-5160 - for mtg. see<br>Rem Bk. 1486 pg. 880 |
| "                             | "                          | "                         |                       |                            | "                           | 1528              | 382  |        |   |
| 19018<br>Dec 30 1980          | "                          | Mally A. +                |                       | 11-5-85 # 15796            | Carolina Fed. 5 1/2         | 1528              | 705  | 60,000 | Lot 10 Millersell Est.<br>N.H.K.  |
| 19411<br>Jan 5 1981           | "                          | David P.                  |                       | 3-7-83 # 22248             | First Fed. 5 1/2            | 1529              | 213  | 18,500 | unit 9 Oak Lane Village   |
| 21725<br>Jan 30 1981          | "                          | James J. IV               |                       | 3-7-83 # 22248             | Low. Bank + N. Co.          | 1531              | 202  | 19,000 | Lot, Perry ave.   |
| 22364<br>Feb 5 1981           | "                          | Edward III                |                       | 4-13-88 # 44081            | Albert N. McAuley           | 1531              | 837  | 40,500 | 5.73 ac. McAuley Rd.  |
| "                             | "                          | Alene M.                  |                       | 4-13-88 # 44081            | "                           | 1531              | 837  |        |   |

(over)

# DIRECT or MORTGAGOR Index to Real Estate Mortgages — Greenville County, S. C.

KEYS PRINTING COMPANY, GREENVILLE, S. C.

Open at Proper Tab according to First Letter or Letters of Name and refer to Buff Sub-Index sheet for page reference.

| FILE NUMBER | DATE OF RECORD | MORTGAGORS<br>FAMILY NAMES | GIVEN NAMES<br>ABCDEFGH | GIVEN NAMES<br>IJKLMNO | GIVEN NAMES<br>PQRSTUVWXYZ | MORTGAGEES             | BOOK      | PAGE | Amount | BRIEF DESCRIPTION, LOCATION, ETC.<br>( Not Warranted )            |                  |
|-------------|----------------|----------------------------|-------------------------|------------------------|----------------------------|------------------------|-----------|------|--------|---|------------------|
| 22363       | Feb. 5, 1981   | Miller                     | Edmund Lee, et al       | Donnie S. Inkerley     | Cancelled 4-3-81 # 27789   | Loy S. McAuley         | 1531      | 839  | .00    | 5.73 acs. McAuley Rd.   |                  |
| "           | "              | "                          | allene M., et al        | Donnie S. Inkerley     | Cancelled 4-3-81 # 27789   | Just Fed. 5 1/2 Loan   | 1531      | 839  | .00    | + Timber Lane   |                  |
| 23538       | Feb. 19, 1981  | "                          | Helen + Owen            | Donnie S. Inkerley     | 8-20-85 # 5939             | Just Fed. 5 1/2 Loan   | 1532      | 947  | 15,000 | Let 20 Washington Lane  |                  |
| 23662       | Feb. 20, 1981  | "                          | Claudette               | Donnie S. Inkerley     | 7-26-82 # 1981             | Just Fed. 5 1/2 Loan   | Dead Book | 1143 | 114    | .00   | Real Prop. Agree |
| 23896       | Feb. 24, 1981  | "                          | James Q. + Peggy R.     | Donnie S. Inkerley     | 7-26-82 # 1981             | Just Fed. 5 1/2 Loan   | 1533      | 430  | 12,327 | maulden St. IV<br>Let 170 Forester woods                          |                  |
| 23967       | Feb. 25, 1981  | "                          | Boyer Jr.               | Donnie S. Inkerley     | Cancelled 10-23-85 # 14116 | Hazel H. Anderson      | 1533      | 570  | .00    | 30 my. Sec Rem Bk. 1387 Pt. 992<br>Relian lots 9 + 10 Howard Acen |                  |
| 24380       | Mar. 2, 1981   | "                          | Helen J. + Mal          | Donnie S. Inkerley     | Cancelled 2-21-85 # 24690  | Dempsy Real Est.       | 1533      | 998  | 4,500  | Mustang Village<br>4 lots Appalaha Dr.                            |                  |
| 25835       | Mar. 16, 1981  | "                          | Annice + John S.        | Donnie S. Inkerley     | Cancelled 5-15-91 # 83710  | C. V. Financial Serv.  | 1535      | 270  | 50,000 | Let 38 South St.  |                  |
| 26399       | Mar. 23, 1981  | "                          | Jill S. et al           | Donnie S. Inkerley     | Cancelled 11-19-85 # 17234 | Just Fed. 5 1/2 Loan   | 1535      | 751  | 9,700  | Let 57 Paris Hgts.  |                  |
| 26979       | Mar. 27, 1981  | "                          | Debra                   | Donnie S. Inkerley     | Cancelled 11-19-85 # 17234 | Greenville County Fed. | 1536      | 419  | 2,661  | City View<br>Let 83 Henderson St.                                 |                  |
| 27488       | Apr. 1, 1981   | "                          | David                   | Donnie S. Inkerley     | Cancelled 2-16-96 # 9337   | Carolina Fed. 5 1/2    | 1536      | 881  | 16,500 | Baldwood<br>Let 18 Baldwood Dr.                                   |                  |
| 27887       | Apr. 3, 1981   | "                          | Clara M.                | Donnie S. Inkerley     | Cancelled 4-11-89 # 3697   | Ronald Rathiff         | 1537      | 260  | 3,750  | Let, Leach + South St.  |                  |
| 28086       | Apr. 7, 1981   | "                          | Mrene C.                | Donnie S. Inkerley     | Cancelled 3-21-89 # 12076  | Metropolitan Lender    | 1537      | 404  | .92    | Notice Lien (P-7-1-177)   |                  |
| 28280       | Apr. 8, 1981   | "                          | Ronald                  | Donnie S. Inkerley     | Cancelled 3-21-89 # 12076  | Southern Bank 12.      | 1537      | 631  | 10,069 | Let 40 Southwood Dr.  |                  |
| "           | "              | "                          | Debra                   | Donnie S. Inkerley     | Cancelled 3-21-89 # 12076  | "                      | 1537      | 631  | .00    | Southwood acen  |                  |
| 28238       | Apr. 8, 1981   | "                          | Dandra H.               | Donnie S. Inkerley     | Cancelled 1-14-85 # 20761  | Let Bk. 88-98 acen.    | 1537      | 645  | 13,267 | Augusta acen<br>Let 216 Jasper Dr.                                |                  |
| "           | "              | "                          | Rose E.                 | Donnie S. Inkerley     | Cancelled 1-14-85 # 20761  | American Fed. 5 1/2    | 1537      | 645  | .20    |   |                  |

# DIRECT or MORTGAGOR Index to Real Estate Mortgages — Greenville County, S. C.

5

KEYS PRINTING COMPANY, GREENVILLE, S. C.

Open at Proper Tab according to First Letter or Letters of Name and refer to Buff Sub-Index sheet for page reference.

| FILE NUMBER<br>DATE OF RECORD | MORTGAGORS<br>FAMILY NAMES | GIVEN NAMES<br>ABCDEFGHIJ        | GIVEN NAMES<br>JKLMNO          | GIVEN NAMES<br>PQRSTUVWXYZ | MORTGAGEES   | BOOK | PAGE | Amount      | BRIEF DESCRIPTION, LOCATION, ETC.<br>( Not Warranted )                   |
|-------------------------------|----------------------------|----------------------------------|--------------------------------|----------------------------|--|------|------|-------------|--|
| 30583<br>May 1, 1981          | Miller                     | J. <del>Cancelled</del><br>Diane | <del>Cancelled</del><br>Dianne | 6-25-82 R. # 29031         | St. BK. 77-724<br>Steve P. Loftis                          | 1539 | 986  | 55<br>2,467 | Lot 50 Springside ave.<br>Brandon sec II                                 |
| 30712<br>May 4, 1981          | "                          | Alfred E. & Mary                 | Mary                           | 2-7-84 # 24383             | Beneficial Financials.<br>dot BK 84-135                    | 1540 | 46   | 5,000       | Lot 368 Woodwind St.   |
| 30891<br>May 5, 1981          | "                          | Cathy & Michael                  | Michael                        | 11-11-83 # 15604           | Metropolitan Savings Snd.<br>dot BK 83-174                 | 1540 | 204  | .00         | Notis D. Lin (P-3-1-72)<br>Bottlewood                                    |
| 31208<br>May 8, 1981          | "                          | David S.                         | David                          | 3-19-87 # 38724            | First Union Mtg. Corp.<br>dot BK 100-1638                  | 1540 | 640  | 7,000       | Lot 18 Batewood Dr.  |
| 32207<br>May 19, 1981         | "                          | Delma P.                         | Delma                          | 12-11-86 # 24580           | George E. Tate<br>dot BK 98-1724                           | 1541 | 605  | 25,000      | Lot 17 Arthur ave.   |
| 32532<br>May 22, 1981         | "                          | W. N. Jr.                        | W. N. Jr.                      | 10-5-82 # 11252            | Palmetto Bank<br>dot BK 82-1179                            | 1541 | 831  | 650,000     | Lot Laurens Rd.<br>Lawell Hite   |
| 33467<br>June 2, 1981         | "                          | Herb                             | Herb                           | 7-6-93                     | Citizens of Lenoir<br># 43785 dot BK 142-770               | 1542 | 965  | 20,500      | Lot 25 Carter Dr.  |
| 33598<br>June 23, 1981        | "                          | Danny & Loretta                  | Loretta                        | 11-5-85                    | Sam Walter Howe,<br># 15822                                | 1543 | 174  | 57,520      | 1 acre Linley Ridge Rd.  |
| 33929<br>June 5, 1981         | "                          | Charles M. & Mae                 | Mae                            | 11-5-85                    | Liberty Loan Corp.<br>" "                                  | 1543 | 370  | 11,400      | Lot 72 Fleetwood Dr.<br>magnolia acre                                    |
| 34429<br>June 11, 1981        | "                          | Dianne S. & Steve                | Steve                          | 9-20-83                    | " " # 9376   | 1543 | 370  | .78         | Holly Tree Plant. Pt. II sec. II   |
| 34477<br>June 12, 1981        | "                          | Carolyn & Jacob R.               | Jacob R.                       | 9-23-86 # 11963            | Nat'l. Bldg. S.C.<br>dot BK 97-538                         | 1543 | 781  | 12,104      | Lot 57 Holly Tree Lane<br>Dr. Dumble 1st                                 |
| 35710<br>June 25, 1981        | "                          | Marie & Royce Mae Smith          | Royce Mae Smith                | 5-13-86                    | Mary A. Rodgers<br>4-25-96 # 19665 dot BK 118-1483         | 1544 | 52   | 29,000      | Lot 61 1/2 lot 60 Mc Mahin   |
| 653<br>July 8, 1981           | "                          | Devin Mae                        | Devin Mae                      | 5-13-86                    | First Financial Services<br>L. Tate # 37449 dot BK 94-1407 | 1545 | 292  | 21,120      | 3.6 Acre Saluda Sp.  |
| 920<br>July 10, 1981          | "                          | William                          | William                        | 5-13-86                    | Merrison Harold Smith,<br>37449 dot BK 94-1407             | 1546 | 456  | 19,000      | Lot, Cor. Mc Kinsey Lane +<br>Kings Ridge Dr. Johnny<br>Woodley, sec. IV |
|                               | "                          | Shirley C.                       | Shirley C.                     | 3-20-84                    | " " # 28853  | 1546 | 456  | .00         | Collins creek sec. 2   |
|                               | "                          | William                          | William                        |                            | A.C. Fed. S & L  | 1546 | 672  | 20,800      | Lot 11 Cleveland St.   |

# DIRECT or MORTGAGOR Index to Real Estate Mortgages — Greenville County, S. C.

KEYS PRINTING COMPANY, GREENVILLE, S. C.

Open at Proper Tab according to First Letter or Letters of Name and refer to Buff Sub-Index sheet for page reference.

(0)

| FILE NUMBER<br>DATE OF RECORD | MORTGAGORS<br>FAMILY NAMES | GIVEN NAMES<br>ABCDEFGHIJ | GIVEN NAMES<br>KLMNO | GIVEN NAMES<br>PQRSTUVWXYZ | MORTGAGEES               | BOOK       | PAGE | Amount | BRIEF DESCRIPTION, LOCATION, ETC.<br>( Not Warranted ) |
|-------------------------------|----------------------------|---------------------------|----------------------|----------------------------|--------------------------|------------|------|--------|--|
| 5549<br>July 29, 1981         | Miller                     | 7-12-83 #1454             | Cancelled            | Donnie S. Tankerley        | 1st Bk. 90-767 p.s.c.    | mtg. 10000 |      | .00    | N.P.R.   |
| 3971<br>July 31, 1981         | "                          | 7-23-84 #2394             | Cancelled            | Donnie S. Tankerley        | Finance America Corp.    | 1548       | 146  | 29,000 | Unit 2-D Park Hgts.                                    |
| 3639<br>Aug 10, 1981          | "                          | 10-9-87 #16989            | Cancelled            | Donnie S. Tankerley        | 104-1912 Sew. Co. Inc.   | 1548       | 696  | 8,978  | Kings Ct.<br>Lots 8/11/2 N. Kings Dr.                  |
| 3656<br>Aug 10, 1981          | "                          | 4-15-83 #26896            | Cancelled            | Donnie S. Tankerley        | 104-1912 Sew. Co. Inc.   | 1549       | 401  | 16,380 | Jergal<br>Pt. lots 687 Sumner                          |
| "                             | "                          | 4-15-83 #26896            | Cancelled            | Donnie S. Tankerley        | 1st Bk. 80-617           | 1549       | 509  | 5,502  | Lot 2 Zena Ct.   |
| "                             | "                          | 4-15-83 #26896            | Cancelled            | Donnie S. Tankerley        | 1st Bk. 80-617           | 1549       | 509  |        | Zena Ct.   |
| 6104<br>Sept. 4, 1981         | "                          | Bill,                     |                      |                            | Piedmont Natural Gas Co. | ✓          | ✓    | ✓      | 81-5579<br>Furniture - 27 Springside Ave.              |
| 6418<br>Sep 10, 1981          | "                          | Betty R. + Johnny         | 7-23-88              | Donnie S. Tankerley        | Dr. J. S. Moreno         | 1552       | 450  | 7,123  | Lot Lantier Ave.                                       |
| 6790<br>Sep 14, 1981          | "                          | Donnie S. Tankerley       | Cancelled            | Donnie S. Tankerley        | Carolina Fed. S & L      | 1552       | 650  | 54,001 | map 5 Sugar Creek<br>Lot 6 Sugar Creek Cd.             |
| 6791<br>Sep 14, 1981          | "                          | Donnie S. Tankerley       | Cancelled            | Donnie S. Tankerley        | United Virginia mtg.     | 1552       | 654  | 20,150 | Sugar Creek<br>Lot 6 Sugar Creek Cd.                   |
| 7328<br>Sep 21, 1981          | "                          | Ann N.                    | 1-24-84              | Donnie S. Tankerley        | S.L. Nat'l Bank          | 1155       | 408  |        | Real Prop. Agre.                                       |
| 7449<br>Sep 22, 1981          | "                          | Donnie S. Tankerley       | Cancelled            | Donnie S. Tankerley        | Carolina Fed. S & L      | 1553       | 388  | 74,600 | N.P.R.<br>Unit 224 Sngleside                           |
| 7891<br>Sep 28, 1981          | Miller                     | Donnie S. Tankerley       | Cancelled            | Donnie S. Tankerley        | American Fed. S & L      | 1553       | 815  | 72,000 | Lot 70 Cor. Honey Horn Dr.                             |
| "                             | "                          | Donnie S. Tankerley       | Cancelled            | Donnie S. Tankerley        | 165 1st Bk. 77-836       | 1553       | 815  |        | Fishbrook way, Holly<br>see                            |
| 7893<br>Sep 28, 1981          | "                          | Donnie S. Tankerley       | Cancelled            | Donnie S. Tankerley        | 17146 1st Bk. 79-262     | 1553       | 819  | 22,000 | Lot 70 Cor. Honey Horn Dr.                             |
| "                             | "                          | Donnie S. Tankerley       | Cancelled            | Donnie S. Tankerley        | 17146 1st Bk. 79-262     | 1553       | 819  |        | Fishbrook way, Holly<br>see                            |
| 8738<br>Oct 6, 1981           | Miller                     | Donnie S. Tankerley       | Cancelled            | Donnie S. Tankerley        | 112-1664                 | 1554       | 653  | 19,706 | Throumilly Cd.<br>3.52 ac. Piedmont                    |



# DIRECT or MORTGAGOR Index to Real Estate Mortgages — Greenville County, S. C.

( )

KEYS PRINTING COMPANY, GREENVILLE, S. C.

Open at Proper Tab according to First Letter or Letters of Name and refer to Buff Sub-Index sheet for page reference.

| FILE NUMBER<br>DATE OF RECORD | MORTGAGORS<br>FAMILY NAMES | GIVEN NAMES<br>ABCDEFGHIJ                            | GIVEN NAMES<br>JKLMNO      | GIVEN NAMES<br>PQRSTUVWXYZ               | MORTGAGEES   | BOOK | PAGE | Amount | BRIEF DESCRIPTION, LOCATION, ETC.<br>( Not Warranted )                                   |
|-------------------------------|----------------------------|--|----------------------------|--|--|------|------|--------|--|
| 8810<br>Oct. 7, 1981          | Miller                     | Cancelled<br>Dannie S. Tankersley<br>RMC             | TV<br>James J.             | 3-7-83<br>Patricia                       | 22248 Sat Bk. 79-1491 Co.<br>Southern Bank & Tr.<br>Five Dist.   | 1554 | 703  | 21,000 | Lot 116 E. Tallulah Dr.  |
| 9806<br>Oct. 19, 1981         | "                          |  |                            | See later<br>Bernice<br>etal             | Grant Lewis, Police +  | 1555 | 623  |        | Patricia J. (USA) - 1-110  |
| "                             | "                          |  |                            | Pauline D.                               | "  | 1555 | 623  |        |  |
| 10230<br>Oct. 23, 1981        | "                          |  | a Ltd. Pk.<br>Oaks Village |  | Weyerhaeuser Mtg. Co.  | 1555 | 999  |        | mtg. assigned to First Wisconsin Trust Co. on 2d. - for mtg. see REm Bk. 1517 pg. 759    |
| "                             | "                          |  |                            |  | "  | 1555 | 999  |        |  |
| 10849<br>Oct. 30, 1981        | "                          | 375-828<br>Cancelled<br>Dannie S. Tankersley<br>RMC  | ann. C.<br>Lucy            | 19838 Sat Bk. 76-961<br>Dance C. Burnett |  | 1556 | 684  | 27,500 | Wally Springs Sec. II subdivision<br>Lot 63 Bridges Rd.                                  |
| 10848<br>Oct. 30, 1981        | "                          | 822-83<br>Cancelled<br>Dannie S. Tankersley<br>RMC   | 6190<br>Lucy Ann           | Cancelled<br>Dannie S. Tankersley<br>RMC | Sat Bk. 82-18<br>American Fed. S & L                             | 1556 | 685  | 26,500 | Wally Springs Sec. II subdivision<br>Lot 63 Bridges Rd.                                  |
| 11592<br>Nov. 9, 1981         | "                          |  | Oaks Village, a Ltd. Pk.   |  | Weyerhaeuser mtg. Co.  | 1557 | 352  |        | Modification Agreement - for mtg. see REm Bk. 1517 pg. 759 & Reg. Agre. Bk. 1517 pg. 764 |
| "                             | "                          |  |                            |  | "  | 1557 | 352  |        |  |
| 12003<br>Nov. 13, 1981        | "                          | Cancelled<br>Dannie S. Tankersley<br>RMC             | 10-17-86<br>Shirley B.     | 10-17-86<br>Shirley B.                   | 5701 Sat Bk. 97-1585<br>Community Bank                           | 1557 | 721  | 40,000 | 2 lots   |
| 12032<br>Nov. 13, 1981        | "                          | Cancelled<br>Dannie S. Tankersley<br>RMC             | 2-5-86<br>Kippy D.         | 2-5-86<br>Kippy D.                       | 25893 Sat Bk. 93-532<br>Pat A. Stapleton                         | 1557 | 740  | 14,000 | Lot 8 Ethelridge Ave.  |
| "                             | "                          | Cancelled<br>Dannie S. Tankersley<br>RMC             | 2-5-86<br>Kim S.           | 2-5-86<br>Kim S.                         | 25893 Sat Bk. 93-532<br>"  | 1557 | 741  |        |  |
| 12033<br>Nov. 13, 1981        | "                          | Cancelled<br>Dannie S. Tankersley<br>RMC             | 12-4-85<br>Kippy D.        | 12-4-85<br>Kippy D.                      | 18864 Sat Bk. 92-893<br>Lara A. Smith                            | 1557 | 742  | 9,000  | Lot 8 Ethelridge Ave.  |
| "                             | "                          | Cancelled<br>Dannie S. Tankersley<br>RMC             | 12-4-85<br>Kim S.          | 12-4-85<br>Kim S.                        | 18864 Sat Bk. 92-893<br>"  | 1557 | 742  |        |  |
| 12004<br>Nov. 13, 1981        | "                          | Cancelled<br>Dannie S. Tankersley<br>RMC             | 2-10-87<br>Shirley B.      | 2-10-87<br>Shirley B.                    | 32718 Sat Bk. 100-92<br>American Fed. S & L                      | 1557 | 717  | 72,650 | Botany woods sec. III<br>Lot 317 Bridgewater Dr.   |
| 15284<br>Jan. 4, 1982         | "                          | 10-18-83<br>Cancelled<br>Dannie S. Tankersley<br>RMC | 71133<br>Clara M.          | Cancelled<br>Dannie S. Tankersley<br>RMC | a municipal corp.<br>Sat. Bk. 145-1065<br>The City of Greenville | 1560 | 969  | 8,843  | Lot Cor. Leach & Douthett Sts.   |

# DIRECT or MORTGAGOR Index to Real Estate Mortgages — Greenville County, S. C.

KEYS PRINTING COMPANY, GREENVILLE, S. C.

Open at Proper Tab according to First Letter or Letters of Name and refer to Buff Sub-Index sheet for page reference.

(P)

| FILE NUMBER<br>DATE OF RECORD | MORTGAGORS<br>FAMILY NAMES | GIVEN NAMES<br>ABCDEFGHIJ | GIVEN NAMES<br>JKLMNO | GIVEN NAMES<br>PQRSTUVWXYZ | MORTGAGEES                   | BOOK      | PAGE | Amount | BRIEF DESCRIPTION, LOCATION, ETC.<br>( Not Warranted )  |
|-------------------------------|----------------------------|---------------------------|-----------------------|----------------------------|------------------------------|-----------|------|--------|---|
| 16495<br>Jan-21, 1982         | Miller                     | 10-20-82                  | Wiley                 | Wiley                      | # 9599 Sat. Ok. 78-837 Corp. | 1561      | 899  | 45     | Chick Spring, S.C.  |
| 17292<br>Feb-2, 1982          | "                          | 2-16-86                   | Ann & Jack            | Ann & Jack                 | Finance America              | Deed Book |      | 4,357  | Lot 106 Churchill ave.  |
| 19181<br>Feb-12, 1982         | "                          | 5-10-83                   | Clara M.              | Clara M.                   | City of Greenville           | 1161      | 855  |        | Grant<br>Real Property Agreement for  |
| 18489<br>Feb-17, 1982         | "                          | 9-9-86                    | James J.              | James J.                   | First Fed. S & L Assoc.      | 1563      | 524  | 32,000 | Lot Perry ave.  |
| 18487<br>Feb-17, 1982         | "                          | 6-13-84                   | William               | William                    | United Fed. S & L Assoc.     | 1563      | 747  | 12,995 | sec. 1 mauldin<br>Lot 38 Calix Ct. Hillsborough   |
| 18769<br>Feb-23, 1982         | "                          | 2-10-83                   | William               | William                    | Kenneth D. Hartley           | 1563      | 909  | 33,000 | sec. I Mauldin<br>Lot 38 Calix Ct. Hillsborough   |
| 18773<br>Feb-23, 1982         | "                          | 2-18-83                   | Paris A. & Ricky L.   | Paris A. & Ricky L.        | Bob Maxwell Bldg. Assoc.     | 1564      | 133  | 11,250 | Windsor Oaks sec. 2<br>Lot 12 Buckingham Way  |
| 19172<br>Feb-26, 1982         | "                          | 8-17-83                   | Edw. L.               | Edw. L.                    | Carolina Fed. S & L          | 1564      | 136  | 56,000 | Windsor Oaks sec. 2<br>Lot 12 Buckingham Way  |
| 19213<br>Feb-26, 1982         | "                          | 8-17-83                   | Anta D.               | Ronald E.                  | The Palmetto Bank            | 1163      | 31   |        | Real Property Agreement   |
| 19288<br>Feb-26, 1982         | "                          | 8-17-83                   | Edward L.             | Edward L.                  | First Union Mtg. Corp.       | 1564      | 672  | 19,500 | Lot 68 Country U.<br>Casa Loma Ests.  |
| 19849<br>Mar-5, 1982          | "                          | 8-17-83                   | Brady C. Jr.          | Brady C. Jr.               | P. N. Miller                 | 1564      | 702  |        | Mtg. see Rem Bk. 1499 pg. 903<br>Relinquishment of Property for   |
| 19857<br>Mar-5, 1982          | "                          | 8-23-83                   | Donald & Lucy Ann     | Donald & Lucy Ann          | Bruce C. Burnett, Inc.       | 1565      | 191  | 2,000  | Holly Springs sec. II Mauldin<br>Lot 63 Bridge Rd.  |
| 20708<br>Mar-16, 1982         | "                          |                           | Donald & Lucy Ann     | Donald & Lucy Ann          | Union Home Loan              | 1565      | 188  | 25,290 | Holly Springs sec. II Mauldin<br>Lot 63 Bridge Rd.  |
| 20780<br>Mar-17, 1982         | "                          | 10-25-88                  | Betty M. & Jasper B.  | Betty M. & Jasper B.       | Blue Ridge PCA               | 1566      | 1    | 12,000 | Mtg. assigned to First Wisconsin<br>Trust Co. on fee - for mtg. see<br>Rem Bk. 1517 pg. 759<br>Lot 6 Hunt St. |

DIRECT or MORTGAGOR Index to Real Estate Mortgages - Greenville County, S. C.

( )

KEYS PRINTING COMPANY, GREENVILLE, S. C.

Open at Proper Tab according to First Letter or Letters of Name and refer to Buff Sub-Index sheet for page reference.

| FILE NUMBER<br>DATE OF RECORD | MORTGAGORS<br>FAMILY NAMES | GIVEN NAMES<br>ABCDEFGHIJ | GIVEN NAMES<br>KLMNOPQ                   | GIVEN NAMES<br>RSTUVWXYZ   | MORTGAGEES  | BOOK | PAGE | Amount | BRIEF DESCRIPTION, LOCATION, ETC.<br>( Not Warranted )                             |
|-------------------------------|----------------------------|---------------------------|--|----------------------------|---|------|------|--------|--|
| 22941<br>Apr. 14, 1982        | Miller                     | J. 6-14-83 m.             | Cancelled #                              | 33882 85 Bk. 81-150 asan.  | Winfield, N.Ya.   |      |      | .43    | Lot 13 Winfield Rd.  |
| 23149<br>Apr. 16, 1982        | "                          | Charles + Kathryn         | Donnie S. Tankersley<br>REMC             | AMERICAN Fed. S & L        | Cagle Park  | 1567 | 913  | 30,968 | Lot 5 E. Hunter's ave.   |
| 24140<br>Apr. 25, 1982        | "                          | Cynthia Blair             | Donnie S. Tankersley<br>REMC             | Max W. Menuskin            | Lot 5 E. Hunter's ave.  | 1568 | 57   | 37,450 |  |
| 24152<br>Apr. 29, 1982        | "                          | Betty R. + Johnny E.      | Donnie S. Tankersley<br>REMC<br>R.M.C. # | 25935 Dianne S. Merens     | Lot. Lawton Ave.  | 1568 | 940  | 7,123  |  |
|                               | "                          | Betty R. + Johnny E.      |  | Dianne S. Merens           | Mtg. assigned Finance America<br>Corp. - for mtg. see REM Bl. | 1568 | 988  |        | 1568 pg. 940   |
| 26484<br>May 27, 1982         | "                          | 10-8-84                   | Cancelled # 10561 a.                     | Lot BK 87-80               | Shirwood Forest   |      |      | .80    | Lot 51 1/2 St. lot 50  |
| 27357<br>June 7, 1982         | "                          | Alan R.                   | Donnie S. Tankersley<br>REMC             | S.C. Nat'l. Bank           |   | 1571 | 112  | 11,869 |  |
| 27490<br>June 8, 1982         | "                          | W. Georgia                | Donnie S. Tankersley<br>REMC             | 5-9-83 # 29537             | Just Financial Serv.  | 1572 | 49   | 23,040 | 3.6 acres  |
| 28714<br>June 22, 1982        | "                          | James J. III              | Cancelled #                              | 32819 85 Bk. 80-1847       | For mtg. see REM Bl. 1563 pg. 524                             | 1572 | 171  |        | Mtg. assigned to Charter Mtg. Co.  |
| 28825<br>June 23, 1982        | "                          | Edward + Martha           | Donnie S. Tankersley<br>REMC             | Charter Mtg. Co.           | St. lot 5 Chick Spg.  | 1573 | 338  | 49,000 |  |
| 29267<br>June 29, 1982        | "                          | Donald E. + Lucy Ann C.   |  | Union Home Loan Corp. S.C. | Corp. for mtg. see REM Bl. 1565 pg. 188                       | 1573 | 470  |        | Mtg. assigned to Finance America Financial   |
| 257<br>July 2, 1982           | "                          | 9-9-85 # 10139            | Eugene<br>Cancelled                      | Robert                     | Milton Allen + Williams                                       | 1573 | 923  |        | for mtg. see REM Bl. 1326 pg. 693  |
| 273<br>July 2, 1982           | "                          | Bryant + Margarett        | Donnie S. Tankersley<br>REMC             | AMERICAN Fed. S & L        | for mtg. see REM Bl. 1326 pg. 693                             | 1574 | 441  | 65,000 | for mtg. see REM Bl. 1326 pg. 693  |
|                               | "                          | Alan L.                   | Cancelled                                | 9-9-91 # 46490             | associated fin. serv.   | 1574 | 466  | 4,824  | for mtg. see REM Bl. 1326 pg. 693  |
|                               | "                          | Madysa                    | Cancelled                                | 9-9-91 # 46490             | associated fin. serv.   | 1574 | 466  |        | for mtg. see REM Bl. 1326 pg. 693  |
| 1443<br>July 19, 1982         | "                          |                           | Cancelled                                | Robert M.                  | Panatone Mtg. Service Inc.                                    | 1575 | 607  |        | Mtg. assigned to Milton Allen + Williams, Ltd. - for mtg. see REM Bl. 1441 pg. 743 |
|                               | "                          |                           | Cancelled                                | Pamela R.                  | "   | 1575 | 607  |        |  |

# DIRECT or MORTGAGOR Index to Real Estate Mortgages — Greenville County, S. C.

KEYS PRINTING COMPANY, GREENVILLE, S. C.

☞ Open at Proper Tab according to First Letter or Letters of Name and refer to Buff Sub-Index sheet for page reference.

(C)

| FILE NUMBER<br>DATE OF RECORD                | MORTGAGORS<br>FAMILY NAMES | GIVEN NAMES<br>ABCDEFGH                            | GIVEN NAMES<br>IJKLMNO   | GIVEN NAMES<br>PQRSTUVWXYZ                                       | MORTGAGEES  | BOOK | PAGE | Amount         | BRIEF DESCRIPTION, LOCATION, ETC.<br>( Not Warranted )   |
|--|----------------------------|--|--|--|---|------|------|----------------|--|
| 2226<br>July 28, 1982<br>3173<br>Aug 6, 1982 | Miller                     | <i>Cancelled</i><br>Donnie S. Tankersley<br>S.M.C. | 10-9-87 # 16988<br>Jenny H. + Kenneth J.                           | <i>Service Inc.</i><br>S. + Blk 104-1911<br>Associates Financial | <i>Service Inc.</i><br>Associates Financial                   | 1576 | 353  | .66<br>11,562  | Pl. lots 617   |
| "  | "                          |  | Mary B et al   | Liberty Loan Corp.   | Liberty Loan Corp.  | 1577 | 267  |                | Mtg. assigned to L.L.C. Corp.<br>a. del Corp - for mtg. see L.E.M.<br>Blk. 1497 pg. 901        |
| "  | "                          |  | Macl J. et al  | "  | "   | 1577 | 267  |                |  |
| 3173<br>Aug 6, 1982                          | "                          |  | Mary B et al   | "  | "   | 1577 | 307  |                |  |
| "  | "                          |  | Macl J. et al  | "  | "   | 1577 | 307  |                |  |
| 3173<br>Aug 6, 1982                          | "                          |  | Mary B. et al  | "  | "   | 1577 | 311  |                | Mtg. assigned Shawmut Bank<br>of Boston, N.Y. as to - for mtg.<br>see L.E.M. Blk. 1497 pg. 901 |
| "  | "                          |  | Macl J. et al  | "  | "   | 1577 | 311  |                |  |
| 4595<br>Aug 24, 1982                         | "                          | Lee<br>Mary +                                      | <i>Cancelled</i> 2-10-84 # 24690<br>Donnie S. Tankersley<br>S.M.C. | <i>Service Co. S.C.</i><br>Donnie S. Tankersley<br>S.M.C.        | <i>Service Co. S.C.</i><br>Associates Financial               | 1578 | 578  | .00<br>100,000 | Lot 26 Crestline Rd.   |
| 5841<br>Sep 8, 1982                          | "                          | <i>Cancelled</i><br>Donnie S. Tankersley<br>S.M.C. | 1-12-87 # 29188<br>Gla Mal + Kay N.                                | 29188 + Blk. 99-793<br>authorities                               | Greenville County Fed.  | 1580 | 16   | .00<br>11,000  | Bronson Pt. sec. I<br>Lot 52 alney mill  |
| 6354<br>Sep 14, 1982                         | "                          |  |  | Robert Eugene<br>et al   | Molton, Allen + William Inc.                                  | 1580 | 424  |                | for mtg. see L.E.M. Blk. 1326 pg. 137  |
| 6354<br>Sep 14, 1982                         | "                          |  |  | Robert M.<br>et al   | Paramount mtg. Service Inc.                                   | 1580 | 428  |                | mtg. assign. to First Atlanta mtg. Corp.   |
| "  | "                          |  |  | Pamela R.  | "   | 1580 | 428  |                | mtg. assigned to First Atlanta Mtg.<br>Corp. - for mtg. see L.E.M. Book<br>144 pg. 743         |
| 7211<br>Sep 23, 1982                         | "                          |  | 9-29-82 # 7769<br>Donnie S. Tankersley<br>S.M.C.                   | <i>Cancelled</i><br>Donnie S. Tankersley<br>S.M.C.               | Lot Blk. 78-393<br>Nat. Bank S.C.                             | 1581 | 135  | .88<br>7,156   | Belle Meade, sec. IV II<br>Lot 55 Lincecum Dr.   |
| 7579<br>Sep 28, 1982                         | "                          |  | 7-24-87 # 18784<br>Donnie S. Tankersley<br>S.M.C.                  | Donnie S. Tankersley<br>S.M.C.                                   | First Fed. S. Loan.   | 1581 | 716  | .00<br>25,400  | Paramount Mtg.<br>Lot 205 Crosby Circle  |
| 7792<br>Sep 30, 1982                         | "                          |  | 4-1-87 # 41077<br>Donnie S. Tankersley<br>S.M.C.                   | <i>Cancelled</i><br>Donnie S. Tankersley<br>S.M.C.               | Lot Blk. 101-105<br>S.C.                                      | 1581 | 798  | .88<br>4,655   | Belle Meade, sec. IV II<br>Lot 55 Lincecum Dr.   |
| 9385<br>Oct 18, 1982                         | "                          |  | 2-7-90 # 117-1078<br>Donnie S. Tankersley<br>S.M.C.                | Donnie S. Tankersley<br>S.M.C.                                   | First N. Finance S.C. of Atlanta<br>W.S. Health, by N. Boston | 1583 | 361  | .00<br>51,800  | N.Y. City<br>Unit No. 23 Kinnelands  |

# DIRECT or MORTGAGOR Index to Real Estate Mortgages — Greenville County, S. C.

( )

KEYS PRINTING COMPANY, GREENVILLE, S. C.

Open at Proper Tab according to First Letter or Letters of Name and refer to Buff Sub-Index sheet for page reference.

| FILE NUMBER<br>DATE OF RECORD | MORTGAGORS<br>FAMILY NAMES | GIVEN NAMES<br>ABCDEFGHIJ                     | GIVEN NAMES<br>JKLMNO | GIVEN NAMES<br>PQRSTUVWXYZ                                | MORTGAGEES   | BOOK | PAGE | Amount  | BRIEF DESCRIPTION, LOCATION, ETC.<br>( Not Warranted )                |
|-------------------------------|----------------------------|---|-----------------------|---|--|------|------|---------|---|
| 9844                          |                            | DEEN RELEASED 9-20-88 MEM BR 1961 No. 613     |                       | J. H. Hall Reigate by Master in Equity see BK 1964 pg 432 |  |      |      | 30,300  | Contulung Sec. II   |
| Oct. 22, 1982                 | Miller                     | DONNIE S. TANKERSLEY<br>M. C. # 14494         | 14193                 | James W. First Fed. S/L Loan. 1583 811                    | James W. First Fed. S/L Loan. 1583 811             | 1583 | 811  | 30,300  | Lot 11 Palmon St.   |
| Oct. 29, 1982                 | "                          | Cancelled<br>Donnie S. Tankersley             | 3-22-83               | James W. First Citizens Bank 1584 484                     | James W. First Citizens Bank 1584 484              | 1584 | 484  | 24,134  | Lot 116 E. Jallulah Dr.   |
| Nov. 4, 1982                  | "                          | Donnie S. Tankersley<br>RMC                   | 2-20-92               | Margaret Y. #10456 Greenville County 1 1585 68            | Margaret Y. #10456 Greenville County 1 1585 68     | 1585 | 68   | 10,761  | Woodside Mills<br>Lot 1 W. Sixth St.                                  |
| Nov. 19, 1982                 | "                          | DEEN RELEASED<br>DONNIE S. TANKERSLEY<br>8384 | 9-14-84               | James W. First Fed. S/L Loan. 1586 536                    | James W. First Fed. S/L Loan. 1586 536             | 1586 | 536  | 26,200  | one Pleasant Valley<br>Lot 25 Pleasant Ridge                          |
| Nov. 24, 1982                 | "                          | Cancelled<br>Donnie S. Tankersley             | 8-6-87                | Nancy K. + Robert L. Charter Mtg. Co. 1586 856            | Nancy K. + Robert L. Charter Mtg. Co. 1586 856     | 1586 | 856  | 28,140  | Lot, S.C. Hwy. 5-90   |
| Dec. 3, 1982                  | "                          | Donnie S. Tankersley<br>RMC                   | 8-1-83                | Michael W. The Farmers Bank 1588 19                       | Michael W. The Farmers Bank 1588 19                | 1588 | 19   | 15,000  | Lot 2 Whitsett St.  |
| Dec. 29, 1982                 | "                          | Cancelled<br>Donnie S. Tankersley             | 2-3-88                | Mary M. Lounsett Discount 1590 431                        | Mary M. Lounsett Discount 1590 431                 | 1590 | 431  | 5,326   | Viola - Manahan, Sec. 3<br>Lot 59 Donblan St.                         |
| Dec. 30, 1982                 | "                          | Donnie S. Tankersley<br>RMC                   | 8-17-87               | Janet M. + Stanley L. S.C. Fed. S/L Loan. 1590 582        | Janet M. + Stanley L. S.C. Fed. S/L Loan. 1590 582 | 1590 | 582  | 107,000 | Unit 22-B Sugar Creek<br>Lot 549 Cherrywood                           |
| Jan. 3, 1983                  | "                          | Cancelled<br>Edwin                            | 3-14-2003             | Sarah H. W. Ed Miller 1591 665                            | Sarah H. W. Ed Miller 1591 665                     | 1591 | 665  | 25,000  | also R/Way<br>4.67 acre, Gap Creek Rd.                                |
| Jan. 12, 1983                 | "                          | REGISTER OF DEEDS<br>CANCELLED<br>J. H. Hall  | 10-21-2004            | Thomas W. First Fed. S/L Loan. 1592 606                   | Thomas W. First Fed. S/L Loan. 1592 606            | 1592 | 606  | 20,400  | C. St. W. J. the Mtg. Co. Sec. 1<br>Lots 105 + 121 Col. Fourth Ave. + |
| Feb. 3, 1983                  | "                          | Cancelled<br>Donnie S. Tankersley             | 10-7-86               | Kerry L. First Fed. S/L Loan. 1593 846                    | Kerry L. First Fed. S/L Loan. 1593 846             | 1593 | 846  | 67,500  | Windsor Oaks, Sec. 2<br>Lot 12 Buckingham Way                         |
| Feb. 7, 1983                  | "                          | Cancelled<br>Donnie S. Tankersley             | 6-30-97               | Charles L. Virginia B. Mann 1594 82                       | Charles L. Virginia B. Mann 1594 82                | 1594 | 82   | 3,400   | ashland terrace<br>Lot 6 Belle Ct.                                    |
| Feb. 9, 1983                  | "                          | Cancelled<br>Donnie S. Tankersley             | 6-30-97               | Arnold L. + Doris P. The Farmers Bank 1594 255            | Arnold L. + Doris P. The Farmers Bank 1594 255     | 1594 | 255  | 21,508  | Lots 37, 38, + 39   |
| "                             | "                          | Cancelled<br>Donnie S. Tankersley             | 6-30-97               | "   | "  | 1594 | 255  |         |   |

(Over)



# DIRECT or MORTGAGOR Index to Real Estate Mortgages — Greenville County, S. C.

KEYS PRINTING COMPANY, GREENVILLE, S. C.

☞ Open at Proper Tab according to First Letter or Letters of Name and refer to Buff Sub-Index sheet for page reference.

| FILE NUMBER | DATE OF RECORD | MORTGAGORS<br>FAMILY NAMES | GIVEN NAMES<br>ABCDEFGH | GIVEN NAMES<br>IJKLMNO | GIVEN NAMES<br>PQRSTUVWXYZ | MORTGAGEES                 | BOOK | PAGE | Amount  | BRIEF DESCRIPTION, LOCATION, ETC.<br>( Not Warranted )                                      |
|-------------|----------------|----------------------------|-------------------------|------------------------|----------------------------|----------------------------|------|------|---------|---|
| 19855       | Feb. 10, 1983  | Miller                     | David P.                |                        |                            | First Fed. S & L Assn.     | 1594 | 460  |         | #93-95 for mtg. by Rem. 1529 p. 213<br>Release Lien from Judgment & Roll                    |
| 20068       | Feb. 14, 1983  | "                          | Donnie S. Tankersley    | 7-23-87                | # 4028                     | 2nd Bl. 103-1007 assn.     | 1594 | 782  | 19      | Wade Hampton Hudson<br>Lot 93 Sayer Dr.   |
| 20379       | Feb. 16, 1983  | "                          | Donnie S. Tankersley    | 8-17-87                | # 8356                     | American Fed. S & L        | 1594 | 976  | 107,000 | For orig. mtg. see L&M BK. 1590<br>A. 586. Lot 549 Cherrywood<br>Chapel, Sugar Creek, Sp. 2 |
|             | "              | "                          | Donnie S. Tankersley    | 8-17-87                | # 8356                     | S.C. Fed. S & L Assn.      | 1594 | 976  |         | For orig. mtg. see L&M BK. 1590<br>A. 586. Lot 549 Cherrywood<br>Chapel, Sugar Creek, Sp. 2 |
| 20362       | Feb. 16, 1983  | "                          | Donnie S. Tankersley    | 4-19-91                | # 18480                    | S.C. Fed. S & L Assn.      | 1594 | 986  | 67,450  | For orig. mtg. see L&M BK. 1590<br>A. 678. Lot 22-B Sugar Creek<br>Willow St. P.R.          |
|             | "              | "                          | "                       | "                      | "                          | "                          | 1594 | 986  |         | 83-877<br>Fixtures - 8 Waverly Ct.  |
| 21851       | Mar. 3, 1983   | "                          | Donnie S. Tankersley    | 6-6-86                 | # 40927                    | Mechanical Services        |      |      |         | 83-877<br>Fixtures - 8 Waverly Ct.  |
| 21807       | Mar. 3, 1983   | "                          | Donnie S. Tankersley    |                        |                            | Southern Bank N.B.         | 1596 | 491  | 25,000  | Lot 116 E. Jallulah Dr.   |
| 22026       | Mar. 4, 1983   | "                          | Donnie S. Tankersley    | 7-12-86                | Bk. 1875 B 45              | First Fed. S & L           | 1596 | 745  | 33,600  | ane.<br>Lot 1 & 1/2 lot 2 Perry<br>ave. Pleasant Valley                                     |
| 21975       | Mar. 4, 1983   | "                          | Donnie S. Tankersley    | 12-28-89               | MEMO                       | First Fed. S & L Assn.     | 1596 | 808  | 33,100  | ane. Pleasant Valley<br>Lot 21 Pleasant Ridge   |
| 22872       | Mar. 11, 1983  | "                          | Donnie S. Tankersley    | 9-26-86                | # 12556                    | First Fed. S & L Assn.     | 1597 | 663  | 36,450  | Claimer's ass.<br>Lot 44 State Pub. Co.   |
| 23436       | Mar. 17, 1983  | "                          | "                       | 10-8-86                | # 14158                    | First Fed. S & L Assn.     | 1184 | 562  |         | Judgement Roll 82-9082<br>Subordination agreement see<br>Kennedy Park<br>Lot 27 Blossom Dr. |
| 23913       | Mar. 22, 1983  | "                          | Donnie S. Tankersley    | 3-27-89                | # 12886                    | American Fed. S & L Assoc. | 1598 | 846  | 2,898   | Lot 27 Blossom Dr.  |
| 24923       | Mar. 31, 1983  | "                          | Donnie S. Tankersley    | 11-9-93                | # 77817                    | First Fed. S & L Assn.     | 1599 | 853  | 44,600  | Lot 53 Bent Well Dr.  |
|             | "              | "                          | Donnie S. Tankersley    | 11-9-93                | # 77817                    | American Fed. S & L        | 1599 | 853  |         | King acre<br>Child Sp. 24.  |
| 25464       | Apr. 5, 1983   | "                          | Donnie S. Tankersley    | 8-13-85                | # 5110                     | First Fed. S & L Assn.     | 1600 | 764  | 12,173  | remitted. N.B.<br>Lot 93 Colman Dr.   |

# DIRECT or MORTGAGOR Index to Real Estate Mortgages — Greenville County, S. C.

KEYS PRINTING COMPANY, GREENVILLE, S. C.

Open at Proper Tab according to First Letter or Letters of Name and refer to Buff Sub-Index sheet for page reference.

| FILE NUMBER<br>DATE OF RECORD | MORTGAGORS<br>FAMILY NAMES | GIVEN NAMES<br>ABCDEFGH                   | GIVEN NAMES<br>IJKLMNO | GIVEN NAMES<br>PQRSTUVWXYZ                   | MORTGAGEES                             | BOOK | PAGE | Amount  | BRIEF DESCRIPTION, LOCATION, ETC.<br>( Not Warranted )                                |
|-------------------------------|----------------------------|---|------------------------|--|--|------|------|---------|---|
| 25594<br>Apr. 5, 1983         | Miller                     |   |                        |  | <sup>OSM.</sup><br>American Fed. S & L | 1600 | 951  |         | REN BK. 1594 Pg. 782<br>Exp. + Mod. Opn. For mtg. see                                 |
| 25955<br>Apr. 7, 1983         | "                          | Betty R. + Johnny E.                      |                        |  | Dianne S. Moreno                       | 1601 | 255  |         | Release Lien by Judgment<br>Call # 83-1452. For mtg.<br>Pl. REN BK. 1568 Pg. 940      |
| "                             | "                          | "   | "                      | "  | "                                      | 1601 | 255  |         |   |
| 25955<br>Apr. 7, 1983         | "                          | Betty R. + Johnny E.                      |                        |  | Dianne S. Moreno                       | 1601 | 255  |         | Release Lien by Judgment<br>Call # 83-1452 For Mtg. See<br>REN BK. 1552 Pg. 456       |
| "                             | "                          | "   | "                      | "  | "                                      | 1601 | 255  |         |   |
| 26055<br>Apr. 8, 1983         | "                          |   |                        | J. W. Stee                                   | <sup>OSM.</sup><br>American Fed. S & L | 1601 | 444  |         | mtg. assign. to S.C. State<br>Housing authority. For mtg.<br>see REN BK. 1594 Pg. 753 |
| "                             | "                          |   |                        | W. May M. Stee                               | "                                      | 1601 | 446  |         |   |
| 26384<br>Apr. 12, 1983        | "                          | Edward + Martha A.                        |                        | <sup>cancelled</sup><br>#34262 Lot BB 94-602 | Alliance mtg. Co.                      | 1601 | 692  | 52,100  | St. lot 5 Chick Sep. 21.  |
| 27112<br>Apr. 19, 1983        | "                          | Georgia Mae                               |                        | <sup>cancelled</sup><br>#34262 Lot BB 94-602 | Finance One S.C. Inc.                  | 1602 | 595  | 25,907  | 3.6 acs. Seluda, 21.  |
| 27251<br>Apr. 20, 1983        | "                          | Edward + Martha A.                        |                        | <sup>cancelled</sup><br>#34262 Lot BB 94-602 | Alliance mtg. Co.                      | 1602 | 871  | 52,100  | St. lot 5 Chick Sep. 21.<br>For orig. mtg. see REN BK. 1601 Pg. 692                   |
| 28419<br>Apr. 27, 1983        | "                          | <sup>cancelled</sup><br>Dianne S. Lankley |                        | 10-7-86 #14181                               | J.F. BK 97-1106                        | 1604 | 426  | 67,500  | Lot 14 Buckingham Way, Windsor Oaks Dr 2<br>For orig mtg. see REN BK 1593 Pg. 846     |
| 28659<br>May 2, 1983          | "                          | <sup>cancelled</sup><br>Dianne S. Lankley |                        | 10-28-05                                     | #102373 Sat BK 322-592                 | 1604 | 731  | 22,500  | 2.88 Ac., Also 2.88 Ac.   |
| "                             | "                          | <sup>cancelled</sup><br>Dianne S. Lankley |                        | 10-28-05                                     | #102373 Sat BK 322-592                 | 1604 | 731  |         |   |
| 28940<br>May 3, 1983          | "                          | Beryl R. + Joseph A.                      |                        | <sup>cancelled</sup><br>Dianne S. Lankley    | 8-2-96 #37793 S.F. BK. 120-501         | 1605 | 70   | 42,200  | Park<br>lot 23 + 24 Dignity Dr. Caroline<br>Incl. For mtg. see REN BK 1605 Pg 70      |
| 28929<br>May 3, 1983          | "                          | Beryl R. + Joseph A.                      |                        |  | The Kivell Co.                         | 1605 | 77   |         | Mtg. assigned to S.C. State Housing   |
| 29511<br>May 9, 1983          | "                          | <sup>cancelled</sup><br>Dianne S. Lankley |                        | 8-10-84 #4545 Lot BK. 86-807                 | Southern Bank Trust                    | 1605 | 782  | 100,000 | Lot North Franklin Rd.  |



# DIRECT or MORTGAGOR Index to Real Estate Mortgages — Greenville County, S. C.

KEYS PRINTING COMPANY, GREENVILLE, S. C.

Open at Proper Tab according to First Letter or Letters of Name and refer to Buff Sub-Index sheet for page reference.

| FILE NUMBER<br>DATE OF RECORD | MORTGAGORS<br>FAMILY NAMES | GIVEN NAMES<br>ABCDEFGHIJ                            | GIVEN NAMES<br>JKLMNO                                     | GIVEN NAMES<br>PQRSTUVWXYZ                                  | MORTGAGEES  | BOOK              | PAGE | Amount        | BRIEF DESCRIPTION, LOCATION, ETC.<br>( Not Warranted )  |
|-------------------------------|----------------------------|--|---|---|---|-------------------|------|---------------|---|
| 31832<br>May 27, 1983         | Miller                     |  |   | Janet M. + Stanley V.                                       | A.C. Fed. S. & L. Assoc.                            | 1608              | 734  |               | mtg. assigned to Bankers Trust of S.C. as Tr. - for mtg. see REM Book 1590 pg. 582 - re-recall 1594 pg. 976 and re-record 1606 pg. 38 |
| "                             | "                          |  |   | "   | "   | 1608              | 734  |               |   |
| "                             | "                          |  |   | "   | "   | 1608              | 734  |               |   |
| 31964<br>May 30, 1983         | "                          | Charles T. +   | 1-30-84<br>Kathryn M.                                     | <del>Cancelled</del><br>Donnie S. Tankersley<br>REMC #23376 | American Fed. S. & L. Assoc.                        | 1608              | 938  | .44<br>23,941 | Lot 13 Winfield Rd, Winfield Hts.   |
| 32943<br>Jun 7, 1983          | "                          | Faithann   |   |   | Jeanine Ondorff                                     | 1610              | 421  | .00<br>5,900  | Lot 2 Hwy. 93 Blue Ridge Hgts.  |
| "                             | "                          | Francis J. et al                                     |   |   | "   | 1610              | 421  |               |   |
| 33529<br>June 10, 1983        | "                          | AKA Georgia Mae Smith<br>Georgia Mae                 |   |   | Finance One of S.C. Inc.                            | Re-Record<br>1611 | 49   | .88<br>25,807 | orig. see REM Bk 1602 Pg 595<br>3.6 acrs Saluda Sp. Tr  |
| 34155<br>June 16, 1983        | "                          | <del>Cancelled</del><br>Donnie S. Tankersley<br>REMC | 6-14-84<br>Molly A. +                                     | Rondall D.  | NKIA Peggy E. Galbreath<br>Peggy E. Carroll # 39519 | 1611              | 900  | .00<br>5,000  | Estates<br>Lot 7 Hackamore Jr. Millcreek Place Sec. I   |
| 34665<br>June 21, 1983        | "                          | Hobart B. +  | 1-19-87<br>Janet O.                                       |   | First Fed. S. & L. Assoc.                           | 1612              | 305  | .00<br>84,500 | Lot 133 Basalud Ln. Deverga<br>In mtg. see REM Bk. 1594 pg. 782<br>Extn. + Modification Agreement                                     |
| 34693<br>June 21, 1983        | "                          | Jean M.  |   |   | American Fed. S. & L. Assoc.                        | 1612              | 482  | .00           | addition  |
| 35035<br>June 23, 1983        | "                          | <del>Cancelled</del><br>Donnie S. Tankersley<br>REMC | 7-30-86<br>Michael W. et al                               |   | The Palmetto Bank                                   | 1612              | 812  | .00<br>20,000 | Lot 2 Whitsett St, Boyce Hgts.  |
| 35105<br>June 24, 1983        | "                          | Arac E.  | 3-19-85<br>Donnie S. Tankersley<br>REMC                   |   | Bankers Trust                                       | 1612              | 403  | .19<br>4,475  | Lot 51 Edgewood Dr. Kirkwood Road   |
| 1334<br>July 13, 1983         | "                          |  | 3-19-86<br>Donnie S. Tankersley<br>REMC<br>P.M.G. # 30174 | Yonya L.  | The Kiwanee Company                                 | 1615              | 785  | .00<br>38,500 | Lot 38 Common Ave. Augusta  |
| 1823<br>July 19, 1983         | "                          | Edward L. et al                                      | 12-13-85<br>Donnie S. Tankersley<br>REMC                  |   | First Union Mtg. Corp.                              | 1616              | 503  | .00<br>19,200 | Lot 68 Casa Loma Estn.  |
| "                             | "                          | Della Allen  | 12-13-85<br>Donnie S. Tankersley<br>REMC                  |   | "   | 1616              | 503  |               |   |
| 4712<br>Aug 9, 1983           | "                          | Donald L. +  |   | Shirley B.  | Community Bank                                      | 1619              | 976  |               | see REM Bk 1557 pg 721<br>Release Lot 55 Woodburn Dr. In mtg.   |

# DIRECT or MORTGAGOR Index to Real Estate Mortgages — Greenville County, S. C.

KEYS PRINTING COMPANY, GREENVILLE, S. C.

Open at Proper Tab according to First Letter or Letters of Name and refer to Buff Sub-Index sheet for page reference.

(7)

| FILE NUMBER | DATE OF RECORD | MORTGAGORS<br>FAMILY NAMES | GIVEN NAMES<br>ABCDEFGH | GIVEN NAMES<br>IJKLMNO | GIVEN NAMES<br>PQRSTUVWXYZ | MORTGAGEES                      | BOOK | PAGE | Amount  | BRIEF DESCRIPTION, LOCATION, ETC.<br>( Not Warranted ) |
|-------------|----------------|----------------------------|-------------------------|------------------------|----------------------------|---------------------------------|------|------|---------|--|
| 4670        | Aug 9, 1983    | Miller                     | Donnie W. Miller        | Cancelled              | 3-16-87 # 37876            | S. + BK 100-1441                | 1620 | 265  | .00     | 2.29 Acre Piney Rd. Paris Mt. Sp.                      |
| "           | "              | "                          | Donnie S. Tankersley    | Cancelled              | 3-16-87 # 37876            | S. + BK 100-1441                | 1620 | 265  | 45,000  |  |
| 4748        | Aug 9, 1983    | "                          | Edward Lee              | Cancelled              | 5-6-88 # 48112             | S. + BK 107-1935 J.C.           | 1620 | 296  | .88     | 5.73 Acre N.E. Coker Rd.                               |
| "           | "              | "                          | Arlene M. Coker         | Cancelled              | 5-6-88 # 48112             | S. + BK 107-1935                | 1620 | 296  | 7,171   |  |
| 4811        | Aug 10, 1983   | "                          | Donnie S. Tankersley    | Cancelled              | 8-27-84 # 6220             | S. + BK 86-1152                 | 1620 | 424  | .00     | Lot 10 Wellington Green Sec. II                        |
| 5427        | Aug 15, 1983   | "                          | Donnie S. Tankersley    | Cancelled              | 3-18-86 # 30491            | S. + BK 93-1675                 | 1621 | 188  | 62,500  |  |
| 5580        | Aug 17, 1983   | "                          | Donnie S. Tankersley    | Cancelled              | 6-7-84 # 38763             | S. + BK 85-1271                 | 1621 | 494  | 32,000  | Lot River Street, less part also Perm. Prop.           |
| 5706        | Aug 17, 1983   | "                          | Donnie S. Tankersley    | Cancelled              | 12-22-86 # 26198           | S. + BK 99-80                   | 1621 | 494  | 500,000 |  |
| 7147        | Aug 30, 1983   | "                          | Donnie S. Tankersley    | Cancelled              | 4-25-88 # 45764            | S. + BK 107-1552                | 1621 | 612  | .00     | Sec. II Maulding<br>Lot 63 Budget Rd. "Nally Springs"  |
| 7266        | Aug 31, 1983   | "                          | Donnie S. Tankersley    | Cancelled              | 9-5-86                     | American Fed Bank FSB           | 1623 | 504  | 54,600  |  |
| "           | "              | "                          | Donnie S. Tankersley    | Cancelled              | 9-5-86                     | First Fed. S. + L. Assoc.       | 1623 | 592  | 9,450   | Lot 59 Oak Hollow Sec. III                             |
| "           | "              | "                          | Donnie S. Tankersley    | Cancelled              | 9-5-86                     | First Fed. S. + L. Assoc.       | 1623 | 592  | 63,750  |  |
| 7362        | Aug 31, 1983   | "                          | Donnie S. Tankersley    | Cancelled              | 6-2-87 # 53062             | S. + BK 102-647                 | 1623 | 609  | .32     | Lots 51 & 52 Peppertree Sec. 3                         |
| 7567        | Sept 2, 1983   | "                          | Donnie S. Tankersley    | Cancelled              | 7-23-87 # 4033             | S. + BK 103-1012                | 1624 | 12   | 88,711  |  |
| 8029        | Sept 7, 1983   | "                          | Donnie S. Tankersley    | Cancelled              | 7-31-86                    | Rogers D. Landbank Equity Corp. | 1624 | 581  | .24     | Hampton Garden Sec. III<br>Lot 93 Balfern Dr. Wade     |
| "           | "              | "                          | Donnie S. Tankersley    | Cancelled              | 7-31-86                    | Rogers D. Landbank Equity Corp. | 1624 | 581  | 24,243  |  |
| full        |                |                            |                         |                        |                            |                                 | 1624 | 581  | .00     | Lot 70 Sacramento Lane<br>"Camelot"                    |
|             |                |                            |                         |                        |                            |                                 | 1624 | 581  | 35,904  |  |



# DIRECT or MORTGAGOR Index to Real Estate Mortgages — Greenville County, S. C.

KEYS PRINTING COMPANY, GREENVILLE, S. C.

Open at Proper Tab according to First Letter or Letters of Name and refer to Buff Sub-Index sheet for page reference.

| FILE NUMBER<br>DATE OF RECORD | MORTGAGORS<br>FAMILY NAMES | GIVEN NAMES<br>ABCDEFGHIJ                    | GIVEN NAMES<br>JKLMNOPQ                      | GIVEN NAMES<br>RSTUVWXYZ | MORTGAGEES                                | BOOK | PAGE | Amount | BRIEF DESCRIPTION, LOCATION, ETC.<br>( Not Warranted )                         |
|-------------------------------|----------------------------|--|--|--------------------------|---|------|------|--------|--|
| 8234<br>Sept. 9, 1983         | Miller                     | <del>cancelled</del><br>Dennis S. Tankersley | AKA Jane S. Noon                             | 11-3-83 14668            | Bank of L.C.<br>Citizens & Southern Nat'l | 1624 | 818  | 10,173 | Appt. 1p.<br>2 Acres Bataan Rd. Chick  |
| 8447<br>Sept. 12, 1983        | "                          | Carolyn & Jacob R.                           | 13-11-2602                                   | CANCELLED<br># 28570     | C & S Nat'l Bank of S.C.                  | 1625 | 84   | 26,060 | Free Plant., Ph. II, Sec. II<br>Lot 57 Holly Tree Lane, Holly                  |
| 8619<br>Sept. 13, 1983        | "                          | Edward W. & Martha A.                        |  |                          | Alliance Mtg. Co.                         | 1625 | 451  |        | In mtg. see R&M Bk 1601 Pg 692<br>mtg. assigned to Southeast Mtg. Co.          |
| 10123<br>Sept. 27, 1983       | "                          | Larry Ann C                                  |  |                          | Alliance Mtg. Co.                         | 1627 | 583  |        | In mtg. see R&M Bk 1621 Pg 612<br>mtg. assigned to Southeast Mtg. Co.          |
| 10675<br>Sept. 30, 1983       | "                          | <del>cancelled</del><br>Dennis S. Tankersley | 4-4-74                                       | # 23448                  | Sea Gull Properties                       | 1628 | 350  | 5,000  | Lat 20, Easy Ct.   |
| 10674<br>Sept 30, 1983        | "                          | <del>cancelled</del><br>Dennis S. Tankersley | 4-4-94                                       | # 23449                  | Sea Gull Properties                       | 1628 | 629  | 33,300 | Lat 20 Easy Ct.  |
| 13310<br>Oct. 24, 1983        | "                          | Maglene Wolcott<br>Delbie & Michael          | Engine                                       | 10.13.92 # 63742         | Marcelle V. Hamby                         | 1632 | 161  | 16,000 | 0.27 Acres Hwy 14 Highland sp.   |
| 14352<br>Nov. 1, 1983         | "                          | Gregory H.                                   |  | 10.13.92 # 63742         | Norton R. Miller, et al                   | 1633 | 598  | 15,000 | Lat 152 Pebble Creek   |
| "                             | "                          | Patricia J.                                  |  | 10.13.92 # 63742         | "   | 1633 | 598  |        | Ph I   |
| 14535<br>Nov. 2, 1983         | "                          | David J.                                     | 2-9-94                                       | # 10014                  | Alliance Mtg. Co.                         | 1633 | 858  | 60,300 | Lat 18 Bataanwood Dr. Bataanwood   |
| 14795<br>Nov. 4, 1983         | "                          |  |  |                          | Carolina Fed. S & L Assn.                 | 1634 | 247  |        | In mtg. see R&M Bk 1552 Pg 650<br>Mtg. assigned to Fed. Nat'l Mtg. Assn.       |
| 15152<br>Nov. 8, 1983         | "                          | 7/1/1a<br>Jan B. Noon                        |  |                          | Citizen & Sou. Nat'l Bank                 | 1634 | 559  | 10,173 | 2 Acres Bataan Rd. Chick sp. sp.   |
| 15273<br>Nov. 9, 1983         | "                          | Cora Inez                                    | 10-10-2002                                   | # 45367                  | Greenville County Redevelopment Authority | 1634 | 707  | 10,781 | Lat 9 Woodlands Mill Sec C   |
| 15365<br>Nov. 10, 1983        | "                          | Aurelia D.                                   | <del>cancelled</del><br>Dennis S. Tankersley | 6-14-84 # 34584          | Debra P. Miller                           | 1634 | 859  | 4,000  | At lat 369 Pleasant Valley<br>Lat 17 Arthur Ave. also lat 368+                 |
| 15397<br>Nov. 10, 1983        | "                          | Debra P.                                     |  |                          | George E. Tate                            | 1634 | 861  |        | Mortgagor - for Orig. see R&M Bk 1541 pg. 605<br>Agreement for Substitution of |

# DIRECT or MORTGAGOR Index to Real Estate Mortgages — Greenville County, S. C.

Open at Proper Tab according to First Letter or Letters of Name and refer to Buff Sub-Index sheet for page reference.

(u)

| FILE NUMBER | DATE OF RECORD | MORTGAGORS<br>FAMILY NAMES | GIVEN NAMES<br>ABCDEFGHIJ                    | GIVEN NAMES<br>KLMNO   | GIVEN NAMES<br>PQRSTUVWXYZ | MORTGAGEES  | BOOK | PAGE | Amount  | BRIEF DESCRIPTION, LOCATION, ETC.<br>( Not Warranted )   |
|-------------|----------------|----------------------------|--|--|----------------------------|---|------|------|---------|--|
| 15904       | Nov 15, 1983   | Miller                     | <del>Donnie S. Tankersley</del><br>Cancelled | 11-30-87 et al # 25440   | S. & Bk. 105-1441          | Citizens Building & Loan Assn.                                    | 1635 | 492  | 40,000  | Lot 2 Whitsett St. "Bayes Add."  |
| 16166       | Nov 17, 1983   | "                          | <del>Donnie S. Tankersley</del><br>Cancelled | 12-21-92 # 79813   |                            | attys in front for Receipt Request Young<br>Ruth Young Williamson | 1635 | 900  | 26,000  | Lot 2 Whitsett Street  |
| 16643       | Nov 22, 1983   | "                          | 8-28-98<br>Gene V                            | <del>REGISTER OF DEEDS</del><br>DONNIE S. TANKERSLEY<br>R. M. C. # 29365 | # 71925                    | Citizens & Sav. Nat'l Bank  | 1636 | 605  | 40,000  | Est. - Sec D<br>Lot 42 2 Pemble Rd. Greenville   |
| 17813       | Dec 2, 1983    | "                          | Formerly Cynthia Ann Dougherty<br>Cynthia D. |  |                            | First Fed. S. & L. Assn.  | 1638 | 316  | 28,000  | Vanoy Cir. Beattie Hgts. Cleveland Sp.<br>Lot 37 & 38 Cor. U.S. Hwy 276 (Green Hwy)  |
| 18117       | Dec 6, 1983    | "                          | Charles B.                                   |  | 4-2-85                     | The Mtg. People<br>Fred Lender, Inc.                              | 1638 | 674  | 48,886  | Dept 2p.<br>Lot 6 Belle Court Oakland Terrace  |
| 18869       | Dec 14, 1983   | "                          | Charles F. & Kathryn M                       |  |                            | American Fed. S. & L. Assn.                                       | 1639 | 974  | 38,060  | Lot 30 Winfield Road Winfield  |
| 19913       | Dec 22, 1983   | "                          | Formerly Cynthia Ann Dougherty<br>Cynthia D. |  |                            | First Fed. S. & L. Assn.  | 1641 | 348  | 28,000  | Re-Record<br>Lots 37 & 38 Cor. U.S. Hwy 276<br>(Green Hwy) + Vanoy Cir. Beattie Hgts.<br>Dec. 1, 1983 per REM Bd 1638 Pg 316 |
| 19904       | Dec 22, 1983   | "                          | <del>Donnie S. Tankersley</del><br>Cancelled | 2-12-87 # 33171  | S. & Bk. 100-235           | Bank of Green   | 1641 | 133  | 50,000  | Chick Spgs. Sp.<br>Lot Wade Hampton Blvd.  |
| 19893       | Dec 22, 1983   | "                          | Aurelia D.                                   |  |                            | Debra P. Miller   | 1641 | 434  |         | mtg. assigned to Robert C. Threlkeld<br>& Charles E. Gainer. For mtg. see<br>REM Bd 1634 Pg 859                              |
| 20103       | Dec 27, 1983   | "                          | <del>Donnie S. Tankersley</del><br>Cancelled | 6-19-85 # 38621  | S. & Bk. 90-116            | James F. Plewney<br>Bank of S.C.                                  | 1641 | 647  | 80,000  | Lot 1 Main St. Daylan  |
| 20230       | Dec 28, 1983   | "                          | Luther Ewert, et al                          |  |                            | Citizens & Southern Nat'l   | 1641 | 708  | 5,867   | Lot 71 Rice St. "Augusta<br>Rd. Hills"   |
| 20595       | Dec 30, 1983   | "                          | Nannie C. et al                              |  |                            | " " "   | 1641 | 708  |         |  |
| 20458       | Dec 30, 1983   | "                          | Conroy A. & Kenneth K                        | 11-5-87  | # 21951                    | C. Fed. S. & L. Assn.   | 1642 | 134  | 129,200 | Sec. 11<br>Lot 99 Shenan Park Dr. Chanticleer  |
| 20458       | Dec 30, 1983   | "                          | 9/A Pamela Wright et al<br>Pamela Wright     |  |                            | Finance South Inc.  | 1642 | 216  | 1,651   | 14.5 acres, North Sp.  |

# DIRECT or MORTGAGOR Index to Real Estate Mortgages — Greenville County, S. C.

Open at Proper Tab according to First Letter or Letters of Name and refer to Buff Sub-Index sheet for page reference.

( )

| FILE NUMBER<br>DATE OF RECORD | MORTGAGORS<br>FAMILY NAMES | GIVEN NAMES<br>ABCDEFGHIJ                                | GIVEN NAMES<br>JKLMNO | GIVEN NAMES<br>PQRSTUVWXYZ | MORTGAGEES   | BOOK | PAGE | Amount  | BRIEF DESCRIPTION, LOCATION, ETC.<br>( Not Warranted )                                      |
|-------------------------------|----------------------------|--|-----------------------|----------------------------|--|------|------|---------|---|
| 22009<br>Jan 16, 1984         | Miller                     | CANCELLED<br>REGISTER OF DEEDS<br>6-10-2002<br>6-25-2002 | 7. III                | William                    | # 54150 1st BK 254-671<br># 259013 1st BK 255-503<br>First Fed S. & L. Assoc | 1643 | 844  | 75,000  | Unit 224 Ingleside Hts. Prop. Reg.  |
| 22215<br>Jan 18, 1984         | "                          | Cancelled<br>Donnie S. Inkerley<br>7-30-83               | 7-22-85               | Sue J.                     | # 2317 1st BK 90-957<br>American Fed S. & L. Assoc.                          | 1644 | 206  |         | Real Property Agreement   |
| 22692<br>Jan 20, 1984         | "                          | Cancelled<br>Donnie S. Inkerley<br>Darryl Lee            | # 32668               | Shelley B.                 | 1st BK 89-786<br>C. J. L. Inc.   | 1644 | 805  | 100,000 | Lot 26 Crestline Rd.  |
| 23404<br>Jan 30, 1984         | "                          | Cancelled<br>Donnie S. Inkerley                          | 12-31-84              | J. Brady Jr.               | # 19570<br>America Fed. Bank F.S.B.  | 1645 | 841  | 130,000 | Lot 3 Southland Ave.  |
| 23404<br>Jan 30, 1984         | "                          | Cancelled<br>Donnie S. Inkerley                          | 12-31-84              | J. Brady Jr.               | # 19570<br>America Fed. Bank F.S.B.  | 1645 | 843  | 130,000 | Lot 3 Southland Ave.  |
| 23686<br>Feb 1, 1984          | "                          | Cancelled<br>Donnie S. Inkerley                          | 3-26-84               | Sharon H.                  | # 70017<br>1st BK 100-1927   | 1646 | 226  | 71,825  | Lot 3 Willow Pond Lane<br>Willow Pond   |
| 25177<br>Feb 15, 1984         | "                          | Cancelled<br>Donnie S. Inkerley                          | 8-14-91               | Cathy P. & Michael W.      | # 42201<br>Citizen & Sou. Nat'l Bank   | 1648 | 158  | 10,000  | Lot 2 Weehawken Cr.<br>Weehawken Hills  |
| 26383<br>Feb 28, 1984         | "                          | Cancelled<br>Bob et al                                   | 7-15-94               | Bob et al                  | First Fed. S. & L. Assoc<br>1st BK 154-1465                                  | 1649 | 580  | 55,200  | For Orig. see Rem bk 1648 pg. 737<br>Lot 14 Weehawken Oaks sec II                           |
| 26417<br>Feb 28, 1984         | "                          | Cancelled<br>Robby et al                                 | Donnie S. Inkerley    | # 49054                    | S.C. Nat'l Bank  | 1649 | 678  | 61,000  | Seg II Mandin<br>Lot 71 Quaker Ct. Hillsborough   |
| 27071<br>Mar 5, 1984          | "                          |  |                       | Lydia M. & William J.      | American Fed. S. & L. Assoc.   | ✓    | ✓    | ✓       | 84-1058<br>Fixtures - 53 Brentwood Circle   |
| 27050<br>Mar 5, 1984          | "                          |  |                       | Lydia M. & William J.      | American Fed. S. & L. Assoc.   | 1650 | 829  |         | Real Property Agreement<br>Co. In Mtg. see Rem bk 1646 pg. 226                              |
| 27298<br>Mar 6, 1984          | "                          |  |                       | Julianne S. & William N.   | Alliance Mtg. Co.  | 1650 | 897  |         | Mtg. assigned to Southeast Mtg.   |
| 27743<br>Mar 9, 1984          | "                          |  |                       | Linda W. & Robert E.       | Prudential Insurance Co.   | 1651 | 467  |         | Mtg. assigned to Security Pacific<br>Nat'l Bank as Tr. - For mtg. see<br>Rem bk 937 pg. 293 |
| 27983<br>Mar 12, 1984         | "                          | Cancelled<br>Donnie S. Inkerley                          | 8-14-91               | Cathy P. & Michael W.      | # 42201<br>Citizen & Sou. Nat'l Bank of                                      | 1651 | 697  | 10,000  | For orig. see Rem bk 1648 pg. 158<br>Lot Weehawken Cr. Weehawken Hill                       |
| 28805<br>Mar 20, 1984         | "                          | Cancelled<br>Donnie S. Inkerley                          | 5-3-85                | Charles R.                 | # 37315 1st BK 87-903<br>Sorg-Warner Acceptance Corp.                        | 1652 | 804  | 200,000 | Northstone Eats<br>Lot 6 Lodgewood Trail  |

# DIRECT or MORTGAGOR Index to Real Estate Mortgages — Greenville County, S. C.

Open at Proper Tab according to First Letter or Letters of Name and refer to Buff Sub-Index sheet for page reference.

(V)

| FILE NUMBER<br>DATE OF RECORD | MORTGAGORS<br>FAMILY NAMES | GIVEN NAMES<br>ABCDEFGHIJ          | GIVEN NAMES<br>KLMNNO                     | GIVEN NAMES<br>PQRSTUWXYZ | MORTGAGEES                                  | BOOK | PAGE | Amount  | BRIEF DESCRIPTION, LOCATION, ETC.<br>( Not Warranted )                                 |
|-------------------------------|----------------------------|------------------------------------|---|---------------------------|---|------|------|---------|--|
| 28925<br>Mar 21, 1984         | Miller                     | at/K/K Helen H. <sup>871784</sup>  | Kristen H. <sup>871784</sup>              | 2+ Bk. 86-5307            | Serven S.C., Inc.                           |      |      | .00     | "Woodfield Sub'd"<br>Lot 19 Barrett St. 7+ Ann   |
| 30167<br>Mar. 29, 1984        | "                          | at/K/a James D. <sup>6-25-91</sup> | James Donaldson <sup>6-25-91</sup>        | #3469<br>#44536           | Landmark Financial<br>Bankers Trust of S.C. | 1653 | 26   | 10,548  |  |
| 30592<br>Apr 2, 1984          | Miller                     | at/K/a James D. <sup>4.9.90</sup>  | James Donaldson <sup>4.9.90</sup>         | #16900                    | Bankers Trust of S.C.                       | 1654 | 456  | 250,000 | Building A   |
| 30798<br>Apr 3, 1984          | Miller                     | at/K/a James D. <sup>5-23-86</sup> | James D. <sup>5-23-86</sup>               | #38864                    | First Fed. S + L Assoc. of S.C.             | 1655 | 222  | 88,350  | Lot 207 Cleveland Forest   |
| 30843<br>Apr 3, 1984          | Miller                     | at/K/a James D. <sup>6-5-87</sup>  | Kathryn M. & Sidney J. <sup>6-5-87</sup>  | #54080                    | Union Home Loan Corp of S.C.                | 1655 | 546  | 7,755   | Lot 2 Charview Acres<br>Rem Bk. 1621 pg 494  |
| 31563<br>Apr 10, 1984         | Miller                     | at/K/a James D. <sup>7-24-86</sup> | James J. & Patricia R. <sup>7-24-86</sup> | #3488                     | Bankers Trust of S.C.                       | 1655 | 466  |         | Release Building A - for mtg. see<br>for mtg. see Rem Bk. 1596 pg 491                  |
| 33986<br>Apr 30, 1984         | Miller                     | at/K/a James D. <sup>6-5-87</sup>  | James J. & Patricia R. <sup>6-5-87</sup>  | #54080                    | Am. Bank & Trust Co.                        | 1656 | 586  |         | Extn. & Modification of Grant<br>Agent see V   |
| 33843<br>Apr 30, 1984         | Miller                     | at/K/a James D. <sup>6-5-87</sup>  | James J. & Patricia R. <sup>6-5-87</sup>  | #54080                    | First Fed. S + L Assoc.                     | 1660 | 40   | 66,000  | Lot 32 Ryan Street Edward  |
| 34480<br>May 3, 1984          | Miller                     | at/K/a James D. <sup>2-1-93</sup>  | James J. & Patricia R. <sup>2-1-93</sup>  | #6758                     | American Fed. Bank & SB                     | 1659 | 815  | 45,600  | Lot Kanatonah<br>for mtg. see Rem Bk. 1634 pg 859.                                     |
| 35577<br>May 11, 1984         | Miller                     | at/K/a James D. <sup>8-14-90</sup> | James J. & Patricia R. <sup>8-14-90</sup> | #39969                    | Debra P. Miller                             | 1660 | 983  |         | mtg. assigned to Gladys Haskin   |
| 35916<br>May 15, 1984         | Miller                     | at/K/a James D. <sup>8-14-90</sup> | James J. & Patricia R. <sup>8-14-90</sup> | #39970                    | First Fed. S + L Assoc. of S.C.             | 1662 | 228  | 250,000 | Building B - also placement  |
| 36135<br>May 16, 1984         | "                          | at/K/a James D. <sup>8-14-90</sup> | James J. & Patricia R. <sup>8-14-90</sup> | #39970                    | First Fed. S + L Assoc. of S.C.             | 1662 | 697  |         | mtg. assigned Jefferson Building &<br>Savings Co - for mtg. see Rem<br>Bk. 1643 pg 844 |
| 36135<br>May 16, 1984         | "                          | at/K/a James D. <sup>8-14-90</sup> | James J. & Patricia R. <sup>8-14-90</sup> | #39970                    | Credit Trust of Amer., Inc.                 | 1663 | 7    | 36,074  | Lot 64 7th St. "Pine Forest"   |
| 36135<br>May 16, 1984         | "                          | at/K/a James D. <sup>8-14-90</sup> | James J. & Patricia R. <sup>8-14-90</sup> | #39970                    | Credit Trust of Amer., Inc.                 | 1663 | 9    | 36,074  | Lots 44 + 68 with St. Constance  |
| 36502<br>May 21, 1984         | "                          | at/K/a James D. <sup>8-14-90</sup> | James J. & Patricia R. <sup>8-14-90</sup> | #39970                    | Credit Trust of Amer., Inc.                 | 1663 | 11   | 36,074  | Lots 65, 66, + 67  |
|                               | "                          | at/K/a James D. <sup>8-14-90</sup> | James J. & Patricia R. <sup>8-14-90</sup> | #39970                    | First Fed. S + L Assoc. of S.C.             | 1663 | 538  | 60,802  | Lot 104 "Heritage Lakes"   |

# DIRECT or MORTGAGOR Index to Real Estate Mortgages — Greenville County, S. C.

Open at Proper Tab according to First Letter or Letters of Name and refer to Buff Sub-Index sheet for page reference.

| FILE NUMBER<br>DATE OF RECORD | MORTGAGORS<br>FAMILY NAMES | GIVEN NAMES<br>ABCDEFGHIJ         | GIVEN NAMES<br>KLMNO                                  | GIVEN NAMES<br>PQRSTUVWXYZ | MORTGAGEES                     | BOOK | PAGE | Amount  | BRIEF DESCRIPTION, LOCATION, ETC.<br>( Not Warranted )   |
|-------------------------------|----------------------------|-----------------------------------|---|----------------------------|--------------------------------|------|------|---------|--|
| 36611<br>May 21, 1984         | Miller                     |                                   | James D.  |                            | Bankers Trust of S.C.          | 1663 | 749  |         | Release Bld. B also int. in agron<br>& ingress along parking - fee<br>mtg. by Kim Bk. 162118-454 |
| 36793<br>May 22, 1984         | "                          |                                   | (S/A Mary C. Marchbanks)<br>Mary C. Marchbanks, et al |                            | Southern Bank & Trust Co.      | 1663 | 923  | 17,000  | "Richard Acres" Sec. 4<br>Lot 230 Fairhaven Dr   |
| 36691<br>May 22, 1984         | "                          |                                   | Donnie S. Tankersley<br>Robert C.                     |                            | Community Bank                 | 1663 | 803  | 62,000  | Leasht.<br>Lot 1 Shriftside Dr.  |
| 37442<br>May 29, 1984         | "                          | Cancelled<br>Donnie S. Tankersley | 12-3-83 #18691<br>James D.                            |                            | Bankers Trust of S.C.          | 1664 | 918  | 219,000 | Building "C"   |
| 37503<br>May 29, 1984         | "                          | Cancelled<br>Donnie S. Tankersley | 8-18-88 #8935<br>David W. Deane & Tankersley          |                            | City Fed. S. & L. Assn.        | 1664 | 937  | 135,000 | 2.08 Acre Clarendon<br>Ave.  |
| 38973<br>June 8, 1984         | "                          | Cancelled<br>Donnie S. Tankersley | 10-1-86 #13395<br>John H. J. et al                    |                            | First Fed. S. & L. Assn.       | 1667 | 27   | 71,000  | Lot 30 Foxbriar Ct.<br>Harrogate Hill  |
| 39163<br>June 12, 1984        | "                          | Cancelled<br>Donnie S. Tankersley | 7-14-92 #43709<br>Alvin P. & Janet L.                 |                            | Quenville County Redevel.      | 1667 | 276  | 15,665  | Mills Sec. 2<br>Lot 92 Vicks - Monaghan<br>Seven Oaks  |
| 40049<br>June 19, 1984        | "                          | Cancelled<br>Donnie S. Tankersley | 11-9-89 #50697<br>William Bruce                       |                            | The C. & S. Nat'l Bank of S.C. | 1668 | 390  | 15,000  | Lot 55 Edwards Mill Court  |
| 40520<br>June 22, 1984        | "                          | Cancelled<br>Donnie S. Tankersley | 3-29-93 #18766<br>James I. et al                      |                            | First Fed. S. & L. Assn.       | 1668 | 951  | 75,000  | Lot 106 E. Tallulah Dr.  |
| 41558<br>June 28, 1984        | "                          |                                   | Mary G. et al   |                            | Liberty Loan Corp.             | 1669 | 872  |         | Mtg. assigned Liberty Loan<br>Corp. 2d mtg. su REM Bk<br>1497 Pg 901                             |
| 197<br>July 2, 1984           | "                          |                                   | Noel I. et al   |                            | " " "                          | 1669 | 872  |         |  |
| "                             | "                          |                                   | William I.  |                            | Alliance Mtg. Co.              | 1670 | 557  | 62,000  | Lot 41 South Pliny Circle<br>League Ests.  |
| "                             | "                          |                                   | Sara W  |                            | " " "                          | 1670 | 557  |         |  |

LIEN RELEASED 10-27-88 REM BK 11969 P.65  
DONNIE S. TANKERSLEY  
R.M.C. # 20745  
LIEN RELEASED 10-27-88 REM BK 11969 P.65  
DONNIE S. TANKERSLEY  
R.M.C. # 20745



# DIRECT or MORTGAGOR Index to Real Estate Mortgages — Greenville County, S. C.

Open at Proper Tab according to First Letter or Letters of Name and refer to Buff Sub-Index sheet for page reference.

5  
(W)

| FILE NUMBER<br>DATE OF RECORD | MORTGAGORS<br>FAMILY NAMES | GIVEN NAMES<br>ABCDEFGHIJ     | GIVEN NAMES<br>JKLMNO | GIVEN NAMES<br>PQRSTUVWXYZ      | MORTGAGEES   | BOOK      | PAGE | Amount         | BRIEF DESCRIPTION, LOCATION, ETC.<br>( Not Warranted )   |
|-------------------------------|----------------------------|-------------------------------|-----------------------|---------------------------------|--|-----------|------|----------------|--|
| 284<br>July 3, 1984           | Miller                     | Gene A. & Margaret            | 9-26-88               | Cancelled<br>Dannie S. Inkerley | 15348 St. Bl. 110.-638<br>Finance America Corp.        | 1670      | 894  | .45<br>10,437  | 2 <sup>nd</sup> 2 <sup>nd</sup><br>Lots 81 + 82 Kings Court  |
| 2177<br>July 20, 1984         | "                          | Dannie S. Inkerley            | 12-3-85               | 18691 St Bl                     | 92-867<br>Bankers Trust of S.C.                        | 1673      | 390  | .00<br>250,000 | Building "D"   |
| 4347<br>Aug 8, 1984           | "                          | Dannie S. Inkerley            | 10-17-84              | 12002 St Bl                     | 87-397<br>Southern Bank Trust Co.                      | 1676      | 665  | .00<br>250,000 | Lot 7, Franklin Rd.<br>Forest  |
| 7284<br>Sept 4, 1984          | "                          | Alan R.                       | 3-12-87               | 37346 St Bl                     | 100-1301<br>Southern Bank Trust Co.                    | 1680      | 398  | .00<br>13,000  | Lot 51 + Pt. Lot 50 Sherwood<br>84-4664 For mtg see Bl 1586 & 536  |
| 18384<br>Sept 14, 1984        | "                          | Thomas W.                     | 3-18-86               | 30491                           | St Bl. 93-1676<br>First Fed. S & L Assoc.              | 1681      | 688  | .00            | Release him from judgment call #   |
| 9679<br>Sept 21, 1984         | "                          | Marion A. de                  | 7-11-85               | 1291                            | Lot B & 90-727<br>Bankers Trust of S.C.                | 1682      | 803  | .00<br>30,000  | Lot. River St, Leas #1.  |
| 9466<br>Sept 26, 1984         | "                          | Aurelia D                     | Cancelled             | Dannie S. Inkerley              | The Palmetto Bank                                      | 1683      | 220  | .00<br>56,400  | Lot 45 Holtzclaw Estate.<br>+ Co. For mtg see R.E.M. Bl 1693 Pg 220  |
| 9574<br>Sept 26, 1984         | "                          | Aurelia D                     | Cancelled             | Dannie S. Inkerley              | The Palmetto Bank                                      | 1683      | 228  | .00            | Mtg assigned Stockton, Whalley, Devin<br>see R.E.M. Bl 1668 Pg 951   |
| 9641<br>Sept 27, 1984         | "                          | James J. et al                | 7-11-85               | 1291                            | Lot B & 90-727<br>First Fed. S & L Assoc.              | 1683      | 499  | .00            | Modification Agreement - For mtg<br>see R.E.M. Bl 1683 Pg 220  |
| 18921<br>Oct. 10, 1984        | "                          | Aurelia D                     | Cancelled             | Dannie S. Inkerley              | The Palmetto Bank                                      | 1685      | 26   | .00<br>56,400  | Lot 45 Holtzclaw Estate. For orig<br>84-5126   |
| 10909<br>Oct. 10, 1984        | "                          | Dannie S. Inkerley            | 5-22-86               | 38757                           | W. N.<br>Beck Simpson Carpet + Home                    | ✓         | ✓    | ✓              | Fixtures Willow Pond Lane  |
| 10945<br>Oct. 10, 1984        | "                          | Aurelia D.                    |                       |                                 | The Palmetto Bank                                      | Re Record |      |                |  |
| "                             | "                          | "                             |                       |                                 | " " "  | 1685      | 34   |                | Mtg assigned Stockton, Whalley,<br>Devin + Co. For mtg see R.E.M. Bl 1683<br>Pg 220 Re Record Bl. 1685 Pg 26 |
| 13289<br>Nov. 1, 1984         | "                          | Charles F.                    | Cancelled             | Dannie S. Inkerley              | 12-6-93 # 85216 St. Bl. 147-288<br>Alliance Mtg Co.    | 1687      | 878  | .00<br>180,000 | Hearthstone Est.<br>Lot 6 Lodge Wood Trail   |
| 15525<br>Nov 21, 1984         | "                          | Gustave J. Noel               | 12-23-85              | Cancelled<br>Dannie S. Inkerley | 21047 St. Bl. 92-1346<br>Credit Trust of America, Inc. | 1690      | 738  | .00<br>45,000  | Hills No 1<br>Lot 84 Yeoman St. Chestnut   |
| 15546<br>Nov. 21, 1984        | "                          | Guardian for<br>Edward W. Jr. |                       |                                 | Samuel E. Hart, Jr. et al<br>Bank of Traveler Rest     | 1690      | 807  | .00<br>13,500  | Lot 5 Bates Rd.  |

# DIRECT or MORTGAGOR Index to Real Estate Mortgages — Greenville County, S. C.

Open at Proper Tab according to First Letter or Letters of Name and refer to Buff Sub-Index sheet for page reference.

| FILE NUMBER<br>DATE OF RECORD | MORTGAGORS<br>FAMILY NAMES | GIVEN NAMES<br>ABCDEFGHIJ                              | GIVEN NAMES<br>JKLMNO | GIVEN NAMES<br>PQRSTUVWXYZ | MORTGAGEES   | BOOK | PAGE | Amount        | BRIEF DESCRIPTION, LOCATION, ETC.<br>( Not Warranted )   |
|-------------------------------|----------------------------|--|-----------------------|----------------------------|--|------|------|---------------|--|
| 16254<br>Nov 29, 1984         | Miller                     | <i>Cancelled</i><br>Dorcas S. Inkerley<br><i>REMIC</i> | 4-30-87               | <i>et al</i> # 46491       | S. + BK 101-1281<br>Landbank Equity Corp.          | 1691 | 940  | .68<br>36,891 | Lot 70 Sagramon Ln.<br>Camelot   |
| "                             | "                          | <i>Cancelled</i><br>Dorcas S. Inkerley<br><i>REMIC</i> | 4-30-87               | <i>et al</i> # 46491       | S. + BK 101-1281                                   | 1691 | 940  |               |  |
| 16531<br>Nov 30, 1984         | "                          | <i>Cancelled</i><br>Dorcas S. Inkerley<br><i>REMIC</i> | 1-21-87               | # 30460                    | S. + BK 99-1297<br>Marguerite C. Mood              | 1692 | 301  | .00<br>26,250 | 31.08 acres  |
| 16885<br>Dec 4, 1984          | "                          | <i>Cancelled</i><br>Dorcas S. Inkerley<br><i>REMIC</i> | 13-12-87              | # 37346                    | S. + BK 100-1301<br>Southern Bank + Trust          | 1692 | 727  | .00<br>13,000 | Ap on the Hill 16 800 sq 398<br>S. + BK lot 50 Arrowood Forest   |
| 17185<br>Dec 6, 1984          | "                          | <i>Cancelled</i><br>Dorcas S. Inkerley<br><i>REMIC</i> | 8-16-85               | # 5498                     | S. + BK 90-1725<br>Harry J. Dilworth, <i>et al</i> | 1693 | 132  | .50<br>37,000 | Lot 2 Blue Ridge Dr.<br>Wisconsin for Mtg. du Lem. H. 1583 pg. 211                                     |
| 17571<br>Dec 11, 1984         | "                          | <i>Cancelled</i><br>Dorcas S. Inkerley<br><i>REMIC</i> |                       | <i>et al</i>               | First Fed. S. + L. Assoc.<br>J.S.C.                | 1693 | 654  |               | Mtg. assigned to Universal Mtg. Corp. of Wisconsin for Mtg. du Lem. H. 1594 pg. 745                    |
| 17571<br>Dec 11, 1984         | "                          | James J. IV  |                       |                            | First Fed. S. + L. Assoc.<br>J.S.C.                | 1693 | 815  |               | Mtg. assigned to Universal Mtg. Corp. of Wisconsin for Mtg. du Lem. H. 1612 pg. 305                    |
| 17571<br>Dec 11, 1984         | "                          | Robert J. + Janet O.                                   |                       |                            | First Fed. S. + L. Assoc.<br>J.S.C.                | 1693 | 816  |               | Mtg. assign. Universal Mtg. Corp. of Wisconsin for Mtg. du Lem. H. 1592 pg. 6016                       |
| 17571<br>Dec 11, 1984         | "                          |  |                       | <i>et al</i>               | First Fed. S. + L. Assoc.<br>J.S.C.                | 1693 | 822  |               | Mtg. assign. Universal Mtg. Corp. of Wisconsin for Mtg. du Lem. H. 1592 pg. 6016                       |
| 17571<br>Dec 11, 1984         | "                          |  |                       | <i>et al</i>               | First Fed. S. + L. Assoc.<br>J.S.C.                | 1693 | 823  |               | Mtg. assigned Universal Mtg. Corp. of Wisconsin for Mtg. du Lem. H. 1623 pg. 592                       |
| 17571<br>Dec 11, 1984         | "                          |  |                       | <i>et al</i>               | First Fed. S. + L. Assoc.<br>J.S.C.                | 1693 | 823  |               |  |
| 17571<br>Dec 11, 1984         | "                          |  |                       | <i>et al</i>               | First Fed. S. + L. Assoc.<br>J.S.C.                | 1693 | 824  |               | Mtg. assign. Universal Mtg. Corp. of Wisconsin for Mtg. du Lem. H. 1593 pg. 846 + account 1604 pg. 426 |
| 17571<br>Dec 11, 1984         | "                          |  |                       | <i>et al</i>               | First Fed. S. + L. Assoc.<br>J.S.C.                | 1693 | 824  |               | Wisconsin for Mtg. du Lem. H. 1597 pg. 663   |
| 17571<br>Dec 11, 1984         | "                          |  |                       | <i>et al</i>               | First Fed. S. + L. Assoc.<br>J.S.C.                | 1693 | 825  |               | Mtg. assign. Universal Mtg. Corp. of Wisconsin for Mtg. du Lem. H. 1597 pg. 663                        |
| 18454<br>Dec 19, 1984         | "                          | <i>Cancelled</i><br>Dorcas S. Inkerley<br><i>REMIC</i> | 12-12-86              | # 24763                    | S. + BK 98-17166<br>First Fed. S. + L. Assoc.      | 1695 | 95   | .00<br>26,100 | Butler St.<br>Lot 15 Brookdale Ave. Fair Hts   |
| 19060<br>Dec 27, 1984         | "                          | <i>Cancelled</i><br>Dorcas S. Inkerley<br><i>REMIC</i> | 3-10-87               | # 36873                    | S. + BK 100-1227<br>Admin. of Veterans Affairs     | 1696 | 113  | .41<br>13,494 | Butler St.<br>Lot 23 Sandra Street "Rockwell"  |

# DIRECT or MORTGAGOR Index to Real Estate Mortgages — Greenville County, S. C.

Open at Proper Tab according to First Letter or Letters of Name and refer to Buff Sub-Index sheet for page reference.

(X)

| FILE NUMBER<br>DATE OF RECORD | MORTGAGORS<br>FAMILY NAMES | GIVEN NAMES<br>ABCDEFGHIJ  | GIVEN NAMES<br>KLMNNO | GIVEN NAMES<br>PQRSTUVWXYZ | MORTGAGEES   | BOOK | PAGE | Amount  | BRIEF DESCRIPTION, LOCATION, ETC.<br>( Not Warranted )     |
|-------------------------------|----------------------------|--|-----------------------|----------------------------|--|------|------|---------|--|
| 1960<br>Dec. 31, 1984         | Miller                     | 5.5-93<br>Dennis E. Miller   | Judy L. Miller        | Annice S. Tankersley       | # 28045 Sat BK 140-1325<br>Alliance Mtg. Co.         | 1696 | 609  | 26,157  | Lot 64 Franklin Rd.  |
| 19539<br>Dec. 31, 1984        | "                          | 5<br>REGISTER OF DEEDS   | 9-21-98               | Loe E.                     | # 78997<br>Landbank Equity Corp.                     | 1696 | 646  | 19,216  | Lot 216 Jasper Dr. Augusta Ave<br>In mtg. with 1635 Pg 900 |
| 14503<br>Dec 31, 1984         | "                          | 514<br>REGISTER OF DEEDS   | Michael W. et al      | et al                      | attn: for Ruth Gault Young<br>Ruth Young Wilson      | 1696 | 443  |         | Mtg. assigned Ruth Young Wilson                            |
| 320362<br>Jan 9, 1985         | "                          | LIBER RELEASED 7-25-90<br>DONNIE S. TANKERSLEY<br>R.M.C. # 36313                                 | Thames B. et al       | et al                      | Service, Inc.<br>First Family Financial              | 1697 | 566  | 21,924  | 3.6 Acre Saluda Tg.  |
| 20871<br>Jan 15, 1985         | "                          | Annice S. Tankersley   | 2-21-85               | Jim J.                     | # 19712 Sat BK 151-262<br>Weyerhaeuser Mtg. Co.      | 1698 | 231  | 38,769  | Lot 9 Sunny Slope  |
| 21305<br>Jan 17, 1985         | "                          | Annice S. Tankersley   | # 24686               | William N.                 | 1064 Residence Owner Inc.<br>Ingleade Association of | 1698 | 727  |         | return of line (279.3-1-15)                                |
| 21861<br>Jan 24, 1985         | "                          | 3-4-88   | Dennis E. Miller      | Judy L. Miller             | Carl A. Bagwell                                      | 1699 | 309  | 2,000   | Lot 64 Franklin Rd.  |
| 22032<br>Jan 25, 1985         | "                          | Annice S. Tankersley   | 5-3-96                | Shirley                    | # 29008<br>Bank of Franklin Post                     | 1699 | 538  | 12,000  | Brookgreen<br>Lots 33+34 Salt Creek                        |
| 22458<br>Jan 30, 1985         | "                          | Annice S. Tankersley   | 10-18-89              | 47                         | Joseph D. Kibson                                     | 1700 | 258  | 80,000  | Jasper<br>Pt. lot 2 = .86 Acre Main St.                    |
| 23623<br>Feb. 11, 1985        | "                          | Annice S. Tankersley   | 10-18-89              | 47                         | American Fed. Bank                                   | 1701 | 590  | 21,086  | Lots 37, 38 + 39   |
| "                             | "                          | Annice S. Tankersley   | 7-2-92                | # 41387                    | St. Bk 132-1479                                      | 1701 | 590  |         |  |
| 23727<br>Feb 12, 1985         | "                          | Annice S. Tankersley   | 7-30-90               | # 37102                    | Bankers Trust of S.C.                                | 1701 | 785  | 10,000  | Kingswood Hpts.<br>Lot 51 Edgewood Dr.                     |
| 24319<br>Feb. 19, 1985        | "                          | Annice S. Tankersley   | Jay L. et al          | 7-12-99                    | Jay L. McCall et al                                  | 1702 | 479  | 11,000  | 1 Acre O'Neal Tg.  |
| 24648<br>Feb. 21, 1985        | "                          | CANCELLED<br>Judy H. Hill<br>REGISTER OF DEEDS<br>CANCELLED<br>Judy H. Hill<br>REGISTER OF DEEDS | John S.               | 7-12-99                    | # 59651 Sat BK 211-660<br>First Fed. S. & L Assoc.   | 1702 | 842  | 24,000  | Melville Ave. Aberdeen<br>Highland                         |
| "                             | "                          | Annice S. Tankersley   | James D. et al        | 6-17-99                    | # 38073 St Bk 136-734                                | 1702 | 842  |         |  |
| 25575<br>Mar 1, 1985          | "                          | Annice S. Tankersley   | J. Dradgoff           | Annice S. Tankersley       | St P Enterprises, Inc.                               | 1704 | 81   | 500,000 | 1.54 Acre U.S. Hwy 29                                      |

# DIRECT or MORTGAGOR Index to Real Estate Mortgages — Greenville County, S. C.

Open at Proper Tab according to First Letter or Letters of Name and refer to Buff Sub-Index sheet for page reference.

| FILE NUMBER<br>DATE OF RECORD | MORTGAGORS<br>FAMILY NAMES | GIVEN NAMES<br>ABCDEFGHIJ  | GIVEN NAMES<br>JKLMNO     | GIVEN NAMES<br>PQRSTUVWXYZ | MORTGAGEES  | BOOK              | PAGE | Amount        | BRIEF DESCRIPTION, LOCATION, ETC.<br>( Not Warranted )   |
|-------------------------------|----------------------------|--|---------------------------|----------------------------|---|-------------------|------|---------------|--|
| 25617<br>Mar. 1, 1985         | Miller                     | <del>CANCELLED</del><br>REGISTER OF DEEDS<br><del>CANCELLED</del><br>REGISTER OF DEEDS | John D. Jr.<br>et al      | 7-12-99                    | # 59651 Sat BK 211-660<br>First Federal S & L Assn.         | Re record<br>1704 | 219  | .00<br>24,000 | Lot 22 Melville Ave.<br>Liberlean Highlands For orig<br>see REM bk. 1702 pg. 842                 |
| "                             | "                          | <del>CANCELLED</del><br>REGISTER OF DEEDS  | James D.                  | 7-12-99                    | # 59651 Sat BK 211-660                                      | Re record<br>1704 | 219  |               | see REM bk. 1702 pg. 842   |
| 28475<br>Mar. 29, 1985        | "                          | <del>CANCELLED</del><br>Dorrie S. Tankersley   | Robert A.                 | 7-6-87                     | 815 S. & BK 103-98<br>First Fed. S & L Assoc.               | 1708              | 100  | 79,300        | Lot 186 Dawnwood Rd.<br>Cock Hills   |
| "                             | "                          | <del>CANCELLED</del><br>Dorrie S. Tankersley   | Vicki B.                  | 7-6-87                     | 815 S. & BK 103-98  | 1708              | 100  |               |  |
| 28986<br>Apr. 1, 1985         | "                          | <del>CANCELLED</del><br>Dorrie S. Tankersley   | Delma S. & James R.       | 2-9-88                     | # 34715 S. & BK 106-1361<br>August Kohn & Co., Inc.         | 1708              | 424  | 81,000        | Devinger Pointe Sec I<br>Lot 24 Alherton Way<br>84-6116 S. Mtg. see REM bk 1638 pg. 674          |
| 29365<br>Apr. 2, 1985         | "                          |  | Charles B.                |                            | The Mortgage People<br>Fredlander Inc.                      | 1708              | 999  |               | Release him from Judgment Roll at<br>Cleveland Sp. Jess part                                     |
| 30044<br>Apr. 8, 1985         | "                          |  | Grady C. Jr.              |                            | Poinsett Discount Co. Inc.<br>980 Co. of S. C., Inc.        | 1709              | 873  | 7,829         | 7.85 Acre Spring Court   |
| 30889<br>Apr. 15, 1985        | "                          | <del>CANCELLED</del><br>Dorrie S. Tankersley   | Gary Lee                  |                            | Shelly B. Associates Financial Services                     | 1710              | 905  | 55,105        | Lot 26 Crestline Rd.<br>S. Mtg. see REM bk. 1596 pg. 491   |
| 31158<br>Apr. 17, 1985        | "                          | <del>CANCELLED</del><br>Dorrie S. Tankersley   | James T. IV & Patricia G. |                            | Southern Bank & Trust Co.<br>3.690 # 10362 S. & BK 117-1910 | 1711              | 308  |               | Extn. & Modification Agreement   |
| 32120<br>Apr. 26, 1985        | "                          | <del>CANCELLED</del><br>Dorrie S. Tankersley   | Robert E.                 |                            | Bankers Trust of S. C.                                      | 1712              | 391  | 242,000       | 4 Lots<br>S. Mtg. see REM bk 797 pg. 483   |
| 33020<br>May 1, 1985          | "                          |  | Charles R.                |                            | Aiken Loan & Security Co.                                   | 1713              | 530  |               | Mtg. Assigned Richco Capital Ltd.  |
| 33021<br>May 1, 1985          | "                          |  | Charles R.                |                            | Aiken Loan & Security Co.                                   | 1713              | 734  |               | Mtg. Assigned Morgan Guaranty<br>Trust Co. of N. Y. as Trustee<br>S. Mtg. see REM bk 797 pg. 483 |
| 33838<br>May 8, 1985          | "                          | <del>CANCELLED</del><br>Dorrie S. Tankersley   | J. Earl                   | 10-24-91                   | # 54479 S. & BK 127-292<br>Hoercht Credit Assoc.            | 1714              | 859  | 9,000         | Lot old Georgia Rd. Oaklawn  |
| 34610<br>May 15, 1985         | "                          | <del>CANCELLED</del><br>Dorrie S. Tankersley   | Marion K.                 | 12-31-92                   | # 82037 S. & BK 137-523<br>The Palmetto Bank                | 1715              | 697  | 18,000        | Lot 2 Woodrup Road   |





# DIRECT or MORTGAGOR Index to Real Estate Mortgages — Greenville County, S. C.

REG. U. S. PAT. OFFICE *Chas McCatt* County Indexes Since 1888 An Identifying Trade Mark

Open at Proper Tab according to First Letter or Letters of Name and refer to Buff Sub-Index sheet for page reference.

COTT FAMILY NAME INDEX No. 75 © 1949  
MADE BY THE COTT INDEX COMPANY, COLUMBUS, OHIO  
SOLD BY WALKER, EVANS & COGSWELL CO., CHARLESTON, S.C.

| FILE NUMBER<br>DATE OF RECORD | MORTGAGORS<br>FAMILY NAMES | GIVEN NAMES<br>ABCDEFGHIJ  | GIVEN NAMES<br>JKLMNO   | GIVEN NAMES<br>PQRSTUVWXYZ | MORTGAGEES                   | BOOK | PAGE | Amount  | BRIEF DESCRIPTION, LOCATION, ETC.<br>( Not Warranted )                                       |
|-------------------------------|----------------------------|--|-------------------------|----------------------------|------------------------------|------|------|---------|--|
| 518<br>July 2, 1985           | Miller                     | <del>Cancelled</del><br><i>Annie S. Tankersley</i><br><i>Emc</i>   | 11-5-90 #53706          | St. Bk. 121-1393           | Weyerhaeuser Mtg. Co.        | 1723 | 682  | 26,469  | Lot 69 Colonial Hill Sec 7   |
| 1705<br>July 16, 1985         | "                          | 3-13-86 #79946<br><i>Annie S. Tankersley</i><br><i>Emc</i>   | Jewel Carlyle Jr. et al | Sty Bk 93-1558             | Southern Bank & Trust Co     | 1725 | 251  | 25,000  | Check app. 28.<br>Pt. lot 5 Robin mt. Rd.<br>Centerbury sec 2                                |
| 1776<br>July 16, 1985         | "                          | Edward W. & Martha<br><del>Cancelled</del><br><i>Annie S. Tankersley</i><br><i>Emc</i>                   | 4-2-2002                | #24854 Lot Bk 250-758      | United States of America     | 1725 | 377  | 38,900  | Lot 22 Fourth Day St.  |
| 5193<br>Aug. 14, 1985         | "                          | Robbie J.  | REGISTER OF DEEDS       |                            | August Kohn & Co. Inc.       | 1730 | 25   |         | Aug. 7th mtg. see Rem. Bl. 1708 pp. 424<br>Mtg. assigned M.G.C. Mtg. Marketing               |
| 5193<br>Aug. 14, 1985         | "                          | Debra S. & James R.  |                         |                            | August Kohn & Co. Inc.       | 1730 | 41   |         | 2. In mtg. see Rem. Bl. 1708 pp. 424<br>Mtg. assigned Bankers Trust of S.C.                  |
| 5749<br>Aug 19, 1985          | "                          | Debra S. & James R.<br>LIEN RELEASED 10-13-88 Rem. Bl. 2533 Pg 786<br>DONNIE BANKERSLEY<br>R.M.C. #46228 | Misty Jean & Ronald M   |                            | Bankers Life Co.             | 1730 | 137  | 22,150  | Miller's 7th Floor<br>Lot 68 First St. Woodside  |
| 6063<br>Aug 21, 1985          | "                          | Gwendolyn J.   |                         |                            | Union Home Loan Corp.        | 1731 | 228  | 34,242  | Gardens, Butler Tp.<br>Lot 105, Richbourg Rd. M.S. Swain<br>In mtg. see Rem. Bl. 1696 Pg 646 |
| 2221<br>Aug 22, 1985          | "                          | Rose E.<br><del>Cancelled</del><br><i>Annie S. Tankersley</i><br><i>Emc</i>                              | 4-14-92 #23525          | St. Bk. 130-1397           | Landbank Equity Corp.        | 1731 | 347  |         | Mtg. assigned Colonial Fed. St. L. Assoc.<br>27 sec. 7                                       |
| 7228<br>Aug 30, 1985          | "                          | Josephine S.<br><del>Cancelled</del><br><i>Annie S. Tankersley</i><br><i>Emc</i>                         | 7-26-91 #               | 38477 St. Bk. 135-1269     | Community Bank               | 1731 | 422  | 8,132   | Lot 1, Mt. Williamburg Estate  |
| 17484<br>Sep. 3, 1985         | "                          | Donald   |                         |                            | American Fed. Bank           | 1732 | 787  | 140,000 | Pt. lot 1 Old W. 29 Taylor   |
| 9919<br>Sept. 23, 1985        | "                          | Shirley  |                         |                            | Joseph D. Gibson             | 1733 | 349  |         | Subordination Agreement.<br>For mtg. see Rem. Bl. 1700 pg. 258                               |
| 10104<br>Sept. 23, 1985       | "                          | Hellon W.<br><del>Cancelled</del><br><i>Annie S. Tankersley</i><br><i>Emc</i>                            | 2-10-92 #8325           | St. Bk. 129-268            | First Fed. S. & L. Assoc.    | 1734 | 764  | 42,500  | 13th. 1723 pg. 34.<br>Leg. S.ville<br>Lot 1, Seminoles Dr. Westwood                          |
| 10110<br>Sept. 23, 1985       | "                          | Mervin E. & Vickie M.<br><del>Cancelled</del><br><i>Annie S. Tankersley</i><br><i>Emc</i>                | 6-14-88 #55289          | St. Bk. 108-1040           | Union Home Loan Corp.        | 1731 | 14   | 18,047  | Piedmont mfg. Co.<br>Lot 18 Sloan Ave Sec 3  |
| 1142<br>Oct. 1, 1985          | "                          | Herman<br><del>Cancelled</del><br><i>Annie S. Tankersley</i><br><i>Emc</i>                               | 8-5-91 #40353           | St. Bk. 135-1550           | Southern Bank & Trust Co     | 1731 | 29   | 18,000  | Water Sp. Res. Pt.<br>13 1/2 acres white horse rd. Epton.                                    |
|                               | "                          | Jewel C. Jr. et al   |                         |                            | American Fed. S. & L. Assoc. | 1738 | 681  |         | Real Property Agreement  |

# DIRECT or MORTGAGOR Index to Real Estate Mortgages — Greenville County, S. C.

REG. U. S. PAT. OFFICE *Chas McCatt* County Indexes Since 1888 An Identifying Trade Mark

Open at Proper Tab according to First Letter or Letters of Name and refer to Buff Sub-Index sheet for page reference.

COTT FAMILY NAME INDEX No. 75 © 1949  
MADE BY THE COTT INDEX COMPANY, COLUMBUS, OHIO  
SOLD BY WALKER, EVANS & COGSWELL CO., CHARLESTON, S.C.

(3)

| FILE NUMBER<br>DATE OF RECORD | MORTGAGORS<br>FAMILY NAMES | GIVEN NAMES<br>ABCDEFGH | GIVEN NAMES<br>IJKLMNO | GIVEN NAMES<br>PQRSTUVWXYZ                 | MORTGAGEES   | BOOK | PAGE | Amount         | BRIEF DESCRIPTION, LOCATION, ETC.<br>( Not Warranted )  |
|-------------------------------|----------------------------|-------------------------|------------------------|--|--|------|------|----------------|---|
| 11355<br>Oct. 1, 1985         | Miller                     | 5-12-94<br>Dary J.      | # 34027<br>Leanne A.   | <del>Cancelled</del><br>Donna S. Inkensley | 2nd 12K 152-1864 D.S.C.<br>First Fed. S. & L. Assoc.               | 1738 | 849  | .00<br>50,350  | Sec. 1. Mauldin Hwy at Lat 41<br>Lat 42 Oak Park Dr. Parkwood<br>In mty. acc. REM BK 1738 Pg. 849 |
| 11351<br>Oct. 1, 1985         | "                          | Dary J.                 | Leanne A.              | <del>Cancelled</del>                       | First Fed. S. & L. Assoc.  | 1738 | 856  | .00            | Mty. assigned S.C. State Housing Auth   |
| 11934<br>Oct. 4, 1985         | "                          | <del>Cancelled</del>    | M. E.                  | 9-3-97<br># 63125                          | Lat BK 182-1282 D.S.C.<br>The Citizens & Sav. Nat'l Bank           | 1739 | 635  | .00<br>36,000  | Lat 16 Parkwood Dr. Rockwood  |
| 13246<br>Oct. 16, 1985        | "                          | Jean S.                 |                        |  | S. C. Nat'l Bank   | 1741 | 553  | .64<br>13,268  | Lat 16 Rockwood Dr. Rockwood  |
| 13332<br>Oct. 17, 1985        | "                          | James J.                | Patricia               | <del>Cancelled</del>                       | Southern Bank & Trust Co.  | 1741 | 810  | .00            | In mty. see Rem. Ch. 1596 pg. 491 sat<br>extr. - modification agreement                           |
| 13722<br>Oct. 21, 1985        | "                          | James J.                |                        | <del>Cancelled</del>                       | First Fed. S. & L. Assoc.  | 1742 | 171  | .00<br>241,600 | Building "C" also int.  |
| 13722<br>Oct. 21, 1985        | "                          | James J.                |                        | <del>Cancelled</del>                       | First Fed. S. & L. Assoc.  | 1742 | 176  | .00<br>367,600 | Building "B" also int.  |
| 13722<br>Oct. 21, 1985        | "                          | James J.                |                        | <del>Cancelled</del>                       | First Fed. S. & L. Assoc.  | 1742 | 181  | .00<br>125,200 | Lat 16 Parkwood Dr. Rockwood  |
| 13878<br>Oct. 22, 1985        | "                          | Anita                   | Ronald E.              | <del>Cancelled</del>                       | C. I. J. Financial Services  | 1742 | 380  | .00<br>50,000  | Austin St.<br>Lat B E Georgia Rd.   |
| 14323<br>Oct. 25, 1985        | "                          |                         | Robert A.              | <del>Cancelled</del>                       | First Fed. S. & L. Assoc.  | 1742 | 975  | .00            | mty. assigned Anchor Savings<br>Bank - for mty. see REM BK<br>1708 pg. 100                        |
| 14381<br>Oct. 25, 1985        | "                          | <del>Cancelled</del>    | 7-29-94<br># 51989     | Robert L.                                  | Lat BK 155-128<br>Alliance Mty. Co.                                | 1743 | 23   | .00<br>42,000  | Lepwood on The Saluda<br>Part lots 26 + 87 Debay way  |
| 14378<br>Oct. 25, 1985        | "                          | <del>Cancelled</del>    | 1-15-86<br># 23415     | James J.                                   | S. & BK 92-1940<br>Mary S. Culbertson                              | 1743 | 76   | .00<br>9,800   | Lat 138 Bayca. Ave. "East"  |
| 15060<br>Oct. 31, 1985        | "                          | <del>Cancelled</del>    | 7-1-87<br># 272        | Molly A. + Randall A.                      | S. & BK 102-1951<br>Security Fed S. & L. Assoc.                    | 1744 | 137  | .00<br>64,000  | Lat 10 Millcreek Estate   |
| 15652<br>Nov. 4, 1985         | "                          | <del>Cancelled</del>    | 3-13-86<br># 29935     | Jill Susan et al                           | S. & BK 93-1528<br>First Fed. S. & L. Assoc. D.S.C.                | 1745 | 1    | .58<br>12,355  | Lat 5? Parkway  |
| 15805<br>Nov. 5, 1985         | "                          | <del>Cancelled</del>    |                        | James J.                                   | 1-22-90 # 3229 S. & BK 117-574<br>First Fed. S. & L. Assoc. D.S.C. | 1745 | 172  | .00<br>367,600 | Re. Record<br>Building 2. also int.   |

# DIRECT or MORTGAGOR Index to Real Estate Mortgages — Greenville County, S. C.

REG. U. S. PAT. OFFICE *Chas. McCott* County Indexes Since 1888 An Identifying Trade Mark

Open at Proper Tab according to First Letter or Letters of Name and refer to Buff Sub-Index sheet for page reference.

COTT FAMILY NAME INDEX No. 75 © 1949  
MADE BY THE COTT INDEX COMPANY, COLUMBUS, OHIO  
SOLD BY WALKER, EVANS & COGSWELL CO., CHARLESTON, S.C.

| FILE NUMBER<br>DATE OF RECORD | MORTGAGORS<br>FAMILY NAMES | GIVEN NAMES<br>ABCDEFGHIJ | GIVEN NAMES<br>JKLMNO | GIVEN NAMES<br>PQRSTUVWXYZ  | MORTGAGEES  | BOOK              | PAGE | Amount         | BRIEF DESCRIPTION, LOCATION, ETC.<br>( Not Warranted )                        |
|-------------------------------|----------------------------|---------------------------|-----------------------|---|---|-------------------|------|----------------|---|
| 15863<br>Nov. 5, 1985         | Miller                     |                           |                       | <del>Cancelled</del><br>James D. <del>Donna S. Inbarney</del><br><i>Donna S. Inbarney</i> | 1-22-90 # 322985 Bk. 117-574<br>First Fed. S. & L. Assn. J.S.C. | Re-Record<br>1745 | 178  | .00<br>241,600 | 2d. Div. see Rem. bk. 1742 pg. 171<br>Building "C" also int.                  |
| 15822<br>Nov. 5, 1985         | "                          | Charles M. Jr. et al      |                       |   | N. C. Nat'l Bank  | 1745              | 232  |                | Release Lien from Judgment Case # 85-4732. for mtg. see Rem. bk. 1364 pg. 479 |
| "                             | "                          | Dianne S. et al           |                       |   | "   | 1745              | 232  |                |   |
| 15822<br>Nov. 5, 1985         | "                          | Charles M. Jr. et al      |                       |   | Liberty Loan Corp.  | 1745              | 232  |                | Release Lien from Judgment Case # 85-4732. for mtg. see Rem. bk. 1543 pg. 370 |
| "                             | "                          | Dianne S. et al           |                       |   | "   | 1745              | 232  |                |   |
| 16039<br>Nov. 2, 1985         | "                          | Edward Linville et al     |                       | <del>Cancelled</del><br>3-3-87 # 35625 S. & Bl. 100-879<br><i>Donna S. Inbarney</i>       | First Union Mtg. Corp.  | 1745              | 552  | .00<br>26,000  | Lot 68 Case Loma Ent.   |
| "                             | "                          | Della Arlene et al        |                       | <del>Cancelled</del><br>3-3-87 # 35625 S. & Bl. 100-879<br><i>Donna S. Inbarney</i>       | "   | 1745              | 552  |                |   |
| 16383<br>Nov. 11, 1985        | "                          | Keppay D. et al           |                       | <del>Cancelled</del><br>2-17-86 # 27019 S. & Bl. 93-827<br><i>Donna S. Inbarney</i>       | First Union Mtg. Corp.  | 1745              | 938  | .00<br>10,000  | Lot 8 Ethelbridge Ave.  |
| "                             | "                          | Kimberly S. et al         |                       | <del>Cancelled</del><br>2-17-86 # 27019 S. & Bl. 93-827<br><i>Donna S. Inbarney</i>       | "   | 1745              | 938  |                |   |
| 17395<br>Nov. 20, 1985        | "                          | Gertrude J. & Noel et al  |                       | <del>Cancelled</del><br>7-10-86 # 1331 S. & Bl. 95-1409<br><i>Donna S. Inbarney</i>       | Greenville Em. The Mtg. People                                  | 1747              | 440  | .80<br>5,200   | Lot 27 3rd man Street Chestnut  |
| 17987<br>Nov. 20, 1985        | "                          |                           |                       | <del>Cancelled</del><br>1-28-91 # 3800 S. & Bl. 122-1517<br><i>Donna S. Inbarney</i>      | Christini & Coddington  | 1748              | 170  | .00<br>22,500  | Lot 7 Pecan Ave.  |
| 17471<br>Nov. 20, 1985        | "                          | Marion A. et al           |                       | <del>Cancelled</del><br>2-7-86 # 26121 S. & Bl. 93-598<br><i>Donna S. Inbarney</i>        | Greenville Local Development                                    | 1748              | 188  | .00<br>10,000  | Lot 1 Pine Street   |
| 18629<br>Dec. 3, 1985         | "                          | David J. et al            |                       | <del>Cancelled</del><br>9-23-87 # 14341 S. & Bl. 104-1369<br><i>Donna S. Inbarney</i>     | First Fed. S. & L. Assn. J.S.C.                                 | 1749              | 237  | .02<br>40,089  | Mauldin<br>Lot 10 Sunset Hgt. mozt  |
| 19767<br>Dec. 12, 1985        | "                          | Donna et al               |                       | <del>Cancelled</del><br>9-16-84 # 62956 S. & Bl. 156-525<br><i>Donna S. Inbarney</i>      | First Fed. S. & L. Assn. J.S.C.                                 | 1750              | 174  | .00<br>40,000  | Lot 1 & 2 Surrentin Circle Rd.  |
| 20013<br>Dec. 13, 1985        | "                          | Sara L. et al             |                       | <del>Cancelled</del><br>3-2-87 # 36437 S. & Bl. 100-1067<br><i>Donna S. Inbarney</i>      | Citizen B. & L. Assn.   | 1751              | 143  | .00<br>35,000  | Samel Mills<br>Lots 19 & 21 Case Loma Drive                                   |
| 20228<br>Dec. 17, 1985        | "                          | Robert L. et al           |                       |   | Alliance Mtg. Co.   | 1751              | 816  |                | In mtg. see Rem. bk. 1143 pg. 23<br>Mtg. assigned Commonwealth Mtg. Corp.     |

# DIRECT or MORTGAGOR Index to Real Estate Mortgages — Greenville County, S. C.

Open at Proper Tab according to First Letter or Letters of Name and refer to Buff Sub-Index sheet for page reference.

| FILE NUMBER<br>DATE OF RECORD | MORTGAGORS<br>FAMILY NAMES | GIVEN NAMES<br>ABCDEFGH         | GIVEN NAMES<br>IJKLMNO | GIVEN NAMES<br>PQRSTUVWXYZ                               | MORTGAGES   | BOOK | PAGE | Amount | BRIEF DESCRIPTION, LOCATION, ETC.<br>( Not Warranted )                     |
|-------------------------------|----------------------------|---------------------------------|------------------------|--|---|------|------|--------|--|
| 20858<br>Dec. 20, 1985        | Miller                     | Jerry Ray<br>Rachel Miller      | 5-16-2001              | Lien Released 2-9-88<br>DONNIE S. TANKERSLEY<br>R.M.C. # | RE Em Bl. 1914 pg 74  |      |      |        | Regime   |
| 20859<br>Dec. 20, 1985        |                            |                                 |                        |  | First Fed. S. + L. Assoc. of S.C.<br># 3251 Sat BK 234-413                                | 1752 | 686  | 26,100 | Whit S-D Down Park Dr. Prop.   |
| 21064<br>Dec. 20, 1985        | "                          | La Verne<br>Emely               | 5-21-95                | Rachel Lindsay<br>8-15-95                                | Bankers Trust S.C.<br># 47227 Sat BK 162-1782   | 1752 | 744  | 22,000 | Lat View Mont Sh. Park Mt. 27  |
| 21097<br>Dec. 23, 1985        | "                          | La Verne<br>Emely               | 2-13-96 # 8435         | Werner   | Southern Bank + Trust Co.<br>Sat BK 166-1591  | 1753 | 75   | 19,265 | Lat 161 Calman Hts.<br>Lat 162 Alta Vista Circle Apt.                      |
| 21524<br>Dec. 23, 1985        | "                          | Darlene J.<br>Michael E.        |                        |  | Colonial Mtg. Co.   | 1753 | 102  | 29,000 | Jellingham Sec II<br>Lat 36 Abbotsford Dr.                                 |
| 22201<br>Dec. 30, 1985        | "                          | Charles R.                      |                        | Valerie J.S.   | Alliance Mtg. Co.   | 1753 | 937  |        | 30 mtg. see REM BK 1687 Pg 878<br>Mtg. assigned uptown Fed. S + L Assoc.   |
| 22201<br>Jan 3, 1986          | "                          | Edward W. + Martha A.           |                        |  | Alliance Mtg. Co.   | 1755 | 69   |        | Mtg. assigned southeast mtg Co.<br>20 mtg. see REM BK 1601 Pg 692          |
| 23007<br>Jan 10, 1986         | "                          |                                 |                        |  |   | 1755 | 69   |        | Record BK 1602 Pg 871<br>30 mtg. see REM Bl. 1583 pg. 361                  |
| 23116<br>Jan 13, 1986         | "                          | James D.                        |                        |  | U.S. Shelter<br>88 RE Em Bl. 1914 pg 74 S.C.  | 1756 | 118  |        | Mtg. assigned to Security S + L Assoc.<br>Reg. 30 mtg. see BK 1752 pg. 684 |
| 23084<br>Jan 13, 1986         | "                          | Jerry Ray                       |                        |  | First Fed. S + L. Assoc. of S.C.  | 1756 | 348  | 26,100 | Unit 5-D Down Park Dr. 5 units. 2000 sq ft                                 |
| 23931<br>Jan 13, 1986         | "                          | Molly A.                        |                        | Randall D.   | Security Fed. S + L. Assoc.   | 1756 | 468  |        | 30 mtg. see REM Bl. 1744 pg 137<br>Mtg. assigned to Security Mtg. Corp.    |
| 24178<br>Jan 20, 1986         | "                          | Darlene J.<br>Michael E.        |                        |  | Colonial Mtg. Co.   | 1757 | 251  |        | 30 mtg. see REM Bl. 1753 Pg 102<br>Mtg. assigned S.C. State Housing Auth.  |
| 25281<br>Jan 22, 1986         | "                          |                                 |                        | Robert L.  | Alliance Mtg. Co.   | 1757 | 541  |        | Corp. 30 mtg. see REM Bl. 1743 pg 23<br>Mtg. assigned to Commonwealth Mtg. |
| 26205<br>Jan 31, 1986         | "                          | Clifton<br>Daphne S. Tankersley | 1-8-93 # 1395          |  | 2-13-87 # 33317 S. + Bl. 100-287 Lat<br>Clarence Anderson, Jr.<br>S. Ct. Bl. 137-926 S.C. | 1758 | 991  | 7,000  | Lat 79 Lockman Dr. Pine Gate.  |
| 27172<br>Feb 7, 1986          | "                          |                                 | 1-8-93 # 1395          | Thurman<br>Valerie A.                                    | First Fed. S + L Assoc. of S.C.<br>Sat. Bl. 137-926                                       | 1760 | 259  | 60,000 | Lat 6 Pine Crest Dr. "Wood Creek"  |
| 271986<br>Feb 27, 1986        | "                          | Edward W. + Martha A.           |                        |  | 3-8-93 # 14408 Sat BK 139-499   | 1760 | 259  |        |  |
|                               | "                          |                                 |                        |  | Alliance Mtg. Co.   | 1762 | 655  | 77,850 | Pt. lot 5 Chick Egan 27.   |

# DIRECT or MORTGAGOR Index to Real Estate Mortgages — Greenville County, S. C.

Open at Proper Tab according to First Letter or Letters of Name and refer to Buff Sub-Index sheet for page reference.

| FILE NUMBER<br>DATE OF RECORD  | MORTGAGORS<br>FAMILY NAMES | GIVEN NAMES<br>ABCDEFGHIJ | GIVEN NAMES<br>JKLMNO  | GIVEN NAMES<br>PQRSTUVWXYZ                            | MORTGAGEES  | BOOK | PAGE | Amount  | BRIEF DESCRIPTION, LOCATION, ETC.<br>( Not Warranted )                                  |
|--------------------------------|----------------------------|---------------------------|------------------------|---|---|------|------|---------|---|
| 28202<br>Feb. 28 1986<br>28894 | Miller                     | Carolyn J. & Lawrence R.  | Laurence R.            | Cancelled 6-15-92<br>Dannie S. Inkerley<br>Le Fayette | 92*37460 Sit. Blk 132-578<br>First Fed. St. L. Assoc. of S.C. | 1762 | 725  | 107,000 | Rd. Joycroft Sec I map III<br>Lot 102 Hunting Hollow<br>for mtg. see Rem Bl. 847 pp. 40 |
| Mar. 4 1986<br>29382           | "                          | "                         | James T. IV + Patricia | William   | Admin. of Veterans Affairs<br>Soc. Bank + Trust Co.           | 1763 | 655  |         | mtg. assigned Bankers Life Co.<br>see Rem Bl. 1711 pp. 308                              |
| Mar. 10 1986<br>30174          | "                          | "                         | "                      | "   | "   | 1764 | 484  |         | Extra + Mod. Repl. for mtg. etc<br>for mtg. see Rem Bl. 1615 pp. 785                    |
| Mar. 14 1986<br>31597          | "                          | "                         | "                      | "   | "   | 1765 | 336  |         | Release lien from judgment Roll 86-797  |
| Mar. 27 1986<br>32123          | "                          | "                         | "                      | "   | "   | 1767 | 236  | 25,000  | 2.90 Acre Old Raven Rd.<br>Sec. 3   |
| Apr. 1 1986<br>32505           | "                          | "                         | "                      | "   | "   | 1767 | 915  | 88,800  | Lots 51 + 52, Peppertree<br>Northwood   |
| Apr. 3 1986<br>32801           | "                          | "                         | "                      | "   | "   | 1768 | 529  | 25,500  | Lot 2 + 3 Mohawk Dr.  |
| Apr. 7 1986<br>32925           | "                          | "                         | "                      | "   | "   | 1769 | 13   | 24,274  | Lot 17 Arthur Ave.  |
| Apr. 8 1986<br>34370           | "                          | "                         | "                      | "   | "   | 1769 | 52   | 25,200  | Lynden Lane<br>Lot 26 Stratford Court   |
| Apr. 21 1986<br>35000          | "                          | "                         | "                      | "   | "   | 1771 | 148  | 50,000  | 5 1/2 Acre Valley House, 7.41 Acre mtg. Co.<br>Lot 199 Cor. 6th Ave. + C St.            |
| Apr. 25 1986<br>35466          | "                          | "                         | "                      | "   | "   | 1772 | 251  | 10,000  | East Overbrook<br>Pt Lot 6 Broadcliff Dr.   |
| Apr. 29 1986<br>35555          | "                          | "                         | "                      | "   | "   | 1772 | 701  | 36,226  | Lot 6   |
| Apr. 29 1986<br>35702          | "                          | "                         | "                      | "   | "   | 1772 | 845  | 22,700  | Pt. lot 15 Kings Ridge Dr. + McKinnon Ln<br>Botany Wood Sec VII                         |
| Apr. 30 1986<br>36849          | "                          | "                         | "                      | "   | "   | 1772 | 845  | 50      |   |
| May 9 1986                     | "                          | "                         | "                      | "   | "   | 1772 | 845  | 50      |   |
| Apr. 30 1986<br>36849          | "                          | "                         | "                      | "   | "   | 1773 | 134  | 6,357   | 1.49 Acre<br>for mtg. see Rem Bl. 1646 pp. 226  |
| May 9 1986                     | "                          | "                         | "                      | "   | "   | 1774 | 944  |         | mtg. assigned to U.S. Mortgage Corp.  |



# DIRECT or MORTGAGOR Index to Real Estate Mortgages — Greenville County, S. C.

3  
(28)

REG. U. S. PAT OFFICE *Chas McCott* County Indexes Since 1888 An Identifying Trade Mark

Open at Proper Tab according to First Letter or Letters of Name and refer to Buff Sub-Index sheet for page reference.

COTT FAMILY NAME INDEX No. 75 © 1949  
MADE BY THE COTT INDEX COMPANY, COLUMBUS, OHIO  
SOLD BY PHOTO COPY SUPPLY, MAULDIN, S. C.

| FILE NUMBER<br>DATE OF RECORD | MORTGAGORS<br>FAMILY NAMES | GIVEN NAMES<br>ABCDEFGHIJ                            | GIVEN NAMES<br>KLMNO         | GIVEN NAMES<br>PQRSTUVWXYZ   | MORTGAGEES   | BOOK | PAGE | Amount                | BRIEF DESCRIPTION, LOCATION, ETC.<br>( Not Warranted )   |
|-------------------------------|----------------------------|--|------------------------------|------------------------------|--|------|------|-----------------------|--|
| 37403<br>May 13, 1986         | Miller                     | <del>Cancelled</del><br>Dannie S. Tankersley<br>remc | 5-25-94                      | Jol<br>Dorothy L.            | # 36754 Sat Bk 153-608<br>First Fed. St L Assoc of S.C.  | 1775 | 740  | 70,168 <sup>.00</sup> | Lot 32 Edwards Farm Sec 5  |
| 37991<br>May 16, 1986         | "                          | <del>Cancelled</del><br>Amita F.                     | <del>REGISTER OF DEEDS</del> | 11-2-2001                    | # 98894 Sat Bk 242-652<br>First Fed. St L Assoc of S.C.  | 1776 | 609  | 27,662 <sup>.00</sup> | Lot 126 Woodside Mill Sec 5  |
| 38281<br>May 20, 1986         | "                          | <del>Cancelled</del><br>Edna H.                      | <del>REGISTER OF DEEDS</del> | 5-24-90                      | # 24926 Sat Bk 119-335<br>First Fed. St L Assoc of S.C.  | 1777 | 251  | 5,080 <sup>.02</sup>  | 12.5 Acres Jamison Road Bates  |
| 38392<br>May 20, 1986         | "                          | <del>Cancelled</del><br>Robert W.                    | <del>REGISTER OF DEEDS</del> |                              | Seagull Properties<br>24741 Sat Bk 198-1732              | 1777 | 220  |                       | Mt. Zion Mtg. sec 5, Bk 1628 Pg. 350<br>Mtg. assigned Cherokee Eastapian                                       |
| 39115<br>May 27, 1986         | "                          | <del>Cancelled</del><br>Bertrude J.                  | 12-12-86                     | Dannie S. Tankersley<br>remc | Family Credit Services, Inc.<br>109-1136                 | 1778 | 490  | 25,999 <sup>.95</sup> | Lot 84 German St. Chestnut Hill  |
| 39298<br>May 28, 1986         | "                          | <del>Cancelled</del><br>Dannie S. Tankersley<br>remc | 8-11-88                      | J # 7724 Sat Bk              | Southern Equity Mtg. Inc.<br>39095 Sat Bk 107-269        | 1778 | 746  | 66,600 <sup>.00</sup> | Lot 3 Willow Pond Lane Willow<br>Group the 3rd mtg. cut from 1778 by 746<br>Mtg. assigned First Boston Capital |
| 39421<br>May 28, 1986         | "                          | <del>Cancelled</del><br>Julianne                     |                              | William N.                   | Southern Equity Mtg. Inc.<br>39095 Sat Bk 107-269        | 1778 | 750  |                       |  |
| 39580<br>May 29, 1986         | "                          | <del>Cancelled</del><br>David J.                     |                              | Patricia L.                  | American Fed. Bank                                       | 1779 | 157  | 30,000 <sup>.00</sup> | Lot 13 Sunset Hgts. Mauldin  |
| 39638<br>May 29, 1986         | "                          | <del>Cancelled</del><br>William                      |                              | Lafayette                    | Summer St Whittier<br>Administrators of Veterans Affairs | 1779 | 341  |                       | Mtg. assigned to Liberty Nat'l Life<br>Insurance Co. - for Mtg. see<br>Rem Bk 847 Pg. 40                       |
| 39822<br>May 30, 1986         | "                          | <del>Cancelled</del><br>Donald J.                    | 9-29-98                      | W. Lynda                     | # 81496 Sat Bk 198-350<br>Weyhaeuser Mtg. Co.            | 1779 | 565  | 73,957 <sup>.00</sup> | Lot 68 Glen Harry Sec. I   |
| 40904<br>June 6, 1986         | "                          | <del>Cancelled</del><br>Alfred E.                    |                              | May                          | Beneficial Mtg. Co. of S.C.<br># 76686 Sat Bk 278-1739   | 1781 | 228  | 13,500 <sup>.00</sup> | Lot 89 "Waterwood"   |
| 41571<br>June 11, 1986        | "                          | <del>Cancelled</del><br>Rhodes                       |                              | Stanley R.                   | Weyhaeuser Mtg. Co.<br># 33111 Sat Bk 211 Pg. 376        | 1782 | 230  | 64,875 <sup>.00</sup> | Lot 36 Colgate Ave. College Park<br>Mauldin  |
| 41614<br>June 12, 1986        | "                          | <del>Cancelled</del><br>Chiles                       |                              | Lucy Ann                     | American Fed. Bank FSB<br>Sat Bk 148-1712                | 1782 | 300  | 54,500 <sup>.00</sup> | Lot 63 Bridge Rd. Holly Spring Sec II  |
| 42388<br>June 18, 1986        | "                          | <del>Cancelled</del><br>Dannie S. Tankersley<br>remc | 1-19-94                      | Michael E.                   | Fleet Real Est. Funding Corp.<br>Sat Bk 148-1712         | 1783 | 636  | 71,466 <sup>.00</sup> | Lot 54 7th Swain Gardens   |
| "                             | "                          | <del>Cancelled</del><br>Dannie S. Tankersley<br>remc | 1-19-94                      | William F.                   | " " "  | 1783 | 636  |                       |  |

(AM)

# DIRECT or MORTGAGOR Index to Real Estate Mortgages — Greenville County, S. C.

REG. U. S. PAT. OFFICE *Chas McCott* County Indexes Since 1888 An Identifying Trade Mark

Open at Proper Tab according to First Letter or Letters of Name and refer to Buff Sub-Index sheet for page reference.

COTT FAMILY NAME INDEX No. 75 © 1949  
MADE BY THE COTT INDEX COMPANY, COLUMBUS, OHIO  
SOLD BY PHOTO COPY SUPPLY, MAULDIN, S. C.

| FILE NUMBER<br>DATE OF RECORD   | MORTGAGORS<br>FAMILY NAMES | GIVEN NAMES<br>ABCDEFGHIJ                           | GIVEN NAMES<br>JKLMNO | GIVEN NAMES<br>PQRSTUVWXYZ         | MORTGAGEES  | BOOK | PAGE | Amount         | BRIEF DESCRIPTION, LOCATION, ETC.<br>( Not Warranted )   |
|---------------------------------|----------------------------|---|-----------------------|------------------------------------|---|------|------|----------------|--|
| 43063<br>June 23, 1986<br>42907 | Miller                     | <i>cancelled</i><br>Donna S. Lankley<br><i>remc</i> | 3-12-80               | # 37367<br>Robert M.               | S. & Blk 100-1323<br>Capital Bank & Trust               | 1784 | 536  | .82<br>14,002  | Lat 31 1/2 pt. lot 30  |
| June 30, 1986                   | "                          | <i>cancelled</i><br>Donna S. Lankley<br><i>remc</i> |                       | 7-31-90<br>Ronald L.               | # 37324 S. & Blk. 120-444<br>The Kessell Co             | 1785 | 934  | 100<br>67,891  | Sub 96, See 3 Pointa   |
| "                               | "                          | <i>cancelled</i><br>Donna S. Lankley<br><i>remc</i> |                       | 7-31-90<br>Sandra W.               | # 37324 S. & Blk. 120-444                               | 1785 | 934  |                |  |
| 44066<br>June 30, 1986          | "                          |   |                       | et al<br>Ronald L.                 | The Kessell Co.   | 1785 | 937  |                | Mtg. assigned to City Federal<br>Savings Bank for Mtg. See<br>REM Blk 1785 pg 934  |
| "                               | "                          |   |                       | et al<br>Sandra W.                 | " " "   | 1785 | 937  |                |  |
| 157<br>July 1, 1986             | "                          | <i>cancelled</i><br>Donna S. Lankley<br><i>remc</i> | 2-15-94               | # 11236<br>Charles F.              | Sut Blk 150-17<br>Wachovia Mtg Co.                      | 1786 | 467  | 100<br>54,754  | Lat 58 Ambwood Lane Adams Rd   |
| 714<br>July 3, 1986             | "                          | <i>cancelled</i><br>Donna S. Lankley<br><i>remc</i> | # 12107               | cancelled<br>Dolores M. & James A. | S. & Blk. 109-1942<br>Collyer Properties Inc.           | 1787 | 306  | .00<br>26,500  | Lat 183 Cliff Ridge Colony<br>for mtg. see Rem Blk 1649 pg 678<br>Mtg. assigned to August Kahn & Co. Inc.<br>Chick 5 pgs. 29 |
| 1568<br>July 11, 1986           | "                          |   |                       | et al<br>Bobby R.                  | S. C. Nat'l Bank  | 1788 | 759  | .00            |  |
| 2576<br>July 18, 1986           | "                          | <i>cancelled</i><br>Donna S. Lankley<br><i>remc</i> | 10. 29-92             | # 67672<br>George W. & Joyce B.    | S. & Blk. 135-1228<br>Citizens Bk & Assn.               | 1790 | 350  | .00<br>10,000  | 3.95 Acre Chick Springs Rd   |
| 3412<br>July 24, 1986           | "                          | <i>cancelled</i><br>Donna S. Lankley<br><i>remc</i> | 10. 12-92             | # 63670<br>Harold L. & Katherine   | S. & Blk. 135-276<br>Southern Equity Mtg. Inc.          | 1791 | 453  | .00<br>118,000 | 2.17 acre Rolling Green Circle   |
| 3496<br>July 24, 1986           | "                          | <i>cancelled</i><br>Donna S. Lankley<br><i>remc</i> | 4-13-87               | # 43311<br>Kenneth N.              | S. & Blk 101-592<br>Pepper Tree Homeowners Assn.        | 1791 | 588  |                | Notice of Lien (T 27.1-1-108)  |
| 3496<br>July 24, 1986           | "                          | <i>cancelled</i><br>Donna S. Lankley<br><i>remc</i> | 4-13-87               | # 43310<br>Kenneth N.              | S. & Blk 101-593<br>Pepper Tree Homeowners Assn.        | 1791 | 589  |                | Notice of Lien (T 27.1-1-109)  |
| 3503<br>July 24, 1986           | "                          |   |                       | W.<br>Harold L. & Katherine        | Southern Equity Mtg. Inc.                               | 1791 | 457  |                | Group, Inc. Mtg. see Rem Blk 1791 pg 453<br>Mtg. assigned to First State Capital   |
| 3989<br>July 29, 1986           | "                          | <i>cancelled</i><br>Donna S. Lankley<br><i>remc</i> | 5-6-94                | Dr.<br>Philip Westwood             | # 32288 S. & Blk 152-1404<br>Cameron-Brown Co.          | 1792 | 346  | .00<br>76,000  | 5.33 acre  |
| 4455<br>July 31, 1986           | "                          | <i>cancelled</i><br>Donna S. Lankley<br><i>remc</i> |                       | cancelled<br>Kipp                  | 9.16.92 # 57738 S. & Blk 134-1051<br>Weyhaeuser Mtg. Co | 1792 | 974  | .00<br>53,000  | Lots 213 Pilot Rd Bate Estate  |
| "                               | "                          | <i>cancelled</i><br>Donna S. Lankley<br><i>remc</i> |                       | cancelled<br>Kimberly              | 9.16.92 # 57738 S. & Blk 134-1051<br>"                  | 1792 | 974  |                |  |

# DIRECT or MORTGAGOR Index to Real Estate Mortgages — Greenville County, S. C.

REG. U. S. PAT. OFFICE *Chas McCott* County Indexes Since 1888 An Identifying Trade Mark

Open at Proper Tab according to First Letter or Letters of Name and refer to Buff Sub-Index sheet for page reference.

COTT FAMILY NAME INDEX No. 75 © 1949  
MADE BY THE COTT INDEX COMPANY, COLUMBUS, OHIO  
SOLD BY PHOTO COPY SUPPLY, MAULDIN, S. C.

(2C)

| FILE NUMBER<br>DATE OF RECORD | MORTGAGORS<br>FAMILY NAMES | GIVEN NAMES<br>ABCDEFGHIJ | GIVEN NAMES<br>JKLMNO | GIVEN NAMES<br>PQRSTUVWXYZ   | MORTGAGEES                                      | BOOK | PAGE | Amount  | BRIEF DESCRIPTION, LOCATION, ETC.<br>( Not Warranted )  |
|-------------------------------|----------------------------|---------------------------|-----------------------|--|---|------|------|---------|---|
| 4 969<br>Aug. 4, 1986<br>5072 | Mikler                     |                           |                       | Margaret H. & Robert M. Miller Jr<br>10-16-92 R.E.M. # 23071<br>Rene Davis Miller 10-19-92 | Weyerhaeuser mty. Co.                           | 1793 | 812  | 57,712  | Pineforest<br>Lot 129 Mapleton Drive  |
| Aug 5, 1986<br>5103           | "                          | Kerman B.                 | 64671                 | Rene Davis   | First Fed. St. L. Assoc. of S.C.                | 1793 | 956  | 43,855  | Bates 2f.<br>Tract, White Horse Rd. E. of<br>for mty. see Rem. Bl. 1698 ff 23ff<br>mty. assign. Metmor Financial Inc. |
| Aug 5, 1986<br>5106           | Miller                     |                           |                       | Jim J. et al   | Weyerhaeuser mty. Co.                           | 1794 | 135  |         |   |
| Aug 5, 1986                   | "                          | Kerman B.                 |                       | Rene Davis   | First Fed. St. L. Assoc. of S.C.                | 1794 | 160  |         |   |
|                               | "                          | Cancelled                 |                       |  | "   | 1794 | 160  |         | Subordination Agreement for mty.<br>see Rem. Bl. 1793 ff 956 & Loan<br>Agree. in Rem. Bl. 1249 ff 445                 |
| 6052<br>Aug. 12, 1986<br>6079 | "                          | Dannie S. Tankersley      | 4-27-94               | # 29621<br>Robert W.   | Union Home Loan Corp of S.C.                    | 1795 | 102  | 35,600  | Lat 20 & 21 Essex Court<br>for mty. see Rem. Bl. 1641 ff 133<br>Release lot w/ de Hampton Blvd.                       |
| Aug 12, 1986<br>6079          | "                          | Charles E.                |                       | Joyce L.   | Bank of Green                                   | 1795 | 289  |         | for mty. see Rem. Bl. 1397 ff 151<br>Release lot w/ de Hampton Blvd.  |
| Aug 12, 1986<br>6325          | "                          | Cancelled                 | 12-22-93              | # 90179  | Bank of Green<br>Sat BK 147-1570                | 1795 | 289  |         | Anderson St. Nighthawk<br>Release lot w/ de Hampton Blvd.   |
| Aug 12, 1986<br>6877          | "                          | Dannie S. Tankersley      |                       | Michael L. et al   | First Citizens Bank of S.C. of S.C.             | 1795 | 497  | 37,050  | Lat 98 & 97 East Somerset Ave.  |
| Aug 18, 1986<br>7276          | "                          | Cancelled                 |                       | Cancelled 5-22-92 # 32492  | First Fed. St. L. Assoc. of S.C.                | 1796 | 254  | 65,000  | Sec. I<br>Lot 8 Stoneledge Dr. Foxcroft   |
| Aug 20, 1986<br>7255          | "                          | Dannie S. Tankersley      | 8-24-93               | # 56668<br>Karee C. & Ricky L.   | Weyerhaeuser Mty. Co.<br>Sat BK 143-1901        | 1796 | 757  | 63,000  | Oaks Sec. 2<br>Lot 12 Buckingham Way, Windsor   |
| Aug 20, 1986<br>9300          | "                          | Darlene S.                |                       | William D.   | Barclays American Mty. Corp.                    | 1796 | 688  | 66,000  | Wood Creek, Sec. 2<br>Lot 49, Pine Crest Drive  |
| Sept 3, 1986<br>10389         | "                          | Cancelled                 |                       | Julianne S. & William M.<br>a S.C. Gen. Pto. # 48375                                       | Southern Equity Mty. Inc.<br>Sat. BK. 1317 ff 4 | 1799 | 595  |         | for mty. see Rem. Bl. 1778 ff 746<br>mty. assigned Outwin Financial Corp  |
| Sept 11, 1986<br>10390        | "                          | Dannie S. Tankersley      | 5-11-87               | Road Assoc.  | American Fed. Bank FSB                          | 1801 | 179  | 300,000 | Road<br>Parcel Miller Rd. & Woodruff  |
| Sept 11, 1986                 | "                          | Cancelled                 |                       | a S.C. Gen. Pto. # 47367   | Donald R. Trammell                              | 1801 | 257  | 50,000  | Road<br>Parcel Miller Rd. & Woodruff  |

(M44)

# DIRECT or MORTGAGOR Index to Real Estate Mortgages — Greenville County, S. C.

REG. U. S. PAT. OFFICE *Chas McCott* County Indexes Since 1888 An Identifying Trade Mark

Open at Proper Tab according to First Letter or Letters of Name and refer to Buff Sub-Index sheet for page reference.

COTT FAMILY NAME INDEX No. 75 © 1949  
MADE BY THE COTT INDEX COMPANY, COLUMBUS, OHIO  
SOLD BY PHOTO COPY SUPPLY, MAULDIN, S. C.

| FILE NUMBER<br>DATE OF RECORD | MORTGAGORS<br>FAMILY NAMES | GIVEN NAMES<br>ABCDEFGHIJ  | GIVEN NAMES<br>JKLMNO      | GIVEN NAMES<br>PQRSTUVWXYZ  | MORTGAGEES   | BOOK | PAGE       | Amount | BRIEF DESCRIPTION, LOCATION, ETC.<br>( Not Warranted )   |
|-------------------------------|----------------------------|--|----------------------------|---|--|------|------------|--------|--|
| 10485<br>Sept. 12, 1986       | Miller                     | <i>Cancelled</i><br>Donnie S. Tankersley   | 9-5-89 # 40028             | M. Stanley et al  | 84 Bk. 115-577<br>First Fed. S. & L. Assoc. of S.C.                | 1801 | 388        | 10,000 | Unit 18 Bridgeway No. 18<br>Aurora   |
| "                             | "                          | <i>Cancelled</i><br>Donnie S. Tankersley   | 9-5-89                     | Alicia Sarah H. Williams<br>William H. Williams<br>Sarah H. et al | 40028 84 Bk. 115-577   | 1801 | 388        |        |  |
| 10901<br>Sept. 16, 1986       | "                          | <i>Cancelled</i><br>Daniel   | 11-10-89 #                 | Patricia Patsy Paul   | 50932 84 Bk. 116-438<br>P.W. Master                                | 1801 | 969        | 18,000 | Lat 105 Chandler Street<br>Val Sec II  |
| 11120<br>Sept. 16, 1986       | "                          | H. Clifford  | 10-3-2006                  | REGISTER OF DEEDS<br>Maurine                                      | #97019 Lat BK 341-337<br>S. C. Nat'l Bank                          | 1802 | 106        | 30,000 | Lat 80 Brunton Court Center<br>St. Ann.  |
| 11386<br>Sept 18, 1986        | "                          | James J.   |                            | Donnie S. Tankersley  | 4-12-89 # 15622 84 Bk. 113-331<br>Provident Mtg Services, Inc      | 1802 | 560        | 1,204  | Lat 84 North Kings Dr. Kings Ct.<br>For mtg. see Rem Bk. 1583 pg. 361<br>Mtg. assigned to S. Shultz Corp.<br>Corp. For mtg. see Rem Bk 1583 pg. 361<br>Mtg assigned Security Pacific Finance |
| 11642<br>Sept. 19, 1986       | "                          | James D.   |                            |   | U. S. Shelter  | 1802 | 897        |        |  |
| 11644<br>Sept. 19, 1986       | "                          | James D.   |                            |   | U. S. Shelter  | 1802 | 905        |        |  |
| 11758<br>Sept 22, 1986        | "                          | <i>Cancelled</i><br>Donnie S. Tankersley   | 4-14-74                    | # 62521<br>Marion L. & Ramsey B.                                  | Lat BK 156-447<br>American Fed Bank of S.C.                        | 1803 | 92         | 59,300 | Lat 20 Broadway Creek Ridge  |
| 12309<br>Sept. 25, 1986       | "                          | Carrie L.  |                            | Waddy W.  | Pacemaker Corp.  | 1803 | 990        | 3,775  | Lat Blossom Dr.  |
| 12350<br>Sept. 25, 1986       | "                          | <i>Cancelled</i><br>DONNIE S. TANKERSLEY<br>R.M.C. # 20752<br>EVEN RELEASED 10-27-88 REM BK 1469 PS 65<br>DONNIE S. TANKERSLEY<br>R.M.C. # 20752 | 10-27-88 REM BK 1469 PS 65 | William J.<br>Sarah W.  | S.C. Nat'l Bank  | 1804 | 31         | 23,633 | Lat 41 South Piney Circle<br>L'ville   |
| 12355<br>Sept 25, 1986        | "                          | Charlie F. et al   |                            |   | family Wachovia mtg Co<br>First Wachovia Mtg. Co.                  | 1803 | 999        |        | Authority For mtg. see Rem Bk 1786 pg 467<br>Mtg. assigned to S.C. State Housing<br>Agency   |
| 12414<br>Sept 26, 1986        | "                          | Ann<br>Barbara   | 12-17-2001                 | # 114698  | Lat BK 244-1803<br>Diamond Mtg. Corp.                              | 1804 | 190        | 43,150 | Lat 41 Camden Lane Belle<br>Meade  |
| 12563<br>Sept 26, 1986        | "                          | <i>Cancelled</i><br>Donnie S. Tankersley   | 11-17-88 #                 | 24172<br>John B. Jr. et al  | 84 Bk. 111-273<br>Citicorp Homeowners, Inc.                        | 1804 | 352        | 68,400 | Lat 30 Jay Linn Court<br>Harrogate Hill  |
| 12605<br>Sept. 29, 1986       | "                          | <i>Cancelled</i><br>Donnie S. Tankersley   | 11-17-88 #                 | 24172 et al<br>Mary Charlene Allen<br>Levie                       | 84 Bk. 111-273<br>9-19-89 # 42134 84 Bk. 115-969<br>Community Bank | 1804 | 352<br>672 |        | Real Property Agreement  |

# DIRECT or MORTGAGOR Index to Real Estate Mortgages — Greenville County, S. C.

(28)

REG. U. S. PAT OFFICE *Chas. McClellan* County Indexes Since 1888 An Identifying Trade Mark

Open at Proper Tab according to First Letter or Letters of Name and refer to Buff Sub-Index sheet for page reference.

COTT FAMILY NAME INDEX No. 75 © 1949  
MADE BY THE COTT INDEX COMPANY, COLUMBUS, OHIO  
SOLD BY PHOTO COPY SUPPLY, MAULDIN, S. C.

| FILE NUMBER<br>DATE OF RECORD | MORTGAGORS<br>FAMILY NAMES | GIVEN NAMES<br>ABCDEFGHIJ        | GIVEN NAMES<br>JKLMNO            | GIVEN NAMES<br>PQRSTUVWXYZ       | MORTGAGEES   | BOOK | PAGE | Amount  | BRIEF DESCRIPTION, LOCATION, ETC.<br>( Not Warranted )                                   |
|-------------------------------|----------------------------|----------------------------------|----------------------------------|----------------------------------|--|------|------|---------|--|
| 12918<br>Sept 31, 1986        | Miller                     | 11-29-94                         | # 77469                          | Cancelled                        | Set BK 157-1836                                      |      |      | 00      |  |
| 12922<br>Sept 30, 1986        | "                          | Cancelled<br>Annie S. Tankersley | Martha<br>9-18-96                | Cancelled<br>Annie S. Tankersley | American Fed. Bank F.S.B.<br># 65831 Set BK 172-1931 | 1804 | 896  | 15,000  | Lot 11 Wade Hampton Garden   |
| 13015<br>Sept 30, 1986        | "                          |                                  |                                  | Sarah K.                         | Bank of Greenville Post                              | 1804 | 904  | 38,800  | Right of Way<br>4.67 Acres Deep Creek Rd. also   |
| 14825<br>Oct 13, 1986         | "                          | Cancelled<br>Annie S. Tankersley | 8-4-87 # 6280                    | Kenneth M. Ad                    | 24 Blk 103-1498<br>Don Enterprise Inc. 775 Hill      | 1804 | 906  | 8,205   | Subordination Agreement for mtg. on<br>Rem. Bl. 1591 pg. 665 + Rem<br>Book 1804 page 904 |
| 15310<br>Oct 15, 1986         | "                          | Cancelled<br>Annie S. Tankersley | 8-4-87 # 6280                    | Norma Weid                       | 24 Blk 103-1498                                      | 1807 | 686  | 8,205   | 4 Parcel   |
| 16798<br>Oct 27, 1986         | "                          | Cancelled<br>Annie S. Tankersley | Edward W. # 35789                | Martha A.                        | Alliance Mtg. Co.<br>Set BK 161-1760 One of 4 C      | 1808 | 319  | 45      | Set mtg. on Rem Bl. 1762 pg 655<br>Mtg. assigned to Fed. Home Loan Mtg. Corp.            |
| 16773<br>Oct 27, 1986         | "                          | Cancelled<br>Annie S. Tankersley | Sertudeg. # 35789                | Noel J.                          | Blayer Financial Services                            | 1810 | 608  | 32,314  | Hills No. 1<br>Set 84 Yeoman St. Chestnut  |
| 18135<br>Nov 3, 1986          | "                          | CANCELLED<br>REGISTER OF DEEDS   | 3-6-98                           | Thomas W.                        | Collateral Investment Co.<br># 17335 Set BK 188-1356 | 1810 | 815  | 00      | mtg. on Rem Bl. 1206 pg 67<br>Mtg. assigned to mtg. corp. for                            |
| 18206<br>Nov 4, 1986          | "                          | CANCELLED<br>REGISTER OF DEEDS   | 3-6-98                           | Scott M.                         | John F. Ayers Jr.<br># 17335 Set BK 188-1356         | 1812 | 983  | 24,450  | Lot 66 Main St (on)<br>Burlington Industrial Park  |
| 18608<br>Nov 6, 1986          | "                          | SM<br>Debra L.                   | Cancelled<br>Annie S. Tankersley | Debra A.                         | 8-3-88 # 6189 S. Bl. 109-783                         | 1812 | 983  | 00      | mtg. + assign<br>Rent & S. Bl. 109   |
| 19082<br>Nov 10, 1986         | "                          | Cancelled<br>Annie S. Tankersley | 10-28-97 # 77169                 | J. Earl                          | 5-30-89 # 23360 Set BK 113-1734                      | 1813 | 35   | 72,000  | Lot 12 Colony Tr   |
|                               | "                          | Cancelled<br>July 9, 1986        | 10-28-97 # 77169                 | Mary L.                          | The Facsetta Corp.<br>1/2 Fairhill Fin. Corp. 7/2.   | 1813 | 940  | 6,076   | 7 Plainfield Dr.   |
|                               | "                          | Cancelled<br>July 9, 1986        | 10-28-97 # 77169                 | James D.                         | Fairfield Financial Corp.<br>Set BK 184-0748         | 1814 | 489  | 182,400 | Lots 15+16 Highland Terrace<br>Bl. B.  |

(over)



# DIRECT or MORTGAGOR Index to Real Estate Mortgages — Greenville County, S. C.

REG. U. S. PAT OFFICE *Chas McCott* County Indexes Since 1888 An Identifying Trade Mark

Open at Proper Tab according to First Letter or Letters of Name and refer to Buff Sub-Index sheet for page reference.

COTT FAMILY NAME INDEX No. 75 © 1949  
MADE BY THE COTT INDEX COMPANY, COLUMBUS, OHIO  
SOLD BY PHOTO COPY SUPPLY, MAULDIN, S. C.

| FILE NUMBER<br>DATE OF RECORD | MORTGAGORS<br>FAMILY NAMES | GIVEN NAMES<br>ABCDEFGH                           | GIVEN NAMES<br>IJKLMNO                            | GIVEN NAMES<br>PQRSTUVWXYZ                             | MORTGAGEES   | BOOK | PAGE | Amount  | BRIEF DESCRIPTION, LOCATION, ETC.<br>( Not Warranted )                           |
|-------------------------------|----------------------------|---|---|--|--|------|------|---------|--|
| 19118<br>Nov. 10, 1986        | Miller                     |   |   |  | FFC Fairfield Fin. Corp. of Ga.<br>Fairfield Financial Corp. | 1814 | 495  |         | Mtg. assigned Decatur Fed. St L<br>Roads. for mtg. see Rem Bk 1814<br>pg. 487    |
| "                             | "                          |   |   |  | " " "  | 1814 | 495  |         |  |
| 19482<br>Nov. 12, 1986        | "                          | <i>Cancelled</i><br>Dorrie S. Tankersley<br>REMIC | <i>Cancelled</i><br>Dorrie S. Tankersley<br>REMIC | 3-22-89 #12322 St. Bk. 112-1778                        | Skilena H. Patton  | 1815 | 32   | 15,000  | Lot View Mount Dr. Paris Mt Sp<br>Rd. Hills                                      |
| 19646<br>Nov. 13, 1986        | "                          | Ann H.  |   | 08-25-2008 #78004 SAT BK 380-1394                      | J. C. Nat'l Bank   | 1815 | 180  | 11,622  | Lot 78 Long Hill St. Augusta<br>Acres  |
| 19983<br>Nov. 13, 1986        | "                          | L. C.   |   | 9-24-87 #14348 St. Bk 104-1429                         | Fleet Finance Inc.   | 1815 | 392  | 25,542  | Lot 29 Fleetwood Dr. Magnolia  |
| 19992<br>Nov. 14, 1986        | "                          | <i>Cancelled</i><br>Dorrie S. Tankersley<br>REMIC | <i>Cancelled</i><br>Dorrie S. Tankersley<br>REMIC | 7-16-87 #2805 St Bk                                    | 103-632 J.S.C.   | 1815 | 655  | 50,000  | Lot 1 Parkstone II   |
| 20491<br>Nov. 18, 1986        | "                          | Edward W. + Marthe A.                             |   |  | First Fed. St L Assoc.                                       | 1816 | 407  |         | Mtg. assigned Fed. Home Loan Mtg.<br>Corp. - for mtg. see Rem Bk<br>1962 pg. 655 |
| 20653<br>Nov. 20, 1986        | "                          | Donald L.   |   | <i>Cancelled</i><br>6-26-87 #57867 St Bk 102-1792      | First Trident St L Corp.                                     | 1816 | 698  | 217,550 | 3 1/2 Acres Pine Log Ford Road<br>Spartan  |
| 21086<br>Nov. 24, 1986        | "                          | Bellie C.   |   | 11-10-89 10-12-99 #95455 St. Bk. #875,88 St Bk 215-518 | J. C. Nat'l Bank   | 1817 | 339  | 10,000  | Lot 10 Apple Dr. Apple Blossom   |
| 21894<br>Dec. 1, 1986         | "                          | Dolores M.  |   | 5-15-91 #23701 St Bk 124-793                           | First Fed. St L Assoc. of Ga.                                | 1818 | 909  | 15,000  | Lot 218 Poinsettia Sec IV  |
| 24027<br>Dec. 3, 1986         | "                          | Kippy D.  |   |  | Weyhhauser Mtg. Co.  | 1820 | 839  |         | Mtg. assigned Fed. Home Loan Mtg.<br>Corp. - for mtg. see Rem Bk<br>1992 pg. 907 |
| 24310<br>Dec. 10, 1986        | "                          | Kimberly Stet                                     |   | LIEN RELEASED 10-12-88 REM Bk 196 pg 232               | American Fed. Bank   | 1821 | 107  | 24,017  | Lot 93 Belfer Dr. Wade Hampton   |
| 24850<br>Dec. 12, 1986        | "                          | Joan H.   |   | 9-30-2000 #51993                                       | First Fed. St L Assoc. of Ga.                                | 1821 | 786  | 10,000  | Lot 2 Glenham Court<br>Barberry Hlts.  |
|                               | "                          | <i>Cancelled</i><br>REGISTER OF DEEDS<br>H. H. H. | <i>Cancelled</i><br>REGISTER OF DEEDS<br>H. H. H. | 6-30-2000  | Walter A.  | 1821 | 496  |         |  |
|                               | "                          | <i>Cancelled</i><br>REGISTER OF DEEDS<br>H. H. H. | <i>Cancelled</i><br>REGISTER OF DEEDS<br>H. H. H. |  | Viriam H.  |      |      |         |  |

# DIRECT or MORTGAGOR Index to Real Estate Mortgages — Greenville County, S. C.

REG. U. S. PAT OFFICE *Chas. McCall* County Indexes Since 1888 An Identifying Trade Mark

Open at Proper Tab according to First Letter or Letters of Name and refer to Buff Sub-Index sheet for page reference.

COTT FAMILY NAME INDEX No. 75 © 1949  
MADE BY THE COTT INDEX COMPANY, COLUMBUS, OHIO  
SOLD BY PHOTO COPY SUPPLY, MAULDIN, S. C.

( )

| FILE NUMBER<br>DATE OF RECORD | MORTGAGORS<br>FAMILY NAMES | GIVEN NAMES<br>ABCDEFGH                              | GIVEN NAMES<br>IJKLMNO      | GIVEN NAMES<br>PQRSTUVWXYZ | MORTGAGEES   | BOOK | PAGE | Amount | BRIEF DESCRIPTION, LOCATION, ETC.<br>( Not Warranted )   |
|-------------------------------|----------------------------|--|-----------------------------|----------------------------|--|------|------|--------|--|
| 25070<br>Dec. 15, 1986        | Miller                     | <del>CANCELLED</del><br>REGISTER OF DEEDS<br>8-28-98 | Architects & Planners, Ltd. | 8-28-98                    | # 72279 Snt BK 196-1498<br>Community Bank                              | 1822 | 198  | 75,000 | 13.2 Acres   |
| 25350<br>Dec. 16, 1986        | "                          | 8-14-96  | Bryant J. Margant           | # 56374                    | Snt BK 174-1755 Spt.<br>First Fed. B + L. Assn. of                     | 1822 | 640  | 35,000 | Lot 8 Standedge Dr. Doucrot<br>2nd mtg see Rem Book 1804 pg 190<br>Mtg assigned Blue Mtg Corp. |
| 26614<br>Dec. 24, 1986        | "                          |  | Babcock Ann                 |                            | Diamond Mtg Corp   | 1824 | 941  |        | Chick Spring Sp.<br>Lot 761 Hampton Blvd.  |
| 30132<br>Jan. 19, 1987        | "                          |  |                             | et al                      | United Carolina Bank of S.C.   | 1830 | 374  | 75,000 | for mtg see REM bk 1393 pg 456<br>Mtg assn to AmSouth Mtg Co.                                  |
| 30307<br>Jan. 21, 1987        | "                          |  |                             | L. Carl et al              | Collateral Invest Co.  | 1830 | 786  |        | for mtg see REM bk 1397 pg 763<br>Mtg assn to AmSouth Mtg Co.                                  |
| 30307<br>Jan. 21, 1987        | "                          |  | Debra S. + G. Gary          |                            | Collateral Invest Co.  | 1830 | 786  |        | mtg assn to AmSouth Mtg Co   |
| 30307<br>Jan. 21, 1987        | "                          |  | Lawrence Alan et al         |                            | Collateral Invest Co   | 1830 | 786  |        | 30th mtg see Rem Bk 1459 p 517   |
| "                             | "                          |  | Bladys L                    |                            | "  | 1830 | 786  |        |  |
| 30581<br>Jan. 26, 1987        | "                          | <del>CANCELLED</del><br>D. H. S. Tankersley<br>RMC   | Charles M.                  | 2-10-92                    | Snt. Bk. 129-233<br>Enclosed Sew. Snc.<br># 8373 Manufacturers Hanover | 1831 | 214  | 12,019 | Lot 4 Mountain View Cir<br>Mountain View Circle Chick<br>Spt Sp.                               |
| "                             | "                          | <del>CANCELLED</del><br>D. H. S. Tankersley<br>RMC   | Brenda J.                   | 2-10-92                    | # 8275 Snt. Bk. 129-233<br>"   | 1831 | 214  |        | for Mtg see REM Bk. 1312 p. 699<br>Mtg assn to AmSouth Mtg Co.                                 |
| 30307<br>Jan. 21, 1987        | "                          | <del>CANCELLED</del><br>D. H. S. Tankersley<br>RMC   | Helen B. + Owen T.          |                            | Collateral Invest. Co.   | 1830 | 786  |        |  |
| 31186<br>Jan. 29, 1987        | "                          | <del>CANCELLED</del><br>D. H. S. Tankersley<br>RMC   | E. Linville                 | 8-20-92                    | # 51898 Snt Bk. 133-1788<br>Cameron-Brown Co.                          | 1832 | 658  | 44,050 | Lot 68 Casa Loma Ests  |
| "                             | "                          | <del>CANCELLED</del><br>D. H. S. Tankersley<br>RMC   | Della Carter                | 8-20-92                    | # 51898 Snt Bk. 133-1788   | 1832 | 658  |        |  |
| 34071<br>Feb. 20, 1987        | "                          | <del>CANCELLED</del><br>D. H. S. Tankersley<br>RMC   | A. R.                       | 12-14-90                   | # 59913 Snt. Bk. 122-408<br>S.C. Natl Bank                             | 1837 | 979  | 34,580 | Lot 51 + pt. lot 50 Sherwood   |
| 34582<br>Feb. 25, 1987        | "                          | <del>CANCELLED</del><br>D. H. S. Tankersley<br>RMC   |                             |                            | W. K. Saha + E. Eames<br>Snt. Bk. 117-1729                             | 1839 | 44   | 29,500 | lots 19+21 Laurel Hills  |
| 35765<br>Mar. 4, 1987         | "                          | <del>CANCELLED</del><br>D. H. S. Tankersley<br>RMC   | Sara L.                     | 4-15-87                    | # 43822<br>Snt Bk. 101-691<br>C + A. Natl Bank                         | 1841 | 184  | 43,481 | Butte Sp Chamney<br>Lot 22 Whitbread Ct  |

# DIRECT or MORTGAGOR Index to Real Estate Mortgages — Greenville County, S. C.

REG. U. S. PAT. OFFICE *ChumCott* County Indexes Since 1888 An Identifying Trade Mark

Open at Proper Tab according to First Letter or Letters of Name and refer to Buff Sub-Index sheet for page reference.

COTT FAMILY NAME INDEX No. 75 © 1949 MADE BY THE COTT INDEX COMPANY, COLUMBUS, OHIO SOLD BY PHOTO COPY SUPPLY, MAULDIN, S. C.

| FILE NUMBER<br>DATE OF RECORD | MORTGAGORS<br>FAMILY NAMES | GIVEN NAMES<br>ABCDEFGH   | GIVEN NAMES<br>IJKLMNO                    | GIVEN NAMES<br>PQRSTUVWXYZ                    | MORTGAGEES   | BOOK | PAGE | Amount | BRIEF DESCRIPTION, LOCATION, ETC.<br>( Not Warranted ) |
|-------------------------------|----------------------------|---|---|---|--|------|------|--------|--|
| 36558<br>Mar 9, 1987          | Miller                     | 10-19-95<br>Carol D   | # 63971<br>Kevin E                        | Cancelled<br>Donnie S. Tankersley             | Set BK 164-753<br>Plut Real Estate Funding Corp.           | 1842 | 197  | 50,343 | Sec 5<br>Lot 16 East Highlands Ests                    |
| 37864<br>Mar 16, 1987         | "                          | Donnie W  | Donnie S. Tankersley<br>REMC              | Cancelled<br>1-18-89 # 2434 Set. Bk. 111-1898 | Mavis D. Moody   | 1843 | 954  | 60,000 | 2.29 acres Piney Rd<br>Paris Mt Sp.                    |
| 38182<br>Mar 17, 1987         | "                          | Angela M.<br>9-17-94 B  | # 61036<br>Marion Hal                     | Cancelled<br>Donnie S. Tankersley<br>REMC     | Set BK 156-91<br>S.C. Nat'l Bank                           | 1843 | 954  | 16,000 | Mauldin<br>Lot 33 Glendale II Austin Sp                |
| 38491<br>Mar 18, 1987         | "                          | CANCELLED<br>REGISTER OF DEEDS<br>CANCELED<br>REGISTER OF DEEDS | Jack G.<br>Marion M.                      | Cancelled<br>3-2-99 # 17970<br>3-2-99 # 17970 | Set BK 205-589<br>First Fed. S & L Assoc<br>Set BK 205-589 | 1844 | 826  | 35,000 | Lot 14+15 Edwards Rd<br>Mayfair Ests                   |
| 38835<br>Mar 19, 1987         | "                          | Dennis<br>Brenda S.   | etal<br>etal                              | Cancelled<br>6-8-88 G. S. # 545478            | American Fed. Bank   | 1845 | 522  | 21,533 | Lots 33+34 Brookgreen<br>Well Circle                   |
| 38920<br>Mar 20, 1987         | "                          | Charles   | Donnie S. Tankersley<br>Valerie           | Cancelled<br>5-18-89 REM BK 205-92958         | Community Bank   | 1845 | 701  | 75,000 | Heartstone Ests<br>Lot 6 Lodgewood Trail               |
| 39020<br>Mar 20, 1987         | "                          | B. C. A.  | Donnie S. Tankersley<br>2-14-2003         | CANCELLED<br>REGISTER OF DEEDS                | First Financ. Inc.<br>Set BK 268-1351                      | 1845 | 759  | 30,250 | Lot 29 Magnolia Row<br>Sp.                             |
| 39188<br>Mar 23, 1987         | "                          | George W.<br>40282  | George B.<br>Donnie S. Tankersley<br>REMC | Cancelled<br>8-27-87 # 10061                  | S.C. Nat'l Bank<br>Set BK 104-410                          | 1846 | 68   | 22,000 | 3.95 acres Chick Spp Rd. Chick Spp                     |
| 40777<br>Mar 30, 1987         | "                          | Melvin E.   | Donnie S. Tankersley<br>REMC              | Cancelled<br>1-13-93 # 24658                  | Carolina Investors, Inc.<br>Set BK 137-1394                | 1847 | 786  | 8,585  | Lot 18 Slaw Ave Sec III<br>Hilandale Hgts              |
| 40799<br>Mar 31, 1987         | "                          | Gary Lee<br>Sillman Jr.   | Donnie S. Tankersley<br>REMC              | Cancelled<br>7-30-2002 # 69929                | Associates Financial Serv.<br>Set BK 256-1911              | 1848 | 503  | 92,338 | Lot 26 Crestline Rd<br>Brandon Plant Sec I             |
| 40948<br>Mar 31, 1987         | "                          | Bruce   | REGISTER OF DEEDS<br>Melvin               | Cancelled<br>1-3-2000 # 141                   | Plut Real Estate Funding<br>Set BK 217-1990                | 1848 | 523  | 29,900 | Lot 37 Jones St Abney Mills -<br>Park                  |
| 41023<br>April, 1987          | "                          | Lonnie<br>6-2-88  | alike J. King                             | Cancelled<br># 53555                          | First Fed S & L Assoc. of S.C.<br>Set BK 108-755           | 1848 | 811  | 20,000 | Lot 27 Blossom Dr. Kennedy<br>Bills meach Set II       |
| 41023<br>Apr 1, 1987          | "                          | Delma S.  | James Mary                                | Cancelled<br>Donnie S. Tankersley<br>REMC     | Ct. S Nat'l Bank of S.C.                                   | 1849 | 20   | 8,721  | Lot 55 Pinecreek Drive                                 |

# DIRECT or MORTGAGOR Index to Real Estate Mortgages — Greenville County, S. C.

REG. U. S. PAT. OFFICE *Chas McCatt* County Indexes Since 1888 An Identifying Trade Mark

Open at Proper Tab according to First Letter or Letters of Name and refer to Buff Sub-Index sheet for page reference.

COTT FAMILY NAME INDEX No. 75 © 1949  
MADE BY THE COTT INDEX COMPANY, COLUMBUS, OHIO  
SOLD BY PHOTO COPY SUPPLY, MAULDIN, S. C.

( )

| FILE NUMBER<br>DATE OF RECORD | MORTGAGORS<br>FAMILY NAMES | GIVEN NAMES<br>ABCDEFGHIJ       | GIVEN NAMES<br>JKLMNO           | GIVEN NAMES<br>PQRSTUVWXYZ                                      | MORTGAGEES  | BOOK              | PAGE | Amount  | BRIEF DESCRIPTION, LOCATION, ETC.<br>( Not Warranted )                                 |
|-------------------------------|----------------------------|---------------------------------|---------------------------------|---|---|-------------------|------|---------|--|
| 41631<br>Apr 3, 1987          | Miller                     |                                 | <sup>IV</sup> James S.          | Patricia R.   | First Union Nat'l Bank                                    | 1849              | 818  |         | For mtg. on Rem. Bk. 1596 pg. 497<br>Extension & Modification of mtg.                  |
| 43143<br>Apr 13, 1987         | "                          | E. Linnell                      | <del>Donnie S. Tankersley</del> | 8-20-92 #51898  | St. Bl. 133-1787<br>Cameron - Brown Co.                   | Re-Record<br>1851 | 809  | 44,050  | Lot 68 Casa Loma Est. - for<br>Orig. on Rem. Bk. 1832 pg. 658                          |
| 43405<br>Apr 14, 1987         | "                          | Francis S.                      |                                 | 8-20-92 #51899  | St. Bl. 133-1787  | Re-Record<br>1851 | 809  |         |  |
| "                             | "                          |                                 |                                 |   | "   |                   |      |         |  |
| 43818<br>Apr 15, 1987         | "                          | <del>Donnie S. Tankersley</del> | 8-13-97                         | # 7777  | St. Bl. 103-1895  |                   |      |         | Mtg assign South Benton<br>Savings Bank for mtg on<br>Rem. Bk. 1172 pg. 43             |
| 144696<br>Apr 21, 1987        | "                          | <del>Donnie S. Tankersley</del> | Janet M.                        | Stanley J.  | C. & S. Nat'l Bank, D.C.                                  | 1852              | 900  | 43,920  | Chaucery Bldg 2p.<br>Lot 22 Whitlatch Ct.  |
| "                             | "                          | <del>Donnie S. Tankersley</del> |                                 | 1-8-93 #1359  | St. Bl. 137-917   | 1854              | 167  | 15,000  | Lot 6 Pine Crest Dr<br>wood creek  |
| "                             | "                          | <del>Donnie S. Tankersley</del> | Valerie A.                      | 1-8-93 with 1359  | St. Bl. 137-917   | 1854              | 167  |         |  |
| 45008<br>Apr 22, 1987         | "                          | <del>Donnie S. Tankersley</del> | 8-18-93                         | # 55279   | Sat Bk. 143-1478  | 1854              | 652  | 35,000  | Lot 138 East Park  |
| 45351<br>Apr 23, 1987         | "                          | Adrian K. et al                 |                                 | LIEN RELEASED 9-25-91<br>DONNIE S. TANKERSLEY<br>R.M.C. # 49341 | Rem. Bk. 2181 Pg. 834<br>Select Real Estate Funding Corp. | 1855              | 40   | 34,721  | Lot #1 William St.   |
| 46211<br>Apr 29, 1987         | "                          |                                 |                                 | Robert S.   | Alliance Mtg Co   | 1856              | 392  |         | 9 America L.P. on mtg. on Rem. Bk. 1743 pg. 23<br>Mtg assigned to Commonwealth Mtg Co. |
| 47654<br>May 6, 1987          | "                          | Charlton E.                     | <del>Donnie S. Tankersley</del> | 5-23-2002 # 48551   | St. Bl. 253-912   | 1858              | 412  | 33,000  | Lot 11 Rayna Dr  |
| 48730<br>May 12, 1987         | "                          | Don E. & Lynette                | <del>Donnie S. Tankersley</del> | 5-19-90 #22378  | St. Bl. 118-1934  | 1859              | 837  | 87,000  | Rebus Lane<br>Lot 395 Tenney Pl. Sec 14  |
| 49037<br>May 13, 1987         | "                          |                                 |                                 | Roe E.  | Pomart Discount Co. Inc.                                  | 1860              | 223  | 7,517   | Lot 216 Augusta Ave.   |
| 50042<br>May 18, 1987         | "                          |                                 | Oil Company, Inc.               |   | George A. Mullinnis Jr.                                   | 1861              | 581  | 365,000 | Lot North Franklin Road<br>Wheatcliffe Sec 14  |
| 50160<br>May 19, 1987         | "                          | Aliene H.                       | <del>Donnie S. Tankersley</del> | 4-23-09 #32624  | SAT BK 387-1920   | 1861              | 814  | 20,000  | Lot 18 Baldu Lake Road   |

# DIRECT or MORTGAGOR Index to Real Estate Mortgages — Greenville County, S. C.

REG. U. S. PAT. OFFICE *Chas. McCott* County Indexes Since 1888 An Identifying Trade Mark

Open at Proper Tab according to First Letter or Letters of Name and refer to Buff Sub-Index sheet for page reference.

COTT FAMILY NAME INDEX No. 75 © 1949  
MADE BY THE COTT INDEX COMPANY, COLUMBUS, OHIO  
SOLD BY PHOTO COPY SUPPLY, MAULDIN, S. C.

| FILE NUMBER<br>DATE OF RECORD | MORTGAGORS<br>FAMILY NAMES | GIVEN NAMES<br>ABCDEFGHIJ                    | GIVEN NAMES<br>KLMNNO | GIVEN NAMES<br>PQRSTUWXYZ  | MORTGAGEES        | BOOK | PAGE    | Amount  | BRIEF DESCRIPTION, LOCATION, ETC.<br>( Not Warranted ) |
|-------------------------------|----------------------------|--|-----------------------|--|-------------------|------|---------|---|--|
| 51877<br>May 27, 1987         | Miller                     | Gary J.                                      | Leanne G.             | <del>Cancelled</del> 7-22-92 # 45487<br>Duke Power Co.<br>Sat BK 170-1618              | ✓                 | ✓    | ✓       | 87-2045<br>Furniture - 127 Oak Park Dr. - Mauldin   |  |
| 51804<br>May 27, 1987         | "                          | <del>Cancelled</del><br>Dannie S. Lankersley | Nora Sherry           | # 47032<br>Chemical Fin. Service Corp.<br>Sat BK 177-822                               | 1863              | 959  | 104,000 | Lots 1 + 2 Chick Spring 29  |  |
| 52255<br>May 28, 1987         | "                          | <del>Cancelled</del><br>July 9, 70<br>216    | Mark Alan             | # 15145 C.<br>5-43-99 # 41296<br>Rhonda<br>First Fed. S. L. Assn.<br>Sat. BK. 166-1684 | 1864              | 542  | 55,000  | Lot 1 Parkstone II  |  |
| 52845<br>June 1, 1987         | "                          | <del>Cancelled</del><br>Dannie S. Lankersley | Wally A.              | # 8947<br>Randall J.<br>Security Fed. S. L. Assn.<br>Sat BK 156-174                    | 1865              | 313  | 64,600  | Lot 10 Millcreek Estate   |  |
| 53416<br>June 3, 1987         | "                          | <del>Cancelled</del><br>Dannie S. Lankersley | Joseph A.             | # 61240<br>First Student S. L. Corp.<br>Sat BK 140-1438                                | 1866              | 207  | 46,294  | Lot 6 Plymhaven Court<br>Ford Road  |  |
| 53598<br>June 4, 1987         | "                          | <del>Cancelled</del><br>Dr. L. Donald        | Donald                | # 5-6-93<br># 28411<br>Fairfield Finance Corp.<br>Sat. BK 149-623                      | 1866              | 459  | 217,500 | Pl. 9 239 New West Pine Log<br>Butler 28  |  |
| 53599<br>June 4, 1987         | "                          | <del>Cancelled</del><br>Dannie S. Lankersley | Janet R.              | # 6764<br>Stanley V.<br>Standard Fed. S. L. Assn.<br>Sat. BK 149-623                   | 1866              | 475  | 220,000 | Lot 22 Whitthorn Court<br>For mtg. on C.E. Sh. 1866 pg. 459<br>Mtg assigned Deaton Fed. S. L. Assn. |  |
| 53661<br>June 4, 1987         | "                          | <del>Cancelled</del><br>Dr. Donald L.        | Donald L.             | Janet R. Stanley V.<br>Fairfield Fin. Corp.<br>1111 TT Fin. Service                    | 1866              | 465  |         | Co. Sec. III  |  |
| 54228<br>June 10, 1987        | "                          |  | Marvin E.             | Vickie M.<br>Actone Finance Co.  | 1867              | 788  | 25,459  | Lot 18 Sloan Ave. Piedmont mfg  |  |
| 55235<br>June 12, 1987        | "                          |  | Dianne J. et al       |  | 1868              | 389  | 28,900  | Lot 15, Angie Lane  |  |
| "                             | "                          |  | Glenn W. et al        |  | 1868              | 389  |         |   |  |
| 55652<br>June 15, 1987        | "                          | <del>Cancelled</del><br>Dannie S. Lankersley | Martha                | Roger W.<br>Barclays American Mtg. Corp.<br>Sat. Bk. 118-1924                          | 1869              | 11   | 43,000  | Very Prop. Regime<br>Unit 8 C Valley Woods<br>Spec 14 for mtg. see Bk 1859 pg 837                   |  |
| 58145<br>June 29, 1987        | "                          | <del>Cancelled</del><br>5-10-90              | Don E.                | Lynette C.<br>Palmetto Fed. Savings<br>9-3-96 # 61793                                  | Re record<br>1872 | 220  | 87,000  | Lot 395 Devenow Pl.   |  |
| 58214<br>June 29, 1987        | "                          |  | Gary Lee              | Billy B.<br>Duke Power Co.<br># 91505 Sat BK 215-1682                                  | ✓                 | ✓    | ✓       | 87-2521<br>Furniture - Rt. 9 Crestline Rd. # 26   |  |
| 58455<br>June 30, 1987        | "                          |  | Bruce E.              | Kadwinie<br>Diamond Mtg Corp.<br>REGISTER OF DEEDS                                     | 1872              | 732  | 120,800 | Lot 56 Holly Lee Plantation   |  |
| 58589<br>June 30, 1987        | "                          |  | John H.               |  | 1872              | 756  |         | Mtg assign Citizens Homeowners<br>New Inc. for mtg. see Bk 1804                                     |  |
| "                             | "                          |  | Allen et al           |  | 1872              | 856  |         | pg 352  |  |
| "                             | "                          |  | Mary Charles          |  |                   |      |         |   |  |



# DIRECT or MORTGAGOR Index to Real Estate Mortgages — Greenville County, S. C.

REG. U. S. PAT. OFFICE *Chas McCatt* County Indexes Since 1888 An Identifying Trade Mark

☞ Open at Proper Tab according to First Letter or Letters of Name and refer to Buff Sub-Index sheet for page reference.

COTT FAMILY NAME INDEX No. 75 © 1949  
MADE BY THE COTT INDEX COMPANY, COLUMBUS, OHIO  
SOLD BY PHOTO COPY SUPPLY, MAULDIN, S. C.

( )

| FILE NUMBER<br>DATE OF RECORD | MORTGAGORS<br>FAMILY NAMES | GIVEN NAMES<br>ABCDEFGHIJ                     | GIVEN NAMES<br>JKLMNO | GIVEN NAMES<br>PQRSTUVWXYZ                           | MORTGAGES                         | BOOK | PAGE | Amount | BRIEF DESCRIPTION, LOCATION, ETC.<br>( Not Warranted )  |
|-------------------------------|----------------------------|---|-----------------------|--|-----------------------------------|------|------|--------|---|
| 570<br>July 2, 1987           | Miller                     | <i>Cancelled</i><br>David L. <i>Cancelled</i> | <i>Cancelled</i>      | 9.22.89 # 42843 S.t. Bk. 115-110 #                   | Heritage Fed S. & L. Assoc        | 1874 | 114  | 71.100 | Lat 9 Glen Perry Sec 1                                  |
| 1248<br>July 8, 1987          | "                          | <i>Cancelled</i><br>Dannie S. Tankersley      | Jewel                 | 1.28.91 # 3799 S.t. Bk. 122-1516                     | America Fed Bank FSB              | 1874 | 852  | 13,250 | Lat 69 Colonial Hills Sec 1                             |
| 2417<br>July 14, 1987         | "                          | <i>Cancelled</i><br>Dannie S. Tankersley      | Kenneth M.            | <i>Cancelled</i><br>11.8.89 # 50594 S.t. Bk. 116-553 | First Fed S. & L. Assoc           | 1876 | 287  | 20,000 | 17.8 Acre Sandy Springs Rd.                             |
| "                             | "                          | <i>Cancelled</i><br>Dannie S. Tankersley      | Norma J.              | <i>Cancelled</i><br>11.8.89 # 50594 S.t. Bk. 116-553 | First Fed S. & L. Assoc           | 1876 | 287  |        | aka 8.9 Acre Brown Ig.                                  |
| 2459<br>July 14, 1987         | "                          | <i>Cancelled</i><br>C. Joe                    | Jacalyn M.            | <i>Cancelled</i><br>12.4.90 # 58432 Sat. Bk. 122-136 | City Fed. Savings Bank            | 1876 | 307  | 51,000 | Powdershen Sec 4 map 2                                  |
| 3516<br>July 20, 1987         | "                          | <i>Cancelled</i><br>Dannie S. Tankersley      | James J.              | <i>Cancelled</i><br>9.25.90 # 47026                  | S.t. Bk. 121-307                  |      |      |        | Lat 291 Appomattox Dr.                                  |
| 3725<br>July 21, 1987         | "                          | <i>Cancelled</i><br>Dannie S. Tankersley      | Boyd Daniel           | 10.17.91 # 53233 S.t. Bk. 127-34                     | America Fed Bank FSB              | 1877 | 478  | 37,500 | Pt. lat 2 Whitest St. Trust                             |
| 3864<br>July 22, 1987         | "                          | <i>Cancelled</i><br>Dannie S. Tankersley      | Charles A.            | 1.26.90 # 4008 S.t. Bk. 117-711                      | Ct. & Nat'l Bank of S.C.          | 1877 | 783  | 3,629  | Louis High<br>Lat 116 Lenore Ave. Sam                   |
| 4307<br>July 24, 1987         | "                          | <i>Cancelled</i><br>Dannie S. Tankersley      | Debra R.              |  | First Union Mtg. Corp.            | 1877 | 871  | 48,000 | 0.57 Acre Cor. Cannon Rd. r                             |
| 4407<br>July 24, 1987         | "                          |   | Timothy J.            |  | Security Fed S. & L. Assoc & C.   | 1878 | 348  |        | see REM Bk 1813 pg 35<br>Modification Agreement for mtg |
| "                             | "                          |   | Janus J.              |  | W. Daniel Garbrough Jr. as master | 1878 | 445  |        | Release of Lien from Judgment                           |
| "                             | "                          |   | "                     |  | "                                 | 1878 | 445  |        | Roll # 87-3712 Sec 715 see Bl<br>1596 pg 745            |
| 4405<br>July 24, 1987         | "                          |   | Thomas W.             |  | W. Daniel Garbrough Jr. as master | 1878 | 443  |        | Release of Lien from Judgment                           |
| "                             | "                          |   | "                     |  | "                                 | 1878 | 443  |        | Roll # 87-3709 Sec 715 see Bl<br>1581 pg 716            |
| 5220<br>July 29, 1987         | "                          | <i>Cancelled</i><br>Dannie S. Tankersley      | Donald H.             | 4-20-93 # 23915 Sat BK 140-545                       | William E. Garner                 | 1879 | 425  | 76,345 | 20 Acre Pine Log Ford Road                              |
| 5975<br>Aug 3, 1987           | "                          | <i>Cancelled</i><br>Dannie S. Tankersley      | Patricia J.           | 8.29.88 # 10630                                      | S.t. Bk. 109-1707                 | 1880 | 448  | 89,207 | 45 Estates Sec V.<br>Lots 179+180 Chesterfield          |
| 6118<br>Aug 3, 1987           | "                          | <i>Cancelled</i><br>Dannie S. Tankersley      | Fredna J.             | 1-24-95 # 4532                                       | Sat BK 159-2                      | 1880 | 651  | 75,000 | Forest<br>Lot 152-157 Marshall                          |

# DIRECT or MORTGAGOR Index to Real Estate Mortgages — Greenville County, S. C.

REG. U. S. PAT. OFFICE *Chas McCott* County Indexes Since 1888 An Identifying Trade Mark

Open at Proper Tab according to First Letter or Letters of Name and refer to Buff Sub-Index sheet for page reference.

COTT FAMILY NAME INDEX No. 75 © 1949  
MADE BY THE COTT INDEX COMPANY, COLUMBUS, OHIO  
SOLD BY PHOTO COPY SUPPLY, MAULDIN, S. C.

| FILE NUMBER<br>DATE OF RECORD | MORTGAGORS<br>FAMILY NAMES | GIVEN NAMES<br>ABCDEFGHIJ                         | GIVEN NAMES<br>JKLMNO  | GIVEN NAMES<br>PQRSTUVWXYZ      | MORTGAGEES  | BOOK | PAGE | Amount         | BRIEF DESCRIPTION, LOCATION, ETC.<br>( Not Warranted )   |
|-------------------------------|----------------------------|---|------------------------|---------------------------------|---|------|------|----------------|--|
| 6886<br>Aug 7 1987            | Miller                     | <del>Cancelled</del><br>Dannie S. Inbarley<br>RMC | Perry Norman           | 44-89 #14306                    | St. Dt. 113-64 J.S.C. Inc.<br>Associates Fin. Service Co. | 1881 | 614  | .78<br>3,524   | Lot 8  |
| 7229<br>Aug 10 1987           | "                          | <del>Cancelled</del><br>Dannie S. Inbarley<br>RMC | Herbert V. + Katherine | 10-26-92 #67465                 | St. Dt. 135-1177<br>American Fed. Bank FSB                | 1882 | 13   | .09<br>37,200  | Lot 68 Bishop Dr. Mauldin  |
| 7901<br>Aug 13 1987           | "                          | <del>Cancelled</del><br>Dannie S. Inbarley<br>RMC | Cathy J.               | 3-31-93 #19482                  | SAT BK 139-1648<br>J.J. Financial Services                | 1882 | 802  | .72<br>21,749  | Brookman Ave. same semi title<br>Pt. lot 36 Cor. Young St. +<br>for mty. see Rem. Bl. 1962 pg. 655 |
| 7954<br>Aug 14 1987           | "                          | <del>Cancelled</del><br>Dannie S. Inbarley<br>RMC | Edward W. + Martha A.  |                                 | Alliance mty. Co.   | 1882 | 883  |                | Mty. assign. Fed. Home Loan Mty. Corp.<br>for mty. see Rem. Bl. 1486 pg. 720                       |
| 7995<br>Aug 14 1987           | "                          | <del>Cancelled</del><br>Dannie S. Inbarley<br>RMC | Claudette D.           |                                 | First Fed St L Assn. of S.C.                              | 1882 | 928  |                | Mty. assign. United Carolina Bank<br>for mty. see mty. bk 1698 pg 231                              |
| 8887<br>Aug 19 1987           | "                          | <del>Cancelled</del><br>Dannie S. Inbarley<br>RMC |                        | Living, et al                   | Weyerhaeuser Mty. Co.<br>1st Fairfield Fin. Corp. of S.C. | 1883 | 971  |                | Mty. assign  |
| 9067<br>Aug 20 1987           | "                          | <del>Cancelled</del><br>Dannie S. Inbarley<br>RMC | Debra L + Timothy J.   | 8/24-94 #57818<br>1-16-91 #2238 | St. Dt. 155-1488<br>Fairfield Fin. Corp.                  | 1884 | 190  | .00<br>75,000  | Lot 12 Colony Sub III<br>Pebble Creek Pk. III  |
| 9736<br>Aug 25 1987           | "                          | <del>Cancelled</del><br>Dannie S. Inbarley<br>RMC | Lindsay H.             | 10-2-93 #59852                  | W. Lee III<br>First Fed St L Assn. of S.C.                | 1884 | 946  | .00<br>85,000  | Lot 28 Bellport Dr.<br>Dr. + N. main st. Highland Terrace  |
| 9770<br>Aug 25 1987           | "                          | <del>Cancelled</del><br>Dannie S. Inbarley<br>RMC | Lynthia P.             |                                 | Caroline First Bank of S.C.<br>St. Dt. 163-1984           | 1884 | 966  | .00<br>180,000 | Lots 1 + 2 Cor. West Hillcrest   |
| 9883<br>Aug 26 1987           | "                          | <del>Cancelled</del><br>Dannie S. Inbarley<br>RMC | Keneth R.              | 9-18-91 #48017                  | St. Dt. 126-1093<br>Watson Finance Co.                    | 1885 | 185  | .00<br>15,900  | Lot 57 Paris Hgts.   |
| 10837<br>Aug 31 1987          | "                          | <del>Cancelled</del><br>Dannie S. Inbarley<br>RMC | Donald E.              | 10-4-2002                       | #93646<br>Community Bank                                  | 1886 | 318  | .00<br>20,000  | Lot 8-A Colony Ph I  |
| 11099<br>Sept. 1 1987         | "                          | <del>Cancelled</del><br>Dannie S. Inbarley<br>RMC | David                  |                                 | 6-5-89 #24240<br>Chemical Fin. Service Corp               | 1886 | 657  | .00<br>100,000 | Lot 10 Sunset Hgts. Mauldin<br>Dover Este  |
| 11929<br>Sept. 8 1987         | "                          | <del>Cancelled</del><br>Dannie S. Inbarley<br>RMC | Anne J.                |                                 | American Fed Bank FSB                                     | 1887 | 683  | .00<br>52,000  | Lot 39 Damron Ave.<br>Co. for mty. see Rem. Bl. 1796 pg 688  |
| 12357<br>Sept 9 1987          | "                          | <del>Cancelled</del><br>Dannie S. Inbarley<br>RMC | Darlan B + William L.  | 10-27-93 #73901                 | Barclay American Mty Corp<br>SAT BK 145-1700              | 1887 | 994  | .00            | Mty. assigned to First Walker mty  |
| 12579<br>Sept 10 1987         | "                          | <del>Cancelled</del><br>Dannie S. Inbarley<br>RMC | Gail A + Kirkland      |                                 | First Fed St L Assn                                       | 1888 | 217  | .00<br>82,000  | Lot 5 Spartan Place<br>for mty. see Rem. Bl. 1736 pg 764   |
| 12579<br>Sept 11 1987         | "                          | <del>Cancelled</del><br>Dannie S. Inbarley<br>RMC | Hellon D.              |                                 | First Fed St L Assn of S.C.                               | 1888 | 452  |                | Mty. assigned United Carolina Bank   |

# DIRECT or MORTGAGOR Index to Real Estate Mortgages — Greenville County, S. C.

REG. U. S. PAT. OFFICE *Chem-Lette* County Indexes Since 1888 An Identifying Trade Mark

Open at Proper Tab according to First Letter or Letters of Name and refer to Buff Sub-Index sheet for page reference.

COTT FAMILY NAME INDEX No. 75 © 1949 MADE BY THE COTT INDEX COMPANY, COLUMBUS, OHIO SOLD BY PHOTO COPY SUPPLY, MAULDIN, S. C.

( )

| FILE NUMBER<br>DATE OF RECORD | MORTGAGORS<br>FAMILY NAMES | GIVEN NAMES<br>ABCDEFGHIJ                       | GIVEN NAMES<br>JKLMNO | GIVEN NAMES<br>PQRSTUVWXYZ       | MORTGAGEES   | BOOK | PAGE | Amount         | BRIEF DESCRIPTION, LOCATION, ETC.<br>( Not Warranted )                                |
|-------------------------------|----------------------------|---|-----------------------|----------------------------------|--|------|------|----------------|---|
| 12850<br>Sept 14, 1987        | Miller                     | <i>Cancelled</i><br>Dennis S. Sankensley<br>RMC | 5-13-92 # 30407       | Ronald F.                        | S.T. BE 131-1001 S.C. In.<br>Associate Fin. Services Co. 9 | 1888 | 754  | .10<br>14,953  | Part lot 6 & 7  |
| 12919<br>Sept 14, 1987        | "                          | Cathy F.  | 6-1-99                | <i>Cancelled</i><br>Jenny K.     | # 46715 Sat BK 209-1166<br>Donna E. Evans, Ad.             | 1888 | 830  | .20<br>1,600   | Pt. lot 36 San Demi Valle   |
| 14715<br>Sept 24, 1987        | "                          | "   | "                     | Kippig W.                        | 102-89 # 44341 S.T. BK. 115-1339<br>The C & S. Natl Bank   | 1890 | 820  | .00<br>18,000  | Lots 2 & 3 Pilot Rd.<br>Bata Ests   |
| "                             | "                          | "   | "                     | Kimberly S.                      | 102-89 # 44341 S.T. BK. 115-1339<br>" "                    | 1890 | 820  | .00            | "   |
| 19925<br>Oct 15, 1987         | "                          | 2-5-96<br>Cynthia A.                            | "                     | Kenneth W.                       | # 6759 Sat BK 166-1192<br>S. C. Fed Savings Bank           | 1894 | 846  | .00<br>180,000 | Hillcrest Dr. & N. Main St. Highland Drive<br>Lots 1, 2 & pt. lot 3 Cr. West          |
| 18125<br>Oct 16, 1987         | "                          | <i>Cancelled</i><br>Dennis S. Sankensley<br>RMC | 6-14-93               | William R.                       | # 37816 Sat BK 141-1468<br>N.C. B South Carolina           | 1895 | 50   | .00<br>60,000  | Pt. lot 15 Kings Ridge Dr. &<br>M <sup>s</sup> Kenney Lane Botany work<br>See VII     |
| "                             | "                          | <i>Cancelled</i><br>Dennis S. Sankensley<br>RMC | 6-14-93               | Shirley L.                       | # 37816 Sat BK 141-1468<br>" "                             | 1895 | 50   | .00            | "   |
| 18293<br>Oct 19, 1987         | "                          | "   | "                     | Michael W.                       | 7-8-92 # 42639 S.T. BK 132-1793<br>Citizen B & L Assoc.    | 1895 | 247  | .94<br>38,028  | Lot 2 Whitsett Street   |
| 19587<br>Oct 27, 1987         | "                          | Bruce E.  | "                     | Katharine                        | Diamond Mtg Corp   | 1896 | 702  | .00            | Mtg assign Dollar Bank, Fed<br>Savings Bank. See mtg see BK<br>1892 pg 732.           |
| "                             | "                          | "   | "                     | "                                | " "  | 1896 | 702  | .00            | "   |
| 19858<br>Oct 28, 1987         | "                          | Charles M.                                      | "                     | "                                | Carolina Natl Mtg Inc<br>Co. Inc.                          | 1896 | 971  | .00            | Mtg assign Morgan Guaranty<br>Trust Co of N.Y. as trus. See<br>mtg see BK 1176 pg 325 |
| "                             | "                          | "   | "                     | "                                | " "  | 1896 | 971  | .00            | "   |
| 20257<br>Oct 30, 1987         | "                          | "   | "                     | Jack P. et al<br>Laurie D. et al | Alliance Mtg. Co.  | 1897 | 520  | .00<br>96,000  | lots 27 & 28 Ridgeland Dr.<br>Cleveland Terrace                                       |
| 20357<br>Oct 30, 1987         | "                          | Genald R.                                       | "                     | Marsha D.                        | <i>Cancelled</i><br>Dennis S. Sankensley<br>RMC            | 1897 | 665  | .00<br>54,000  | Lot 86 Holly Springs Sect   |

*over*

# DIRECT or MORTGAGOR Index to Real Estate Mortgages — Greenville County, S. C.

REG. U. S. PAT. OFFICE *Chas McCott* County Indexes Since 1888 An Identifying Trade Mark

Open at Proper Tab according to First Letter or Letters of Name and refer to Buff Sub-Index sheet for page reference.

COTT FAMILY NAME INDEX No. 75 © 1949 MADE BY THE COTT INDEX COMPANY, COLUMBUS, OHIO SOLD BY PHOTO COPY SUPPLY, MAULDIN, S. C.

| FILE NUMBER<br>DATE OF RECORD | MORTGAGORS<br>FAMILY NAMES | GIVEN NAMES<br>ABCDEFGH | GIVEN NAMES<br>IJKLMNO                            | GIVEN NAMES<br>PQRSTUVWXYZ  | MORTGAGEES                     | BOOK              | PAGE | Amount  | BRIEF DESCRIPTION, LOCATION, ETC.<br>( Not Warranted )                                      |
|-------------------------------|----------------------------|-------------------------|---|---|--------------------------------|-------------------|------|---------|---|
| 20371<br>Oct 30, 1987         | Miller                     | E. Linnelle             | <del>cancelled</del><br>Donnie S. Jenkins<br>remc | 8.20.92 # 51898 St Blk 133-1788                                       | Cameron Brown Company          | Re-Record<br>1897 | 713  | 44,050  | Lat 68 Casa Loma Est. - for<br>orig mty. see Rem Blk 1832 pg. 658<br>Re-Record 1851 pg. 809 |
| 21303<br>Nov. 6, 1987         | "                          | Della                   | <del>cancelled</del><br>Donnie S. Jenkins<br>remc | 8.20.92 # 51898 St Blk 133-1788                                       | "                              | Re-Record<br>1897 | 713  |         |   |
| 21303<br>Nov. 6, 1987         | "                          | "                       | Michael E. et al                                  |   | Fleet Real Estate Funding Corp | 1898              | 848  |         | mty. assigned to R.I.H.T. mty. Service<br>Corp. - for mty. see Rem Blk. 1783<br>pg. 636     |
| 21660<br>Nov. 9, 1987         | "                          | "                       | Jimm F. et al                                     | 6-2-92 et al # 34598 St Blk. 131-1912                                 | "                              | 1898              | 848  |         |   |
| 21660<br>Nov. 9, 1987         | "                          | "                       | <del>cancelled</del><br>Donnie S. Jenkins<br>remc | Rudolph P. Weyhauser mty. Co.   | "                              | 1899              | 169  | 40,000  | Lat 39 Daneger Circle Sugar<br>Creek Villa  |
| 21660<br>Nov. 9, 1987         | "                          | "                       | <del>cancelled</del><br>Donnie S. Jenkins<br>remc | 6-2-92 et al # 34598 St Blk. 131-1912                                 | Sylvia C.                      | 1899              | 169  |         |   |
| 23097<br>Nov. 11, 1987        | "                          | Edward W.               | <del>cancelled</del><br>Donnie S. Jenkins<br>remc | 3-8-93 # 14408 Sat Blk 139-499  | Alliance mty. Co.              | Re-Record<br>1899 | 656  | 27,850  | see Rem Blk. 1762 pg. 655<br>Pt lot 5 Chick Springs sp. - for Orig                          |
| 23441<br>Nov. 13, 1987        | "                          | Donald E.               | et al   | 8-25-97 # 60332 St Blk 182-823  | First Union Nat'l Bank         | 1900              | 50   | 110,000 | 84.94 Acre Plat Blk 14-R pg 87  |
| 23444<br>Nov. 13, 1987        | "                          | Donald E.               | <del>cancelled</del><br>Donnie S. Jenkins<br>remc | 5-18-88 # 53805 St Blk. 108-214                                       | James M. Copeland, et al       | 1900              | 57   | 19,900  | 84.94 Acre Plat Blk 14-R pg 87  |
| 23624<br>Nov. 14, 1987        | "                          | James R. et al          |   |   | Fed. Nat'l mty. Assoc.         | 1900              | 305  |         | mty assigned to Fleet mty.<br>Corp. - for mty. see Rem Blk. 1066<br>pg. 1633                |
| 24054<br>Nov. 18, 1987        | "                          | Norma B. et al          |   |   | "                              | 1900              | 305  |         |   |
| 24763<br>Nov. 24, 1987        | "                          | Michael W.              | 8-18-95   | att. - part for Ruth Young young<br>Ruth Young Wilson<br>St BK 163-43 | Permett Discount Co. Inc.      | 1900              | 816  |         | REm Blk 1635 pg. 900 + Blk 1895 pg. 247<br>Subordination - for mty. see                     |
| 24763<br>Nov. 24, 1987        | "                          | Noel J. et al           | <del>cancelled</del><br>Donnie S. Jenkins<br>remc | 8-18-95 # 48375   | "                              | 1901              | 775  | 7,295   | Lat 84 Yeoman Street<br>Chestnut Hills #1   |
| 24830<br>Nov. 24, 1987        | "                          | Mary Gertrude Miller    | <del>cancelled</del><br>Donnie S. Jenkins<br>remc | 8-18-95 # 48375   | "                              | 1901              | 775  |         |   |
| 24830<br>Nov. 24, 1987        | "                          | Gertrude J. et al       | <del>cancelled</del><br>Donnie S. Jenkins<br>remc | 8-18-95 # 48375   | "                              | 1901              | 775  |         |   |
| 26650<br>Dec 8, 1987          | "                          | Caroline                | <del>cancelled</del><br>Donnie S. Jenkins<br>remc | 8-8-99 # 30512 St BK 207-496  | Standard Fed. St L. Bank.      | 1901              | 820  | 147,150 | PHC<br>Lat 6 Linkside Dr Linkside<br>Sp.  |
| 26650<br>Dec 8, 1987          | "                          | Roselyne Rachel Lindsey | <del>cancelled</del><br>Donnie S. Jenkins<br>remc | 3-22-89 # 12323 St Blk. 112-1779                                      | George H. Lindsey et al        | 1904              | 284  | 45,000  | Lat Viewmont Drive Paris mt.  |

# DIRECT or MORTGAGOR Index to Real Estate Mortgages — Greenville County, S. C.

REG. U. S. PAT OFFICE *Chas McClellan* County Indexes Since 1888 An Identifying Trade Mark

Open at Proper Tab according to First Letter or Letters of Name and refer to Buff Sub-Index sheet for page reference.

COTT FAMILY NAME INDEX No. 75 © 1949 MADE BY THE COTT INDEX COMPANY, COLUMBUS, OHIO SOLD BY PHOTO COPY SUPPLY, MAULDIN, S. C.

| FILE NUMBER<br>DATE OF RECORD | MORTGAGORS<br>FAMILY NAMES | GIVEN NAMES<br>ABCDEFGH | GIVEN NAMES<br>IJKLMNO | GIVEN NAMES<br>PQRSTUVWXYZ  | MORTGAGEES                | BOOK              | PAGE | Amount  | BRIEF DESCRIPTION, LOCATION, ETC.<br>( Not Warranted )                                      |
|-------------------------------|----------------------------|-------------------------|------------------------|---|---------------------------|-------------------|------|---------|---|
| 26857<br>Dec. 9, 1987         | Miller                     | Bruce E.                | Katherine              |   | Diamond Mtg. Corp.        | Re-Record<br>1904 | 426  | 120,800 | for mtg. see Rem Bl. 1872 pg 732<br>Lot 36 Long Point Way Holly Tree                        |
| 27043<br>Dec 10, 1987         | "                          | Joseph A.               |                        |   | First Trident S+L Corp.   | 1904              | 654  |         | 2 Corp. for mtg. see Rem Bl. 1866 pg. 207<br>Mtg. No - assigned to First Trident S          |
| 27802<br>Dec. 15, 1987        | "                          | Margaret                |                        | et al <i>cancelled</i> 2-3-93<br><i>Donnie S. Tankersley</i>  | S.C. Nat'l Bank           | 1905              | 528  | 37,344  | meadowood<br>Lot 45 Lawnfield Street  |
| 27805<br>Dec 15, 1987         | "                          | Margaret                |                        | et al <i>cancelled</i><br><i>Donnie S. Tankersley</i>   | J. Lowen Rice             | 1905              | 532  | 6,400   | meadowood<br>Lot 45 Lawnfield Street  |
| 28258<br>Dec 17, 1987         | "                          | Brenda E.               |                        | 1-5-2000<br><i>REGISTER OF DEEDS</i><br># 916   | First Fed. S+L Assoc.     | 1906              | 53   | 20,889  | Lot 9 Plat Bk 14-9 pg 100<br>for mtg. see Rem Bl. 1543 pg. 174                              |
| 29881<br>Dec 30, 1987         | "                          | Danny K.                | Lorita R.              |   | Jim Walter Home, Inc.     | 1908              | 272  |         | Mtg. assigned mid State Home Inc.<br>for mtg. see Rem Bl. 1543 pg. 174                      |
| 29882<br>Dec 30, 1987         | "                          | Danny K.                | Lorita R.              |   | "                         | 1908              | 280  |         | Mtg. assigned Southeast Bank No   |
| 31493<br>Jan 15, 1988         | "                          | Jack P. et al           |                        |   | Alliance mtg. Co.         | Re-Record<br>1910 | 136  | 96,000  | Lots 27+28 Ridgeland Ave.<br>Cleveland Terrace - for Orig Mtg                               |
| 32125<br>Jan 20, 1988         | "                          | Laurie J.               |                        | et al <i>cancelled</i><br><i>Donnie S. Tankersley</i>   | City Fed. Savings Bank    | Re-Record<br>1910 | 136  |         | see Rem Bl 1897 pg. 520<br>for orig mtg. see Rem Bl. 1897 pg. 665                           |
| 32115<br>Jan. 20, 1988        | "                          | Rerald R.               |                        | et al <i>cancelled</i><br><i>Donnie S. Tankersley</i>   | Piedmont Natural Gas      | Re-Record<br>1911 | 37   | 54,000  | Lot 86 Holly Springs Sec II<br>88-216   |
| 33242<br>Jan 28, 1988         | "                          |                         |                        | <i>Donnie S. Tankersley</i><br>LIEN RELEASE<br>DONNIE S. TANKERSLEY<br>R. M. C. # 20583<br>LIEN RELEASE<br>DONNIE S. TANKERSLEY<br>R. M. C. # 20583 | Principal Mutual Life     | 1912              | 284  | 40,299  | Litures - 4 Kingsridge Dr.<br>Lot 51 Plat Book 15C pg 75.                                   |
| 33465<br>Jan 29, 1988         | "                          | J. Brady                |                        | <i>Cancelled</i><br><i>July 9, 1988</i><br><i>RWC</i><br>et al 7-22-97<br># 51288   | merchants & mechanics Fed | 1912              | 284  | 67,400  | Creek Ridge Sub'd<br>Lot 11 Brushy Creek Ridge, Brushy                                      |
| 33998<br>Feb. 3, 1988         | "                          | Swendoliga J.           |                        | <i>Donnie S. Tankersley</i><br># 16870  | Piedmont Natural Gas      | 1912              | 284  |         | 88-394<br>Litures - 205 Nimesa  |
| 34783<br>Feb 9, 1988          | "                          | Jerry Ray               |                        |   | W. Daniel Yarbrough Jr    | 1914              | 74   |         | mtg. see Rem Bl. 1752 pg 686 + 14 record 1756 pg 348<br>Release from judgment call 88-48-30 |



# DIRECT or MORTGAGOR Index to Real Estate Mortgages — Greenville County, S. C.

( )

REG. U. S. PAT. OFFICE *Chem-Cote* County Indexes Since 1888 An Identifying Trade Mark

Open at Proper Tab according to First Letter or Letters of Name and refer to Buff Sub-Index sheet for page reference.

COTT FAMILY NAME INDEX No. 75 © 1949  
MADE BY THE COTT INDEX COMPANY, COLUMBUS, OHIO  
SOLD BY PHOTO COPY SUPPLY, MAULDIN, S. C.

| FILE NUMBER<br>DATE OF RECORD | MORTGAGORS<br>FAMILY NAMES | GIVEN NAMES<br>ABCDEFGH                                  | GIVEN NAMES<br>IJKLMNO                          | GIVEN NAMES<br>PQRSTUVWXYZ     | MORTGAGEES                      | BOOK | PAGE | Amount | BRIEF DESCRIPTION, LOCATION, ETC.<br>( Not Warranted )   |
|-------------------------------|----------------------------|--|---|--------------------------------|---------------------------------|------|------|--------|--|
| 36135<br>Feb 22, 1988         | Miller                     |  | et al<br>John H.                                |                                | Citicorp Homeowner, Inc.        | 1915 | 583  |        | Mtg. assigned to The Loma + Nettleton Co. for mtg. see R.E. Bl 1804 pg 352   |
| 36381<br>Mar 23, 1988         | "                          | Bruce E. + Katherine                                     | Mary Charlene Allen et al                       |                                | Diamond Mtg. Corp.              | 1915 | 583  |        | Correction assign.   |
| 27781<br>Mar 2, 1988          | "                          | David L. + Linda L.                                      | cancelled<br>Anne S. Sankowsky et al            | 5-26-89 #229012 + Bl. 113-1646 | Traders Bank                    | 1917 | 542  | 65,000 | Mtg. assigned to Dollar Bank Fed. Savings Bank - for mtg. see R.E.M. Bl. 1872 pg. 732 + re-issued 1904 pg 426<br>Lot 160 Berea Forest Sec II |
| 40508<br>Mar 22, 1988         | "                          |  | Jack P  |                                | Alliance Mtg Co.                | 1920 | 601  |        | Mtg assign 2nd Home Loan Mtg Corp. 2nd mtg see Bl 1897 pg 520 + Revised Bl 1910 pg 136   |
| 41694<br>Mar 29, 1988         | "                          | Barbara  | cancelled<br>9-14-95<br>Anne S. Sankowsky et al | #55082 Lot BK 163-1118 et al   | Russell M. Pickelmann           | 1922 | 64   | 68,000 | 5 acres Brooks Dr. Creek Ph III Sec II   |
| 41767<br>Mar 30, 1988         | "                          | cancelled<br>Anne S. Sankowsky et al                     | 1-16-91 #22317<br>Lindsay H.                    | et al<br>W. Lu III             | First Fed. S. & L. Assn.        | 1922 | 113  | 15,000 | et al<br>#56641 Sat BK 143-1906<br>Forest Hpts - Lot 28 Belfort Dr. Pebble   |
| 42186<br>Mar 31, 1988         | "                          | cancelled<br>8-24-93<br>David L.                         | cancelled<br>Anne S. Sankowsky et al            | et al<br>Ashley Rebecca        | First Union Mtg Corp.           | 1922 | 661  | 74,600 | Land Co. built Sec D Lot 23 Holly Road Edward  |
| 44940<br>Apr. 19, 1988        | "                          | cancelled<br>Anne S. Sankowsky et al                     | 5-10-90 #22661 et al                            | et al<br>Anthony               | Greenville County Redevelopment | 1926 | 98   | 12,395 | Lot 107 Chandler St. Mt. View Ridge  |
| 45812<br>Apr. 25, 1988        | "                          | cancelled<br>Anne S. Sankowsky et al                     | 6-10-96 #38383<br>Polly H.                      | et al<br>Union                 | D. C. Nat'l Bank                | 1927 | 237  | 50,350 | Lot 7 Ray wood St. Piney   |
| 48904<br>May 11, 1988         | "                          | cancelled<br>REGISTER OF DEEDS<br>5-12-2001<br>Donald E. | et al<br>#34391                                 | et al<br>Dulle                 | Greenville Federal Credit       | 1931 | 441  | 48,950 | Lot 74. 94 acres Hwy. Donald E. "Partial Revision Croftstone Acres"  |
| 50289<br>May 17, 1988         | "                          | cancelled<br>Charles H.                                  | et al   | et al                          | Carolina First Bank             | 1932 | 829  | 20,000 | Lot 52 Broughton Dr  |
| 49749<br>May 17, 1988         | "                          |  | William J.                                      | et al                          | Alliance mtg. Co.               | 1932 | 742  |        | Mtg assigned City Fed. Savings Bank for mtg. see R.E.M. Bl. 1670 pg 557  |
|                               | "                          |  | Sara W  | et al                          |                                 | 1932 | 742  |        |  |

# DIRECT or MORTGAGOR Index to Real Estate Mortgages — Greenville County, S. C.

REG. U. S. PAT. OFFICE *Chem-Cote* County Indexes Since 1888 An Identifying Trade Mark

☞ Open at Proper Tab according to First Letter or Letters of Name and refer to Buff Sub-Index sheet for page reference.

COTT FAMILY NAME INDEX No. 75 © 1949  
MADE BY THE COTT INDEX COMPANY, COLUMBUS, OHIO  
SOLD BY PHOTO COPY SUPPLY, MAULDIN, S. C.

( - )

| FILE NUMBER<br>DATE OF RECORD  | MORTGAGORS<br>FAMILY NAMES | GIVEN NAMES<br>ABCDEFGHIJ | GIVEN NAMES<br>KLMNO | GIVEN NAMES<br>PQRSTUVWXYZ | MORTGAGEES   | BOOK | PAGE | Amount  | BRIEF DESCRIPTION, LOCATION, ETC.<br>( Not Warranted )                             |
|--------------------------------|----------------------------|---------------------------|----------------------|----------------------------|--|------|------|---------|--|
| 49972<br>May 17, 1988<br>50352 | Miller                     | Danny K.                  | Louisa R.            |                            | Jim Walter Homes Inc                                       | 1932 | 753  |         | 2nd mtg see Bl 1543 pg 174<br>Mtg assign Mid-State Home                            |
| May 17, 1988<br>50542          | "                          | Danny K.                  | Louisa R.            |                            | Jim Walter Homes Inc                                       | 1932 | 770  |         | 2nd mtg see Bl 1543 pg 174<br>Mtg assign Mid State Trust II                        |
| May 17, 1988<br>51656          | "                          | Danny K.                  | Louisa R.            |                            | Jim Walter Homes, Inc.<br>3 d. c.                          | 1932 | 779  |         | A. as Tr for mtg see bk 1543 pg 174<br>mtg assign to Southeast Bank, N.            |
| May 24, 1988<br>52573          | "                          | Alex E.                   | Lynette C.           |                            | Palmetto Fed Savings Bank                                  | 1934 | 174  |         | 2nd mtg see Bl 1859 pg 83.7<br>Mtg assign Standard Mtg Corp<br>see Bl. 1866 pg 475 |
| May 27, 1988<br>53355          | "                          | Janet M.                  | Stanley V.           |                            | Standard Fed S & L Assoc<br>Set BK 182-823                 | 1935 | 422  |         | Modification Agreement 2nd mtg<br>see bk 1900 pg 50                                |
| June 2, 1988<br>54552          | "                          | Donald E.                 |                      | # 60332                    | First Union Natl Bank                                      | 1936 | 725  | 110,000 | 84.94 Saluda Sp. for org mtg   |
| June 8, 1988<br>54553          | "                          | Dannie S. Inkerley        |                      | 2-16-94                    | Valerie J. S.<br>Citizens + Southern Natl Bk               | 1938 | 323  | 25,000  | Lot 6 Hearthstone Estates  |
| June 8, 1988<br>54707          | "                          | Dannie S. Inkerley        |                      | 11-19-93                   | Valerie J. S.<br>Citizens + Southern Natl Bank             | 1938 | 319  | 120,000 | Lot 6 Hearthstone Estates  |
| June 9, 1988<br>55647          | "                          | Gail A.                   | Kirkland L.          | # 73898                    | 1st Nat. National Bank                                     | 1938 | 471  | 20,000  | Lot 5 Spartan Place  |
| June 15, 1988<br>56987         | "                          | Harold L.                 | Katherine Whinn. W.  | 9-18-92 # 58749            | 1st Nat. National Bank                                     | 1939 | 680  | 16,500  | incl Rolling Green<br>Pt. 2 of 2 = 2nd 7 Rolling Green                             |
| June 22, 1988<br>57704         | "                          | Dannie S. Inkerley        | Katherine K.         | Robert I.                  | First Fed S + S Assoc.<br>9.9.89 # 43688 Set Bl. 115-1270  | 1941 | 330  | 40,000  | Cherokee Forest<br>Lot 314 Elizabeth Drive<br>Park also easements                  |
| June 27, 1988<br>253           | "                          | James T. II               |                      |                            | First Fed S + S Assoc.<br>10.21.98 # 65705 Set Bl. 135-960 | 1942 | 147  | 23,500  | Lot 5 = 0.62 acre Darlington   |
| July 1, 1988<br>119            | "                          | Betsy Bauman              | Jeffery              |                            | Weyerhaeuser Mtg. Co.<br># 195734 Set BK 306-202           | 1944 | 133  | 75,618  | Lot 54 Glen Berry, see II  |
| July 1, 1988<br>"              | "                          | Flora                     | Walter Miller        |                            | Diamond Mtg. Corp.<br># 95724 Set BK 306-202               | 1943 | 818  | 60,300  | Pt lot 1 Pinnacle Bu.  |
| "                              | "                          | May H.                    |                      |                            | "  | 1943 | 818  |         |  |

(over)

# DIRECT or MORTGAGOR Index to Real Estate Mortgages — Greenville County, S. C.

REG. U. S. PAT. OFFICE *Chas McCott* County Indexes Since 1888 An Identifying Trade Mark

Open at Proper Tab according to First Letter or Letters of Name and refer to Buff Sub-Index sheet for page reference.

COTT FAMILY NAME INDEX No. 75 © 1949  
MADE BY THE COTT INDEX COMPANY, COLUMBUS, OHIO  
SOLD BY PHOTO COPY SUPPLY, MAULDIN, S. C.

| FILE NUMBER<br>DATE OF RECORD | MORTGAGORS<br>FAMILY NAMES | GIVEN NAMES<br>ABCDEFGHIJ | GIVEN NAMES<br>JKLMNO | GIVEN NAMES<br>PQRSTUVWXYZ | MORTGAGEES                  | BOOK | PAGE | Amount | BRIEF DESCRIPTION, LOCATION, ETC.<br>( Not Warranted ) |
|-------------------------------|----------------------------|---------------------------|-----------------------|----------------------------|-----------------------------|------|------|--------|--|
| 477<br>July 5, 1988           | Miller                     | St Edward                 | Finch                 | 8-27-92 #                  | 53124 St Bl. 134-63 corp    |      |      | .00    |  |
| "                             | "                          | E. Finville               | et al                 | 8-27-92 #                  | 53124 St Bl. 134-63         | 1944 | 524  | 8,100  | Lot 68 Courtney Circle Casa Roma Estate                |
| "                             | "                          | J. Bella                  | et al                 | 8-27-92 #                  | 53124 St Bl. 134-63         | 1944 | 524  |        |  |
| 1924<br>July 12, 1988         | "                          | Bella                     | et al                 | 2-19-91 #                  | 73 94 St. Bl. 133-138 Union |      |      | .00    | Springs Estate   |
| 1880<br>July 12, 1988         | "                          | Bernad                    | et al                 | 11-20-92 #                 | 73 94 St. Bl. 133-138 Union | 1946 | 220  | 25,000 | Lot 6 Waterloo Circle, Bowling                         |
| "                             | "                          | Robert A.                 | et al                 | 11-20-92 #                 | 73 94 St. Bl. 133-138 Union | 1946 | 172  | 52,520 | Lot 23 North Garden                                    |
| "                             | "                          | Vicki B.                  | et al                 | 11-20-92 #                 | 73 94 St. Bl. 133-138 Union | 1946 | 172  |        |  |
| 1513<br>July 11, 1988         | "                          | Nelen B                   | et al                 |                            | Collateral Inv Co.          | 1945 | 697  |        | See mtg see Bl 1313 pg 699 + Renewal                   |
| "                             | "                          | "                         | et al                 |                            | "                           | 1945 | 697  |        | Mtg assign Con South Mtg Co Inc Bl 1323 pg 147         |
| 3064<br>July 19, 1988         | "                          | Rhodes                    | et al                 |                            | Weyershausen Mtg Co.        | 1947 | 583  |        | Bank for mtg see Bl 1782 pg 230                        |
| 3635<br>July 21, 1988         | "                          | Rich                      | et al                 | 4-5-90 #                   | 16301 St. Bl. 118-835       | 1948 | 139  | 46,500 | Mtg assign City Fed Savings Augusta with sub.          |
| 3817<br>July 22, 1988         | "                          | Kenne R.                  | et al                 | 6-9-2008 #                 | 53934                       | 1948 | 422  | 30,000 | Lot 102 Winyah St + Jarvis Rd                          |
| 5227<br>July 29, 1988         | "                          | Steven B.                 | et al                 | 7-28-92 #                  | 46456                       | 1948 | 422  | 30,000 | Pt lots 9 + 8 Berkeley Ave.                            |
| 5526<br>Aug 1, 1988           | "                          | Joyce B.                  | et al                 | 5-7-94 #                   | 32564                       | 1950 | 374  | 7,500  | Pt lot + also at lot 6 = 0.030 ac                      |
| 5633<br>Aug 1, 1988           | "                          | Raymond P.                | et al                 | 9-19-94 #                  | 63257                       | 1950 | 766  | 60,000 | Lots Arlington Ave Green + also                        |
| 5632<br>Aug 1, 1988           | "                          | Freida                    | et al                 | 12-4-98 #                  | 102251                      | 1951 | 01   | 13,206 | Lot 12 Pebble Valley                                   |
| "                             | "                          | Michael A.                | et al                 | 12-4-98 #                  | 102251                      | 1950 | 912  | 67,450 | Prop. Reg. Unit 2 Bridgeview Horiz                     |
| "                             | "                          | Sarah Heston              | et al                 | 12-8-92 #                  | 76989                       | 1950 | 912  |        | Lot 18 Home Club Rd. Huff Estate                       |
| 7280<br>Aug 7, 1988           | "                          | Rebecca A.                | et al                 |                            | Vidmont Natural Gas         |      |      |        | Taylor, A.C. 88-2585<br>Hester - 108 Kelly Rd.         |

# DIRECT or MORTGAGOR Index to Real Estate Mortgages — Greenville County, S. C.

REG. U. S. PAT OFFICE *Chas McCulloch* County Indexes Since 1888  
An Identifying Trade Mark

Open at Proper Tab according to First Letter or Letters of Name and refer to Buff Sub-Index sheet for page reference.

COTT FAMILY NAME INDEX No. 75 © 1949  
MADE BY THE COTT INDEX COMPANY, COLUMBUS, OHIO  
SOLD BY PHOTO COPY SUPPLY, MAULMIN, S. C.

( )

| FILE NUMBER<br>DATE OF RECORD | MORTGAGORS<br>FAMILY NAMES | GIVEN NAMES<br>ABCDEFGH | GIVEN NAMES<br>IJKLMNOP                                     | GIVEN NAMES<br>QRSTUVWXYZ   | MORTGAGEES  | BOOK | PAGE | Amount  | BRIEF DESCRIPTION, LOCATION, ETC.<br>( Not Warranted )                  |
|-------------------------------|----------------------------|-------------------------|---|---|---|------|------|---------|---|
| 6789<br>Aug 8, 1988<br>8355   | Miller                     |                         | 7-19-93 # 46768   | <del>Cancelled</del><br>Donnie S. Inkerley<br>RMC<br>LIEN RELEASED 4-2-91<br>DONNIE S. INKERLEY<br>R.M.C. # 14912 | Sat BK 142-1544<br>First Union Home Equity<br>Sub Bk Bl 2137 Pg 588 | 1952 | 240  | 11,500  | 1.0 acre Finley Bridge Rd.  |
| Aug 15, 1988<br>9503          | "                          | Donnie W.               |   |   | South Carolina Natl Bank  | 1954 | 55   | 15,664  | Mtn Sp.<br>Lot = 2.29 acres Piney Rd. Paris                             |
| Aug 23, 1988<br>" " 9511      | "                          |                         |   | Thomas W. Jr  | First Fed S + Z. Assoc  | 1955 | 517  |         | Mtg Assign to Universal Savings Bank F.A for Mtg on Bk 1596 Pg. 808     |
| Aug 23, 1988<br>9615          | "                          |                         |   | Thomas W. Jr  | First Fed S + Z. Assoc  | 1955 | 525  |         | Bank F.A. for Mtg on Bk 1592 pg. 606<br>Mtg Assign to Universal Savings |
| Aug 23, 1988<br>" " 11525     | "                          |                         | Margaret H  | Robert M.   | Weyhausen Mtg. Co.  | 1955 | 612  |         | Mtg Assign to City Federal Savings Bank for Mtg. on Bk 1793 pg. 812     |
| Sept 1, 1988<br>11526         | "                          |                         | <del>Cancelled</del><br>Donnie S. Inkerley<br>RMC           | Robert M. Jr  | Standard Fed S + Z. Assoc   | 1958 | 182  | 51,200  | Mountain Chase<br>Lot 23 Mountain Club Ph II                            |
| Sept 1, 1988<br>11647         | "                          |                         | <del>Cancelled</del><br>Donnie S. Inkerley<br>RMC           | Robert M. Jr  | Catherine R. Jones  | 1958 | 190  | 6,400   | Mountain Club Ph II<br>Lot 23 Mountain Chase                            |
| Sept 1, 1988<br>12431         | "                          |                         | <del>Cancelled</del><br>Donnie S. Inkerley<br>RMC           | Van Barton  | First Wachovia Mtg Co   | 1958 | 302  | 55,740  | Lot plat Bk 16-C Pg. 23   |
| Sept. 8, 1988<br>13576        | "                          |                         | <del>Cancelled</del><br>July 9, 78<br>RMC<br>7-3-93<br>Nash | Janet M. + Stanley V.   | N.C.N.B. South Carolina   | 1959 | 198  | 35,000  | Butler Sp.<br>Lot 22 Whitbread Court, Charming                          |
| Sept. 15, 1988<br>13689       | "                          | Christopher             | <del>Cancelled</del><br>Donnie S. Inkerley<br>RMC           | Bandra  | First Union Home Equity   | 1960 | 643  | 10,000  | Acc. I<br>Lot 58 Westminster Village                                    |
| Sept. 15, 1988<br>13942       | "                          | Bene A.                 | 1-29-90 # 4311  | Margaret  | Service Corp 117-756<br>Chrysalis First Financial                   | 1960 | 816  | 2,531   | Mountain Inn<br>Lot 81 + 82 Kings Court                                 |
| Sept. 16, 1988<br>13969       | "                          |                         | <del>Cancelled</del><br>Donnie S. Inkerley<br>RMC           | Robert A. III   | First Fed S + Z. Assoc.   | 1961 | 71   | 51,300  | Lot 45 Wilton Circle Forest Park  |
| Sept. 19, 1988<br>" " "       | "                          |                         | <del>Cancelled</del><br>Donnie S. Inkerley<br>RMC           | John H. Jr  | First Fed S + Z. Assoc.   | 1961 | 95   | 157,950 | Lot 260 River Walk Phase IB   |
| " " "                         | "                          |                         | <del>Cancelled</del><br>Donnie S. Inkerley<br>RMC           | Mary E.   | First Fed S + Z. Assoc.   | 1961 | 95   |         |   |

# DIRECT or MORTGAGOR Index to Real Estate Mortgages — Greenville County, S. C.

REG. U. S. PAT. OFFICE *Chas McCott* County Indexes Since 1888  
An Identifying Trade Mark

Open at Proper Tab according to First Letter or Letters of Name and refer to Buff Sub-Index sheet for page reference.

COTT FAMILY NAME INDEX No. 75 © 1949  
MADE BY THE COTT INDEX COMPANY, COLUMBUS, OHIO  
SOLD BY PHOTO COPY SUPPLY, MAULDIN, S. C.

| FILE NUMBER<br>DATE OF RECORD | MORTGAGORS<br>FAMILY NAMES | GIVEN NAMES<br>ABCDEFGH               | GIVEN NAMES<br>IJKLMNO        | GIVEN NAMES<br>PQRSTUWXYZ                      | MORTGAGEES                      | BOOK | PAGE | Amount  | BRIEF DESCRIPTION, LOCATION, ETC.<br>( Not Warranted )                                  |
|-------------------------------|----------------------------|---------------------------------------|-------------------------------|--|---------------------------------|------|------|---------|---|
| 14378<br>Sept. 20, 1988       | Miller                     |                                       |                               | <i>Cancelled</i> 6-18-92 #3884 Sat Bl. 132-779 | First Fed A + Z. Assoc.         | 1961 | 504  | 100,000 | Lot 14 Lake Circle Rd. Paris Mtn  |
| 14494<br>Sept. 20, 1988       | "                          |                                       |                               | <i>Cancelled</i> <i>Annex S. Inksbury</i>      | " " " "                         | 1961 | 613  |         | Release of Lien from judgement<br>Roll # 88-4651 for Mtg see Bl 1583<br>pg. 811         |
| "                             | "                          |                                       |                               | Thomas W. Jr                                   | " " " "                         | 1961 | 613  |         |   |
| 15805<br>Sept. 28, 1988       | "                          | <i>Cancelled</i><br>Adrian K          |                               |  | Fleet Real Estate Funding Corp. | 1963 | 139  |         |   |
| "                             | "                          | "                                     |                               |  | " " " "                         | 1963 | 139  |         | Mtg. Assign to First Guaranty<br>Mtg Corp. for Mtg see Bl 1855<br>pg. 40                |
| 16287<br>Sept. 29, 1988       | "                          | <i>Cancelled</i>                      | 4-11-90 # 17220               | Sat Bl. 118-1027                               | The C + S. Natl Bank            | 1963 | 672  | 50,000  | Lot 49 Harbor on Lake Harbor  |
| 16288<br>Sept. 29, 1988       | "                          | <i>Cancelled</i><br>Charles           | 4-11-90 #                     | 17221 Sat. Bl. 118-1028                        | The C + S. Natl Bank            | 1963 | 676  | 50,000  | Lot 4 Mountain View Circle  |
| "                             | "                          | <i>Cancelled</i><br>Brenda J.         | 4-11-90 #                     | 17221 Sat. Bl. 118-1028                        | " " " "                         | 1963 | 676  |         | Mountain View Circle Sub<br>Chick Springs Sp.   |
| 16732<br>Oct 3, 1988          | "                          |                                       |                               | <i>Cancelled</i><br>Thomas W.                  | First Fed A + Z. Assoc          | 1964 | 432  |         | Order vacating judgement<br>& cancelling foreclosure sale<br>for Mtg see Bl 1583 pg 811 |
| "                             | "                          |                                       |                               | "  | " " " "                         | 1964 | 432  |         |   |
| 18214<br>Oct. 12, 1988        | "                          |                                       |                               | Joan H.  | Fidelity Fed A + Z. Assoc.      | 1966 | 232  |         | Release of Lien from judgement<br>Roll # 87-5666 for Mtg see<br>Bl 1510 pg 552          |
| "                             | "                          |                                       |                               | "  | " " " "                         | 1966 | 232  |         |   |
| 18214<br>Oct. 12, 1988        | "                          |                                       |                               | Joan H.  | American Fed Bank               | 1966 | 232  |         |   |
| "                             | "                          |                                       |                               | "  | " " " "                         | 1966 | 232  |         | Release of Lien from judgement<br>Roll # 87-5666 for Mtg see<br>Bl 1821 pg. 107         |
| 19265<br>Oct. 18, 1988        | "                          |                                       | 1-20-09 #4280 SAT BK 385-1799 | James T. II                                    | First Fed A + Z. Assoc          | 1967 | 336  | 35,000  | Lot 116 East Dallahah Dr.   |
| 19168<br>Oct. 18, 1988        | "                          | <i>Cancelled</i><br>REGISTER OF DEEDS |                               | Patricia R.                                    | " " " "                         | 1967 | 248  |         | Rocky Mount for Mtg see Bl 1866 pg 207<br>Mtg Assign to United Fed A + Z. Assoc. of     |
|                               |                            |                                       |                               | Joseph A.                                      | First Fed A + Z. Assoc.         | 1967 | 248  |         |   |



# DIRECT or MORTGAGOR Index to Real Estate Mortgages — Greenville County, S. C.

REG. U. S. PAT. OFFICE *ChemCott* County Indexes Since 1888 An Identifying Trade Mark

Open at Proper Tab according to First Letter or Letters of Name and refer to Buff Sub-Index sheet for page reference.

COTT FAMILY NAME INDEX No. 75 © 1949  
MADE BY THE COTT INDEX COMPANY, COLUMBUS, OHIO  
SOLD BY PHOTO COPY SUPPLY, MAULDIN, S. C.

( )

| FILE NUMBER<br>DATE OF RECORD | MORTGAGORS<br>FAMILY NAMES | GIVEN NAMES<br>ABCDEFGHIJ                     | GIVEN NAMES<br>KLMNO | GIVEN NAMES<br>PQRSTUVWXYZ | MORTGAGEES   | BOOK | PAGE | Amount | BRIEF DESCRIPTION, LOCATION, ETC.<br>( Not Warranted )                         |
|-------------------------------|----------------------------|---|----------------------|----------------------------|--|------|------|--------|--|
| 19786<br>Oct. 21, 1988        | Miller                     |   |                      | Westwood<br>Phillip, Jr.   | nlk 1st Union Mtg Corp.<br>Cameron-Brown Co.   | 1967 | 901  |        | Mtg. Corp. For Mtg see Bk 1792 pg. 346<br>Mtg. Assign to Barclays American     |
| 20150<br>Oct. 24, 1988        | "                          | George<br>mae miller                          |                      |                            | Water Finance  | 1968 | 300  |        | Real Property Agreement  |
| 20296<br>Oct. 25, 1988        | "                          | Donnie S. Inksley<br>RMC                      | 4-3-92 #             | 21436<br>Kenley J.         | St. Bk. 130-741<br>First Fed S + Z Assoc.  | 1968 | 433  | 92,600 | Lot 2 Half Mile Lake Phase I-B   |
| 20745<br>Oct. 27, 1988        | "                          |   |                      | William T.<br>et al        | Alliance Mtg. Co.  | 1969 | 65   |        | Release of Lien from Judgment<br>Roll # 88-4535 For Mtg see<br>Bk 1670 pg. 557 |
| "<br>"                        | "                          |   |                      | Sara W.<br>et al           | " " "  | 1969 | 65   |        |  |
| 20752<br>Oct. 27, 1988        | "                          |   |                      | William T.<br>et al        | South Carolina Natl Bank   | 1969 | 65   |        |  |
| "<br>"                        | "                          |   |                      | Sara W.<br>et al           | " " "  | 1969 | 65   | 1,00   | Release of Lien from Judgment<br>Roll # 88-4535 For Mtg see<br>Bk 1804 pg. 31  |
| 21107<br>Oct. 31, 1988        | "                          | Annexed<br>Donnie S. Inksley<br>RMC           | 4-30-93              | # 26593<br>Piscilla P.     | SAT BK 140-1093<br>Poinsett Fed S + Z Assoc  | 1969 | 593  |        |  |
| 21262<br>Oct. 31, 1988        | "                          | Annexed<br>Donnie S. Inksley<br>RMC           | 8-1-95               | # 43896<br>Sarah K.        | Set BK 162-1085<br>The Bank of Travelers Rest  | 1969 | 785  | 14,850 | right-of-way<br>4.67 acres Gap Creek Rd. also                                  |
| 21621<br>Nov 1, 1988          | "                          |   |                      | Sarah K.                   | W. Ed Miller   | 1970 | 267  |        | Subordination Agreement See<br>Mtg see Bk 1599 pg 665 +<br>Bk 1969 pg 785      |
| "<br>"                        | "                          |   |                      | "                          | "  | 1970 | 267  |        |  |
| 22053<br>Nov. 3, 1988         | "                          | Annexed<br>Donnie S. Inksley<br>RMC           | 11-13-89 #           | 51182<br>Mary M.           | Piedmont Natural Gas   | ✓    | ✓    | ✓      | 88-3663<br>Ezterea - 34 Donaldson St.  |
| 22049<br>Nov. 3, 1988         | "                          | Indeped in error - see Mitchell. et al        |                      |                            |  |      |      |        | 88-3649 sent Home<br>Ezterea - Fountain Inn Church.                            |
| 24017<br>Nov. 16, 1988        | "                          | Annexed 7.20.90 #<br>Donnie S. Inksley<br>RMC | 7.20.90 #            | 35699<br>Marcel J.         | St. Bk. 120.211<br>The Palmetto Bank<br>Redevelopment Authority<br>Greenville County | 1972 | 894  | 11,345 | Lot 30 Tolvet St.  |
| 24958<br>Nov 22, 1988         | "                          | Annexed<br>Donnie S. Inksley<br>RMC           | 2-3-93 #             | 7411<br>Ronald E.          | Greener Image # 484<br>American General  | 1973 | 825  | 31,966 | Austin Sp.<br>Lot B East Georgia Rd  |
| 27791<br>Dec 12, 1988         | "                          |   |                      | Thomas P.                  | Just Fed S + Z Assoc   | 1977 | 221  |        | Bank 2. a. 2nd Mtg see Bk 1583 pg 811<br>Mtg assign Universal Savings          |

# DIRECT or MORTGAGOR Index to Real Estate Mortgages — Greenville County, S. C.

REG. U. S. PAT. OFFICE *ChumLock* County Indexes Since 1888 An Identifying Trade Mark

Open at Proper Tab according to First Letter or Letters of Name and refer to Buff Sub-Index sheet for page reference.

COTT FAMILY NAME INDEX No. 75 © 1949  
MADE BY THE COTT INDEX COMPANY, COLUMBUS, OHIO  
SOLD BY PHOTO COPY SUPPLY, MAULDIN, S. C.

| FILE NUMBER<br>DATE OF RECORD | MORTGAGORS<br>FAMILY NAMES | GIVEN NAMES<br>ABCDEFGH                 | GIVEN NAMES<br>IJKLMNO | GIVEN NAMES<br>PQRSTUVWXYZ            | MORTGAGEES   | BOOK | PAGE | Amount | BRIEF DESCRIPTION, LOCATION, ETC.<br>( Not Warranted )             |
|-------------------------------|----------------------------|---|------------------------|---------------------------------------|--|------|------|--------|--|
| 28577<br>Dec. 15, 1988        | Miller                     | <i>Cancelled</i><br>Donna S. Tankersley | 2-25-94                | Mildred<br>Sara                       | \$ 14076 Sat BK 150-841<br>American Fed Bank FSB                 | 1978 | 36   | 5,204  | Units 3-C Pelham Rd.<br>Biscreek Condominiums                      |
| "                             | "                          | "                                       | 2-25-94                | "                                     | \$ 14076 Sat BK 150-841  | 1978 | 36   |        | Hay Prop. Reg.<br>Adams Creek Area Ept.                            |
| 36171<br>Dec. 27, 1988        | "                          | <i>Cancelled</i><br>Paul J. Tankersley  | 1-14-97                | #2686                                 | 1st BK 176-188   | 1980 | 185  | 35,000 | 2nd 50 County Cork Dr  |
| 130382<br>Dec. 28, 1988       | "                          | Darlene A.                              | 4-7-99                 | James P.<br>CANCELED<br>James H. Hill | # 30037 Sat BK 207-222   | 1980 | 477  | 75,000 | Kinggate<br>2nd 28 Aberdare Lane                                   |
| 130458<br>Dec. 29, 1988       | "                          | <i>Cancelled</i><br>Donna S. Tankersley | 2-10-92                | Theron E.                             | # 8378 S.F. Bk. 129-289  | 1980 | 588  | 2,930  | Devoe Dr. Simpsonville   |
| 130622<br>Dec. 29, 1988       | "                          | <i>Cancelled</i><br>Donna S. Tankersley | 9-14-94                | Willie J.                             | Credit Plan Inc. y Mauldin<br>7-11-89 #30009 Sat. Bk. 114-831    | 1980 | 809  |        | 1.0 Acre Charlie Black Rd  |
| 130774<br>Dec. 30, 1988       | "                          | <i>Cancelled</i><br>Donna S. Tankersley | 8-15-2000              | Sammie                                | Waters Finance<br>REIN. BK 2137 P. 588                           | 1981 | 23   | 41,935 | Real Property Agreement<br>Hutton Court                            |
| 1363<br>Jan 10, 1989          | "                          | Barbara                                 | 4-2-91                 | Donnie W.                             | # 62518 Sat BK 156-444<br>Barclays American Mtg<br>Financial Inc | 1982 | 806  | 63,541 | 2nd 11 Hutton Court  |
| "                             | "                          | Angela M.                               | 4-2-91                 | Angela M.                             | REIN. BK 2137 P. 588   | 1982 | 806  |        | 1st Piney Rd. Paris Mtn Dr.  |
| 1369<br>Jan 10, 1989          | "                          | W.                                      | 8-15-2000              | Mark W.                               | S.C. Natl. Bank<br>Sat BK 225-42                                 | 1982 | 808  |        | Mtg on Bk 1954 p 55 + Bk 1982 p 806<br>Subordination agreement for |
| 1642<br>Jan 11, 1989          | "                          | REGISTER OF DEEDS                       | 4-27-92                | Grady                                 | # 26514<br>First Fed S + Z. of S.C.                              | 1983 | 141  | 60,671 | Addition to Greenbriar<br>2nd 128 Fog School Rd.                   |
| 1683<br>Jan. 12, 1989         | "                          | Grady                                   |                        | Robert E.                             | Piedmont Nat. Gas<br>n/k/a ncnB                                  | ✓    | ✓    | ✓      | 89-118 Blvd.<br>Futures - 2019 Trade Hampton                       |
| 1886<br>Jan 13, 1989          | "                          | "                                       |                        | Robert E.                             | Bankus Trust   | 1983 | 434  |        | Release Lots 47, 48 + pt det<br>49. University Pk. Des mtg         |
| 1887<br>Jan 13, 1989          | "                          | "                                       |                        | Robert E.                             | n/k/a ncnB.<br>Bankus Trust                                      | 1983 | 434  |        | see Bk 1712 p 391<br>Des mtg on Bk 1712 p 391                      |
|                               |                            |   |                        | Robert E.                             | Bankus Trust   | 1983 | 435  |        | Release pt det 1 Arbo Rd   |

(over)

# DIRECT or MORTGAGOR Index to Real Estate Mortgages — Greenville County, S. C.

REG. U. S. PAT. OFFICE *ChemMark* County Indexes Since 1888  
An Identifying Trade Mark

Open at Proper Tab according to First Letter or Letters of Name and refer to Buff Sub-Index sheet for page reference.

COTT FAMILY NAME INDEX No. 75 © 1949  
MADE BY THE COTT INDEX COMPANY, COLUMBUS, OHIO  
SOLD BY PHOTO COPY SUPPLY, MAULDIN, S. C.

( )

| FILE NUMBER<br>DATE OF RECORD | MORTGAGORS<br>FAMILY NAMES | GIVEN NAMES<br>ABCDEFGH           | GIVEN NAMES<br>IJKLMNO   | GIVEN NAMES<br>PQRSTUVWXYZ  | MORTGAGEES  | BOOK | PAGE | Amount                | BRIEF DESCRIPTION, LOCATION, ETC.<br>( Not Warranted )  |
|-------------------------------|----------------------------|-----------------------------------|--------------------------|---|---|------|------|-----------------------|---|
| 1888<br>Jan 13, 1989          | Miller                     |                                   |                          | et al<br>Robert E.  | n/ka n c n B<br>Bankus Trust of S.C.<br>1-14-92 * 2864        | 1983 | 436  |                       | 1st Mtg per Bk 1712 pg 391<br>Extension & Modification Against<br>89-183 when Dr. Dies - Debtor - the Party<br>Fiduciary - Lat Wade Hampton Blvd - Ma |
| 1943<br>Jan 13, 1989          | "                          |                                   | et al<br>James D.        |   | First Union Natl Bk of NC                                     | ✓    | ✓    | ✓                     |   |
| 3090<br>Jan 23, 1989          | "                          | Carol D.                          | Kevin E.                 |   | Fleet Real Estate Funding<br>" " " "                          | 1984 | 797  |                       | Mtg Assign to First Guaranty<br>Mortgage Corp. for Mtg see<br>Bk 1842 pg 197  |
| "<br>3091<br>Jan 23, 1989     | "                          | Silman Jr<br>Bruce                |                          | Peggy M   | Fleet Real Estate Funding<br>" " " "                          | 1984 | 799  |                       | Mtg Assign to First Guaranty<br>Mtg Corp. for Mtg see<br>Bk 1848 pg 523   |
| "<br>3670<br>Jan 25, 1989     | "                          | cancelled<br>Donnie S. Tankersley | 10-8-92 et al<br>John D. | # 62989   | Set. BK. 135-82<br>First Fed S + 2. Assoc.                    | 1985 | 406  | 48,750 <sup>100</sup> | Northwood<br>Lots 2 + 3 Mohawk Dr.  |
| "<br>Jan 25, 1989             | "                          | Ronald J.                         | Zynda W.                 |   | Weyerhaeuser Mtg Co<br>" " " "                                | 1985 | 231  |                       | Mtg Assign to Empire of America<br>Realty Credit Corp. a Michigan Corp<br>for Mtg see Bk 1779 pg 565  |
| "<br>3509<br>Jan 25, 1989     | "                          |                                   |                          | et al<br>Robert M   | Panstone Mtg Serv Inc.  | 1985 | 226  |                       | Mtg assign Barclays America<br>Mtg Corp. for Mtg see Bk 1441<br>pg 743  |
| "<br>4918<br>Feb 2, 1989      | "                          | cancelled<br>Donnie S. Tankersley | 11-12-92 et al #         | Pamela R.<br>Sandra L.  | 71045 S. + Bk 135 - 1925<br>First Fed S + 2. Assoc.           | 1986 | 928  | 54,400 <sup>100</sup> | Quina Vista Chick Springs Dr.<br>Lots 53, 54 + 55 East 2nd Rd<br>Forester Woods Sec. I Mauldin<br>Lot 31 Old Hickory Point                            |
| "<br>5196<br>Feb 3, 1989      | "                          | Donna C                           | John W.                  | LIEN RELEASED 4-2-91<br>DONNIE S. TANKERSLEY<br>IR. N. C. # 14912 | First Union Home Equity<br>Remat 2137<br>Pg 588 Servis, P. A. | 1987 | 170  | 30,000 <sup>100</sup> | Paris Mtn Sp<br>Lot = 2.29 acres Piney Rd.  |
| "<br>5543<br>Feb 7, 1989      | "                          | Donnie W                          |                          | 8-15-2000<br>Mark W.  | Theodore Accounting<br># 64313 Lat Bk 225-42                  | 1987 | 518  | 8,400 <sup>100</sup>  |   |
| "<br>6919<br>Feb 16, 1989     | "                          |                                   |                          | CANCELLED<br>REGISTER OF DEEDS<br>CANCELLED<br>REGISTER OF DEEDS  | First Fed S + 2. Assoc.<br># 64313 Lat Bk 225-42<br>" " "     | 1988 | 972  | 60,671 <sup>100</sup> | Lot 128 Log Shoals Rd. Addition<br>to Krumbein for orig. Mtg see<br>Bk 1983 pg 141  |
| "<br>n                        | "                          |                                   |                          |   |   | 1988 | 972  |                       |   |

# DIRECT or MORTGAGOR Index to Real Estate Mortgages — Greenville County, S. C.

REG. U. S. PAT. OFFICE *ChemMotts* County Indexes Since 1888  
An Identifying Trade Mark

Open at Proper Tab according to First Letter or Letters of Name and refer to Buff Sub-Index sheet for page reference.

COTT FAMILY NAME INDEX No. 75 © 1949  
MADE BY THE COTT INDEX COMPANY, COLUMBUS, OHIO  
SOLD BY PHOTO COPY SUPPLY, MAULDIN, S. C.

| FILE NUMBER<br>DATE OF RECORD | MORTGAGORS<br>FAMILY NAMES | GIVEN NAMES<br>ABCDEFGH                      | GIVEN NAMES<br>IJKLMNO | GIVEN NAMES<br>PQRSTUVWXYZ                   | MORTGAGEES                    | BOOK | PAGE | Amount | BRIEF DESCRIPTION, LOCATION, ETC.<br>( Not Warranted ) |
|-------------------------------|----------------------------|--|------------------------|--|-------------------------------|------|------|--------|--|
| 7144<br>Feb. 17, 1989         | Miller                     |  |                        | <i>atd</i><br>Ronald Z.                      | The Kissell Co                | 1989 | 262  |        | Mtg Assign to Shearson                                 |
| "                             | "                          |  |                        | <i>atd</i><br>Doris H.                       | " " "                         | 1989 | 262  |        | Lehman Hutton Mtg. Corp. For                           |
| 8024<br>Feb. 23, 1989         | "                          | <i>Cancelled</i><br>Doris S. Underly<br>1989 | 8-16-94                | #56181 <i>atd</i>                            | Set BK 155-1123               | 1990 | 215  | 32,800 | Mtg on Bk 1785 pg. 934                                 |
| "                             | "                          | <i>Cancelled</i><br>Doris S. Underly<br>1989 | 8-16-94                | #56181 <i>atd</i>                            | Set BK 155-1123               | 1990 | 215  |        | 1.55 acre Plat Bk 16-5                                 |
| 8022<br>Feb. 23, 1989         | "                          |  |                        | <i>atd</i><br>Richard K.                     | American Fed Bank FSB         | 1990 | 220  |        | Pg. 39 and right of way                                |
| "                             | "                          |  |                        | <i>atd</i><br>Sandra D.                      | " " " "                       | 1990 | 215  |        | encumbrance  |
| 8746<br>Feb. 28, 1989         | "                          | <i>Cancelled</i><br>Doris S. Underly<br>1989 | 6-29-92                | #40437                                       | Set BK 132-1316               | 1991 | 30   | 45,200 | Mtg Assign to Fleet Bank                               |
| 9190<br>Mar. 2, 1989          | "                          |  |                        | Jane C. Patricia R.                          | First Direct S + T. Corp.     | 1991 | 30   |        | Estate Farming Corp For Mtg                            |
| 9820<br>Mar 6, 1989           | "                          | <i>Cancelled</i><br>Doris S. Underly<br>1989 | 8-13-2004              | <i>Cancelled</i><br>Doris S. Underly<br>1989 | Set BK 132-1316               | 1991 | 30   |        | see Bk 1990 pg. 215                                    |
| 10016<br>Mar 7, 1989          | "                          |  |                        | Margaret                                     | Piedmont Nat. Gas             | ✓    | ✓    | ✓      | Farms  |
| 10245<br>Mar 8, 1989          | "                          |  |                        | Judy A.                                      | #74341 Set BK 303-468         | 1992 | 288  | 20,000 | Plat lots 5 + 6 Henderson                              |
| 10561<br>Mar 10, 1989         | "                          |  |                        | Michael                                      | 5724-93 #32574                | 1992 | 489  | 51,900 | 89-738   |
| 10864<br>Mar 14, 1989         | "                          |  |                        | Norman                                       | Piedmont Nat. Gas             | ✓    | ✓    | ✓      | Letters - 107 Mohawk Dr.                               |
| 12123<br>Mar 21, 1989         | "                          |  |                        | Edward H.                                    | American Fed Bank FSB         | 1992 | 288  | 20,000 | Set 4 Meyers Dr Knoxville                              |
| "                             | "                          |  |                        | Harriette                                    | 1992 288                      | 1992 | 489  | 51,900 | Butler Sp.   |
|                               |                            |  |                        |  | Signet Home Loan Corp. S.C.   | 1992 | 489  | 51,900 | Set 105 McSwain Gardens                                |
|                               |                            |  |                        |  | #3148 Set BK 202-1780         | 1992 | 692  | 34,000 | Spring Sp. also lot Piedmont Pl.                       |
|                               |                            |  |                        |  | Jucile C. Dill                | 1992 | 692  | 34,000 | "Disk Lot" Coleman Dr Chick                            |
|                               |                            |  |                        |  | #110930 Set BK 243-1789       | 1992 | 947  | 46,850 | lots 140 + 141 Country Club                            |
|                               |                            |  |                        |  | First Fed S + T. Assoc.       | 1992 | 947  | 46,850 | Estate   |
|                               |                            |  |                        |  | #110930 Set BK 243-1789       | 1992 | 947  | 46,850 |  |
|                               |                            |  |                        |  | " " " "                       | 1992 | 947  | 46,850 |  |
|                               |                            |  |                        |  | 9-25-90 #46886 Set BK 121-180 | 1993 | 379  | 7,477  | Set 8 Aiken Circle                                     |
|                               |                            |  |                        |  | First Fed S + T. Assoc.       | 1994 | 715  | 48,000 | Set 8 Plat Bk 4-A pg 7                                 |
|                               |                            |  |                        |  | #24560 Set BK 328-769         | 1994 | 715  | 48,000 |  |
|                               |                            |  |                        |  | First Fed S + T. Assoc.       | 1994 | 715  | 48,000 |  |
|                               |                            |  |                        |  | #24560 Set BK 328-769         | 1994 | 715  | 48,000 |  |

# DIRECT or MORTGAGOR Index to Real Estate Mortgages — Greenville County, S. C.

REG. U. S. PAT OFFICE *ChumCott* County Indexes Since 1888 An Identifying Trade Mark

☞ Open at Proper Tab according to First Letter or Letters of Name and refer to Buff Sub-Index sheet for page reference.

COTT FAMILY NAME INDEX No. 75 © 1949  
MADE BY THE COTT INDEX COMPANY, COLUMBUS, OHIO  
SOLD BY PHOTO COPY SUPPLY, MAULDIN, S. C.

( )

| FILE NUMBER<br>DATE OF RECORD | MORTGAGORS<br>FAMILY NAMES | GIVEN NAMES<br>ABCDEFGHIJ                    | GIVEN NAMES<br>JKLMNO | GIVEN NAMES<br>PQRSTUVWXYZ | MORTGAGEES   | BOOK | PAGE | Amount  | BRIEF DESCRIPTION, LOCATION, ETC.<br>( Not Warranted )  |
|-------------------------------|----------------------------|--|-----------------------|----------------------------|--|------|------|---------|---|
| 12164<br>Mar 21, 1989         | Miller                     | <del>Donnie S. Lankersley</del><br>Cancelled | 10-2-90 #             | 48265                      | S.F. Bk. 121-369   |      |      | .13     | Trust   |
| 13216<br>Mar 28, 1989         | "                          | <del>Donnie S. Lankersley</del><br>Cancelled | m. w/d                | 10-16-95                   | Southern Equity Mtg. Corp.<br>Sat BK 164-538                               | 1994 | 789  | 61,865  | Lot 26 Dundee Lane Stratford  |
| "                             | "                          | <del>Donnie S. Lankersley</del><br>Cancelled | atd                   | # 62984                    | Blue Ridge Savings Bank  | 1996 | 026  | 160,000 | 51.40 acm Snow Rd   |
| "                             | "                          | <del>Donnie S. Lankersley</del><br>Cancelled | atd                   | 10-16-95                   | Sat BK 164-538   | 1996 | 026  |         |   |
| 14225<br>Apr 3, 1989          | "                          | <del>Donnie S. Lankersley</del><br>Cancelled | atd                   | 1-27-92 #                  | 5496 S.F. Bk. 128-1699   |      |      | .00     |   |
| 14174<br>Apr 3, 1989          | "                          | <del>Donnie S. Lankersley</del><br>Cancelled | atd                   | 6-2-92 #                   | 34540 S.F. Bk. 131-1903  | 1997 | 523  | 39,236  | Lot 5 Pine Grove Heights Sub  |
| 16001<br>Apr 14, 1989         | "                          | <del>Donnie S. Lankersley</del><br>Cancelled | atd                   | 3-1-93 #                   | 12833 Sat BK 139-36  | 2002 | 87   | 6,615   | Lot 133 Brentwood Ln. III<br>only copy. See mtg. per Bk 1796 p 757<br>Mtg assign Freeman's Fund<br>Phase II |
| 16702<br>Apr 18, 1989         | "                          | <del>Donnie S. Lankersley</del><br>Cancelled | atd                   | 2-27-91 #                  | 8605 S.F. Bk. 123-397  | 1999 | 682  |         |   |
| 18217<br>Apr 27, 1989         | "                          | <del>Donnie S. Lankersley</del><br>Cancelled | atd                   | 11-13-2003<br>11-24-2003   | Carolina First Bank<br># 133743 Sat BK 290-150<br># 137637 Sat BK 290-1855 | 2000 | 343  | 207,000 | Lot 5-A Cleveland Place<br>Hills #I   |
| 18572<br>Apr 28, 1989         | Miller                     | <del>Donnie S. Lankersley</del><br>Cancelled | atd                   | 3-1-93 #                   | Household Finance Corp. II   | 2002 | 87   | 6,615   | Lot 84 Yeoman St. Chestnut  |
| 18819<br>May 1, 1989          | Miller                     | <del>Donnie S. Lankersley</del><br>Cancelled | atd                   | 12-19-89 #                 | 56921 S.F. Bk. 116-1626  | 2002 | 564  | 65,600  | to Knollwood Heights Mauldin<br>Lot 33 Knollwood Dr. Addition   |
| "                             | "                          | <del>Donnie S. Lankersley</del><br>Cancelled | atd                   | 12-19-89 #                 | 56921 S.F. Bk. 116-1626  | 2002 | 921  | 24,359  | Parcels = 1.05 acm + 0.50 acm<br>Wood Dr + Wayman Smith Rd  |
| 19872<br>May 8, 1989          | Miller                     | <del>Donnie S. Lankersley</del><br>Cancelled | atd                   | 3-10-94 #                  | 17315 Sat BK 150-1547  | 2004 | 096  | 39,236  | Lot 5 Pine Grove Heights Sub  |
| 20412<br>May 10, 1989         | Miller                     | <del>Donnie S. Lankersley</del><br>Cancelled | atd                   | 4-18-2007 #                | 93409  | 2004 | 592  | 15,000  | Lot 47 Imperial Hills<br>see Bk 1938 p 323  |
| 21326<br>May 17, 1989         | Miller                     | <del>Donnie S. Lankersley</del><br>Cancelled | atd                   | 5/4 Valerie D. J. Miller   | Valerie J. Miller  | 2005 | 593  |         | Extension Agreement for Mtg.<br># 88-5467 for mtg. per Bk 1845 p 757  |
| 21694<br>May 18, 1989         | Miller                     | <del>Donnie S. Lankersley</del><br>Cancelled | atd                   | 2-23-96 #                  | 10709  | 2005 | 958  |         | Release of lien from Judymithell<br>Sub Sec 11  |
| 22370<br>May 23, 1989         | "                          | <del>Donnie S. Lankersley</del><br>Cancelled | atd                   | Barbara Malcolm            | Sharonine Fed Credit   | 2006 | 677  | 18,000  | Lot 96 Winding Way Peppertree   |



# DIRECT or MORTGAGOR Index to Real Estate Mortgages — Greenville County, S. C.

REG. U. S. PAT. OFFICE *Chas McCott* County Indexes Since 1888  
An Identifying Trade Mark

Open at Proper Tab according to First Letter or Letters of Name and refer to Buff Sub-Index sheet for page reference.

COTT FAMILY NAME INDEX No. 75 © 1949  
MADE BY THE COTT INDEX COMPANY, COLUMBUS, OHIO  
SOLD BY PHOTO COPY SUPPLY, MAULDIN, S. C.

| FILE NUMBER<br>DATE OF RECORD | MORTGAGORS<br>FAMILY NAMES | GIVEN NAMES<br>ABCDEFGHIJ | GIVEN NAMES<br>JKLMNO | GIVEN NAMES<br>PQRSTUVWXYZ  | MORTGAGEES  | BOOK | PAGE | Amount | BRIEF DESCRIPTION, LOCATION, ETC.<br>( Not Warranted )  |
|-------------------------------|----------------------------|---------------------------|-----------------------|---|---|------|------|--------|---|
| 22892<br>May 26, 1989         | Miller                     | Edward<br>Bruce           | +<br>Katherine        | <del>Cancelled</del><br>9-4-92 # 554198 + Bl. 134-434<br>Donna S. Inbarley<br>Katherine<br>6-21-91 # 31081 Bl. 125-80 | The C + S Natl Bank<br>at<br>Wrough. N. Baton                                   | 2007 | 317  | 20,000 | See Plantation<br>Lot 56 Long Point Way Holly<br>Rd. Sec 2 Hawks Ridge<br>3.0 acres Hawkins Creek                         |
| 24203<br>June 2, 1989         | "                          | Curt Arthur               |                       | at<br>Sammy Lee<br>at   | Greenville D.C. City Corp.  | 2009 | 176  | 13,000 | at<br>at<br>at  |
| 24065<br>June 2, 1989         | "                          |                           |                       | at<br>at  | at<br>at  | 2008 | 997  | 25,200 | at<br>at  |
| 24305<br>June 5, 1989         | "                          |                           |                       | Pauline D.<br># 63485   | at BK 182-1418  | 2008 | 997  |        | at<br>at  |
| 24729<br>June 7, 1989         | "                          | Gregory M                 |                       | Leresa W<br># 77237   | Barclays American Mtg Corp<br>Sat BK 146-359                                    | 2009 | 268  | 42,765 | Belle Meade<br>Lot 53 Pine Creek Dr.<br>Estate  |
| 24756<br>June 7, 1989         | "                          |                           |                       | Valerie J.<br>2-34-93 # 11011   | First Union Natl Bank<br>St. Bl. 139-837  | 2009 | 647  | 45,000 | at<br>at  |
| 25602<br>June 13, 1989        | Miller                     | Danny K + Loretta R.      |                       | Robert Allen  | American 3rd Bank FSB   | 2009 | 691  | 56,500 | Prop. Reg. Pelham Rd<br>Unit 9-A Briar Creek Lond. Hwy<br>89-2028 Travelers Rest<br>distances - 1510 Keeler Mill Rd.      |
| 25521<br>June 13, 1989        | Miller                     |                           | James J.              |   | American General Fin.<br>nka First Union Mtg. Corp.                             | 2010 | 574  |        | Mtg Assign to Barclays American<br>Mtg. Corp. For Mtg on Bl. 1482<br>Pg. 129  |
| "                             | "                          |                           | Katherine             |   | "   | 2010 | 574  |        | "   |
| 25522<br>June 13, 1989        | Miller                     | E. Zinville               |                       |   | nka First Union Mtg Corp<br>Cameron - Brown Co.                                 | 2010 | 575  |        | Mtg Assign to Barclays American<br>Mtg. Corp. For Mtg on Bl. 1832<br>Pg. 658 + Record Bk 1851 pg 809<br>+ Bl. 1897 pg 713 |
| "                             | "                          | Della Ardene              |                       |   | "   | 2010 | 575  |        | "   |
| 26075<br>June 15, 1989        | Miller                     |                           |                       | Jerry<br>12-23-99   | at # 49775 Bl. 133-1290<br>South Carolina Natl Bank<br># 106942 Sat BK 217-1540 | 2011 | 64   | 47,250 | Phase II<br>Lot 37 Chanticleer Downs  |
| 26155<br>June 16, 1989        | Miller                     |                           | Karen A               | Paul D.   | First Fed S + Z. Assoc  | 2011 | 172  | 69,185 | Sec. II<br>Lot 72 Wedgfield Sub   |
| 27535<br>June 26, 1989        | Miller                     |                           |                       | Sandra L.   | First Fed S + Z. Assoc.   | 2012 | 692  | 54,400 | at<br>at  |

# DIRECT or MORTGAGOR Index to Real Estate Mortgages — Greenville County, S. C.

REG. U. S. PAT. OFFICE *Cherry* County Indexes Since 1888 An Identifying Trade Mark

Open at Proper Tab according to First Letter or Letters of Name and refer to Buff Sub-Index sheet for page reference.


COTT FAMILY NAME INDEX No. 75 © 1949  
MADE BY THE COTT INDEX COMPANY, COLUMBUS, OHIO  
SOLD BY PHOTO COPY SUPPLY, MAULDIN, S. C.

( )

| FILE NUMBER<br>DATE OF RECORD | MORTGAGORS<br>FAMILY NAMES | GIVEN NAMES<br>ABCDEFGH | GIVEN NAMES<br>IJKLMNO   | GIVEN NAMES<br>PQRSTUVWXYZ | MORTGAGES   | BOOK              | PAGE | Amount        | BRIEF DESCRIPTION, LOCATION, ETC.<br>( Not Warranted )                     |
|-------------------------------|----------------------------|-------------------------|--|----------------------------|---|-------------------|------|---------------|--|
| 28709<br>June 30, 1989        | Miller                     | Elizabeth J.            | <del>Cancelled</del><br><i>Annie S. Lusk</i>                                 | 8-18-93<br>Robert D.       | #55205 Sat BK 143-1460<br>First Trident A + Z Corp.                       | 2014              | 133  | .00<br>76,967 | Lot 25 Wedgfield Sec. V<br>For Mtg see Bl 2014 pg. 133                     |
| 28707<br>June 30, 1989        | "                          | Elizabeth J.            | "  | Robert D.                  | First Trident A + Z Corp.   | 2014              | 137  |               | Mtg Assign to BancBoston Mtg Corp<br>For Mtg see Bl 1981 pg. 23            |
| 30716<br>July 17, 1989        | "                          | Barbara Ann             | 9-22-93<br><del>Cancelled</del><br><i>Annie S. Lusk</i>                      |                            | Barclays American Mtg Corp<br>#64261 Sat BK 144-1555                      | 2016              | 447  |               | Mtg Assign to Aouren Mtg Corp<br>Woods Sec. II Mauldin                     |
| 30969<br>July 18, 1989        | "                          | Gerald R.               | Marche K.  |                            | Real Estate Financing, Inc.   | 2016              | 762  | .00<br>90,000 | Lot 107 Overlook Pt. Forester<br>Mtg Services Inc see REM BK 176 pg 609    |
| 31757<br>July 21, 1989        | "                          | Antia J.                |  |                            | First Fed S + L Assoc   | 2017              | 531  |               | Mtg Assigned to American Pioneer<br>Mtg Services Inc see REM BK 177 pg 701 |
| 31758<br>July 21, 1989        | "                          | Daniel E.               | Mary Jane  |                            | First Fed S + L Assoc   | 2017              | 532  |               | Mtg Assigned to American Pioneer<br>Services Inc see REM BK 177 pg 740     |
| 31759<br>July 21, 1989        | "                          |                         | Timothy L. et al   | 8-29-2903                  | First Fed S + L Assoc<br>#101325 Sat BK 283-573                           | 2017              | 533  |               | Mtg Assigned to American Pioneer Mtg                                       |
| 31926<br>July 21, 1989        | "                          | Carla R                 | <b>CANCELLED</b><br>July 11, 1989<br>REGISTER OF DEEDS                       |                            | South Carolina Natl Bank  | 2017              | 697  | .00<br>45,300 | Lot 72 Fairfield Dr<br>Mtg Corp For Mtg see Bl 1876 pg. 307                |
| 32056<br>July 24, 1989        | "                          | C. Joe                  | Jacoby   |                            | City Fed Savings Bank   | 2017              | 841  |               | Mtg Assign Independence One<br>Corp. For Mtg see Bl 1855 pg. 40            |
| 32324<br>July 25, 1989        | "                          | Adrian K                | Sal  |                            | First Real Estate Funding Corp  | Re Record<br>2018 | 141  |               | Mtg Assign First Guaranty Mtg<br>Corp. For Mtg see Bl 1848 pg. 523         |
| 32357<br>July 25, 1989        | "                          | Silman Jr               |  | Peggy m.                   | First Real Estate Funding Corp  | Re Record<br>2018 | 207  |               | Mtg Assign First Guaranty Mtg<br>Corp For Mtg see Bl 1842 pg. 197          |
| 32358<br>July 25, 1989        | "                          | Bruce                   |  |                            | First Real Estate Funding Corp  | Re Record<br>2018 | 209  |               | Mtg Assign First Guaranty Mtg  |
| 33190<br>July 25, 1989        | "                          | Carol D.                | Kevin E.   |                            | First Real Estate Funding Corp<br>#59853 Sat BK 163-1983                  | 2019              | 155  | .00<br>75,000 | Lots 1 + 2 + pt. lot 3 West<br>Hillcrest Dr + North Main St                |
| 33190<br>July 28, 1989        | "                          | Lyornhia A.             | R. Jr<br>Kenneth   |                            | N.C.N.B. South Carolina<br>Sat BK 163-1983                                | 2019              | 155  |               | Block F Highland Terrace<br>Coke Hwy Prop. Reg. III                        |
| 33404<br>July 31, 1989        | "                          |                         | 10-2-95<br>"   |                            | " " "   | 2019              | 155  |               | Unit 39-A Wildaire-Merry   |
| 34683<br>Aug 7, 1989          | "                          | Georgiela               | 9-25-2003<br>Nette<br><b>CANCELLED</b><br>July 11, 1989<br>REGISTER OF DEEDS | Westwood Inc<br>Philip     | See 2 Mitchell<br>See #113347 Sat BK 285-1336<br>South Carolina Natl Bank | 2019              | 453  | .00<br>30,900 | 5.831 acre Plat Bl 13-B pg. 98   |

# DIRECT or MORTGAGOR Index to Real Estate Mortgages — Greenville County, S. C.

REG. U. S. PAT. OFFICE *Chas McCott* County Indexes Since 1888 An Identifying Trade Mark

 Open at Proper Tab according to First Letter or Letters of Name and refer to Buff Sub-Index sheet for page reference.

COTT FAMILY NAME INDEX No. 75 © 1949  
MADE BY THE COTT INDEX COMPANY, COLUMBUS, OHIO  
SOLD BY PHOTO COPY SUPPLY, MAULDIN, S. C.

| FILE NUMBER<br>DATE OF RECORD  | MORTGAGORS<br>FAMILY NAMES | GIVEN NAMES<br>ABCDEFGHIJ | GIVEN NAMES<br>JKLMNO | GIVEN NAMES<br>PQRSTUVWXYZ                 | MORTGAGEES   | BOOK | PAGE | Amount        | BRIEF DESCRIPTION, LOCATION, ETC.<br>( Not Warranted )                        |
|--------------------------------|----------------------------|---------------------------|-----------------------|--|--|------|------|---------------|---|
| 35461<br>Aug 10, 1989<br>36356 | Miller                     | Edna Jr<br>Bernard        | Janet                 | <del>Cancelled</del><br>Dianne S. Inkerley | 7-11-91 #25153 St. Bl. 125-699<br>South Carolina Natl Bank | 2021 | 828  | .00<br>14,000 | 2nd 5 Keith Dr.   |
| Aug 16, 1989<br>"              | "                          | "                         | Irene C.              | Patricia A.                                | First Trident A+Z Corp.                                    | 2022 | 813  |               | Mtg Assign Marlene Midland Bank, N.A For Mtg on Bl 1991 pg. 30                |
| "                              | "                          | "                         | "                     | "  | " " " "  | 2022 | 813  |               |   |
| 36563<br>Aug 17, 1989<br>38391 | "                          | "                         | Joan A.               | 1-3-94 #255                                | SCN Mortgage Corp.<br>Sat BK 148-93                        | 2023 | 45   | .00<br>36,330 | 2nd 57 Belmont Heights  |
| Aug 28, 1989<br>39329          | "                          | "                         | Lewie H.              | 9-29-89 #43693 St. Bl. 115-1265            | Branch Banking + Trust Co<br>The People Natl Bank          | 2025 | 010  | .00<br>70,000 | 1.74 acrs - 2nd 1 Christside Dr   |
| Sept 1, 1989<br>39532          | "                          | "                         | David Z.              | 2-8-93 #8417 Sat BK 138-836                | United Carolina Bank                                       | 2026 | 120  | .00           | Preb Property Agreement   |
| Sept 1, 1989<br>39854          | "                          | "                         | David Z.              | Shelley H.                                 | 11-10-95 #69992<br>Caroline First Bank                     | 2026 | 345  | .00<br>76,000 | 2nd 9 Glen Gary Sect I  |
| Sept 5, 1989<br>"              | "                          | "                         | Anderson II           | 11-10-95 #69992                            | Caroline First Bank  | 2026 | 725  | .00<br>25,000 | 2nd 28 Brown Forest Sub Sec 6.  |
| "                              | "                          | "                         | Thouis                | 11-10-95 #69992                            | "  | 2026 | 725  |               |   |
| "                              | "                          | "                         | Naren Ann             | "  | "  | 2026 | 725  |               |   |
| 40102<br>Sept 6, 1989<br>41800 | Miller-Wilson              | Delly +                   | William A.            | 7-19-91 AKA Sara Miller Wilson<br>2-19-91  | American General Finance<br>36710 St. Bl. 125-1000         |      |      | .00           | 89-3008 Simpsonville<br>Littens - 106 Sparwood St.<br>Santt 2p.               |
| Sept 15, 1989<br>42000         | "                          | "                         | Sara                  | "  | American Int Bank FSB                                      | 2028 | 905  | .00<br>12,000 | 2nd 360 Pleasant Valley<br>Re Record  |
| Sept 18, 1989<br>42882         | Miller                     | "                         | Joan A.               | 12-5-95 #44941                             | SCN Mtg Corp.<br>Sat BK 165-729                            | 2029 | 108  | .00<br>36,330 | orig Mtg on Bl 2023 pg. 45<br>2nd 59 Belmont Heights For                      |
| Sept 25, 1989<br>43253         | Miller                     | "                         | Marian                | 9-6-96 #63079                              | First Fed A+Z Assoc.<br>The 1st BK 172-1227                | 2030 | 102  | .50<br>10,638 | Forest Sect I<br>2nd 9 Watkins Rd Bree  |
| Sept 26, 1989<br>"             | Miller                     | "                         | Hippy D.              | 9-6-96 #63079                              | South Carolina Natl Bank                                   | 2030 | 487  | .00           | 2nd Pilot Rd.   |
| "                              | "                          | "                         | "                     | "  | "  | 2030 | 487  |               |   |
| 44098<br>Oct 2, 1989           | Miller                     | Anne P. +                 | Jeffrey               | 12-16-92 #78805 St BK 136-1798             | Real Estate Financing Inc                                  | 2031 | 605  | .00<br>95,350 | Down Dr. Hunters Woods PH II Sect II S. Hill<br>2nd 91 Fox Chase Court + Det. |

# DIRECT or MORTGAGOR Index to Real Estate Mortgages — Greenville County, S. C.

REG. U. S. PAT. OFFICE *ChemMotts* County Indexes Since 1888  
An Identifying Trade Mark

Open at Proper Tab according to First Letter or Letters of Name and refer to Buff Sub-Index sheet for page reference.

COTT FAMILY NAME INDEX No. 75 © 1949  
MADE BY THE COTT INDEX COMPANY, COLUMBUS, OHIO  
SOLD BY PHOTO COPY SUPPLY, MAULDIN, S. C.

( )

| FILE NUMBER            | MORTGAGORS   | GIVEN NAMES   | GIVEN NAMES            | GIVEN NAMES   | MORTGAGEES  | BOOK | PAGE | Amount  | BRIEF DESCRIPTION, LOCATION, ETC.  |
|------------------------|--------------|---------------|------------------------|---|---|------|------|---------|--|
| DATE OF RECORD         | FAMILY NAMES | ABCDEFGH      | IJKLMNO                | PQRSTUVWXYZ   |   |      |      |         | ( Not Warranted )  |
| 46228<br>Oct. 13, 1989 | Miller       |               | Misty Jean             | Ronald M.   | Bankers Life Co   | 2033 | 786  |         | Release of Lien from Judgment<br>Roll 89-4993 For Mtg on<br>Blk 1730 ps 737                  |
| "                      | "            |               | "                      | "   | "   | 2033 | 786  |         |  |
| 46514<br>Oct. 16, 1989 | "            | Zouy<br>Donna | 8.33.91<br>Kyle Joseph | <del>Cancelled</del><br>Dannie S. Lankley<br>Eugene<br>Robert | 43723 S. Bk. 126-292 Inc.<br>Real Estate Financing<br>Malton, Allen + Williams Inc. | 2034 | 354  | 136,000 | Lot 6 Dilworth Dr. 7<br>Loan Assn For Mtg on Blk 1326 ps 137<br>Mtg assign) Security Savings |
| 49105<br>Oct. 31, 1989 | "            |               |                        |   |   | 2037 | 386  |         |  |
| 50799<br>Nov. 9, 1989  | "            | Donald Z.     |                        | 4-20-93 #   | 23916 Sat Bk 140-546<br>Green State Bank  | 2039 | 556  | 50,000  | Lot Pine Top Ford Rd.<br>Zouy's Plat Blk 116 ps 83   |
| 50839<br>Nov. 9, 1989  | "            |               | Zori J.                |   | 11-15-91 #58843 S. Bk. 137-1081<br>American Fed Bank FSB                            | 2039 | 583  | 30,000  | 2.15 acres Property of Donald D.   |
| 51269<br>Nov. 13, 1989 | "            |               |                        | 1-18-93 #3410   | S. Bk. 137-1580<br>First Trident S + Z. Corp  | 2039 | 982  | 107,900 | Lot 194 Palham Falls Phoen II  |
| "                      | "            |               |                        | By P.O.A. Richard E. Miller<br>1-18-93 #3410                  | S. Bk. 137-1580   | 2039 | 982  |         |  |
| 51669<br>Nov. 15, 1989 | "            |               |                        | 10-9-2003   | #119759 Sat Bk 286-1993<br>United Savings Bank                                      | 2040 | 596  | 80,800  | Lot 116 East Tallulah Dr.<br>89-3875   |
| 52527<br>Nov. 21, 1989 | Miller       |               | James J.               | Patricia  | 1-4-95 #632<br>Piedmont Natural Gas   |      |      |         | Leases - 2019 State (Nashville) Blvd   |
| 53339<br>Nov. 28, 1989 | Miller       |               | Zori Lynn              | Properties  | 29505 S. Bk. 119-1166<br>United Carolina Bank                                       | 2042 | 399  | 7,620   | Lot 2 Old New Town Rd.<br>Mtg on Blk 1922 ps 113<br>Modification Agreement 2cc               |
| 56056<br>Dec 13, 1989  | Miller       |               | Lindsay                | W. Lee III  | First Fed S + Z. Assoc<br>#21088 Sat Bk 189-269                                     | 2045 | 538  |         | Jurau 5-11-12 #31434 sat bk 394-   |
| 56296<br>Dec 14, 1989  | Miller       |               |                        | 3-19-98   | Valerie K.<br>American Fed Bank F.S.B.  | 2045 | 877  | 36,700  | Lot 19 Citadel St. Kenmore 449   |
| 56352<br>Dec 15, 1989  | Miller       |               | Bary J.                | Leanne  | 1-23-91 #3229 S. Bk. 122-1389<br>First Fed S + Z. Assoc                             | 2045 | 989  | 5,079   | Parkwood Sub I<br>Lot 42 + pt lot 41 Oak Park Dr   |
| 56660<br>Dec 18, 1989  | Miller       |               | Charles E.             | Nancy H.  | The Peoples Natl Bank   | 2046 | 305  |         | Real Property Agreement  |

over

# DIRECT or MORTGAGOR Index to Real Estate Mortgages — Greenville County, S. C.

REG. U. S. PAT OFFICE *ChumCott* County Indexes Since 1888 An Identifying Trade Mark

Open at Proper Tab according to First Letter or Letters of Name and refer to Buff Sub-Index sheet for page reference.

COTT FAMILY NAME INDEX No. 75 © 1949  
MADE BY THE COTT INDEX COMPANY, COLUMBUS, OHIO  
SOLD BY PHOTO COPY SUPPLY, MAULDIN, S. C.

| FILE NUMBER<br>DATE OF RECORD | MORTGAGORS<br>FAMILY NAMES | GIVEN NAMES<br>ABCDEFGH | GIVEN NAMES<br>IJKLMNO                               | GIVEN NAMES<br>PQRSTUVWXYZ | MORTGAGEES   | BOOK | PAGE | Amount         | BRIEF DESCRIPTION, LOCATION, ETC.<br>( Not Warranted )                       |
|-------------------------------|----------------------------|-------------------------|--|----------------------------|--|------|------|----------------|--|
| 56950<br>Dec. 19, 89          | Miller                     | Edward H.               | <del>Donnie S. Lankensley</del><br>venc<br>cancelled | 6-11-93                    | # 37522 Sat Bk 141-1404<br>The Peoples National Bank | 2046 | 668  | .67<br>32,412  | 0.05 Acs + 1.05 Acs. Wood Dr. + Wayman<br>Smith Rd.                          |
| "                             | "                          | Charles E.              | <del>Donnie S. Lankensley</del><br>venc<br>cancelled | 6-11-93                    | # 37522 Sat Bk 141-1404                              | 2046 | 668  |                |  |
| 57345<br>Dec. 21, 1989        | "                          | James B.                |  | 3-31-2000                  | # 25425 Sat BK 220-1796<br>First Fed S + 7. Assoc.   | 2047 | 84   | .85<br>241,052 | Pg 75 + interest<br>7at Building C " Plot Bk 10-K                            |
| 57344<br>Dec. 21, 1989        | "                          | James B.                |  | 3-31-2000                  | # 25426 Sat BK 220-1795<br>First Fed S + 7. Assoc.   | 2047 | 90   | .96<br>366,451 | Pg. 75 + interest<br>7at Building D. Plot Bk 10-K                            |
| 57428<br>Dec. 21, 1989        | "                          | Mary Lou                |  | 2-12-99                    | # 12629 Sat BK 204-890<br>First Fed S + 7. Assoc.    | 2047 | 167  | .00<br>20,000  | 7at 12 Pebble Valley   |
| 58061<br>Dec. 28, 1989        | "                          | Thomas W.               |  |                            | First Fed S + 7. Assoc.                              | 2047 | 965  |                | Release of Lien from judgement<br>Roll 89-5820 for mtg see<br>Bk 1596 pg 808 |
| "                             | "                          |                         |  |                            | " " " "  | 2047 | 965  |                | see Bk 1963 pg 672<br>Extension Agreement for mtg                            |
| 58040<br>Dec. 28, 1989        | "                          | Jerry B.                |  |                            | The C + S Natl Bank                                  | 2047 | 932  |                | Extension Agreement for mtg  |
| 58039<br>Dec. 28, 1989        | "                          | Charles M.              |  |                            | The C + S Natl Bank                                  | 2047 | 939  |                | Extension Agreement for mtg<br>see Bk 1963 pg 676                            |
| "                             | "                          | Brenda A.               |  |                            | " " " "  | 2047 | 939  |                |  |