

DIRECT or MORTGAGOR Index to Real Estate Mortgages — Greenville County, S. C.

REG. U. S. PAT. OFFICE *Chas McCott* County Indexes Since 1888 An Identifying Trade Mark

Open at Proper Tab according to First Letter or Letters of Name and refer to Buff Sub-Index sheet for page reference.

COTT FAMILY NAME INDEX No. 75 © 1949 MADE BY THE COTT INDEX COMPANY, COLUMBUS, OHIO SOLD BY WALKER, EVANS & COGSWELL CO., CHARLESTON, S.C.

FILE NUMBER DATE OF RECORD	MORTGAGORS FAMILY NAMES	GIVEN NAMES ABCDEFGHIJ	GIVEN NAMES JKLMNO	GIVEN NAMES PQRSTUVWXYZ	MORTGAGEES	BOOK	PAGE	Amount	BRIEF DESCRIPTION, LOCATION, ETC. (Not Warranted)
16031 Jan 6, 1975	Howard	<i>Charles S. Sandersley</i> 21179	1-16-78	<i>Kenna D. First Fed. S & L Assn.</i>		1330	797	.00	<i>Public Creek Phase I</i>
18008 Jan. 31, 1975	"	<i>Edward J. Lee</i> 6-11-79		<i>Community Bank</i>		1332	302	4,896	<i>Lot 145 Haggan John Lane</i>
18232 Feb. 4, 1975	"	<i>Bobley & Mary</i> 6-30-76		<i>Community Bank</i>		1332	302	4,896	<i>Spring Forest</i>
19584 Feb. 21, 1975	"	<i>Donnie S. Sandersley</i> 12-23-76		<i>First Fed. S & L Assn.</i>		1333	623	40,000	<i>Lot 143 Haggan John Lane</i>
20709 Mar. 7, 1975	"	<i>Mary J. Sandersley</i> 12-3-85		<i>First Fed. S & L Assn.</i>		1337	345	30,000	<i>Public Creek Phase I</i>
24241 Apr. 18, 1975	"	<i>Charles & Mary</i> 3-8-77		<i>First Fed. S & L Assn.</i>		1337	317	48,000	<i>Lot 10111 Spring Forest</i>
24245 Apr. 25, 1975	"	<i>Donnie S. Sandersley</i> 4-21-80		<i>First Fed. S & L Assn.</i>		1337	317	48,000	<i>Lot 10111 Spring Forest</i>
24971 Apr. 28, 1975	"	<i>Donnie S. Sandersley</i> 4-21-80		<i>First Fed. S & L Assn.</i>		1337	317	48,000	<i>Lot 10111 Spring Forest</i>
26368 May 13, 1975	"	<i>Donnie S. Sandersley</i> 6-22-81		<i>First Fed. S & L Assn.</i>		1339	625	6,000	<i>Highland Sp.</i>
27017 May 20, 1975	"	<i>Elizabeth & Robert L. Cameron-Brown Co.</i>		<i>First Fed. S & L Assn.</i>		1339	625	6,000	<i>Highland Sp.</i>
27545 May 26, 1975	"	<i>Wattie P. Sandersley</i> 7-19-76		<i>William J. Bouton</i>		1340	43	4,000	<i>0.65 acre S.C. Hwy. 414</i>
29344 Jun. 12, 1975	"	<i>Donnie S. Sandersley</i> 10-18-2006		<i>William C. Sand et al</i>		1341	571	7,000	<i>Lot 10111 Spring Forest</i>
30177 Jun. 20, 1975	"	<i>Donnie S. Sandersley</i> 10-18-2006		<i>First Fed. S & L Assn.</i>		1342	279	48,000	<i>Public Creek Phase I</i>
30927 Jun. 30, 1975	"	<i>Jerry W.</i>		<i>C. H. Alexander, et al</i>		1342	842	14,000	<i>Lot 91 Spring Forest</i>

FORWARDED NOV 11 1975

DIRECT or MORTGAGOR Index to Real Estate Mortgages — Greenville County, S. C.



REG. U. S. PAT. OFFICE *Chas McCott* County Indexes Since 1888 An Identifying Trade Mark



Open at Proper Tab according to First Letter or Letters of Name and refer to Buff Sub-Index sheet for page reference.

COTT FAMILY NAME INDEX No. 75 © 1949
MADE BY THE COTT INDEX COMPANY, COLUMBUS, OHIO
SOLD BY WALKER, EVANS & COGSWELL CO., CHARLESTON, S.C.

FILE NUMBER DATE OF RECORD	MORTGAGORS FAMILY NAMES	GIVEN NAMES ABCDEFGHIJ	GIVEN NAMES JKLMNO	GIVEN NAMES PQRSTUVWXYZ	MORTGAGEES	BOOK	PAGE	Amount	BRIEF DESCRIPTION, LOCATION, ETC. (Not Warranted)
1840 July 20, 1915 3392	Howard	Barbara		Rubin, N.	W. J. & R. A. Avera	Need Bk	1021 611	.00	Real Property Lease
Aug. 6, 1975 5399	Howard	Gerald		Patricia	Bank of Meer	1345	593	13,500	Tract 9 = 5.7 acres Houffs rd. D'ville St.
Aug. 28, 1975 8026	"	Esther		J. I.	The City Nat'l Bank	1347	349	1,590	Pl. lot 23 Cor. Gordon St. &
Sept. 25, 1975 8178	"	D. Perry		Mesa S.	First Fed. S. L. Ssn.	1349	510	23,700	Lot 2 Pine Knoll Dr.
Sept. 26, 1975 8385	"			Wayne D. Jr.	Dak Investments	1349	699	2,999	Lot 7 Morris St.
Sept. 29, 1975	"			Milton B. Jr., et al	First Fed. S. L. Ssn.	1349	869	51,981	Lot 15 Whittier way, "Pole" rd. & 1st St
"	"			Marilyn J., et al	" " " "	1349	869		
9595 Oct. 9, 1975	"			Kenneth, et al	J. J. Dillard	1350	847	10,000	Lot Cor. S. Main St. & 6th St. also lot
"	"			J. J., et al	J. J. Dillard	1350	847		Green Chick Spop. St.
923 Oct. 13, 1975	"			Becky	Walter J. et al	1351	195	12,999	Lot = 2.10 ac. Woodland St. also 1/2 ac. on 1st & 2nd St.
"	"					1351	725		Line of 1st St.
1046d Oct 20, 1975 12591	"					Need Bk	1020 12	.00	Real Property Lease
Nov. 12, 1975 12611	Howard	Dary N.		Sharon J.	Citizens S. L. Ssn.	1353	347	2,000	Lot 2 Mt. Lebanon Rd. Hoffman Hill D'ville St.
Nov. 14, 1975 13142	"	Nolan B.		Allen	First Fed. S. L. Ssn.	1353	311	29,500	Lots 2 & 3 Martine Dr.
Nov. 17, 1975	"	Douglas		Jewell W.	Meer Fed. S. L. Ssn.	1353	778	1,600	Lot 2 + Inglesby St. near mill Village, Green Chick Spop. St.
"	"				" " " "	1353	779		also lot = 2 1/100 ac. Inglesby St.

DIRECT or MORTGAGOR Index to Real Estate Mortgages — Greenville County, S. C.

REG. U. S. PAT. OFFICE *Chas McCulloch* County Indexes Since 1888 An Identifying Trade Mark

Open at Proper Tab according to First Letter or Letters of Name and refer to Buff Sub-Index sheet for page reference.

COTT FAMILY NAME INDEX No. 75 © 1949
MADE BY THE COTT INDEX COMPANY, COLUMBUS, OHIO
SOLD BY WALKER, EVANS & COGSWELL CO., CHARLESTON, S.C.

(B)

FILE NUMBER DATE OF RECORD	MORTGAGORS FAMILY NAMES	GIVEN NAMES ABCDEFGHIJ	GIVEN NAMES JKLMNO	GIVEN NAMES PQRSTUVWXYZ	MORTGAGEES	BOOK	PAGE	Amount	BRIEF DESCRIPTION, LOCATION, ETC. (Not Warranted)
13588 Apr. 21, 1975	Howard	Cancelled Donnie S. Inkerley RMC	7-13-76 # 1133	Perry Wayne B.	Dat. BK. 40-63 Winston S. Cox.	1354	223	.00	Saluda St.
14230 Dec. 1, 1975	"	"	"	James + Rhonda 4-9-80 E. # 29893	Widen - Spier, Inc.	1354	794	4,100	Lot = 8 acc. must crech Reblewood Dr. westwood sec 14 Lot 348 Cor. Sulloway Dr. +
15051 Dec. 13, 1975	"	Cancelled Donnie S. Inkerley RMC	"	Cynthia + William	Fid. Fed. S. L. Assn.	1355	501	.00	Lot 77 Coventry Lane 75-11033 Steep 163, Oak Crest
15129 Dec. 11, 1975	"	"	"	Ethel + J. R.	Alle King Cole Mobile	✓	✓	✓	fixtures - Lots 16h & 10 ft. Jardine Dr. 1126 pg. 423 M.J. & Associates Agreement
16623 Dec. 30, 1975	"	Cancelled Donnie S. Inkerley RMC	6-17-77 # 35034	Verna B.	Carolina Fed. S. L. Assn.	1356	900	.00	+ Lynette Dr. Pine Beach Est.
16725 Dec. 31, 1975	"	"	"	P. K.	Fid. Fed. S. L. Assn.	1357	120	20,400	the lots 131 + Cor. Central Dr.
17969 Jan. 14, 1976	"	"	1-3-77 # 19888	Mildred D.	Fid. Fed. S. L. Assn.	1357	900	.00	+ Bookside ave. east of York St.
17946 Jan. 14, 1976	"	Cancelled Donnie S. Inkerley RMC	11-20-98	Dean # 97744	St. L. Assn.	1357	980	13,000	the lot 15 Cor. Briarcliff Dr.
19080 Jan. 28, 1976	"	Cancelled Donnie S. Inkerley RMC	7-9-79 E. # 811	Jackie + Richard Woodruff	Fid. S. L.	1357	980	.00	Bonair acres, ch. sp. 27 Lot 21 Wilson Dr.
21019 Feb. 19, 1976	"	Cancelled Donnie S. Inkerley RMC	1-6-77 # 18099	Mary + Richard Bank of Amer	Services Co., Inc.	1359	89	4,500	Highland St. 2 lots S.C. Hwy. 114
21409 Feb. 24, 1976	"	Cancelled Donnie S. Inkerley RMC	6-26-81 # 57821	Myra J. Bowers	Associates Financial	1360	493	5,940	Chil. Sp. St. Lots 26 + 27 Slynor Estate.
24177 Mar. 23, 1976	"	Cancelled Donnie S. Inkerley RMC	9-1-81 # 5776	George Odell	Sherr Fed. S. L. Assn.	1360	792	38,600	the tract 3 = 7.1 acre Hwy. 14
24199 Mar. 23, 1976	"	Cancelled Donnie S. Inkerley RMC	9-1-81 # 5777	Verna Ann Nancy A. Crawford	Dat. BK 75-121	1363	93	2,000	the lot 73 Valley St. Dville St.
24199 Mar. 23, 1976	"	Cancelled Donnie S. Inkerley RMC	9-1-81 # 5775	Verna Ann Nancy A. Crawford	Dat. BK 75-119	1363	95	2,500	Lots 55 + 56, Dville St.
25778 Apr. 7, 1976	"	Cancelled Donnie S. Inkerley RMC	10-10-86 # 14666	Verna Ann Nancy A. Crawford	Dat. BK 97-1226	1363	97	2,500	Lots 55 + 56 Dville St. Charles mobile Home Est.
26187 Apr. 12, 1976	"	Cancelled Donnie S. Inkerley RMC	6-10-81 # 34296	L. L.	Fid. Fed. S. L. Assn.	1364	395	5,500	Lot 7 Jammy Trail Road Est.
	"	Cancelled Donnie S. Inkerley RMC	6-10-81 # 34296	Bessie N.	Fid. Fed. S. L. Assn.	1364	599	7,000	the lot 6 + lot 7 Sulloway Dr.

DIRECT or MORTGAGOR Index to Real Estate Mortgages — Greenville County, S. C.

REG. U. S. PAT. OFFICE *Chas McCott* County Indexes Since 1888 An Identifying Trade Mark

Open at Proper Tab according to First Letter or Letters of Name and refer to Buff Sub-Index sheet for page reference.

COTT FAMILY NAME INDEX No. 75 © 1949
MADE BY THE COTT INDEX COMPANY, COLUMBUS, OHIO
SOLD BY WALKER, EVANS & COGSWELL CO., CHARLESTON, S.C.

FILE NUMBER DATE OF RECORD	MORTGAGORS FAMILY NAMES	GIVEN NAMES ABCDEFGHIJ	GIVEN NAMES JKLMNO	GIVEN NAMES PQRSTUVWXYZ	MORTGAGEES	BOOK	PAGE	Amount	BRIEF DESCRIPTION, LOCATION, ETC. (Not Warranted)
30485 May 25, 1976	Howard	<i>James C. et al</i>	1-28-93 # 6069	St. Bk. 138-136	St. Bk. 138-136	1308	505	9,150	St. 3, 7, 11, 12 Connecticut
"	"	<i>Lena E. et al</i>	1-28-93 # 6069	St. Bk. 138-136	"	1307	505		"
31121 June 8, 1976	"	<i>James C. et al</i>	2-25-80 # 25133	St. Bk. 69-1781	"	1301	501		Post 4 1/2 paces to James.
"	"	<i>George J. et al</i>	2-25-80 # 25633	St. Bk. 69-1781	"	1301	501		"
245 Jul. 2, 1976	"	<i>George J. et al</i>	10-19-98 # 84403	St. Bk. 198-1996	George J. Howard	1311	907	45,000	Lot 11, Washington St.
247 Jul. 2, 1976	"	<i>Community Bank</i>	6-1-87 # 52724	St. Bk. 102-595	Community Bank	131	918	67,775	Lot 11, Washington St.
277 Jul. 4, 1976	"	<i>Alphelia</i>	11-21-96 # 82222	St. Bk. 174-1697	S.C. Nat'l Bank	1311	932	12,133	Lot 11, 12, 13, 14, 15, 16, 17, 18, 19, 20, 21, 22, 23, 24, 25, 26, 27, 28, 29, 30, 31, 32, 33, 34, 35, 36, 37, 38, 39, 40, 41, 42, 43, 44, 45, 46, 47, 48, 49, 50, 51, 52, 53, 54, 55, 56, 57, 58, 59, 60, 61, 62, 63, 64, 65, 66, 67, 68, 69, 70, 71, 72, 73, 74, 75, 76, 77, 78, 79, 80, 81, 82, 83, 84, 85, 86, 87, 88, 89, 90, 91, 92, 93, 94, 95, 96, 97, 98, 99, 100
1135 July 16, 1976	"	<i>Alphelia</i>	11-21-96 # 82222	St. Bk. 174-1697	Winston S. Bank	1312	602		Lot 11, 12, 13, 14, 15, 16, 17, 18, 19, 20, 21, 22, 23, 24, 25, 26, 27, 28, 29, 30, 31, 32, 33, 34, 35, 36, 37, 38, 39, 40, 41, 42, 43, 44, 45, 46, 47, 48, 49, 50, 51, 52, 53, 54, 55, 56, 57, 58, 59, 60, 61, 62, 63, 64, 65, 66, 67, 68, 69, 70, 71, 72, 73, 74, 75, 76, 77, 78, 79, 80, 81, 82, 83, 84, 85, 86, 87, 88, 89, 90, 91, 92, 93, 94, 95, 96, 97, 98, 99, 100
1484 Jul. 16, 1976	"	<i>Martha + Robert E.</i>	m. 9-10-81 # 6532	St. Bk. 75-276	Bankers Trust S.C.	1372	273	71,000	Lot, McDaniel's road.
2063 Jul. 21, 1976	"	<i>Jack W. + Suzanne J.</i>	8-5-80 # 3419	St. Bk. 71-588	First Financial S.C.	1373	329	6,960	"Simpson Lake"
2340 July 25, 1976	"	<i>Alphelia</i>	11-21-96 # 82222	St. Bk. 174-1696	The S.C. Nat'l Bank	1313	200	12,000	Lot 8 + 9 Simpson Dr.
3261 July 2, 1976	"	<i>Alphelia</i>	11-21-96 # 82222	St. Bk. 174-1696	The S.C. Nat'l Bank	1373	273		Lot 8 + 9 Simpson Dr.
	"	<i>Edna H. +</i>	11-21-96 # 82222	St. Bk. 174-1696	Chas. Spivey, Inc.	1314	248	14,200	Lot 15 + 16, 17, 18, 19, 20, 21, 22, 23, 24, 25, 26, 27, 28, 29, 30, 31, 32, 33, 34, 35, 36, 37, 38, 39, 40, 41, 42, 43, 44, 45, 46, 47, 48, 49, 50, 51, 52, 53, 54, 55, 56, 57, 58, 59, 60, 61, 62, 63, 64, 65, 66, 67, 68, 69, 70, 71, 72, 73, 74, 75, 76, 77, 78, 79, 80, 81, 82, 83, 84, 85, 86, 87, 88, 89, 90, 91, 92, 93, 94, 95, 96, 97, 98, 99, 100

DIRECT or MORTGAGOR Index to Real Estate Mortgages — Greenville County, S. C.

REG. U. S. PAT. OFFICE *Chas. McCott* County Indexes Since 1888 An Identifying Trade Mark

Open at Proper Tab according to First Letter or Letters of Name and refer to Buff Sub-Index sheet for page reference.

COTT FAMILY NAME INDEX No. 75 © 1949 MADE BY THE COTT INDEX COMPANY, COLUMBUS, OHIO SOLD BY WALKER, EVANS & COGSWELL CO., CHARLESTON, S.C.

(C)

FILE NUMBER	MORTGAGORS DATE OF RECORD FAMILY NAMES	GIVEN NAMES ABCDEF GH	GIVEN NAMES IJKLMNO	GIVEN NAMES PQRSTU VWXYZ	MORTGAGEES	BOOK	PAGE	Amount	BRIEF DESCRIPTION, LOCATION, ETC. (Not Warranted)
3899	Aug. 10, 1976	Howard	<i>Cancelled</i>	3-14-85 #	26996 S.F. BK. 88-1594	Deed Bk.			Real Prop. Agree.
5787	Aug. 30, 1976	"	<i>Cancelled</i>	7-18-79 #	2106 S.F. BK. 67-1174	1041	45		
6345	Sept. 3, 1976	"	<i>Cancelled</i>	9-17-81 #	7078 S.F. BK. 75-390	1376	647	5,000	Lot 55 Spring Forest Pl.
6969	Sept. 10, 1976	"	<i>Cancelled</i>	9-16-81 #	6975 S.F. BK. 75-361	1377	111	5,000	Subst. H.
7411	Sept. 16, 1976	"	<i>Cancelled</i>	7. Jul 9-29-81 #	8016 S.F. BK. 75-555	1377	494	9,000	1.2 acre State Hwy. #121
7837	Sept. 21, 1976	"	<i>Cancelled</i>	3-30-77 #	25778 S.F. BK. 72-375	1377	889	10,000	Home "Buckhorn Hills"
9627	Oct. 7, 1976	"	<i>Cancelled</i>	5-1-78 #	3792 M. Est BK. 71-6150	1378	277	4,750	12.126 acre near Honeycreek
9725	Oct. 9, 1976	"	<i>Cancelled</i>	11-2-81	10990 S.F. BK. 75-1162	1379	900	8,450	Lot, mt. Vernon Pl. Child
10555	Oct. 18, 1976	"	<i>Cancelled</i>	12-10-91 #	63664 S.F. BK. 127-1867	1044	301		Spring 29. len part
11334	Oct. 25, 1976	"	<i>Cancelled</i>	11-13-79 #	16245 S.F. BK. 68-1941	1380	637	17,500	Parade area
11375	Oct. 26, 1976	"	<i>Cancelled</i>	3-15-84	28310 S.F. BK. 84-1036	1381	326	10,000	Lot 8 Buckhorn Dr.
15806	Dec. 10, 1976	"	<i>Cancelled</i>	1-28-98 #	6399	1381	456	8,500	Lot
16279	Dec. 16, 1976	"	<i>Cancelled</i>	1-28-98 #	6399	1384	913	23,700	Lot, S.C. Hwy. 186, Less
16445	Dec. 17, 1976	"	<i>Cancelled</i>	10-21-87 #	18788 S.F. BK. 105-265	1384	913		Real Property Agree.
			<i>Cancelled</i>						Kennedy Park
			<i>Cancelled</i>						Lot 139 Blossom Dr.
			<i>Cancelled</i>						Child Springs
			<i>Cancelled</i>						Lot 2 Circle Dr., Sec. 1
			<i>Cancelled</i>						2.5 acre
			<i>Cancelled</i>						Lot 154 Pt. Lot 1/4 Main St.
			<i>Cancelled</i>						Lot 150 Wendell Dr., Sec. 2, Sunny Slopes
			<i>Cancelled</i>						Home, Child Springs 29.
			<i>Cancelled</i>						Lots 10 & 11 Norman Ave.
			<i>Cancelled</i>						Assigned to Fed. Nat'l Mtg. Assn. for Mtg. on Deed Bk. 1371 pg. 932
			<i>Cancelled</i>						Re-sold Bk. 1374 pg. 578

DIRECT or MORTGAGOR Index to Real Estate Mortgages — Greenville County, S. C.

REG. U. S. PAT. OFFICE *Chas McCott* County Indexes Since 1888 An Identifying Trade Mark

Open at Proper Tab according to First Letter or Letters of Name and refer to Buff Sub-Index sheet for page reference.

COTT FAMILY NAME INDEX No. 75 © 1949
MADE BY THE COTT INDEX COMPANY, COLUMBUS, OHIO
SOLD BY WALKER, EVANS & COGSWELL CO., CHARLESTON, S.C.

FILE NUMBER DATE OF RECORD	MORTGAGORS FAMILY NAMES	GIVEN NAMES ABCDEFGHIJ	GIVEN NAMES JKLMNO	GIVEN NAMES PQRSTUVWXYZ	MORTGAGEES	BOOK	PAGE	Amount	BRIEF DESCRIPTION, LOCATION, ETC. (Not Warranted)
18086 Jan-6-1977 17618 Dec. 22 1916	Howard	<i>Donnie & Lumberley</i> <i>Donnie & Lumberley</i>	12-6-83 # 18064	8+ BK 83-701	Service Co. of S.C. Inc. associates financial	1586	819	.00 11,160	Co. #1 Chick, prop. #. late 26 1/2 / 1/2 on Est. New.
"	"	<i>Donnie & Lumberley</i>	4-4-77 # 26302	8+ BK 46-472	Good North Bk. of S.C.	1048	965		Agreement not to convey of encumbered Real Est.
"	"	<i>Donnie & Lumberley</i>	4-4-77 # 26302	8+ BK 46-472	Veronica	1048	965		
22058 Feb 21, 1977	"	<i>Donnie & Lumberley</i>	7-19-93	Wayne J. Oak Investments # 46690 Sat Bk 142-1517	a ben. pto.	1389	784	.00	Jointly on Rem Bk. 1349 page 699 Assignment to Harold R. Blair
21983 Feb. 21, 1977	"	<i>Donnie & Lumberley</i>	Cole J. + Kathy 1-5-83 # 16370	<i>Donnie & Lumberley</i>	First Fed. of L. Loan.	1379	753	5,550	4 1/2 ac. #. 1.55 ac. near creek. Oak Bl.
21979 Feb. 21, 1977	"	<i>Donnie & Lumberley</i>	Cole J. + Kathy Edw. # 7-28-88	# 4839 8+ BK 109-539	Laura B. Buchanan	1379	767	4,650	2 1/2 ac. #. 1.55 ac. near creek. Oak Bl.
22770 Mar. 1, 1977	"	<i>Donnie & Lumberley</i>	4-28-88	Alta R. Kirby # 4839	J. Wayne Cralley, Hal	1390	480	6,357	"Pachole" bc-e. Smith #. Lot 1+4 Currier Dr.
24916 Mar. 22, 1977	"	<i>Donnie & Lumberley</i>	9-28-98	Rafael, the Family # 81010	First Fed. of L. Loan.	1392	179	28,000	Lot = 1.12 ac. Pittman Rd. Cherry mtn. #.
"	"	<i>Donnie & Lumberley</i>	9-28-98	Altonia # 81010	" " " "	1372	179		
25523 Mar. 28, 1977	"	<i>Donnie & Lumberley</i>	1-10-85 # 20518	8+ BK 88-52	First Fed. of L. Loan.	1392	694	25,450	Bellingham, bc. III, # 11 Lot 181 Newgate Dr.
25682 Mar. 29, 1977	"	<i>Donnie & Lumberley</i>	11-8-95 # 29485	8+ BK 164-1653	First Fed. of L. Loan.	1392	824	30,000	Patrick #. Lot 8 Currier Dr.
27620 Apr. 15, 1977	"	<i>Donnie & Lumberley</i>	4-22-82 # 23585	8+ BK 76-1750	C. O. Financial Services	1394	776	4,000	Cherry #. Lots 1+1+45 Brunson St.
28263 Apr. 21, 1977	"	<i>Donnie & Lumberley</i>	4-4-85 # 31940	8+ BK 130-911	First Fed. of L. Loan.	1395	246	24,700	11.2 ac. #. Lot 1+1+6. late 1+4+4
30003 Mar. 15, 1977	"	<i>Donnie & Lumberley</i>	5-5-80 # 32260	8+ BK 70-1079	Ronald B. First Fed. of L. Loan.	1056	83	2,277	5 ac. #. Real Prop. #.
29931 Apr. 5, 1977	"	<i>Donnie & Lumberley</i>	4-30-86	Ronald B. First Fed. of L. Loan.	1056	83			
31771 Apr. 6, 1977	"	<i>Donnie & Lumberley</i>	4-30-86	35925	First Fed. of L. Loan.	1041	629	22,855	1.1 ac. #. Lot 1+1+6 Currier Dr. "Springfield"

DIRECT or MORTGAGOR Index to Real Estate Mortgages — Greenville County, S. C.

KEYS PRINTING COMPANY, GREENVILLE, S. C.

☞ Open at Proper Tab according to First Letter or Letters of Name and refer to Buff Sub-Index sheet for page reference.

(9)

FILE NUMBER DATE OF RECORD	MORTGAGORS FAMILY NAMES	GIVEN NAMES ABCDEFGHIJ	GIVEN NAMES KLMN	GIVEN NAMES PQRSTUWXYZ	MORTGAGEES	BOOK	PAGE	Amount	BRIEF DESCRIPTION, LOCATION, ETC. (Not Warranted)
35773 Jan. 24, 1977	Howard	Cancelled Dannie S. Tankersley	9-12-83 # 8472	# 8472	Set BK 82-564 M. B. Goodnough	1402	209	.00	Lot main st., Duille
36469 Jan. 30, 1977	"	Cancelled Dannie S. Tankersley	2-17-81	# 23272	Set BK 73-44 Winston S. Gray	1402	784	1,950	"Howard acres" Saluda R. tract 11 Hwy. 414
2 Jul. 1, 1977	"	Cancelled Dannie S. Tankersley	4-8-91 # 15833	# 15833	Set BK 123-1584 Heritage Fed. S & L	1402	928	4,100	8.97 acres, Cedar Fork Rd (Hwy. 58)
" " 182	"	Cancelled Dannie S. Tankersley	4-8-91 # 15833	# 15833	Set BK 123-1584 " " "	1402	928		
182 Jul. 1, 1977	"	Cancelled Dannie S. Tankersley	10-5-82 # 8320	# 8320	Set BK 78-503 Merritts Rest Fed.	1402	972	28,200	Meritts Rest lot 21-51 acs. Piedmont
243 Jul. 5, 1977	"	Cancelled Dannie S. Tankersley	Eric	Julene	6-15-83 # 34031 Kath Darby	1403	215	9,000	Lot, Saluda R.
946 Jul. 11, 1977	"	Cancelled Dannie S. Tankersley	12-29-86	Raeke	26959 S. & BK 77-234 First Natl Bank	1300	241		2.4 ac. lot to highway 20 extension from lot.
" " 1534	"	Cancelled Dannie S. Tankersley	12-29-86	P. J. Star	26959 S. & BK 77-234 Veronica	1300	241		
1534 Jul. 15, 1977	"	Cancelled Dannie S. Tankersley	9-28-87 # 15954	# 15954	Set BK 104-1518 George & Kathleen Howard, Jr.	1404	220	20,000	Dr. "Hallowan rights" lot 21 - 1.62 acs. Partridge
1533 Jul. 15, 1977	"	Cancelled Dannie S. Tankersley	9-28-87 # 15954	# 15954	Set BK 75-1312 George & Kathleen Howard, Jr.	1404	222	98,000	Dr. "Hallowan rights" lot 21 - 1.62 acs. Partridge
9814 Sep. 20, 1977	"	Cancelled Dannie S. Tankersley	5-16-78 # 34116	# 34116	Set BK 57-630 Community Bank	1404	222	98,000	Community Bank Tamarack Hill, Fortuna Court
9183 Sep. 21, 1977	"	Cancelled Dannie S. Tankersley	10-1-80 # 10225	# 10225	Set BK 71-1946 Hil. Fed. S & L Assn.	1410	349	15,812	lot 22 Cor. of Hwy. 20 & Hwy. 414
9461 Sep. 23, 1977	"	Cancelled Dannie S. Tankersley	1-10-78 # 20637	# 20637	1-10-78 # 20637 Lynne J. Linder	1410	524	43,752	77-8813 62.53 acs. mt. Lebanon Ch.
10466 Oct. 3, 1977	"	Cancelled Dannie S. Tankersley	4-3-89	# 14342	Set BK 113-50 Belk Carpet & Home	1066	106		fixtures - Rt. 4, Piedmont
16561 Nov. 29, 1977	"	Cancelled Dannie S. Tankersley	12-12-90 # 17743	# 17743	Set BK 72-1406 Community Bank	1417	91	6,023	Real Property Agre. (unaffiliated cr.) H. late 9544 ashby ave.

(over)

DIRECT or MORTGAGOR Index to Real Estate Mortgages — Greenville County, S. C.

KEYS PRINTING COMPANY, GREENVILLE, S. C.

Open at Proper Tab according to First Letter or Letters of Name and refer to Buff Sub-Index sheet for page reference.

FILE NUMBER DATE OF RECORD	MORTGAGORS FAMILY NAMES	GIVEN NAMES ABCDEFGHIJ	GIVEN NAMES JKLMNO	GIVEN NAMES PQRSTUVWXYZ	MORTGAGEES	BOOK	PAGE	Amount	BRIEF DESCRIPTION, LOCATION, ETC. (Not Warranted)
18874 Dec. 21, 1977	Howard	11-4-81 D. Lynn	<i>Cancelled</i> Dannie S. Inkerley	#11158	8th BK 75-1192 Charles N. Loftis	1449	267	5,000	Lot 27 Constance Rd., Dullawn Gardens
"	"	11-4-81 Allison	<i>Cancelled</i> Dannie S. Inkerley	#11158	8th BK 75-1192	1449	267		
20922 Jan. 12, 1978	"	7-18-79 # Edward J.	<i>Cancelled</i> Dannie S. Inkerley		2107 8th BK 67-1175 inc. Commercial Mtg. Co.	1420	887	2,400	Lot 55 Spring Forest Rd.
21179 Jan. 16, 1978	"			Venna S.	First Fed. S. & L. Assn.	1421	94		Release him from Judgment Rec'd # 77-5690 for mtg. see REM BK 1330 pg. 797
21222 Jan. 17, 1978	"		<i>Cancelled</i> Dannie S. Inkerley	May Jollis	2179 8th BK 66-119-612 Lansett Fed. Assn.	1421	134	9,553	Case Federal Club Rd. Highland St.
21917 Jan. 24, 1978	"	3-29-84 # Clifford	<i>Cancelled</i> Dannie S. Inkerley		30112 2nd BK 87-1499 J. W. Barber	1421	116	2,873	1.27 ac. Park Mill Hill Rd. "Mt. Heathville"
27642 Mar. 21, 1978	"	4-28-2007 # Ann D.	<i>Cancelled</i> Dannie S. Inkerley	#36841 REGISTER OF DEEDS	#36841 First Fed. S. & L. Assn.	1426	531	37,500	Lots 37+36 Canterbury Rd.
30720 Apr. 18, 1978	"			Oren Metal	Leonard J. Pender	1077	306		Partial Release of Mtg. Sim. Pt. 26.13 Ass. Highland Sp. For Mtg. see REM BK 1410 pg. 524
33193 May 8, 1978	"	2-1-85 # Pine C. +		#27120 Randall B.	8th BK 70-67 Fed. Fed. S. & L. Assn.	1431	366	29,000	Jamaica Hill "Fortune Street" Lot 22 Con. Penwood Lane
34310 May 17, 1978	"	In. Charles L. +		Joann H.	Winston S. Cox, et al	1432	377		Mtg. assigned to Boyce Miller, Jr. (Interest of Winston S. Cox) - for Mtg. see REM BK 1402 pg. 784
35544 May 29, 1978	"	10-3-83 # Dannie S. Inkerley	<i>Cancelled</i> Dannie S. Inkerley	#10946 Lorice + Philip J.	8th BK 82-1096 George E. Manion, et al	1433	420	16,730	1/2 Con. Grace & Marlbury St. Dille St. Lot 20 Grace St. also lot 19
37103 Jan. 21, 1978	"	4-2-80 # Dannie S. Inkerley	<i>Cancelled</i> Dannie S. Inkerley	#24804 Pamela + Stephen J.	8th BK 70-440 First Fed. S. & L. Assn.	1436	353	33,500	"Sunshine" No. 2 Lot 10 Spiceway Dr.
20 Feb. 3, 1978	"		<i>Cancelled</i> Dannie S. Inkerley	4-2-93 Marian S.	#21342 5th BK 140-87 Callahan	1437	24	19,000	(Spartan Rd.) "ruston" Map Jones Mill Rd.

DIRECT or MORTGAGOR Index to Real Estate Mortgages — Greenville County, S. C.

KEYS PRINTING COMPANY, GREENVILLE, S. C.

Open at Proper Tab according to First Letter or Letters of Name and refer to Buff Sub-Index sheet for page reference.

1
(6)

FILE NUMBER	MORTGAGORS	GIVEN NAMES	GIVEN NAMES	GIVEN NAMES	MORTGAGEES	BOOK	PAGE	Amount	BRIEF DESCRIPTION, LOCATION, ETC. (Not Warranted)	
DATE OF RECORD	FAMILY NAMES	ABCDEF GH	IJKLMNO	PQRSTU VWXYZ						
752 Jul. 10, 1978 1943	Howard	Barbara	Cancelled 11-23-94	276982	Lat BK 157-1663			.88	Lat. Old S.C. Hwy. 11	
Jul. 19, 1978 2168	"	Edward J.	Cancelled 10-31-80	7-18-79 #	Fid. Fed. S. L. Assn. 2108 Lat BK 57-1176 inc.	1437	709	9,002	"Spring Forest"	
Jul. 20, 1978 3441	"	Donnie S. Inkerley	Cancelled 5-5-80	M. M. # 13694	Commercial Mtg. Co. Lat BK 72-641	1438	621	2,400	Lat 55 Spring Forest Rd.	
Aug. 1, 1978 4026	"	Donnie S. Inkerley	Cancelled 7-8-2003	Philip J.	C.N. Mortgages, Inc. 32297 Lat BK 70-1025	1438	832	10,020	9 a/c. Hwy. 186, Leno St.	
Aug. 7, 1978 6133	"	Dianne	CANCELLED REGISTER OF DEEDS	Steve A.	Fid. Fed. S. + L. Assn. 77286 Lat BK 278-1952	1084	428		Real Prop. Agree. "Central Realty Corp."	
Aug. 24, 1978 7006	"	Barbara D.	Cancelled 8-5-80 # 3419	8-3-92 #	McLennan & Nettleton 48172 S. Bk 133-940	Deed Book	449	489	14,500	Lat 14 Durham St.
Sep. 7, 1978 7239	"	Donnie S. Inkerley	Cancelled	Jack W. & Suzanne	S.C. National Bank Diana Fairlane Finance Co.	1443	565	7,872	Real Prop. Agree. "Trinity Lake"	
Sept. 5, 1978 12814	"	Wren M.	Cancelled	12-7-82 #	First Financial Services Leonard J. Ponder 13765 Lat BK 78-1629	Deed Bk	1086	724	Belmon Rd. for Mtg. see REM BK 1410 page 524 Partial Release of Mtg Lien for 5.0 Acres Mt.	
Oct. 24, 1978 14169	"	William R.	Cancelled	1-22-90 #	D. A. Roberts 22645 Lat BK 69-1123	1447	979	4,800	Lat Scuppernon Road Mtn. #	
Nov. 6, 1978 16515	"	Charles S.	Cancelled 8-1-2007	0' all	N.C. Nat'l. Bank 77247 Lat BK 359-1366	1449	447	10,000	Lat. Hwy. 176 Glassy	
Nov. 29, 1978 23779	"	Doris A. & Milford	Cancelled	REGISTER OF DEEDS	Collateral Assmt. Co.	1451	477	37,500	Brookwood Forest "be. 7.5 Acs. Pro. Prop." Lat 58 Wintergreen Lane	
Dec. 15, 1978 26334	"	Linda C. & Ronald W.	Cancelled		Fid. Fed. S. + L. Assn. S.C.	1457	681		In mtg. see REM Bk. 1242 pg. 157 Mod. & assumption agreement	
Dec. 15, 1979 26742	"	Venna Ann	Cancelled	4-15-85 #	Union Home Loan Corp. of 30830 Lat. Bk. 89-328	1459	817	64,712	3 Parcels Watson Orchard	
Dec. 19, 1979 28160	"	Donnie S. Inkerley	Cancelled	3-28-88 #	Samuel P. Willie J. Graham 41431 Lat. Bk. 107-743	1460	152	14,500	Lat 48 Highbourne Dr. Carlsbrook I	
Dec. 30, 1979 28158	"	Donnie S. Inkerley	Cancelled	10-19-79 #	Venna J. 13243 Lat BK 68-1431	1461	405	47,000	Lat 51 Carlsbrook Dr.	
Dec. 30, 1979	"	Donnie S. Inkerley	Cancelled	Venna D.	Santhier Service	1461	409	7,500	Lat 5, Carlsbrook I	

DIRECT or MORTGAGOR Index to Real Estate Mortgages — Greenville County, S. C.

()

KEYS PRINTING COMPANY, GREENVILLE, S. C.

Open at Proper Tab according to First Letter or Letters of Name and refer to Buff Sub-Index sheet for page reference.

FILE NUMBER DATE OF RECORD	MORTGAGORS FAMILY NAMES	GIVEN NAMES ABCDEFGH	GIVEN NAMES IJKLMNO	GIVEN NAMES PQRSTUWXYZ	MORTGAGEES	BOOK	PAGE	Amount	BRIEF DESCRIPTION, LOCATION, ETC. (Not Warranted)
28159 MM. 30 1979	Howard	cancelled Dennis S. Underberg	6-27-79 #	38613 Lot BK 67-665	me.			.00	
28160 MM. 30 1979	"	cancelled Dennis S. Underberg	5-9-80	#32728 Lot BK 70-1103	Nenna S. College Properties,	1461	411	1,800	Lot 51 Canbroke I
28158 MM. 30 1979	"	cancelled Dennis S. Underberg	5-19-80 #	33518 Lot BK 70 pg. 1263	Nenna S. First Fed. S. L. Assn.	1461	413	4,000	Canbroke I Lot 53 Canbroke Dr.
28159 MM. 30 1979	"	cancelled Dennis S. Underberg	6-27-79 #	33614 Lot BK 67-664	Nenna S. Southern Service Corp.	1461	417	7,500	Lot 53 Canbroke I
28167 MM. 30 1979	"	cancelled Dennis S. Underberg	7-9-81 #	805 Lot BK 74-1076	Nenna S. College Properties,	1461	419	1,800	Lot 53 Canbroke I
28158 MM. 30 1979	"	cancelled Dennis S. Underberg	12-13-79 #	19409 Lot BK 69-593	Nenna S. First Fed. S. L. Assn.	1461	425	4,000	Canbroke I Lot 52 Canbroke Dr.
28159 MM. 30 1979	"	cancelled Dennis S. Underberg	6-27-77 #	38615 Lot BK 67-665	Nenna S. Southern Service Corp.	1461	433	7,500	Lot 52 Canbroke I
28346 MM. 30 1979	"	cancelled Dennis S. Underberg			Nenna S. College Properties, Inc	1461	435	1,800	Lot 52 Canbroke I
Apr. 2, 1979	"	George J. & Kathleen	T. R.	Dr.	M. S. Bateson	1461	641	15,000	3 lots, Cor. Rutherford Rd. & N. Woodside Cr. Woodside Cr. also lot 1 Rutherford Rd. W. Woodside Cr. also lot State Rd. Co. Chick. Sp. W. Butler St.
29244 Apr. 9, 1979	"	Hulbert	cancelled Dennis S. Underberg	4-24-81 #	29271 Lot BK 73-1687			.00	Lot 7B Buckhorn Rd.
30057 Apr. 16, 1979	"	Linda C. & Ronald W.			Fid. Fed. S. & L. Assn.	1463	243	30,000	see Rem Book 1242 pg. 157 Release lot. U.S. Hwy. 25 - party.
30652 Apr. 20, 1979	"	Charles E. Neal		12-18-76	# 25673 Lot BK 73-1773			.00	Butler St.
31553 Apr. 30 1979	"	cancelled Dennis S. Underberg	M. 11-12-80 #	14181	Lot BK 72-801			.00	23 ac. Fisher Rd.
32171 May 4, 1979	"	Mittha & Robert E.			Bankers Trust of S. C.	1464	795	7,260	Lot McDaniel ave.
32665 May 9, 1979	"	Nashille M. & Elias M.	cancelled Dennis S. Underberg	Sylvia J. 3-27-84 #	Fid. Fed. S. & L. Assn. 29807 Lot BK 84-1750	1101	850	.00	Real Prop. Reg. to ally
	"				Barbara Trust of S. C.	1465	852	7,000	Lot 3 Washington St. also rights

DIRECT or MORTGAGOR Index to Real Estate Mortgages — Greenville County, S. C.

()

KEYS PRINTING COMPANY, GREENVILLE, S. C.

Open at Proper Tab according to First Letter or Letters of Name and refer to Buff Sub-Index sheet for page reference.

(7)

FILE NUMBER DATE OF RECORD	MORTGAGORS FAMILY NAMES	GIVEN NAMES ABCDEFGHIJ	GIVEN NAMES JKLMNO	GIVEN NAMES PQRSTUVWXYZ	MORTGAGEES	BOOK	PAGE	Amount	BRIEF DESCRIPTION, LOCATION, ETC. (Not Warranted)
34096 May 21, 1979	Howard		John A.		Thomas & Nellie Ann	1467	255		mtg. assigned to metropolitan Savings Bank - for mtg - see Rem book 1238 pg. 407
35434 Jun. 1, 1979	"			LIEN RELEASED DONNIE S. TANKERSLEY R.M.C.# 2530 2-16-90 R.G.M. Bl. 2056 pg 495		1467	255	.00	Sec. 2
35583 Jun. 1, 1979	"	Norald		6-9-84 # 38759	Collateral Invest. Co. Lot Bl. 85-1256	1468	524	28,000	Lot 122 Sunny Slopes
36394 Jun. 8, 1979	"	Norald + Sheila		Donnie S. Tankersley R.M.C.	Collateral Invest. Co.	1468	703	25,000	Sec. 2 also Mrs. Prop.
36865 Jun. 13, 1979	"	Walter Albert		7-24-87 REM BL. 1878 pg 489	Collateral Invest. Co.	1469	977	17,500	Lot 57 Savannah St. 79-4831
36891 Jun. 13, 1979	"	George Albert			Collateral Invest. Co.	✓	✓	✓	finished - Lot 57, Savannah St.
38169 Jun. 25, 1979	"	Helen		Donnie S. Tankersley R.M.C. 11-6-89 # 50165 Lot Bl. 116-439	Citizens B1 Lazen.	1471	177	13,500	Lot, Hwy. 23-116
38284 June 25, 1979	"		Marie E. & Richard	10-26-87 # 19461 Paul	Bank of Green	1471	301		Rem Bl. 1359 pg. 89 Release Lot - for mtg. see Shenwood Forest
738 Jul. 9, 1979	"		Laura W. & Vincent	Donnie S. Tankersley R.M.C. 2-2-81 # 21868 Lot Bl. 73-200	First Fed. S1 Lazen.	1472	722	25,500	Lot 98 La Chand Blvd.
1787 Jul. 17, 1979	"		Edward J.	Donnie S. Tankersley R.M.C. 11-18-83 # 16261	Gen. Bank & Tr. Co.	1473	689	5,654	"Spring Forest" Lot 55 Spring Forest Rd.
1901 Jul. 17, 1979	"		Nicholas J. et al	Donnie S. Tankersley R.M.C. 11-18-83 # 16261	First Fed. S1 Lazen.	1473	809	23,332	Lot 55 Sylvania ave D'ville St.
"	"		Linda W. et al	Donnie S. Tankersley R.M.C.		1473	809		
1998 Jul. 18, 1979	"		Jack W. & Suzanne	8-5-80 # 3419 Lot Bl. 71-590	First Financial serv. Inc.	1473	980	19,320	Timberlake Lots 819 Selwyn Dr.

(over)

DIRECT or MORTGAGOR Index to Real Estate Mortgages — Greenville County, S. C.

KEYS PRINTING COMPANY, GREENVILLE, S. C.

Open at Proper Tab according to First Letter or Letters of Name and refer to Buff Sub-Index sheet for page reference.

()

FILE NUMBER DATE OF RECORD	MORTGAGORS FAMILY NAMES	GIVEN NAMES ABCDEFGHIJ	GIVEN NAMES JKLMNO	GIVEN NAMES PQRSTUVWXYZ	MORTGAGEES	BOOK	PAGE	Amount	BRIEF DESCRIPTION, LOCATION, ETC. (Not Warranted)
2533 July 23, 1979	Howard	Cancelled Dannie S. Inkerley RMC	Jr.	2-12-85 # 23737	Bank of S.C. Landmark Finance Corp.	1474	413	15,552	Any. Lots 16 & 4 strip Maryland
3921 Aug 1, 1979	"	Hubert, Ind. et al			First Fed. S. & L. Assn.	1472	583		Subordination of mtg. - for orig mtg. see Rem Book 1246 pgs. 393
4849 Aug 9, 1979	Howards	Edward J.		3-18-80 # 27734	Commercial Mtg. Co.	1470	583	2,400	Spring Forest Lot, Spring Forest Co.
4900 Aug 10, 1979	"	Edward J.		Cancelled 9-24-85 # 10287	Bank of S.C.	1476	439	32,000	1461 all. Child School
4979 Aug 10, 1979	"	Migra J.		83-707	Service Co., Inc.	1476	587	4,170	Flour lots. No. 1, Child spg. 40
8268 Sept. 14, 1979	"	Early		4-30-86	Bill Robertson	1481	793	500	Lots 26 & 27 Holy Lane Lots 10. Lot 20 Springfield
12097 Oct. 10, 1979	"	Stephen G.		10-22-80 # 12628	Belt Simpson Carpet & Home				79-8190 Furniture Rt. 6 - Green, S.C.
12290 Oct. 11, 1979	"	Bernad R. Inkerley		7-19-91 # 36657	Family Fed. S. & L. Assn.	1484	24	49,850	Lot 12 Flamingo Dr. Wade Hampton - Rardin
12430 Oct. 12, 1979	"	Cynthia C. Inkerley		7-19-91 # 36657	"	1484	24		"
15997 Nov. 9, 1979	"	Edwark H. et al			Family Fed. S. & L. Assn.	1484	24		mtg. assign. to S.C. State Mortgage Authority. for mtg. see vol. 81. 1484 p. 27
16112 Nov. 15, 1979	"	Cynthia C. et al			"	1484	24		"
16113 Nov. 15, 1979	"	B. m. + Dannie S. Inkerley		9-7-86 # 10139	First Fed. S. & L. Assn.	1487	836		Mod. & assumption Agreement with Release - for mtg. see Rem Book 1461 page 425
16114 Nov. 15, 1979	"	B. m. + Dannie S. Inkerley		2-12-80 # 24458	Carolina F. & L. Assn.	1488	420	74,000	1461 page 425 Lots 5 - 8 Sugar Creek Lane
	"	B. m. + Dannie S. Inkerley		2-12-80 # 24458	Catharine & Dorothy Aldridge	1488	420	2,015	2 - 900 Oak Lots 5 - 8 Sugar Creek Lane

DIRECT or MORTGAGOR Index to Real Estate Mortgages — Greenville County, S. C.

KEYS PRINTING COMPANY, GREENVILLE, S. C.

Open at Proper Tab according to First Letter or Letters of Name and refer to Buff Sub-Index sheet for page reference.

(9)

FILE NUMBER DATE OF RECORD	MORTGAGORS FAMILY NAMES	GIVEN NAMES ABCDEFGHIJ	GIVEN NAMES JKLMNO	GIVEN NAMES PQRSTUVWXYZ	MORTGAGEES	BOOK	PAGE	Amount	BRIEF DESCRIPTION, LOCATION, ETC. (Not Warranted)
17413 Nov. 23, 1979	Howard	CANCELLED REGISTER OF DEEDS	4-28-98	# 33195	Sat BK 190-1853 Connie E. Aiken - Splice Inc.	1489	181	.00	Cl.
19366 Dec. 12, 1979	"	10-2-80 cancelled		# 10508	Sat BK 72-6 Richard S. Fild. Fed. S. & L. Assn.	1117	263		Real Prop Agree.
19581 Dec. 14, 1979	"	cancelled 8-28-80 # 3449	8-28-80	# 3449	Sat BK 71-584 Just Financial Serv.	1491	251	26,496	Lots 8 & 9 Selwyn Dr.
20376 Dec. 26, 1979	"	cancelled 9-28-81	9-28-81	# 7869	Sat BK 75-540 Philip J. Fild. Fed. S. & L. Assn.	1117	914		Real Prop. Agree.
21803 Jan. 11, 1980	"				Linda D. & Ronald W. Fild. Fed. S. & L. Assn.	1493	33		Release .47 ac. R/W of binnet Hwy. Cu. S. 25) - for inty. see R.E.M. Bk. 1242 pg. 157
22930 Jan. 25, 1980	"			8-5-92	George W. Vaughn	1494	162	2,100	Lot Community Dr.
24169 Feb. 8, 1980	"			# 24362	Family Fed. S. & L. Assn.	1495	89	16,000	2 parcels Hwy. 114
25222 Feb. 20, 1980	"			8-23-83	Bankers Trust S.C.	1496	33	13,510	Lot 45 Sun Dr., Dunbar
25981 Feb. 28, 1980	"			8-23-83	Bankers Trust S.C.	1496	33	14,657	Lot 21 Wilson Dr.,
26276 Mar. 3, 1980	"			6-11-86	Eugenia Howard	1497	7	85,000	alta vista
26306 Mar. 4, 1980	"			# 23155	Lou. Service Corp.	1497	34	12,500	Lot 183 Cantrake Tr.
26303 Mar. 7, 1980	"			1-5-81	Just Fed. S. & L. Assn.	1497	36	49,510	Lot 183 Cantrake Tr.
26808 Mar. 10, 1980	"			4-12-83	Cell L. Duffie	1497	634	5,500	& Fork Shoals Rd. Home #.
27430 Mar. 14, 1980	"				Wade	1498	55	3,162	2000 Cor. Log Shoals Rd.
					Mrs. Helen Co. Inc.				Lot, Phillips Trail

DIRECT or MORTGAGOR Index to Real Estate Mortgages — Greenville County, S. C.

KEYS PRINTING COMPANY, GREENVILLE, S. C.

Open at Proper Tab according to First Letter or Letters of Name and refer to Buff Sub-Index sheet for page reference.

FILE NUMBER DATE OF RECORD	MORTGAGORS FAMILY NAMES	GIVEN NAMES ABCDEFGHIJ	GIVEN NAMES JKLMNO	GIVEN NAMES PQRSTUVWXYZ	MORTGAGEES	BOOK	PAGE	Amount	BRIEF DESCRIPTION, LOCATION, ETC. (Not Warranted)
27510 Mar 17, 1980	Howard		11-24-97	#8419	1st D.P. 185-387 U.S. of America	1498	133	36,550	Lots 15416 Tower St.
27730 Mar 18, 1980	"	Edward J.	5-13-87	#8639	9-17-80 #8639 1st Bl 11-1612 Commercial Mtg. Co. Inc.	1498	328	2,470	Spring Forest Lot 55 Spring Street Rd.
29334 Apr 3, 1980	"	Donna S. Lankford	10-13-83	#12244	49140 1st Bl 1014-1884 Benny C. Manley, Inc.	1499	873	15,000	Lots 19120 Pinchurst Pelham Gate.
29588 Apr 4, 1980	"	Donna S. Lankford	9-27-83	#10179	1st Bl 182-1360 First Fed. S. Loan.	1499	987	20,848	Lot 29 St. Augustine Dr. Pelham Gate.
29589 Apr 4, 1980	"	Donna S. Lankford	2-20-87	#34031	1st Bl 100-519 First Fed. S. L. Loan	1500	43	49,051	Lot 29 St. Augustine Dr.
30069 Apr 10, 1980	"	Donna S. Lankford	2-20-87	#34955	1st Bl 100-519 First Fed. S. L. Loan	1500	454	78,800	Lot 43 Oak Fern Sec II
30068 Apr 10, 1980	"	Donna S. Lankford	10-31-86	#17887	1st Bl 98-119 Nelson & Putnam Builders	1500	458	7,700	Lot 43 Oak Fern Sec II
31170 Apr 21, 1980	"	Donna S. Lankford	10-31-86	#17888	1st Bl 98-119 Nelson & Putnam Builders	1500	458		
31534 Apr 25, 1980	"	Donna S. Lankford	11-5-85	#15793	1st Bl 92-176 First Fed. S. Loan.	1501	653	44,990	Lot 87 Palmetta Avenue Sec II
33101 May 13, 1980	"	Donna S. Lankford	10-13-79	#46367	1st Bl 115-1754 Charter Mtg. Co.	1503	33	29,000	Armed St. Lot Craig St.
33800 May 21, 1980	"	Benjamin Giles	1-30-81	#21746	1st Bl 73-182 Hancock Financial	1503	507	25,000	Brinson Lot, 1st. lots Whitman St.
36079 June 18, 1980	"	Donna S. Lankford	7-13-88	#2241	1st Bl 109-09 U.S. of America	1505	504	82,150	5 lots
648 July 9, 1980	"	Donna S. Lankford			New York White	1507	230	30,000	Lot () St. Sville

DIRECT or MORTGAGOR Index to Real Estate Mortgages — Greenville County, S. C.

KEYS PRINTING COMPANY, GREENVILLE, S. C.

☞ Open at Proper Tab according to First Letter or Letters of Name and refer to Buff Sub-Index sheet for page reference.

1
(H)

FILE NUMBER DATE OF RECORD	MORTGAGORS FAMILY NAMES	GIVEN NAMES ABCDEFGHIJ	GIVEN NAMES KLMNOP	GIVEN NAMES PQRSTUVWXYZ	MORTGAGEES	BOOK	PAGE	Amount	BRIEF DESCRIPTION, LOCATION, ETC. (Not Warranted)
July 16, 1983 1301	Howard	Donnie S. Lankersley VENC	7-27-87	# 4758	St BK 103-1207	1507	838	.00	Lot 153 Cantrake II
July 16, 1980 1300	"	Donnie S. Lankersley VENC	11-3-80	# 13857	Lat BK 72-684	1507	841	8,500	Lot 153 Cantrake II
July 31, 1980 2841	"	Donnie S. Lankersley VENC	12-13-85	# 19946	St. BK 92-1139	1509	303	72,000	Dr. Watson Orchard
Aug. 3, 1980 3898	"	Donnie S. Lankersley VENC	3-7-87	# 36485	St BK 100-1078	1510	396	49,850	Lot 274 Pt. lot 28 Shighhouse
Aug. 13, 1980 4359	"	Donnie S. Lankersley VENC	8-6-2007	# 78413	St BK 359-1750	1510	928	54,400	Leppelle, cc II
Aug. 13, 1980 4315	"	Donnie S. Lankersley VENC	7-9-81	# 767	St BK 94-1066	1510	945	4,944	Lot 227 Winterfield Pl.
Aug. 13, 1980 4360	"	Donnie S. Lankersley VENC	11-24-80	# 15943	Lat BK 72-1082	1511	934	8,500	Lot 152 Cantrake II
Aug. 22, 1980 6422	"	Charles E. et al	2-25-82	# 19045		1512	382		For Mtg. see Rem. Bk. 1463 pg. 947
Aug. 29, 1980 6434	"	Milford O.			Southern Bank + Tr. Co.				Release 6 lots Fern Oak
Sept. 2, 1980 7174	"	Donnie S. Lankersley VENC	3-30-88	# 41746	St BK 107-811	1514	119	7,278	80-6340
Sept. 5, 1980 7525	"	Donnie S. Lankersley VENC	1-24-85	# 21845	Lat BK 88-365	1514	657	15,526	Fixtures - 22 Main St. - Piedmont
Sept. 8, 1980 7142	"	Donnie S. Lankersley VENC	11-14-88	# 23504	St BK 111-95	1515	5	9,072	Woodfields, cc A
Sept. 15, 1980 9809	"	Donnie S. Lankersley VENC	6-21-84	# 40302	St BK 85-1608	1132	724		Lot 225 Foxhall Rd.
Sept. 29, 1980 10323	"	Donnie S. Lankersley VENC	11-3-82		Caroline Fed. S. & L. Bank	1517	963	12,930	Conestee
Oct. 1, 1980	"	Donnie S. Lankersley VENC			Greenville Educators	1518	649		Lots 52 + 53 1/2 1/2 St.
					Stephen Community Bank				mill Village, which sup. of also lot
					Vanna D. First Fed. S. & L. Bank				Lot 84 Englesby St., Over
									Real Prop. Agree.
									Lot 3 Louell Ct., Louell
									Lot 8 Oakley Rd.
									see Rem. Bk. 1497 pg. 36
									Modification Agreement - for mtg.

DIRECT or MORTGAGOR Index to Real Estate Mortgages — Greenville County, S. C.

KEYS PRINTING COMPANY, GREENVILLE, S. C.

Open at Proper Tab according to First Letter or Letters of Name and refer to Buff Sub-Index sheet for page reference.

FILE NUMBER DATE OF RECORD	MORTGAGORS FAMILY NAMES	GIVEN NAMES ABCDEFGHIJ	GIVEN NAMES JKLMNO	GIVEN NAMES PQRSTUVWXYZ	MORTGAGEES	BOOK	PAGE	Amount	BRIEF DESCRIPTION, LOCATION, ETC. (Not Warranted)
10323 Oct 1, 1980	Howard			Venna B. First Fed. S. & L. Loan		1518	653	.00	see Rem Bk. 1507 pg. 838 Modification Agreement - for orig. Spring Street
11666 Oct. 13, 1980	"			Edward J. Donnie S. Tankersley 8-12-83 #5117 S. & Blk 81-1694	Commercial mtg. Co. Inc.	1520	272	2,400	Lat Spring Forest Rd.,
12284 Oct. 20, 1980	"			Donnie S. Tankersley John P. H. atty. in 1st for client in action	First Fed. S. & L. Loan	1521	270	39,600	Lat 22 with one sawhouse on N.P.R.
13379 Oct. 20, 1980	"			Charles E. Donnie S. Tankersley att. in 1st Donnie S. Tankersley Lyda W. Lester, #18234	First Fed. S. & L. Loan	1521	298	41,400	Unit 2-A Phile Lake sawhouse on N.P.R.
12379 Oct. 20, 1980	"			Charles Donnie S. Tankersley REGISTER OF DEEDS 5-29-86	First Fed. S. & L. Loan	1521	308	36,200	Unit 2-B Phile Lake
13754 Oct. 31, 1980	"			Donnie S. Tankersley #39636	Venna J. Lou. Service Corp.	1522	283	3,500	Lat 251 Conchade II
13754 Oct. 31, 1980	"			Venna J. Lou. Service Corp.		1522	285	3,500	Lat 255 Conchade II
13754 Oct. 31, 1980	"			Donnie S. Tankersley 8-28-81 #5422 Det Bk 75-63	Venna H. Lou. Service Corp.	1522	287	3,500	Lat 154 Conchade II
14358 Nov. 7, 1980	"			Donnie S. Tankersley E. Donnie S. Tankersley 5-14-82 # 25405 Det Bk. 77-63	George W. Vaughan	1523	898	1,300	High off rd. H. lat - sawhouse st.
19541 Jan. 6, 1981	"			Donnie S. Tankersley 6-7-83 # 33021 S. & Blk 80-1912	Venna J. First Fed. S. & L. Loan	1524	329	58,000	Lat 154 Conchade II
19918 Jan. 8, 1981	"			Donnie S. Tankersley 11-3-89 #50002 S. & Blk. 116-391	Aur. Discount Co.	1529	611	21,200	Lat 28 1st. late whitomic st. Brandon
"	"			Donnie S. Tankersley 11-3-89 #50002 S. & Blk. 116-391	"	1529	611	"	"
20106 Jan. 12, 1981	"			Venna B. Lou. Service Corp.		1529	866	"	Subordination of mtg. for Orig. mtg. see Rem Bk. 1522 pg. 887 and Bk. 1529 pg. 329
26357 Jan. 15, 1981	"			3-9-82 # 20139 Carolyn + L. Lou. Donnie S. Tankersley att. in 1st Donnie S. Tankersley	Redshift of America	1530	195	5,254	Lat 14 Currier, Jr.
"	"			3-9-82 # 20139 Donnie S. Tankersley	"	1530	195	"	"

DIRECT or MORTGAGOR Index to Real Estate Mortgages — Greenville County, S. C.

KEYS PRINTING COMPANY, GREENVILLE, S. C.

Open at Proper Tab according to First Letter or Letters of Name and refer to Buff Sub-Index sheet for page reference.

(7)

FILE NUMBER DATE OF RECORD	MORTGAGORS FAMILY NAMES	GIVEN NAMES ABCDEFGHIJ	GIVEN NAMES JKLMNO	GIVEN NAMES PQRSTUVWXYZ	MORTGAGEES	BOOK	PAGE	Amount	BRIEF DESCRIPTION, LOCATION, ETC. (Not Warranted)	
20533 Jan. 16, 1981	Howard	2-18-94 Delbie	# 14315 Cancelled	CANCELLED REGISTER OF DEED 11-26-82	Sat. Bk. 204-1513 George W. Vaughan	1530	264	9,000 ^{.00}	1st Community Cd.	
20885 Jan. 20, 1981	"	Edmund	Donnie S. Tankersley R.M.C.	11-26-82	#1280 Sat Bk. 78-11443 Law Bank & Co.	1530	500	6,707 ^{.52}	Spring Forest Lot 65 Spring Forest Cd.	
21211 Jan. 23, 1981	"	Dock Benjamin III et al		2-10-83	Cecil L. Duffie	1530	857		See Rem Bk. 1497 pg 634 Killean Oak Drive 29 - for mtg.	
22060 Feb. 3, 1981	"	Floyd, et al	19855 2-10-83		Charter mtg. Co.	1531	512	34,600 ^{.00}	Lot 40 Third Day St. Cantelbury, sec. II	
22131 Feb. 3, 1981	"	Carolyn E. et al	19855 9-22-86	#11795	Chattel mtg. Co.	1531	512	21,300 ^{.00}	Lots 16 & 17 Chestnut Ridge Cd. Chestnut Ridge Sales #.	
23662 Feb. 20, 1981	"	Agnes S. et al	5-6-82	#164278	Richard S. Feil. Fed S. & L. Assn	Dead Book	1143	113		Real Prop. Agre
23786 Feb. 23, 1981	"	James B. et al	11-4-88	#22412	Verma S. First Fed. S & L Assn.	1533	292	57,000 ^{.00}	Lot 257 Canluake II Sec. II	
24376 Mar. 2, 1981	"	George + Kathleen	9-28-87	#13053	Rhonda J. Cannon - Brown Co.	1533	849	56,850 ^{.00}	Lot 7 Cannon Estd.	
24887 Mar. 5, 1981	"	John P. et al	8-12-83	#5117	George J. Howard Jr.	1534	25	45,000 ^{.00}	Nalloran Jpts. Lot 21 Patridge St.	
25480 Mar. 11, 1981	"	Jan Robinson, et al	8-12-83	#5117	First Fed. S & L Assn.	1534	299	5,400 ^{.00}	Lot 22 Watts ave.	
25615 Mar. 12, 1981	"	Lilla + Donnie S. Tankersley	3-9-82	#20136	Verma S. Southern Service Corp.	1534	949		Subordination of mortgage - for Orig. see Rem Bk. 1522 pg 883 & Bl. 1533 pg 292 Western Hills, sec. 1 & 2 Lot 42 Alice Jane Dr.	

DIRECT or MORTGAGOR Index to Real Estate Mortgages — Greenville County, S. C.

KEYS PRINTING COMPANY, GREENVILLE, S. C.

Open at Proper Tab according to First Letter or Letters of Name and refer to Buff Sub-Index sheet for page reference.

FILE NUMBER DATE OF RECORD	MORTGAGORS FAMILY NAMES	GIVEN NAMES ABCDEFGHIJ	GIVEN NAMES JKLMNO	GIVEN NAMES PQRSTUVWXYZ	MORTGAGEES	BOOK	PAGE	Amount	BRIEF DESCRIPTION, LOCATION, ETC. (Not Warranted)
26446 Mar. 23, 1981	Howard		5-6-82		Verna V. First Fed. Sav. Assn.	1535	813	60,400	Lot 255 Condo II Simplicity
26764 Mar. 25, 1981	"				Jack W. + Suzanne First Financial Sav. & L. Co.	1536	110	44,400	Lot 819 Shiloh Dr.
27161 Mar. 30, 1981	"				Verna B. Lantam Service Corp.	1536	475		Subordination - for mtg. see REM Book 1522 pg. 885 and 1535 pg. 813
	"					1536	475		
28357 Apr. 9, 1981	"	David + Edsel	o cell	5-21-80 #24302 St. Bl. 119-212	Real Finance Co.	1537	792	75,000	Brookwood Forest Lot 58 W. W. W. Lane
29654 Apr. 22, 1981	"	Henry +			Sandra N. J. Wayne Crolley, et al	1539	26		for mtg. see REM Ch. 1390 pg. 480 mtg. assigned to Ella B. Hellingwater
30174 Apr. 28, 1981	"	Charles E. et al			John Carl Fisher	1539	480		for mtg. see REM Ch. 1400 pg. 7+1 Belmont Lot 2 W. W. Lane
30288 Apr. 29, 1981	"	Dannie S. Lankford	2/30/81	#15106	The First Baptist Church	1539	576	150,000	Dr. also det. old Cleveland St. Lot 10 Cleveland St. + E. Java
30284 Apr. 29, 1981	"	Dance Frances		6-24-88 #373132 St. Bl. 108-1402	Pennett Discount Co. Inc.	1539	636	7,000	for mtg. see
30777 May 4, 1981	"	John Chalk, et al			Elizabeth N. deKraft	1540	99	48,500	Lot 17 Munity St. Piedmont
	"					1540	99		Lot 101 Shiloh Dr. ac. III, Greenville
30891 May 5, 1981	"	Linda N.	4-11-84	#31697	Melropolitan Bank	1540	257		Patricia L. (P-3-1-94)
33122 May 19, 1981	"	Maria N.	1-4-89		Commercial Mtg. Co.	1540	541	6,400	Lot 9 W. W. Lane
33971 June 2, 1981	"	Michael W.	2-16-82	#18377	Norfolk C. Norfolk & W. Co.	1540	451	20,000	5000 S. Taylor St.
34209 June 9, 1981	"	Eileen R.			Commercial Mtg. Co.	1540	613	2,400	Spring + det Lot Spring Street

(over)

DIRECT or MORTGAGOR Index to Real Estate Mortgages — Greenville County, S. C.

KEYS PRINTING COMPANY, GREENVILLE, S. C.

Open at Proper Tab according to First Letter or Letters of Name and refer to Buff Sub-Index sheet for page reference.

(5)

FILE NUMBER	MORTGAGORS FAMILY NAMES	GIVEN NAMES ABCDEFGHIJ	GIVEN NAMES KLMNNO	GIVEN NAMES PQRSTUWXYZ	MORTGAGEES	BOOK	PAGE	Amount	BRIEF DESCRIPTION, LOCATION, ETC. (Not Warranted)
35409 June 22, 1981	Howard	Cancelled Dannie S. Inkerley	4-2-84	#30653	Dot BK 84-1569 C. J. Robinson	1544	890	10,000	Lot 9 Palmetto ave. + Pickens St., Riverside
"	"	Cancelled Dannie S. Inkerley	4-2-84	#30653	Dot BK. 84-1569 " "	1544	890		
35945 June 26, 1981	"			Jane N. + Samuel	First Nat. L. Bank S.C.	1545	408	39,000	Orchard Park .55 ac. Brendan way
36051 June 29, 1981	"			Charles + Joanne N.	Dot BK. 131-1342 Carolina Fed. S & L	1545	579	22,423	Lot 19 Laurens - Ct.
1605 July 17, 1981	"			Verna B.	First Fed. S. & L. Bank W. Va. Fidelity Finance Co.	1547	376		30 mtg. on Lem St. 1529 sq. ft. 329 Mort. & Assumption Agreement
1793 July 21, 1981	"			Jack + Suzanne	First Financial Service	1547	532	58,200	Trindell Lake Lots 8 & 9 S. Myrtle Dr.
4357 Aug 17, 1981	"	Aurewin P. + Dell			Family Fed. S. & L. Bank	1550	118		mtg. on mtg. on Rem St. 1495 sq. ft. Release 38 Dec. S.C. Hwy. 116 Blenny
4455 Aug 18, 1981	"	Elizabeth Jean	12-14-81	#13979	Cancelled Dot BK. 75-1798 Arthur L. Gregory	1550	214	9,000	7 Acre Lake View Area
5178 Aug 26, 1981	"	Allice D.			9-15-86 #10735	2 + BK 97-242		33,900	Lot 61 Sunny acres
5985 Sep 3, 1981	"	Glyn			11-4-91 #56554	Dot BK. 127-665 Corp.		13,625	Lot 27 Sycamore Dr. Blendale II
"	"	Aldan C.			11-4-91 #56554	Dot BK. 127-665			
6079 Sep 4, 1981	"	Milda N.			3-2-89 R. #9157	Dot BK. 112-1230		32,600	Western Hills sec. 1 + 2 Lot 42 Alice Farr Dr.
6195 Sep 8, 1981	"	Allice D.			9-15-86 #10735	Dot BK. 97-242	Be. Record	33,900	Lot 61 Sunny acres For orig mtg. see BK 4 54-1550
6331 Sep 9, 1981	"	Jane N. + Samuel	9-16-83	#9061	Dot BK. 82-705	4. ac.		3,942	Strip
6432 Sep 10, 1981	"	Ann P.			3-10-83 #32746	Dot BK. 79-1629		15,006	Lots 36 + 37 Heathside
6693 Sep 14, 1981	"	Robert C.	4-27-83	#38087	Dot BK. 80-856	sub. co. me.		11,172	4.61 acres, Lot 14.

DIRECT or MORTGAGOR Index to Real Estate Mortgages — Greenville County, S. C.

KEYS PRINTING COMPANY, GREENVILLE, S. C.

Open at Proper Tab according to First Letter or Letters of Name and refer to Buff Sub-Index sheet for page reference.

FILE NUMBER DATE OF RECORD	MORTGAGORS FAMILY NAMES	GIVEN NAMES ABCDEFGHIJ	GIVEN NAMES JKLMNO	GIVEN NAMES PQRSTUWXYZ	MORTGAGEES	BOOK	PAGE	Amount	BRIEF DESCRIPTION, LOCATION, ETC. (Not Warranted)
6767 Sep. 14, 1981	Howard	Huhell	Cancelled Donnie S. Lankensiefel remc	1-27-82 #16809	Southern Bank N. C.	1552	631	25,000	Lane, buckhorn hills 6 lots, Honeycreek
9198 Oct. 12, 1981	"	Bilda N.		Timothy K.	Charter Mtg. Co.	1555	104		Mtg. assigned to REm Bk 1551 pg. 908 Mtg. assigned to Fed. Nat'l Mtg. Assoc. see REm Bk. 1463 pg. 947
12031 Nov. 13, 1981	"	Charles E. Hal			John Carl Fisher	1557	774		Kelene lot 1 Dyma Oaks - for mtg. Howard St.
15507 Jan. 6, 1982	"			Sam	U. S. F America	1561	109	59,553	Lots 3, 4, 13, 14
15555 Jan. 6, 1982	"	Danny L.	Cancelled Donnie S. Lankensiefel remc	6-18-90 #29517	Thomas M. Helthrop	1561	159	45,000	Lot. Fallis annex sec 2 Lots 10 + 11 White Horse
15600 Jan. 7, 1982	"	Christine S.	Cancelled Donnie S. Lankensiefel remc	5-26-87 #51532	Belt Simpson Carpet Home	✓	✓	✓	82-85 Furniture - 4709 Coach Hills Dr
15721 Jan. 8, 1982	"	Clifford H. + Margarett H.			First Union Mtg. Corp.	1561	287	21,633	less Pt. 9.5 acs. J. C. Hwy 253
16085 Jan. 18, 1982	"		Cancelled Donnie S. Lankensiefel remc	3-29-82	Sh. 21645	1561	563	70,550	also strip Lot, S. Main St. 5 miles
"	"		Cancelled Donnie S. Lankensiefel remc	3-29-82	Sh. 21645	1561	563		
18379 Feb. 16, 1982	"	Edward J.	Cancelled Donnie S. Lankensiefel remc	9-23-82 #7283	Commercial Mtg. Co. Inc.	1563	699	2,400	Spring forest Lot 55 Spring Forest Rd.
18503 Feb. 17, 1982	"	Charles E. Hal			John Carl Fisher	1563	881		In mtg. see REm Bk. 1463 pg. 947 Kelene Lot 18420 Dyma Oaks
20122 Mar. 9, 1982	"	Coralyn + L. Ben	Cancelled Donnie S. Lankensiefel remc	4-22-87 #45603	Credit Trust of America	1565	446	9,725	Lot. in Dyma Oaks
20393 Mar. 11, 1982	"			Verna K.	First Fed. S. & L. Assoc.	1565	702		Mtg. assigned to Southern Service Corp. - for mtg. see REm Bk 1533 pg. 292
"	"			"	"	1565	702		
20393 Mar. 11, 1982	"			Verna D.	First Fed. S. & L. Assoc.	1565	703		mtg. assigned to Southern Service Corp. - for mtg. see REm Bk. 1535 pg. 813
"	"			"	"	1565	703		

DIRECT or MORTGAGOR Index to Real Estate Mortgages — Greenville County, S. C.

KEYS PRINTING COMPANY, GREENVILLE, S. C.

Open at Proper Tab according to First Letter or Letters of Name and refer to Buff Sub-Index sheet for page reference.

1
(K)

FILE NUMBER DATE OF RECORD	MORTGAGORS FAMILY NAMES	GIVEN NAMES ABCDEFGHIJ	GIVEN NAMES JKLMNO	GIVEN NAMES PQRSTUVWXYZ	MORTGAGEES	BOOK	PAGE	Amount	BRIEF DESCRIPTION, LOCATION, ETC. (Not Warranted)
21062 Mar. 22, 1982	Howard	Donnie S. Tankersley RMC	1-6-84	St. Mark S. Hunter	21210 S. of Blk. 83-1418 Trust Fed. S. & Loan	1566	218	75,000 ^{.00}	Lot also strip Sville
"	"	Donnie S. Tankersley RMC	1-6-84	St. Mark S. Hunter	21210 S. of Blk. 83-1418	1566	218		
21735 Mar. 30, 1982	"	Donnie S. Tankersley RMC	3-6-84	#27258 James E. Steal	S. of Blk. 84-728 Annette H. Lister	1566	825	2,920 ^{.00}	D.P.3 acc., also 1.63 acc.
22841 Apr. 13, 1982	"	Donnie S. Tankersley RMC		John C. Donnie S. Tankersley RMC	83 #602 Beck Simpson Carpet & Home	✓	✓	✓	82-1586 Furniture - 110 Helpline Dr. Sville
24776 May 6, 1982	"			Venna B.	First Fed. S. & L. Assoc.	1569	621		Release lien from Judgment & Roll #82-2377 - for mtg. See Lien Book 1533 pg. 292
24776 May 6, 1982	"			Venna B.	First Fed. S. & L. Assoc.	1569	622		Release lien from Judgment & Roll #82-2375 - for mtg. See Lien Book 1535 pg. 813
2342 July 27, 1982	"	EDEN RELEASED 9-27-83 DONNIE S. TANKERSLEY R.M.C. #10179	9-27-83	Nancy C. + Stephen J.	John P. Harwood	1576	478	45,000 ^{.00}	Release lien from Judgment & Roll #82-2375 - for mtg. See Lien Book 1535 pg. 813
4591 Aug. 24, 1982	"	Donnie S. Tankersley RMC		Richard L.	4523 871 #45178 S. of Blk. 101-997 Lesa B. Vaughan	1578	541	785 ^{.00}	Child Spg. Sp. H. lot 2 Duncombe St.
7281 Sep. 23, 1982	"	Donnie S. Tankersley RMC		Edwin	2-24-83 #21064 S. of Blk. 79 #1268 Commercial mtg. Co.	1581	253	2,950 ^{.00}	Child Spg. Sp.
7535 Sep. 27, 1982	"	Donnie S. Tankersley RMC	3-21-86	#3835 Cynthia V. Larry A.	S. of Blk. 93-1769 Cameron - Brown Co.	1581	575	33,585 ^{.99}	1.99 acc. Child Spg. Sp.
9139 Oct. 13, 1982	"	Donnie S. Tankersley RMC	5/39-91	#36261 Jal K. Y	S. of Blk. 124-1315 American Fed. S. & L.	1583	148	29,224 ^{.80}	H. lots 1 & 2 across
9134 Oct. 13, 1982	"	Donnie S. Tankersley RMC		Lawrence Sheila D.	E. 5-3-83 #22950 S. of Blk. 80-1001 Citizens S. & L. Assoc.	1583	152	22,000 ^{.00}	Lot
9555 Oct. 20, 1982	"	Donnie S. Tankersley RMC		Marshall Donnie S. Tankersley RMC	3-11-86 #29534 Piedmont Natural Gas Co.	✓	✓	✓	82-4392 Furniture - 414 Palmetto Ave.
10010 Oct. 26, 1982	"	Donnie S. Tankersley RMC	7.31.89	#33287 Aurelia + Orell	S. of Blk. 114-1375 Trust State S. & L. Assoc.	1584	65	20,209 ^{.62}	+ Pittman Rd. Glarry mt. sp. 3.1 acc. Cor. S.C. Hwy. 523-340

DIRECT or MORTGAGOR Index to Real Estate Mortgages — Greenville County, S. C.

KEYS PRINTING COMPANY, GREENVILLE, S. C.

Open at Proper Tab according to First Letter or Letters of Name and refer to Buff Sub-Index sheet for page reference.

FILE NUMBER DATE OF RECORD	MORTGAGORS FAMILY NAMES	GIVEN NAMES ABCDEFGHIJ	GIVEN NAMES JKLMNOPQ	GIVEN NAMES RSTUVWXYZ	MORTGAGEES	BOOK	PAGE	Amount	BRIEF DESCRIPTION, LOCATION, ETC. (Not Warranted)
11336 Nov. 9, 1982	Howard	Cancelled Donnie S. Tankersley remc	Marshall	3-11-86 # 29534	Piedmont Natural Gas Co. Piedmont Natural Gas	✓	✓	✓	82-4693 Fixtures - 416 Palmetto Ave.
11676 Nov. 12, 1982	"	Cancelled Donnie S. Tankersley remc	Edward J.	12-13-82 # 14259	Southern Bank N.C.	1585	776	9,600	Dr. Spring Forest Lot 55 Spring Forest
11797 Nov. 15, 1982	"	Cancelled Donnie S. Tankersley remc	Charles E. et al	6-25-84 # 40627	John Carl Fisher John Carl Fisher	1586	6		Int. Mtg. on Lem Bk. 1463 pg 947 Release lot 19 - Lema Bk.
11856 Nov. 16, 1982	"	Cancelled Donnie S. Tankersley remc	Oscar N. Jr., the	6-25-84 # 40627	S.C. Fed. S & Loan S.C. Fed. S & Loan	1586	176	10,075	Lot Col. Jay Whitsett 5th
12781 Nov. 26, 1982	"	Cancelled Donnie S. Tankersley remc	Mellie W., the	7-12-83 # 1233	Southern Bank N.C.	1587	45	9,600	Spring Forest Lot 55 Spring Forest Rd.
15086 Dec. 21, 1982	"	Cancelled Donnie S. Tankersley remc	Leroy J.	8-12-88 # 7966	Charles B. Joren Charles B. Joren	1589	748	115,000	Greenfield Pl. 4.16 ac. Col. Mitchell Co.
17110 Jan. 13, 1983	"	Cancelled Donnie S. Tankersley remc	Barbara	# 70783	American Fed. S & L American Fed. S & L	1591	799	12,050	1 acre Old S.C. Hwy. 11
19755 Feb. 12, 1983	"	Cancelled Donnie S. Tankersley remc	Floyd Jr. et al		Charter Mortgage Co. Charter Mortgage Co.	1594	454		Release lien from Judgment Roll # 83-184 - for Mtg. on Lem Book 1531 pg. 512
19835 Feb. 17, 1983	"	Cancelled Donnie S. Tankersley remc	Carolyn E. et al	# 36239	Sunamerica Fin. Sunamerica Fin.	1594	420	50,000	Lots 36 & 37 Pt. Northville
20575 Feb. 18, 1983	"	Cancelled Donnie S. Tankersley remc	Ann D.	1-26-88 # 32782	Ferry J. Luthi Jr. Ferry J. Luthi Jr.	1595	286	6,780	Oakcrest Sec. I Lot 124 Lynhurst Dr.
21559 Mar. 1, 1983	"	Cancelled Donnie S. Tankersley remc	Marion & Wade N. Jr.	6-27-84 # 110942	Associated Financial Associated Financial	1596	314	9,302	4.61 ac. Reid School
27819 Mar. 25, 1983	"	Cancelled Donnie S. Tankersley remc	Elbert E.	8-8-85 # 4632	Citizens S & L Assn. Citizens S & L Assn.	1603	647	22,000	Lot Mtg. on Lem Bk. 1403 pg 947
30080 May 12, 1983	"	Cancelled Donnie S. Tankersley remc	Charles E. et al		John Carl Fisher John Carl Fisher	1604	427		Release lots 5 Lema Bk., for Int. Mtg. on Lem Bk. 1578 pg. 541
	"		Elaine E.	Richard	Rosa B. Vaughn Rosa B. Vaughn	1606	462		Mtg. assigned to George W. Vaughn.

DIRECT or MORTGAGOR Index to Real Estate Mortgages — Greenville County, S. C.

KEYS PRINTING COMPANY, GREENVILLE, S. C.

Open at Proper Tab according to First Letter or Letters of Name and refer to Buff Sub-Index sheet for page reference.

(L)

FILE NUMBER	MORTGAGORS	GIVEN NAMES	GIVEN NAMES	GIVEN NAMES	MORTGAGEES	BOOK	PAGE	Amount	BRIEF DESCRIPTION, LOCATION, ETC. (Not Warranted)
DATE OF RECORD	FAMILY NAMES	ABCDEFGH	IJKLMNO	PQRSTUVWXYZ					
30503 May 17, 1983	Howard	Gene	Cancelled Dannie & Lankersley RMC	7-13-83 #	1368 St. Bk. 81-896 Marilyn R. Howard New S.C. Fed. S. & L. Assn. Security Fed. S. & L. Assn.	1606	953	.00 3,000	Marietta Hwy. 17.51 Acres Pumpkintown see REM Book 1252 page 445 Release lots 13, 14 & 6 - for mtg.
32099 May 30, 1983	"			Leroy J.		1608	878		
32606 June 2, 1983	"	George J. & Kathleen R.		Samuel P.	M. D. Batoon	1609	847		mtg. assigned to John Hill Batoon Dorothy B. Epps & Jerry Miller Batoon for orig. see REM Bk. 1461 pg. 647
"	"	"	"	"	"	1609	847		
32761 June 3, 1983	"	Catherine B. & John A.	Cancelled Dannie & Lankersley RMC	6-9-86 #43264	41100 St. Bk 95-268 First Fed. S. & L. Assn. S. & L. Bk. 126-190 Southern Bank & Trust Co Set of 99-636	1609	914	.08 73,500	see I Lot 22 "1200 Palham" Ph I Watts ave.)
33438 June 10, 1983	"			Leroy J.		1610	907	.00 42,000	lots 13 & 14 also lot 6 (#5)
33904 June 14, 1983	"	Development Co. Inc.	Cancelled Dannie & Lankersley RMC	7-87 #28947	The Palmetto Bank	1611	345	.00 60,000	Lat, mainstreet, Sville
33990 June 15, 1983	"	Ben Eric		Arlene #	57715 S. Bk 116-175 Union Wanda Wene Fed. Credit S. & L. Bk. 102-253	1611	520	.84 13,256	Lat, S.C. Hwy. 415
176 July 1, 1983	"		Cancelled Dannie & Lankersley RMC	5-21-87 #50806	Union Home Loan Corp. of S.C.	1614	296	.00 5,285	Augusta Place Lot 44 & pt. lots 45 & 46 West
1270 July 13, 1983	"		Cancelled Dannie & Lankersley RMC	2-4-85 #22905	Richard B. J. P. Flynn	1615	695	.00 2,000	Quig Factory Rd. O'Neal Sp. Lot 1: 1.70 Acs. Cor. Jordan Rd &
1353 July 13, 1983	"		Cancelled Dannie & Lankersley RMC	8-13-85 #5110	Bankers Trust of S.C.	1615	839	.60 28,500	Marietta Hwy. 17.57 Acs. Pumpkintown -
1121 July 15, 1983	"		Cancelled Dannie & Lankersley RMC	9-5-86 Richard J. #	9640 St. Bk 96-1703 Wechowie Intg. Co. BK 145-1080 Credit Assoc.	1616	272	.88 61,096	Lat 50 Terrance Garden
3311 July 29, 1983	"		Cancelled Dannie & Lankersley RMC	10-18-93 #71237	Blue Ridge Production	1618	334	.00 25,000	8.97 Acs. Reedy Fork Rd.
"	"		Cancelled Dannie & Lankersley RMC	10-18-93 #71237	"	1618	334		
5151 Aug 12, 1983	"	Gene	Cancelled Dannie & Lankersley RMC	8-1-91 #	39605 St. Bk. 125-1440 Bank of Transylvania	1620	836	32 19,021	Lat

DIRECT or MORTGAGOR Index to Real Estate Mortgages — Greenville County, S. C.

KEYS PRINTING COMPANY, GREENVILLE, S. C.

Open at Proper Tab according to First Letter or Letters of Name and refer to Buff Sub-Index sheet for page reference.

FILE NUMBER DATE OF RECORD	MORTGAGORS FAMILY NAMES	GIVEN NAMES ABCDEFGHIJ	GIVEN NAMES JKLMNO	GIVEN NAMES PQRSTUVWXYZ	MORTGAGEES	BOOK	PAGE	Amount	BRIEF DESCRIPTION, LOCATION, ETC. (Not Warranted)
5570 Aug 15, 1985	Howard	<i>Annexed</i> Dorine S. L. Lumberly	4-28-86	#35324	J. & Bk 94-858 Oklahoma Maria Plan	1621	95	.50 69,000	Lot 114 Crestwood Dr. "Buxton" Paris mt. Jg.
"	"	<i>Annexed</i> Dorine S. L. Lumberly	4-28-86	#35324	J. & Bk 94-858	1621	95		
5590 Aug 17, 1985	"	<i>Annexed</i> Dorine S. L. Lumberly	6-18-92	#38464	Bankers Trust of S.C.	1621	518	.58 14,659	Lot 45 Don Wines Dorine Eats. Sec. A
"	"	<i>Annexed</i> Dorine S. L. Lumberly	6-18-92	#38464	"	1621	518		
5694 Aug. 17, 1983	"	Charles E. et al			John Carl Fisher	1621	539		For mtg. see REM Bl. 1463 pg. 947 Release lot 6 Terre Oaks.
6715 Aug. 26, 1983	"	Edna N.			Thomas R. Beneficial Finance Co. of S.C.	1622	998	.00 6,000	"Riverside" Lot 18 & Pt. lot 17 Palmetto Ave.
7039 Aug 30, 1983	"	<i>Annexed</i> Elizabeth	9-10-86	#10279	Bank of New York	1623	238	.00 11,700	Pt. lot 24 Nature Trail
7552 Sept. 1, 1983	"	<i>Annexed</i> Carolyn P. & L. Ben			Credit Trust of America, Inc.	1623	888	.60 24,753	Lot 14 Eunice Dr.
8478 Sept. 12, 1983	"	James Garrison			M. B. Goodnough	1625	136		mtg assigned to Jessie Rose L. Goodnough. For mtg see REM Bl. 1402 pg. 209
"	"	"			"	1625	136		
9146 Sept. 19, 1983	"	<i>Annexed</i> Alan L.	11-13-86	#19779	Alliance Mtg. Co.	1626	224	.00 43,000	Lot 18 "Bramfield West" Sec. I
"	"	<i>Annexed</i> Ginger S.	11-13-86	#19775	"	1626	224		
9144 Sept. 19, 1983	"	Alan L. et al			See Smith Co, Inc.	1626	234	.00 5,000	Lot 18 "Bramfield West" Sec. I
"	"	Ginger S. et al			"	1626	234		
9494 Sept 26, 1983	"	Catherine B. John A.			First Fed. S. & L. Assoc.	1626	775		For mtg. see REM Bl. 1609 pg. 914 mtg. assigned M&C Mtg. Marketing Corp.

DIRECT or MORTGAGOR Index to Real Estate Mortgages — Greenville County, S. C.

Open at Proper Tab according to First Letter or Letters of Name and refer to Buff Sub-Index sheet for page reference.

(M)

FILE NUMBER DATE OF RECORD	MORTGAGORS FAMILY NAMES	GIVEN NAMES ABCDEFGHIJ	GIVEN NAMES KLMNO	GIVEN NAMES PQRSTUWXYZ	MORTGAGEES	BOOK	PAGE	Amount	BRIEF DESCRIPTION, LOCATION, ETC. (Not Warranted)	
9494 Sept. 21, 1983	Howard	Catherine B. & John A.			First Fed. S. & L. Assoc.	1626	776		mtg. assigned to Bankers Trust of S.C. on 2-1-84 for mtg. see REM Book 1609 pg. 914	
"	"	"			"	1626	776			
16179 Sept 27, 1983	"	Nancy C. & Stephen J.			J. M. Trudale, et al	1627	718		Release of lien from Judgment Roll #83-4232 - for mtg. see REM Bk. 1500 pg. 43	
"	"	"			"	1627	718			
10179 Sept 27, 1983	"	Nancy C. & Stephen J.			John P. Howard	1627	718		Release of lien from Judgment Roll #83-4232 - for mtg. see REM Bk. 1576 pg. 478	
"	"	"			"	1627	718			
11474 Oct. 6, 1983	"	8-27-85	cancelled # 6764 dot Bk. 91-24	credit assoc.	Hoechst Employees	1629	526	10,258	Lat 181 Nurgate Dr. Bellingham Sec. III Sville	
"	"	8-27-85	cancelled # 6764 dot Bk. 91-24	"	"	1629	526			
11891 Oct. 11, 1983	"	10-4-84	#10397 cancelled	dot. Bk. 87-3	United Virginia Mtg. Corp.	1630	256	15,190	Lat 55 Sylvia Ave. Leonard	
12065 Oct. 12, 1983	"	Charles E. et al			John Carl Fisher	1630	547		for mtg. see REM Bk. 1463 pg. 247	
12247 Oct. 13, 1983	"	6-18-92	cancelled	#38464 dot Bk. 132-886	Bankers Trust of S.C.	Re-Record	1630	780	14,659	Release lat 14 Iron Oaks - Lat 45 Non Dr. Sec. A Lower Est. 3rd. orig on REM Bk. 1621 Pg 518
"	"	6-18-92	cancelled	#38464 dot Bk. 132-886	"	Re-Record	1630	780		
13546 Oct. 26, 1983	"	9-15-86	cancelled	99 Phillips #10837 dot Bk. 97-226	American Fed. S. & L. Assoc.	1632	433	9,505	Lat 19 Grace & Markley Sts.	
13698 Oct. 27, 1983	"	1-9-85	cancelled	#20436	dot Bk. 98-219	1632	684	9,450	Lat 39 Oak Hollow Sec II	
14328 Nov. 1, 1983	"	7-16-85	cancelled	#1757	dot Bk. 90-827	1633	558	69,414	Hts Sec I Lat 32 Under Oak Knollwood	

(Over)

DIRECT or MORTGAGOR Index to Real Estate Mortgages — Greenville County, S. C.

Open at Proper Tab according to First Letter or Letters of Name and refer to Buff Sub-Index sheet for page reference.

FILE NUMBER DATE OF RECORD	MORTGAGORS FAMILY NAMES	GIVEN NAMES ABCDEFGHIJ	GIVEN NAMES KLMNO	GIVEN NAMES PQRSTUVWXYZ	MORTGAGEES	BOOK	PAGE	Amount	BRIEF DESCRIPTION, LOCATION, ETC. (Not Warranted)
14390 Nov. 1, 1983	Howard	David L. et al			Charles E. Howard <i>as Tr.</i>	1633	729	50,000	Lot 7 Jemiston Dr. Kingsgate Sec. II
"	"	Dora B. et al			"	1633	729		
14389 Nov. 1, 1983	"	David L. et al	5-15-86 # 37874	St. B. 17-1507 et al	Sam P. Howard et al.	1633	731	17,927	Lot 7 Jemiston Dr. Kingsgate Sec. II
"	"	Dora B. et al	5-15-86 # 37874	St. B. 17-1507	"	1633	731		
15967 Nov. 16, 1983	"	Marya Juanita Bowers	5-1-86 # 35966		Service Co. of S.C. Inc. Abbot's Financial	1635	552	37,741	Lots 26 & 27 Shady Ln. Flynn
16349 Nov. 21, 1983	"	Marshall K. Ramona K.	1-25-99		Gary E. Carbaugh	1636	152	14,000	Personal Prop. Lot Dog Shoals Rd. also
16349 Nov. 21, 1983	"	Marshall K. Ramona K.	1-25-99		Gary E. Carbaugh	1636	154	2,140	Personal Prop. Lot Dog Shoals Rd. also
16658 Nov. 22, 1983	"	Charles E. et al			John Carl Fisher	1636	614		In mtg. see LHM Ch. 1463 p. 947 Release lot 11 Terra Oaks
18800 Nov. 13, 1983	"	Donna S. Inkenley	9-5-86		Richard J. Wachovia Mtg. Co.	1639	613	61,096	9070 pt. B. 76-1703 See RMBh 1463 p. 272 Lot 53 Terrace Gardens
19134 Dec. 15, 1983	"	Donna S. Inkenley	1-9-87		S. Hunter The Palmetto Bank	1640	257	74,000	St. et al # 28744 Lot Ch. 97-635
"	"	Donna S. Inkenley	1-9-87		S. Hunter	1640	257		St. et al # 28744 Lot Ch. 97-635
19532 Dec. 20, 1983	"	Clyde H. Margaret	2-18-86 # 27129		First Fed S. Assoc.	1640	761	25,091	Less Pt. 9.15 acres S.C. Hwy 253 see RMBh 1463 p. 647
20971 Jan 4, 1984	"	Charles E. et al			John Carl Fisher	1642	736		Release Lot 3 Terra Oaks - In mtg.
23604 Jan 31, 1984	"	Edward J. Inkenley	5-11-84 # 35311		Commercial Mtg. Co. Inc.	1646	121	3,500	"Spring Forest" Lot 55 Spring Forest Rd.
24729 Feb. 10, 1984	"	Benjamin			Iron South Financial Corp.	1647	619	27,000	Pendleton St. Brandon Mills Lot 28 & pt lots 27 & 21 & pt. St.
25974 Feb. 23, 1984	"	Hubert	4-17-85 # 31142		Southern Bank & Trust	1649	89	40,000	"Buckhorn Hills" also mtg in book 12.126 acres Honeyuckle Lane

DIRECT or MORTGAGOR Index to Real Estate Mortgages — Greenville County, S. C.

Open at Proper Tab according to First Letter or Letters of Name and refer to Buff Sub-Index sheet for page reference.

(W)

FILE NUMBER DATE OF RECORD	MORTGAGORS FAMILY NAMES	GIVEN NAMES ABCDEFGHIJ	GIVEN NAMES KLMNNO	GIVEN NAMES PQRSTUWXYZ	MORTGAGEES	BOOK	PAGE	Amount	BRIEF DESCRIPTION, LOCATION, ETC. (Not Warranted)
27175 Mar 5, 1984	Howard	Charles E. et al			John Carl Fisher	1650	745		1/2 mtg du R Em Bl. 1463 pg 947 Relian lot 10 "Terre Lake"
27743 Mar 9, 1984	"	Floyd N. et al			Prudential Ins. Co. of America	1651	467		mtg assigned to Security Pacific Nat'l Bank as In. In mtg see REM Bl. 990 pg 265
"	"	Fredda P. et al			" " "	1651	467		
28376 Mar 15, 1984	"	Floyd N. et al			Bankers Trust of S.C.	1652	339		
"	"	Fredda P. et al			" " "	1652	339		Supplement to mortgage in mtg see REM Bl. 1621 pg 578 Pl. Record Bl. 1630 pg 780
29371 Mar 23, 1984	"	Elizabeth Jean			Adeline G. Harrison	1653	550	.00	Prop. Reg. Unit 72 "Lain Ridge Horiz."
31467 Apr 10, 1984	"	James E. et al			American Fed Bank, F&B	1656	528	15,502	1 acre Chingyasin Rd. Indian Trail "Deben Oaks"
31959 Apr 13, 1984	"	Normley AKA Sylvain Normley			American Fed Bank, F&B	1657	149	29,224	Lot 19 Eastwoodburn Dr. &
32463 Apr 18, 1984	"	Donnie S. Tankersley	9-28-84	# 09900	Jim Walter Hornes, Inc.	1657	831	73,048	.99 ac. Pitman Rd. see REM Bl. 1632 pg 684
33122 Apr 24, 1984	"	Donnie S. Tankersley	1-9-85	# 20436	American Fed Bank, F&B	1658	787	9,450	Lot 39 Oak Hollow, In orig
34164 May 1, 1984	"	Donnie S. Tankersley	2-10-87	# 32831	Alliance mtg. Co.	1660	306	55,100	see III "Diville" Lot 96 Norion Dr. Brentwood
35353 May 10, 1984	"	Donnie S. Tankersley	4-14-87	# 43450	First Fed. A & L Assoc of S.C.	1661	875	17,964	Lot 42 Sec. A "Dover, Extra"
35355 May 10, 1984	"	Donnie S. Tankersley	1-13-95	# 2534	S.C. Machinery, Inc.	1661	868	130,000	Lot Broadus Ave. "Spring Sreat"
35462 May 11, 1984	"	Edward J.	6-17-87	# 56147	Josephine Howard	1662	128	3,500	Lot 55 Spring Hunt Road
36671 May 22, 1984	"	Cynthia H.	2-25-87	# 34991	First Fed. A & L Assoc of	1663	762	35,000	Lot 31 "Club Forest"

over

DIRECT or MORTGAGOR Index to Real Estate Mortgages — Greenville County, S. C.

Open at Proper Tab according to First Letter or Letters of Name and refer to Buff Sub-Index sheet for page reference.

()

FILE NUMBER DATE OF RECORD	MORTGAGORS FAMILY NAMES	GIVEN NAMES ABCDEFGHIJ	GIVEN NAMES JKLMNO	GIVEN NAMES PQRSTUVWXYZ	MORTGAGEES	BOOK	PAGE	Amount	BRIEF DESCRIPTION, LOCATION, ETC. (Not Warranted)
37502 May 29, 1984	Howard	Ernest J. et al		2-25-88 # 36823 S. + Bl. 106-1840 Co.	Southern Bank & Trust	1664	979	400,000	Let E. North St. Also Easements
"	"	Charles E. et al		2-25-88 # 36823 S. + Bl. 106-1840	" " "	1664	979		
37507 May 29, 1984	"	Leroy J		12-7-88 # 27263 S. + Bl. 111-830	Charles B. Baren	1664	922		In mtg. see RMC Bl. 1589 Pg. 748 Release parcel old Spartanburg Rd.
38031 Jun 1, 1984	"	Oscar H. et al		12-7-88 # 27263 S. + Bl. 111-830	First Fed. S. & L. Assn.	1665	734	25,000	Let 1 Cor. Jay & Whitsett Sts.
"	"	Nell W. et al		12-7-88 # 27263 S. + Bl. 111-830	" " "	1665	734		
40290 June 21, 1984	"	Walter L.		8-24-92 # 52273 S. + Bl. 133-1866	Southern Bank & Trust Co.	1668	675	12,000	Hwy. 32 Ser. 3 Lockwood
41343 June 29, 1984	"	Bobby Lee		3-27-86 # 31472 S. + Bl. 93-1918	Wanda Ware F.C.U.	1670	181	4,500	2 acres Part B Saluda Tp.
1588 July 13, 1984	"	Mary Lee		7-8-85 # 851	Dot. Bl. 90-590	1672	614	26,500	1.55 acres
2150 July 26, 1984	"	Elbert E.		9-24-85 # 1020 Y S. + Bl. 11-837	Bank of Green	1673	340	7,800	4.61 acres Rick School Rd. 84-3921
3277 July 31, 1984	"	Rex			A & M Mobile Homes, Inc.	✓	✓	✓	Furniture - Rt. 3, Landrum, SC
3362 July 31, 1984	"	Kenneth & Sandra V.			Alliance Mortgage Co.	1675	158		mtg. assigned to Duval Fed. S. & L. Assn. - for mtg. see RMC Bl. 1660 pg. 306
3917 Aug 3, 1984	"	Clyde H. & Margaret H.			Southern Bank & Trust Co.	1675	952	16,000	Est. Saluda Tp. 2.01 acres - Gordon Ridge "Hawwood"
4213 Aug 7, 1984	"	Harold J. & Nicholas J.			Landbank Equity Corp.	1676	479	20,286	Let 55, Splinter Lane.
4601 Aug 10, 1984	"	Bob et al		8-18-86 # 6030 (Ray B.)	Bank of Franklin Rd	1676	948	153,000	Unit #2, Lot #2 Miles Ave.
4520 Aug 10, 1984	"	Ray Glen			TransSouth Financial Corp.	1677	21	50,000	Saluda Tp. 1.46 acres Mt. Hwy 25

DIRECT or MORTGAGOR Index to Real Estate Mortgages — Greenville County, S. C.

Open at Proper Tab according to First Letter or Letters of Name and refer to Buff Sub-Index sheet for page reference.

(0)

FILE NUMBER DATE OF RECORD	MORTGAGORS FAMILY NAMES	GIVEN NAMES ABCDEFGHIJ	GIVEN NAMES JKLMNO	GIVEN NAMES PQRSTUVWXYZ	MORTGAGEES	BOOK	PAGE	Amount	BRIEF DESCRIPTION, LOCATION, ETC. (Not Warranted)
5192 Aug 17, 1984	Howard	7-30-86	4276	<i>Cancelled</i> Leroy J. <i>et al</i>	<i>Cancelled</i> Robert A. Rakestraw 1st BK 155-1941	1677	784	25,000	Lot 2 Pettigrew Street
5843 Aug 23, 1984	"	<i>Cancelled</i> Donnie S. Tankersley 9-1-94	# 60135	Thomas M. <i>et al</i>	American Fed. Bank F&B 1st BK 155-1941	1678	628	19,575	Lot, Carwell Ave.
6520 Aug 29, 1984	"	<i>Cancelled</i> Donnie S. Tankersley 9-1-94	# 60135	Rochelle E.	"	1678	628		
7194 Sept 4, 1984	"	Henry Edick		1 Linda H.	J. Wayne Cralley. <i>et al</i>	1679	582		mtg. assigned to Kathleen Anne Cralley - for mtg. see R.Em. Book 1390 pg 480
7549 Sept 6, 1984	"	<i>Cancelled</i> Donnie S. Tankersley 9-1-94	# 63506	Marilou	1st BK 164-565 Alliance Mtg. Co.	1680	254	20,000	Unit 2 - E ME Daniel Hyde
7886 Sept 11, 1984	"	<i>Cancelled</i> Donnie S. Tankersley 9-1-94	11-19-85	Robert E.	S.C. Natl Bank 1st BK 103-1018	1680	664	70,000	Lot 3, Glenda Ln., Henderson Forest
10902 Oct 10, 1984	"	<i>Cancelled</i> Donnie S. Tankersley 9-1-94	7-23-87	Joe K. & Sheila A.	American Fed. S & L Assn 1st BK 106-933	1681	54		Real Property Agreement Oakcrest
10911 Oct 10, 1984	"	<i>Cancelled</i> Donnie S. Tankersley 9-1-94	1-26-88	Marian & Wade H. Jr.	Luthi Mtg. Co. Inc. 1st BK 137-1631	1685	39	7,700	Lot 124 Lynhurst Dr. Sec. 5 Sathy. Rd
11096 Oct 11, 1984	"	<i>Cancelled</i> Donnie S. Tankersley 9-1-94		Leroy J.	Arthur Johnson <i>et al</i>	1685	104	175,000	9.98 Acre. E North St (old mtg. see R.Em. Bk 1589 pg 748)
14136 Nov 9, 1984	"	<i>Cancelled</i> Donnie S. Tankersley 9-1-94	9-24-86	Gerald R. <i>et al</i>	Charles B. Garren 12128 1st BK 97-609 Co.	1688	927	15,000	Release Parcel Mitchell Rd. Dr
17571 Dec 11, 1984	"	<i>Cancelled</i> Donnie S. Tankersley 9-1-94	9-24-86	Cynthia C. <i>et al</i>	Southern Bank & Trust 12128 1st BK 97-609	1688	927		Lot 12 Flamingo Dr. Wade Hampton Gardens
17929 Dec 14, 1984	"	LIEN RELEASED DONNIE S. TANKERSLEY B.M.S. # 1908	7-15-86	Kent A.	First Fed. S & L Assn	1693	771		Wisconsin Don't you know 1633 pg 558 Mtg. assigned Universal Mtg. Corp. of Forest
18068 Dec 17, 1984	"	<i>Cancelled</i> Donnie S. Tankersley 9-1-94		Jerry B. & Rosa M. <i>et al</i>	The Kissell Co. 29460 Conditioning	1694	422	49,000	Lot 5 + pt lot 6 Brook 84-6375
	"	<i>Cancelled</i> Donnie S. Tankersley 9-1-94		Janet L.	Glenco Heating & Air	✓	✓	✓	Fixtures - See Deed Bk. 1205 pg. 508


DIRECT or MORTGAGOR Index to Real Estate Mortgages — Greenville County, S. C.

Open at Proper Tab according to First Letter or Letters of Name and refer to Buff Sub-Index sheet for page reference.

FILE NUMBER DATE OF RECORD	MORTGAGORS FAMILY NAMES	GIVEN NAMES ABCDEFGHIJ	GIVEN NAMES JKLMNO	GIVEN NAMES PQRSTUVWXYZ	MORTGAGEES	BOOK	PAGE	Amount	BRIEF DESCRIPTION, LOCATION, ETC. (Not Warranted)
18899 Dec. 24, 1984 19959	Howard			<i>Cancelled</i> Milton B. Jr. <i>REMC</i>	6.28.89 # 28109 Lot. Blk 114-521 Alliance Mtg. Co.	1695	847	66,000	Villas P.U.D. Ph II Unit 10, Creekside Dr Creekside
Jan 4, 1985 20065	"	Selma J.	41130	Richard B. <i>REMC</i>	Bankers mortgage Corp. 26976 S. + Blk 88-1665	1697	150	50,810	1.18 acre Green Road. Botany Woods Sec III Chick Sgs 77
Jan 7, 1985 29110	"	Agnes S.	11-19-85	<i>Cancelled</i> Dante 17232	American Fed. Bank, 75B S. + Blk. 92-534	1697	287	15,000	Lat 158 Wilmington Rd.
Jan 7, 1985 20269	Howards'			Trailer Park	Hubert Red' Howard	1697	347	18,500	Lots 1, 2, 3 & 4 State Park Rd. Jenn part
Jan 8, 1985 20271	Howard	Billy H.		Shirley S. <i>REMC</i>	Fed. Land Bank of Columbia 17026 S. + Blk 104-1924	1697	458	192,500	Parcel, Scuppernon Rd.
Jan 8, 1985 20410	Howard	Billy Hill		Shirley <i>REMC</i>	First Union Mtg. Corp. S. + Blk. 110-1434	1697	462	49,900	Lot 18 Hudson Ave Sec II
Jan. 9, 1985 20444	Howard			Myra J. + Roger Daniel	Security Fed. S. + L. Assoc 45151 S. + Blk 101-993	1697	645	40,000	Lot 39 Cardinal Dr. Oak Hollow
Jan. 9, 1985 20452	Howard			Leroy J.	Southern Bank + Trust Co	1697	680	100,000	Parcel Mitchell Road Blk 1589 16748
Jan 9, 1985 21496	Howard			Leroy J.	Charles B. Gamen 4841 S. + Blk. 109-541	1697	679		Relian lot. For mtg. see REM "Comities"
Jan 21, 1985 22987	Howard	Henry E. + Lamar P.		Lamar P. <i>REMC</i>	First Citizens Bank 6.28.89 # 28109 Lot. Blk 114-521	1698	905	9,363	Lots 52 & 53 Birch St. P.U.D. Ph II Inq. see Blk 1675 8,847
Feb. 4, 1985 25122	Howard			Milton B. Jr. <i>REMC</i>	Alliance Mtg. Co. 47199 S. + Blk 101-1397	1700	950	66,000	Unit 10 Creekside Dr. Pk 114 Creekside Villas Botany Woods Sec. III Chick Sgs 77
Feb. 26, 1985 26437	Howard	Agnes S.			American Fed. Bank, 75B	1703	383	30,000	Lot 158 Wilmington Rd.
Mar. 8, 1985	Howard	Cynthia G.		William E.	First S. D. A. + L. Assoc	1705	210		mtg. assigned to Metropolitan Savings Bank. for mtg. see REM Book 1-23 pg. 702
26535 Mar 11, 1985	Howard			Michael Odell + Shirley N.	Sun Land Properties, Inc. 93 # 8540 S. + Blk 138-874	1705	337	1,500	Also Escrow Lot 11 Mt. Willamshurg Estates
26534 Mar 11, 1985	"			Michael Odell + Shirley N.	Community Bank	1705	263	7,392	Also Escrow Lot 11 Mt. Willamshurg Estates

DIRECT or MORTGAGOR Index to Real Estate Mortgages — Greenville County, S. C.

REG. U. S. PAT. OFFICE *Chas McCott* County Indexes Since 1888
An Identifying Trade Mark

 Open at Proper Tab according to First Letter or Letters of Name and refer to Buff Sub-Index sheet for page reference.

COTT FAMILY NAME INDEX No. 75 © 1949
MADE BY THE COTT INDEX COMPANY, COLUMBUS, OHIO
SOLD BY WALKER, EVANS & COGSWELL CO., CHARLESTON, S.C.

(P)

FILE NUMBER	MORTGAGORS	GIVEN NAMES	GIVEN NAMES	GIVEN NAMES	MORTGAGES	BOOK	PAGE	Amount	BRIEF DESCRIPTION, LOCATION, ETC.
DATE OF RECORD	FAMILY NAMES	ABCDEFGH	IJKLMNO	PQRSTUVWXYZ					(Not Warranted)
26164 Mav 12, 1985	Howard		Jeray J		Charles B. Carraw S.F. Blk. 91-473	Dead End	1234 696		+ Mitchell Rd. Hwy 1589 1/2 mi. N. of S. C. 1589 1/2 mi. N. of S. C.
27120 Mar 15, 1985	"	Cancelled Donnie S. Lankford	9-12-85	S. Hunter Jr.	Bayer Watson et al S.F. Blk. 91-473		1706 91	9,000	Lot 5 Howard Circle Austen Sq.
"	"	Cancelled Donnie S. Lankford	9-12-85	S. Hunter Jr.	"		1706 91		
30990 Apr. 16, 1985	"	Cancelled Donnie S. Lankford	3-2-98	# 15498	S. F. Blk. 188-455		1710 972	22,000	Rd. + Oak Street Rd. Drury Sq. Lot. also 2 Acres Ch. - Log Church
31113 Apr. 17, 1985	"	Cancelled Donnie S. Lankford	5-14-86	# 37662	S. F. Blk. 94-1446		1711 152	40,000	12.126 Acres = Lots 10 Chen 14 + Inad Honeycuckle Lane. Suckahom with also Int. in Road
31504 Apr. 19, 1985	"	Cancelled Donnie S. Lankford	4-23-87	# 43152	S. F. Blk. 101-994		1711 152		
35826 May 28, 1985	"	Cancelled Donnie S. Lankford	10-23-2001	# 45276	S. F. Blk. 241-1635		1711 636	60,000	Lot
36335 May 30, 1985	"	Allen M. + John P. Vincent P.		Vincent P.	Andrew M. Howard et al		1717 351	75,000	Lot on Buncombe + Cedar Lane Rds. 2 lots Old Buncombe Rd. also 29 mtg. on Rem. Bl. 1522 pg. 885 Release lot 255 Cambridge L.M. Blk 1545 pg. 451 Release 1.75 acres. 29 mtg. on
36770 June 3, 1985	"		Venna B.		Southern Service Corp.		1717 738		
36900 June 4, 1985	"	Cancelled Donnie S. Lankford	5-23-86	Michael W.	Niccol C. Howard et al #38874 S. F. Blk. 94-1761		1118 439		Release 1.75 acres. 29 mtg. on
37959 June 13, 1985	"	Cancelled Donnie S. Lankford		David H. + Myra J.	Jalorays of S. C. Inc.		1118 704	6,833	Lot on Hardy Lane + Hilltop Dr. 12-18-97 #90789 Lot on 136-116
37954 June 13, 1985	"	Cancelled Donnie S. Lankford		Grant et al	#3695 S. F. Blk. 148-1524		1720 145		Notice of Lien T 9.5-1-62
38779 June 20, 1985	"	Cancelled Donnie S. Lankford		Grant et al	#3695 S. F. Blk. 148-1524		1720 234		Notice of Lien T 9.5-1-59
700 July 5, 1985	"	Cancelled Donnie S. Lankford	12-27-88	# 30053	S. F. Blk. 111-1983		1721 98	5,000	2.47 Acres, Beechwood Rd. Sec. 7
2448 July 23, 1985	"	Cancelled Donnie S. Lankford	1-26-88	# 32780	S. F. Blk. 106-932		1724 58	8,800	Lot 124 Lynhurst Dr. Cabernet Rd. 6 Keel Sq.
	"	Cancelled Donnie S. Lankford	1-4-2006	# 586	S. F. Blk. 325-114		1726 141	86,448	Lot 1 = 1.70 Acres on Jordan + Log Factory

DIRECT or MORTGAGOR Index to Real Estate Mortgages — Greenville County, S. C.

Open at Proper Tab according to First Letter or Letters of Name and refer to Buff Sub-Index sheet for page reference.

(9)

FILE NUMBER DATE OF RECORD	MORTGAGORS FAMILY NAMES	GIVEN NAMES ABCDEFGHIJ	GIVEN NAMES JKLMNO	GIVEN NAMES PQRSTUVWXYZ	MORTGAGEES	BOOK	PAGE	Amount	BRIEF DESCRIPTION, LOCATION, ETC. (Not Warranted)
15984 Nov. 7, 1985	Howard		<i>Cancelled</i>	7-29-86	4048 S. + Bl. 96-117 D.S.C. First Fed. S + L Assoc.	1745	432	75,000	Lot 51 Devenge Point Sect II
"	"	Betty		7-29-86	4048 S. + Bl. 96-117	1745	432		
17355 Nov 20, 1985	"	Martha W.		12-15-89	56387 S. + Bl. 116-1544 S.C. First Fed. S + L Assoc of	1747	357	8,082	Sec III Lot 374 Heritage Hills
18293 Nov 27, 1985	"	Naskell M.		1-21-94	5177 Alliance Mtg Co. S. + Bl. 95-394	1748	648	61,440	Lot 78 Devenge Place Sec. 3
18124 Nov 27, 1985	"	Jerrie C.		6-11-86	41483 First Fed. S + L Assoc of S. + Bl. 95-394	1748	750	7,150	Lot 124 Crookmore Rd. Bellingham Sec. 2 Sville
18403 Dec 3, 1985	"	Mildred E.		11-14-2003	134366 First Fed. S + L Assoc of	1748	750	20,000	Hghts Chuk Spring Tr. Lots 10 + 11 Lake View
18964 Dec 5, 1985	"	Margaret & Thomas E.		4-13-94	25874 Beautyguard Mtg. Co. Inc. S. + Bl. 151-1828	1749	683	8,424	Lot 150 Wendfield Dr. Punny slope. Sect II
19869 Dec 5, 1985	"	Elizabeth B.		4-13-94	25874 Beautyguard Mtg. Co. Inc. S. + Bl. 151-1828	1749	683		
19411 Dec 10, 1985	"	Jerry Wayne		5-25-2005	45867 S.C. Nat'l Bank	1750	280	45,000	Lot 10 + 11 White Horse Rd. Felles Annex Sec 5
19934 Dec 13, 1985	"	Danny L.		4-23-87	45328 The Palmetto Bank	1751	95	100,000	Dr. Watson Orchard Lot 27 + of lot 28 Highbourne see Rem Bl. 1589 Pg. 748
21404 Dec 27, 1985	"	Charles E.		4-24-86	34901 Charles B. Garen S. + Bl. 94-801 et al	1753	571		Release lot, Greenfield Dr. 2nd mtg
21934 Jan 2, 1986	"	Sharon J.		4-24-86	3496 George William Hauer Jr S. + Bl. 94-801	1754	726	54,000	Lot Main St. Sville
	"					1754	726		

over


DIRECT or MORTGAGOR Index to Real Estate Mortgages — Greenville County, S. C.

☞ Open at Proper Tab according to First Letter or Letters of Name and refer to Buff Sub-Index sheet for page reference.

FILE NUMBER DATE OF RECORD	MORTGAGORS FAMILY NAMES	GIVEN NAMES ABCDEFGHIJ	GIVEN NAMES JKLMNO	GIVEN NAMES PQRSTUVWXYZ	MORTGAGEES	BOOK	PAGE	Amount	BRIEF DESCRIPTION, LOCATION, ETC. (Not Warranted)
22807 Jan 9, 1986	Howard	Charles B. et al		9-23-91 #49310 St. Bl. 126-1332	Weyerhaeuser Mtg. Co.	1755	928	95,000 ^{.00}	Lot 92 Riverdowns
"	"	Deborah C. et al		9-25-91 #49310 St. Bl. 126-1332	"	1755	928		
24083 Jan 21, 1986	"	Kenneth et al			J. S. Dillard	1757	514		Mtg assigned Mozelle D. Dillard. For Mtg see Rem Bk 1350 Pg 847
"	"	J. D. et al			"	1757	514		In mtg see Rem Bk 1697 Pg 680 Extension & Modification Agree.
25108 Jan 30, 1986	"	Leroy J.			Southern Bank & Trust Co	1758	857		Sec II
25740 Feb 4, 1986	"	J. R. Howard Sr.			First Union Mtg Corp	1759	773	13,100 ^{.00}	Lot 162 & pt. lot 163 Oak Crest
26308 Feb 10, 1986	"	Clyde Hoyt	Margaret H.	1-3-83 #411 S.F. BK. 138-1636	Forssett Fed. S & L Assoc.	1760	394	35,000 ^{.00}	O'Neal Sp. 10 Acre S.C. Hwy 253
27661 Feb 24, 1986	"	Mypa	Roger Daniel	St. Bl. 110-957	Security Fed. S & L Assoc of S.C.	1762	32	20,000 ^{.00}	Lot 39 Oak Hollow Sec. II
27700 Feb 24, 1986	"	Haskell M.	Sylvia J.		Alliance Mtg. Co.	1762	172		Corp. Mtg. assigned to 1748 Pg 648
27800 Feb 25, 1986	"	Harold	Sheila		Collateral Investment Co.	1762	361		Mtg. assigned Sec. of Housing & Urban Dev. For Mtg. see Rem Bk 1468 Pg 524, Record Bk 1467 Pg 488
28471 Mar 3, 1986	"	Margaret B.		1-20-92 #3798 St. Bl. 128-1335	First Fed. S & L Assoc. of S.C.	1763	148	46,400 ^{.00}	Unit 58 Inverwood Hwy Prop Reg.
29724 Mar 12, 1986	"	William C.		11-11-83 #138681 Det Bk 289-1676	First Fed. S & L Assoc. of S.C.	1764	712	16,705 ^{.41}	S. & Acres
30059 Mar 14, 1986	"	William R.		1-18-91 #396772 St. Bl. 129-1110	Community Exempt	1765	143	21,427 ^{.46}	St. Tract B. Market Buck 125.
30589 Mar 19, 1986	"	Demuel P. Jr.		1-18-91 #1783 St. Bl. 123-332 et al	George G. Howard Sr.	1765	839	50,000 ^{.00}	8 Lots Woodside Circle Lot 2 & Lot 1 Oakhurst, also
32423 Apr 2, 1986	"	Leroy J.			Charles B. Garren	1768	402		Dr. To Mtg see Rem Bk 1589 Pg 748 Release to C. Mitchell Rt + Brumfield

DIRECT or MORTGAGOR Index to Real Estate Mortgages — Greenville County, S. C.

REG. U. S. PAT. OFFICE *Chas McCott* County Indexes Since 1888 An Identifying Trade Mark

 Open at Proper Tab according to First Letter or Letters of Name and refer to Buff Sub-Index sheet for page reference.

COTT FAMILY NAME INDEX No. 75 © 1949
MADE BY THE COTT INDEX COMPANY, COLUMBUS, OHIO
SOLD BY PHOTO COPY SUPPLY, MAULDIN, S. C.

(R)

FILE NUMBER DATE OF RECORD	MORTGAGORS FAMILY NAMES	GIVEN NAMES ABCDEFGH	GIVEN NAMES IJKLMNO	GIVEN NAMES PQRSTUWXYZ	MORTGAGEES	BOOK	PAGE	Amount	BRIEF DESCRIPTION, LOCATION, ETC. (Not Warranted)
33066 Apr 8, 1946	Howard	David H.	Myra J.	Cancelled 6-13-90 #28701 St Bl. 119-999. Mc. Parclay American/Financial	1769	145	.15	Also lot Shady Lane	
33036 Apr 8, 1946	"	Edward E.	Joyce L.	Cancelled 9-21-88 #45888 St. Bl. 110-414 American Fed. Bank, F&B	1769	185	.97	Lot Shady Ln. & Hilltop Wn.	
33249 Apr. 14, 1986	"	John	S. Hunter	10-9-2001 #91181 Lot BK 241-156 The Palmetto Bank	1769	481	.00	Lot 2 Hillandale Cir.	
33690 Apr 15, 1986	"	Benson M.	Ann S. Tankersley	Cancelled 6-17-87 #55988 St Bl 102-1325 Woodruff Fed. S & L Assn.	1770	69	.00	Parcel A. main St. 5 miles Parcel B. Howard Circle near 5 miles Austin Sp.	
34039 Apr 17, 1986	"	Cathryn Ann	Ann S. Tankersley	Cancelled 6-17-87 #55988 St Bl 102-1325 Woodruff Fed. S & L Assn.	1770	69	.00	Lot 29 Dwelling Nglr Ph II Areal Sp.	
35725 Apr 30, 1986	"	Charles L.	Joann	Cancelled 11-8-88 #22713 Lot Bl 110-1936 First Fed. S & L Assn. of	1770	537	.29	Lot 19 Lawnview Ct.	
35725 Apr 30, 1986	"	Early	Jo Ann R.	Cancelled First Fed. S & L Assn. of	1773	286	.00	86-1544 3/4 mtg. see REM BK 13976/629 Release lien from judgment Roll #	
36234 May 2, 1986	"	Early	8-6-96 #53980 Ollie M.	Cancelled Donnie S. Tankersley Bill Robertson Lot BK 171-1210 Garrison-Crown Co.	1773	286	.00	86-1544 3/4 mtg. see REM BK 14868/793 Release lien from judgment Roll #	
36324 May 5, 1986	"	Leroy J.	Leroy J.	Cancelled 4-10-89 #42930 St Bl 101-519 Southern Bank & Trust Co	1774	167	.00	0.6 Acre. O'Neal Sp 3/4 mtg. see REM BK 1711 Pg 636 Exploration & Modification Agreement	
36775 May 7, 1986	"	Edward	Ann S. Tankersley	Cancelled 9-9-98 #75647 Commercial Mortgage Co. Inc. Union	1774	797	.00	Spring Court Lot 55 Spring Court Road	
36883 May 8, 1986	"	Judy H. Hart	Mary Sue	REGISTER OF DEEDS ONLY RELEASED 4-13-88 DONNIE S. TANKERSLEY R. M. G. #	1774	956	.00	2 Acres Saluda Sp.	
37400 May 13, 1986	"	Nubert	Nubert	Cancelled 4-13-88 DONNIE S. TANKERSLEY R. M. G. #	1775	698	.00	12,126 Acre "Buckhorn Hills" In mtg. see REM BK 1676 Pg 948	
37215 May 12, 1986	"	Bob, et al	Bob, et al	Cancelled 4-13-88 DONNIE S. TANKERSLEY R. M. G. #	1775	604	.00	Modification & Loan Agreement	

(BWA)

DIRECT or MORTGAGOR Index to Real Estate Mortgages — Greenville County, S. C.

REG. U. S. PAT. OFFICE *Chas. M. Catts* County Indexes Since 1888 An Identifying Trade Mark

Open at Proper Tab according to First Letter or Letters of Name and refer to Buff Sub-Index sheet for page reference.

COTT FAMILY NAME INDEX No. 75 © 1949
MADE BY THE COTT INDEX COMPANY, COLUMBUS, OHIO
SOLD BY PHOTO COPY SUPPLY, MAULDIN, S. C.

FILE NUMBER DATE OF RECORD	MORTGAGORS FAMILY NAMES	GIVEN NAMES ABCDEFGHIJ	GIVEN NAMES JKLMNO	GIVEN NAMES PQRSTUVWXYZ	MORTGAGEES	BOOK	PAGE	Amount	BRIEF DESCRIPTION, LOCATION, ETC. (Not Warranted)
37775 May 15, 1986	Howard		8-11-97	et al	#56487 Sat BK 182-53	1976	356	.00	1.649 acre
"	"		8-11-97	Robert L.	First Fed. St. L. Assn. of S.C.	1976	356	45,000	
"	"		8-6-97	et al	#56487 Sat BK 182-53	1976	356		
37775 May 15, 1986	"		#56080	Robert L.	First Fed. St. L. Assn. of S.C.	1976	360	45,000	Lot 15 Westwood Sh. Westwood
37949 May 16, 1986	"	Cancelled Dennis S. Sankowsky RMC	11-16-88 2-13-89	#23960 #6337	St. Bl. 111-231 American Fed. Bank, Inc.	1976	582	5,000	Plot 144 Acorn St.
38503 May 21, 1986	"		4-12-94	et al	#25874 Sat. BK. 151-1841	1977	483	77,500	Lot 51 Deneva Pointe Sub II
"	"		4-12-94	Betty D. et al	#25874 Sat. BK. 151-1841	1977	483		
38881 May 23, 1986	"			David H. & Miss J.	Solaray of S.C. Inc.	1978	274		In mtg. assigned security Pacific Finance
39432 May 28, 1986	"			Verna &	Winghammer Mtg. Co.	1118	924	54,650	"King of Trees" which approp. Pt. Lot 81 Baywood Lane
39636 May 29, 1986	"			Verna D.	Southern Service Corp.	1779	343		Release lien from Judgment Roll #82-2377- for mtg. see REm Book 1522, pg. 883
40242 June 3, 1986	"			Jackie & Richard W.	First Fed. St. L. Assn. of S.C.	1780	258	21,000	Ches. Creek App. of Lot 21 Wilson Dr. Bonair
40570 June 4, 1986	"			Charles C. et al	John Carl Fisher	1780	696		see REm pl. 1463 pg. 947 Release Lot 15 Deneva Pt. for mtg.
40720 June 5, 1986	"			Jackie C. et al	First Fed. St. L. Assn. of S.C.	1780	984	15,082	Lot 124 Brookman Rd. Birmingham South Beville
"	"			Theresa L. et al	"	1780	984		
41130 June 9, 1986	"			et al & Richard B.	Banking mtg. Corp.	1781	656		For mtg. see REm pl. 1687 pg. 150 Release lien from Judgment Roll #86-2773
44028 June 30, 1986	"			Robert E.	32639 Sat BK 50106-874 Mortgage One Corp.	1786	88	147,200	Full Eas. Lot 15 Quail Hill Dr. Quail

DIRECT or MORTGAGOR Index to Real Estate Mortgages — Greenville County, S. C.

REG. U. S. PAT OFFICE *Chas McCott* County Indexes Since 1888 An Identifying Trade Mark

Open at Proper Tab according to First Letter or Letters of Name and refer to Buff Sub-Index sheet for page reference.

COTT FAMILY NAME INDEX No. 75 © 1949
MADE BY THE COTT INDEX COMPANY, COLUMBUS, OHIO
SOLD BY PHOTO COPY SUPPLY, MAULDIN, S. C.

()

FILE NUMBER	MORTGAGORS FAMILY NAMES	GIVEN NAMES ABCDEFGH	GIVEN NAMES IJKLMNO	GIVEN NAMES PQRSTUWXYZ	MORTGAGEES	BOOK	PAGE	Amount	BRIEF DESCRIPTION, LOCATION, ETC. (Not Warranted)
44035 June 30, 1986	Howard	<i>Cancelled</i> Dannie S. Inkerley RMC	1-12-93 #	2210 etal	Lat. Bk 137-1232 of SC First Fed. St & Assn.	1786	129	.00	Lot 50, Terrace Gardens
"	"	"	1-12-93 #	2210 etal	Lat. Bk 137-1232	1786	129		"
44069 June 30, 1986	"	"		Robert E.	Mtg. one Cop.	1786	94		See mtg. see Rem Bk. 1786 pg. 88 Mtg assigned to First Savings + Loan In mtg. see Rem Bk. 1694 pg. 22 Release lien from Judgment Roll # 86-3565
July 15, 1986	"	"		Jerry B. / Rose M.	The Kinsale Co.	1789	333		"
July 18, 1986	"	<i>Cancelled</i> Dannie S. Inkerley RMC	11-16-92 #	71986	St. Bk. 136-154 Co. of S.C. First Citizens Bank & Trust	1790	404	44,175	East Lake - Pt. Lots - 23 + 24. E. Circle Ave. Caravelle
July 21, 1986	"	<i>Cancelled</i> Dannie S. Inkerley RMC	10-13-87 #	35980	American Fed Bank F&B N.C.B. South Carolina	1790	502	15,000	Lot 1 McElhenny Rd
July 31, 1986	"	<i>Cancelled</i> Dannie S. Inkerley RMC	3-5-87	S. Hunter, Jr	NCNB. South Carolina	1792	923	100,000	2.028 acres. Hwy 14.
"	"	<i>Cancelled</i> Dannie S. Inkerley RMC	3-5-87	S. Hunter, Jr	"	1792	923		"
5577 Aug 8, 1986	"	<i>Cancelled</i> Dannie S. Inkerley RMC		Brown etal	Lat BK 177-1191	1794	685	20,000	4 Lots Shady Lane Flynn Ests
Aug 8, 1986	"	Edna		Mira Quarita	Bank of Gaes F. Sue Renner	1794	775	47,800	Lots 7 + 8. Less Pt In mtg. see Rem Bk. 1711 pg. 636 Extn. + Modification Agreement
Aug 21, 1986	"	"		Leroy J.	First Union Nat'l Bk. of S.C. formerly Sou. Bk. + Tr. Co.	1797	55		In mtg. see Rem Bk. 1697 pg. 680 Extn. + Modification Agreement
Aug 21, 1986	"	"		Leroy J.	First Union Nat'l Bk. of S.C.	1797	57		Also lot Paris mtg. sp. Lat Beverly Rd. Chuck & pgs 27
Aug 28, 1986	"	<i>Cancelled</i> Dannie S. Inkerley RMC	5-26-87 #	51475	First Union Nat'l Bank	1798	424	20,000	"
Sept. 9, 1986	"	"		Hubert H. etal	Weyhaeuser mtg. Co.	1800	830		Mtg. assigned Fed Home Loan Mtg Corp. In mtg. see Rem Bk. 1777 pg. 483
"	"	Betty D. etal	9-24-96	# 67152	Lat BK 173-214	1800	830		"
10476 Sept. 12, 1986	"	<i>Cancelled</i> Dannie S. Inkerley RMC		Steven S.	Colonial Mtg. Co.	1801	291	34,058	Lot 19 Paris mt. lms.

DIRECT or MORTGAGOR Index to Real Estate Mortgages — Greenville County, S. C.

REG. U. S. PAT. OFFICE *Chas McCott* County Indexes Since 1888 An Identifying Trade Mark

Open at Proper Tab according to First Letter or Letters of Name and refer to Buff Sub-index sheet for page reference.

COTT FAMILY NAME INDEX No. 75 © 1949
MADE BY THE COTT INDEX COMPANY, COLUMBUS, OHIO
SOLD BY PHOTO COPY SUPPLY, MAULDIN, S. C.

FILE NUMBER DATE OF RECORD	MORTGAGORS FAMILY NAMES	GIVEN NAMES ABCDEFGHIJ	GIVEN NAMES JKLMNOPQ	GIVEN NAMES RSTUVWXYZ	MORTGAGEES	BOOK	PAGE	Amount	BRIEF DESCRIPTION, LOCATION, ETC. (Not Warranted)
11990		<i>Cancelled</i>	7-9-87	# 1565	Lat Bk 103-311			.00	
Sept 23, 1986 12516	Howard	<i>Cancelled</i> Dannie S. Lankford	June C.	<i>Cancelled</i> Randall B.	Lee H. Watson	1803	424	35,000	0.78 acres
Sept 26, 1986 13009	"	<i>Cancelled</i> Dale S.	James L.	<i>Cancelled</i> Dannie S. Lankford	The Kissell Co	1804	277	82,500	Lat 12 Deering Pointe Sec I 2A In Mtg. au REM Bk. 1440 ff. 489 Mtg. assigned Contract Savings Bank
Sept 30, 1986 13864	"	<i>Cancelled</i> Dianne		Steve A.	The Lomas & Nettleton Co	1804	830		
Oct 6, 1986	"	<i>Cancelled</i> Derald R.		# 34183	135-535 Services Corp Chemical Financial	1806	276	50,500	Lat 12. Flamingo Dr. Wade Hampton Building
"	"	<i>Cancelled</i> Cynthia E.		# 9391	135-535 "	1806	276		
15596	"	<i>Cancelled</i> Dannie S. Lankford	John A.	# 2035	Lat BK 158-1497	1808	682	64,928	Lat Broaden Ave.
Oct 16, 1986 17704	"	<i>Cancelled</i> Dannie S. Lankford	John M.	# 40971	Sat BK 142-284 Co. J.S.L.	1812	108	77,000	Lat 43 Sahfern Sec II
Oct 31, 1986	"	<i>Cancelled</i> Dannie S. Lankford	Nancy H.	# 40971	Sat BK 142-284	1812	108		
19976	"	<i>Cancelled</i> Christiane L.		# 7391	34-137 St. Bl 125-523	1815	701	20,000	Coach Hills Lat 183 Old Orchard Dr.
Nov 14, 1986 21141	"	<i>Cancelled</i> Christiane L.	W. Lynn	# 35574	First Fed S & L Assoc of C.	1817	456	28,000	0.222 Acres Keith Dr
Nov 24, 1986 22330	"	<i>Cancelled</i> Christiane L.		Sammie	First Fed S & L Assoc of C.	1817	456	28,000	0.222 Acres Keith Dr
Dec 3, 1986 22566	"	<i>Cancelled</i> Anne P.	Ronald L.	# 48905	Security Fed S & L Assoc.	1819	596	34,200	Lat 1 Mountain Creek Rd
Dec 4, 1986	"	<i>Cancelled</i> Dannie S. Lankford	S. Hunter, Sr	# 50723	Lat BK 154-1872	1819	963	114,899	Lat also strip Dville
"	"	<i>Cancelled</i> Dannie S. Lankford	S. Hunter, Jr	# 50723	Lat BK 154-1872	1819	963		
22738	"	<i>Cancelled</i> Anthony D.		# 12571	Lat BK 154-1519	1820	385	35,000	Ellison Acres Sec B. Lat 16 Howards Ave. also pt lat 15
Dec 5, 1986 24521	"	<i>Cancelled</i> Charles E.		# 9391	Jala M. Howard	1821	469	200,000	Dr. Watson Orchard Lat 27 + Pt. lot 28 Nighbourne
Dec 11, 1986	"	<i>Cancelled</i> Charles E.		Sharon F.	The Palmetto Bank	1821	469	200,000	Lat 27 + Pt. lot 28 Nighbourne

(over)

DIRECT or MORTGAGOR Index to Real Estate Mortgages — Greenville County, S. C.

REG. U. S. PAT OFFICE *Chas. McCall* County Indexes Since 1888 An Identifying Trade Mark

Open at Proper Tab according to First Letter or Letters of Name and refer to Buff Sub-Index sheet for page reference.

COTT FAMILY NAME INDEX No. 75 © 1949
MADE BY THE COTT INDEX COMPANY, COLUMBUS, OHIO
SOLD BY PHOTO COPY SUPPLY, MAULDIN, S. C.

()

FILE NUMBER DATE OF RECORD	MORTGAGORS FAMILY NAMES	GIVEN NAMES ABCDEFGHIJ	GIVEN NAMES KLMNO	GIVEN NAMES PQRSTUVWXYZ	MORTGAGEES	BOOK	PAGE	No. of Acres	BRIEF DESCRIPTION, LOCATION, ETC. (Not Warranted)
25821 Dec 19, 1986	Howard	Cancelled Dennis S. Lumbard 5-29-92	5-29-92 a/k/a Rocky Howard and Rockie	Ricky Howard Rockie Howard Rockie	# 33762 Sat. BK. 131-1740 Capital Credit Plan # 33762 Sat. BK. 131-1740	1823	333	18,625 ^{.00}	2 parcels Pittman Rd Glassy Mt Sp.
26408 Dec 23, 1986	"	Dale S	James L.	Uronia P.	The Kissel Co	1823	333		
"	"	"	"	"	"	1824	598		Mtg assign City Fed Savings Bank. For mtg see REM book 1804 Pg 257
27486 Dec 31, 1986	"	"	"	Thomas M. Rockelle E.	Martin G. Baker et al	1826	301	8,000 ^{.00}	Lot 5 Caramell Ave.
28601 Jan 7, 1987	"	"	Leroy J	"	First Union Nat'l Bank	1828	58		For mtg. see REM BK. 1697 pg. 630 Extension + Mod. Agreement
28601 Jan 7, 1987	"	"	Leroy J	"	First Union Nat'l Bank	1828	60		For mtg. see REM BK. 1711 pg. 636 Extension + Mod. Agreement
28903 Jan 9, 1987	"	Elbert E. Jr.	# 743310	Dennis S. Lumbard Indiv. Etc	United Carolina Bank	1828	608	15,000 ^{.00}	Jewell Chapel Road Lots 1 & 2 B Highland Sp.
29210 Jan 13, 1987	"	"	"	Dennis S. Lumbard Indiv. Etc	Denge J. Howard Jr.	1829	187		Mtg see REM BK 1762 pg 839 Mtg assigned to Denge J. Howard Jr See mtg see REM BK 1437 pg 84
30307 Jan 21, 1987	"	Marcia S	"	"	Collateral Invest Co	1830	786		Mtg assign to AmSouth mtg Co for mtg see REM bk 1469 pg 977
30307 Jan 24, 1987	"	George Albert	"	"	Collateral Investment Co.	1830	786		Mtg assign to AmSouth mtg Co for mtg see REM bk 1451 pg 477
30962 Jan 21, 1987	"	Donis A. Hunter	Wilmford	"	Collateral Invest. Co.	1830	786		for mtg see REM bk 1451 pg 477 Mtg. assign to AmSouth mtg. Co.
32230 Jan 28, 1987	"	Hunter et al	CANCELLED 3-13-2006	3-13-2006	The Palmetto Bank	1832	42	50,000 ^{.00}	Lot 10 of N. Main St + Lewis St City of Fountain Inn
"	"	"	REGISTER OF DEEDS 3-13-2006	"	"	1832	42		
"	"	"	REGISTER OF DEEDS Cancelled	7-22-93	"	1832	42		
32230 Feb 4, 1987	"	Gailay B.	Dennis S. Lumbard	William H.	Diamond Mtg Corp	1834	127	66,000 ^{.00}	Oak Forest Townhomes Lot 29 Oak Forest way

DIRECT or MORTGAGOR Index to Real Estate Mortgages — Greenville County, S. C.

REG. U. S. PAT. OFFICE *Chas. McCott* County Indexes Since 1888 An Identifying Trade Mark

Open at Proper Tab according to First Letter or Letters of Name and refer to Buff Sub-Index sheet for page reference.

COTT FAMILY NAME INDEX No. 75 © 1949
MADE BY THE COTT INDEX COMPANY, COLUMBUS, OHIO
SOLD BY PHOTO COPY SUPPLY, MAULDIN, S. C.

FILE NUMBER DATE OF RECORD	MORTGAGORS FAMILY NAMES	GIVEN NAMES ABCDEFGHIJ	GIVEN NAMES JKLMNOPQ	GIVEN NAMES RSTUVWXYZ	MORTGAGEES	BOOK	PAGE	No. of Acres	BRIEF DESCRIPTION, LOCATION, ETC. (Not Warranted)
32102 Feb 4, 1987	Howard			Rochie	H/a Edwards + Edward Ronald R. Edwards et al	1834	388		For mty. see REM Bl. 1396 p. 771 mty. assigned to Hazel S. Edwards.
33209 Feb 13, 1987	"	Cancelled Dennis S. Tankersley KMC	Janet H. Butler et al		7-18-89 # 81088 et al Bl. 114-1048 The Kissels Company	1836	444	43,596	Lot 39 Beth Dr. North Summit Hill
33552 Feb 13, 1987	"	As trustee Bob et al	Janet L. 6-12-2000	CANCELLED J. R. Hill REGISTER OF DEEDS	# 45974 et al Bl. 233099 Bank of Transylvania Trust	1836	461	150,357	Unit 2, Lot 2 Miller Ave.
33268 Feb 13, 1987	"			S. Hunter	# 4973 et al Bl. 178-1807 N.C. N.B. South Carolina	1836	486	170,000	Lot Cor. S.C. Hwy. 14 + Pride Dr.
35135 Feb 27, 1987	"	Cancelled Tandy H. H. H. REGISTER OF DEEDS	6-29-94 # 43750	S. Hunter 6-21-2000	et al Bl. 180-895 First Union Nat'l Bank of Columbia	1840	83	60,000	Lot 10 Cor. Grove Rd. + Kim St. REM Bl. 1697 p. 458
35024 Mar 2, 1987	"	Billy H. Cancelled	Shirley G. 5-7-87 # 141955	Shirley G.	The Fed Land Bank of Columbia	1839	882		Release 3.32 Acre for mty. see
35200 Mar 2, 1987	"	Cancelled Dennis S. Tankersley KMC	James E. + Wanda H. 5-31-2005	James E. + Wanda H.	Capital Bank + Trust	1840	665	40,000	4 Acre Belvue Rd + McCanley Rd.
35745 Mar 4, 1987	"	Cancelled Tandy H. H. H. REGISTER OF DEEDS	5-31-2005	S. Hunter Sr.	N.C. N.B. South Carolina	1841	89	80,000	Lot Main St Simpsonville
37593 Mar 13, 1987	"	Cancelled Tandy H. H. H. REGISTER OF DEEDS	4-29-2002	S. Hunter Jr.	# 39771 et al Bl. 251-2000 N.C. N.B. South Carolina	1843	436	90,000	Lake Hgts Sect 14 Lot 51 Stone Lake Dr. Stone
37553 Mar 13, 1987	"	Cancelled Tandy H. H. H. REGISTER OF DEEDS	10-23-2000	Jean Mills etal	# 83693 et al Bl. 227-332 Greenville County Redevelopment	1843	551	7,845	Lots 8, 9, + 10 Green
39014 Mar 16, 1987	"			Lara E.	" " "	1843	551		
	"			Olin M. et al	First Citizens Bank + Tr. Co. of S.C.	1844	107		mty. assigned to MGIC mty. marketing Corp. for mty. see REM Bl. 1812
	"			Nancy H. et al	" " "	1844	107		p. 108

DIRECT or MORTGAGOR Index to Real Estate Mortgages — Greenville County, S. C.

REG. U. S. PAT. OFFICE *Chas McCott* County Indexes Since 1888 An Identifying Trade Mark

Open at Proper Tab according to First Letter or Letters of Name and refer to Buff Sub-Index sheet for page reference.

COTT FAMILY NAME INDEX No. 75 © 1949
MADE BY THE COTT INDEX COMPANY, COLUMBUS, OHIO
SOLD BY PHOTO COPY SUPPLY, MAULDIN, S. C.

()

FILE NUMBER DATE OF RECORD	MORTGAGORS FAMILY NAMES	GIVEN NAMES ABCDEFGHIJ	GIVEN NAMES JKLMNO	GIVEN NAMES PQRSTUVWXYZ	MORTGAGEES	BOOK	PAGE	Amount	BRIEF DESCRIPTION, LOCATION, ETC. (Not Warranted)
38013 Mar 16, 1987	Howard		Olin M.apel		First Citizens Bank & Trust Co. of S.C.	1844	108		Mtg. assigned to NCNB of S.C. on 2/1/87 See mtg. sec REM Book 1812 pg. 108
39596 Mar 24, 1987	"		Nancy Nield	10-12-88	First Fed. S & L Assoc of S.C.	1844	108		Don Dr. Lot 42 Sec A. Cawson Estates
40773 Mar 31, 1987	"	#071927 09/15/15 Sat Bk 429-5150	Rethy C. Donnie S. Tankersley	Ronald C.	American Fed. Bank FSB	1846	666	15,682	Lot 30
41230 Apr 1, 1987	"	CANCELLED by the REGISTER OF DEEDS	John W. III	4-16-97 #25694	Sam P. Howard Sr. Etal	1848	487		Elletson Acres sec B Sub Lot 16 + pt lot 15 Founders Ave
42791 Apr 9, 1987	"		Anthony D. Donnie S. Tankersley	#57540	Eugenia J. Reese	1849	354	22,650	Alton Ave, Alta Vista pt lot 46-A Cr. McInnes St +
43792 Apr 9, 1987	"		Cynthia Donnie S. Tankersley	#57540 E	Eugenia J. Reese	1851	335	95,000	Ave. Alta Vista pt lot 46-A Cr. McInnes St +
43415 Apr 14, 1987	"		Cynthia Donnie S. Tankersley	William	Eugenia J. Reese	1851	338	50,000	pt lot 46-A Cr. McInnes St +
"	"		Billy H. Jr.	Shirley G.	Camison - Brown	1852	420		Mtg assign South Boston Savings Bank For Mtg sec REM Bk 1127 pg 97
43602 Apr 15, 1987	"	Cancelled Donnie S. Tankersley	Loray J.	8-25-88 #10211	First Union Natl Bank	1852	562	150,000	2 lots
44527 Apr 20, 1987	"	Cancelled July 9, 1987	James E.	10-60-97 #71840	First Real Estate Funding Corp.	1853	787	50,000	4.0 acres
45606 Apr 22, 1987	"		Carolyn P. Donnie S. Tankersley	#44100 #257350	Community Bank	1854	626	25,000	Lot 14 Eunice Dr
45650 Apr 27, 1987	"		Agnes S. Donnie S. Tankersley	7-7-88 #	American Fed Bank FSB	1855	597	61,500	Chick sp sp Botany Woods Scttl Lot 158 Wilmington Rd.
46224 Apr 29, 1987	"		Darley B.	William H.	Diamond Mtg Corp	1856	411		Mtg assign 2nd Home Loan Mtg Corp 2nd Mtg sec REM Bk 1834 pg 127
"	"		"	"	"	1856	411		

DIRECT or MORTGAGOR Index to Real Estate Mortgages — Greenville County, S. C.

REG. U. S. PAT. OFFICE *Chas McCott* County Indexes Since 1888 An Identifying Trade Mark

Open at Proper Tab according to First Letter or Letters of Name and refer to Buff Sub-Index sheet for page reference.

COTT FAMILY NAME INDEX No. 75 © 1949
MADE BY THE COTT INDEX COMPANY, COLUMBUS, OHIO
SOLD BY PHOTO COPY SUPPLY, MAULDIN, S. C.

FILE NUMBER DATE OF RECORD	MORTGAGORS FAMILY NAMES	GIVEN NAMES ABCDEFGHIJ	GIVEN NAMES KLMN	GIVEN NAMES PQRSTUWXYZ	MORTGAGEES	BOOK	PAGE	Amount	BRIEF DESCRIPTION, LOCATION, ETC. (Not Warranted)
48104 May 8, 1987	Howard		Linda H.	Linda H.	First Fed S & L. Assoc. St. Bl. 179-1382 Assoc.	1859	1	31,000	Weehawken Nite Lot 26 Weehawken Cir
48644 May 11, 1987	"		Margaret H.	Margaret H.	Citizens Building & Loan # 47716 Sat BK 142-1710	1859	641	37,000	St Chick Sprg Sp. Gaur. Pt lots 60461 Springdale
52692 June 1, 1987	"	George G.			Alliance Mtg Co St. Bl. 119-1569	1865	178	50,000	Woods Sec I Lot 36 Edwards Rd Batang
52690 June 1, 1987	"	George G.			Community Bank St. Bl. 135-1169 Assoc.	1865	182	72,500	Lot West Washington St
52776 June 1, 1987	"	Benson M.			Citizens Building & Loan St. Bl. 135-1169	1865	275	56,000	Lot 29 Dwelling Hgts Pkwy Oneal Ig
"	"	Cathryn A.			"	1865	275		
56154 June 17, 1987	"	Edward G.			Commercial Mtg Co. Inc. Lot BK 363-1511	1869	534	3,500	Forest Lot 55 Spring Forest Rd. Spring
56711 June 19, 1987	"	Daniel P.			First Fed S & L. Assoc. St. Bl. 136-788	1870	284	46,350	7.03 acres Hwy 14
58347 June 29, 1987	"	Ken M. & Rodney A.			Woodruff Fed S & L Assoc. St. Bl. 119-1198	1872	566	65,000	Lot 3.32 ac. Memphield Park.
58675 June 30, 1987	"	Haskell M.			Chemical Ind. Serv. Corp. St. Bl. 119-712	1872	997	50,000	Lot 2 Connecticut Ave.
936 July 7, 1987	"	June C & Randall B.			Cyprian Fed Bank Lot BK 267-293	1874	428	35,000	0.78 acres Also parcel
1712 July 9, 1987	"	Myra B & William Rex			NCNB South Carolina	1875	387	10,000	2.24 acres Deepfletown Rd
2355 July 14, 1987	"	Haskell M.			Alliance Mtg Co.	1876	131		Mtg Assign Commonwealth Mtg Co of America S.P. Ins Mtg see Bl 174895 648
"	"	"			"	1876	131		
3601 July 21, 1987	"	Lou Ann & Rex			Jim Walter Homes. Inc St. Bl. 108-681	1877	573	35,013	.99 acres Pitman Rd Druid Hill
3985 July 22, 1987	"	Jerry W.			Rita Darlene Howard	1877	992	3,000	Lot 6 West Hillcrest Dr

DIRECT or MORTGAGOR Index to Real Estate Mortgages — Greenville County, S. C.

REG. U. S. PAT. OFFICE *Chas. McCall* County Indexes Since 1888
An Identifying Trade Mark

Open at Proper Tab according to First Letter or Letters of Name and refer to Buff Sub-Index sheet for page reference.

COTT FAMILY NAME INDEX No. 75 © 1949
MADE BY THE COTT INDEX COMPANY, COLUMBUS, OHIO
SOLD BY PHOTO COPY SUPPLY, MAULDIN, S. C.

(1)

FILE NUMBER	MORTGAGORS	GIVEN NAMES	GIVEN NAMES	GIVEN NAMES	MORTGAGEES	BOOK	PAGE	Amount	BRIEF DESCRIPTION, LOCATION, ETC. (Not Warranted)
DATE OF RECORD	FAMILY NAMES	ABCDEFGH	IJKLMNO	PQRSTUWXYZ					
4401 July 24, 1987	Howard	<i>Albert George</i>			<i>W. Daniel Garrison, Jr. As Master</i>	1878	439		Release of Lien from judgement Case # 87-3358 2nd mtg see bk 1469 pg 977
" " 4609	"	CANCELLED REGISTER OF DEEDS <i>concealed</i>		9-27-2000	# 76640 1st BK 226-685	1878	439		
July 27, 1987 6423	"	<i>Mary</i>		11-18-92 # 72666	City of Greenville	1878	681		Notice of Lien (11-2-4) Casey, (Pickens County) 87-3119
Aug 4, 1987	"	<i>Bonnie S. Tankersley</i>			Duke Power Co.	✓	✓	✓	✓
"	"	<i>concealed</i>		11-18-92 # 72666	" "	✓	✓	✓	✓
7176 Aug 10, 1987	"	<i>Elias M.</i>		4-8-99	# 30423 1st BK 207-467	1881	989	30,000	Lot 307 Del Norte Rd Del Norte Ests.
"	"	<i>Billie B.</i>		4-8-99	# 30423, 1st BK 207-467	1881	989		
12356 Sept 10, 1987	"	<i>Belle</i>		6-29-88 #	58156 1st BK 108-1597	1888	203	88,000	Lot 37 Oak Pointe Dr III
13469 Sept 17, 1987	"	<i>concealed</i>		1-4-99	Security 1st 1/2 Assn # 69 1st BK 202-666	1889	464	30,000	0.156 acres West Curtis St
"	"	<i>concealed</i>		1-4-99	<i>S. Hunter</i> # 69 1st BK 202-666	1889	464		
14965 Sept 28, 1987	"	<i>R Kathleen</i>		<i>concealed</i>	8.19.91 # 42936 1st BK 126-105	1891	94	50,000	Lot 10 Pebble Valley
14962 Sept 28, 1987	"	<i>Don L.</i>		6-23-91	# 31409 1st BK 125-145	1891	127	58,000	Pt Lot 68 Foxster Woods See 7 Mauldin
"	"	<i>Constance</i>		6-25-91	# 31409 1st BK 125-145	1891	127		
15790 Oct 1, 1987	"	<i>David H.</i>		6-13-90	# 28710 1st BK 119-990 Inc.	1892	177	34,081	Lot Shady Ln + Newtop Dr
"	"	<i>concealed</i>		6-13-90	Barclay American / Finance # 28710 1st BK 119-990	1892	177		

(over)

DIRECT or MORTGAGOR Index to Real Estate Mortgages — Greenville County, S. C.

REG. U. S. PAT. OFFICE *Chas McCatt* County Indexes Since 1888 An Identifying Trade Mark

Open at Proper Tab according to First Letter or Letters of Name and refer to Buff Sub-Index sheet for page reference.

COTT FAMILY NAME INDEX No. 75 © 1949
MADE BY THE COTT INDEX COMPANY, COLUMBUS, OHIO
SOLD BY PHOTO COPY SUPPLY, MAULDIN, S. C.

FILE NUMBER DATE OF RECORD	MORTGAGORS FAMILY NAMES	GIVEN NAMES ABCDEFGHIJ	GIVEN NAMES JKLMNO	GIVEN NAMES PQRSTUVWXYZ	MORTGAGEES	BOOK	PAGE	Amount	BRIEF DESCRIPTION, LOCATION, ETC. (Not Warranted)
15882 Oct 1, 1987	Howard		2-7-90 # 5866		St. Bl. 117-1016 First Citizens Bank + Trust	1892	326	15,333	0.78 acres
18676 Oct 20, 1987	"	Anthony M.	12-9-93		Woodruff Fed S & L Assn.	1895	704	25,170	Lot 13 Cherry Ln + Fairhaven
19653 Oct 27, 1987	"	Cole J.	1-18-88		C & S Family Credit Inc	1896	769	6,415	1.55 Acre Marsh Creek Road
20056 Oct 29, 1987	"	Robinson Jan			Standard Fed S & L Assn.	1897	204	54,900	pt lot 27 Stone Land Co.
20297 Oct 30, 1987	"	Ernie			Piedmont National Bank				87-4422 Pictures - 18 2nd Ave., (Pee Hill)
20662 Nov 2, 1987	"	Kevin D.			City Fed Savings Bank	1898	161	56,207	Lot 60 Forest Pt Simpsonville
"	"	Marie A.				1898	161		Helen Street
25507 Nov 30, 1987	"	Martha Ann	11-21-90 # 56827		The Palmetto Bank	1902	747	5,900	Lot 177 Cherry Chase Sub.
26406 Dec 4, 1987	"	Milton B.	1-12-95 # 2135		Crescent Valley Home Assoc	1903	992		Notice of Lien
29191 Dec 28, 1987	"	Edward J.	6-10-88 #		Commercial Mtg. Co. Inc	1907	311	3,500	Spring Forest
29213 Dec 28, 1987	"	Harold Reason			The Lomas + Nettleton Co.	1907	355		Lot 55 Spring Forest Road
29881 Dec 30, 1987	"	Debra J.			Jim Walter Homes Inc	1908	272		Corp. for mtg. see Rem Bk 1173 pg. 559
29882 Dec 30, 1987	"	Debra J.			Jim Walter Homes Inc	1908	280		Mtg. assign. Mid. State Home
29887 Dec 30, 1987	"	Len Ann + Rex			Jim Walter Homes Inc	1908	272		N.A. for mtg. see Bk 1726 pg. 191
29882 Dec 30, 1987	"	Len Ann + Rex			Jim Walter Home Inc	1908	280		Mtg. assign. Southeast Bank
30060 Dec 31, 1987	"	Marion Wade A.	11-10-92 # 70652		Carolina Investors Inc	1908	573	19,689	for mtg. see Rem Bk. 1877 pg. 573
								.60	Mtg. assign. Southeast Bank. N.A.
									Lot 124 Oakcrest Sub. Sec I

DIRECT or MORTGAGOR Index to Real Estate Mortgages — Greenville County, S. C.

REG. U. S. PAT OFFICE *Chas McClellan* County Indexes Since 1888 An Identifying Trade Mark

Open at Proper Tab according to First Letter or Letters of Name and refer to Buff Sub-Index sheet for page reference.

COTT FAMILY NAME INDEX No. 75 © 1949
MADE BY THE COTT INDEX COMPANY, COLUMBUS, OHIO
SOLD BY PHOTO COPY SUPPLY, MAULDIN, S. C.

FILE NUMBER DATE OF RECORD	MORTGAGORS FAMILY NAMES	GIVEN NAMES ABCDEFGH	GIVEN NAMES IJKLMNO	GIVEN NAMES PQRSTUVWXYZ	MORTGAGEES	BOOK	PAGE	Amount	BRIEF DESCRIPTION, LOCATION, ETC. (Not Warranted)
30413 Jan 4, 1988	Howard	B. G. <i>Benjamin</i>	<i>cancelled</i>	3-23-88 #	40850 S.t. Bk. 107-652 Iron South Financial Corp	1908	946	50,000	Near River Falls 2.0 Acre Saluda Sp.
30497 Jan 4, 1988	"	<i>3-14-94</i> Nana K	<i>cancelled</i>	<i>Perry, Jr.</i>	<i>19095 Sat Bk 151-24-121</i> First Fed S.V. Assoc.	1909	95	51,050	Rd 2.00 Acre James A Howard
31014 Jan 11, 1988	"	<i>9-13-95</i> Caley	<i>cancelled</i>	<i>cancelled</i>	<i># 54375 Sat Bk 163-1051</i> C + S Family Credit Inc.	1909	640	11,885	Saluda Sp. 1.55 Acre Marsh Creek Rd
33588 Feb 1, 1988	"	Clairne E +	<i>cancelled</i>	<i>Richard</i>	<i>3914-96 Rem 2729 pg 1689</i> Kuthi Mtg Co.	1912	743	3,644	Green, Chick Springs Sp. Pt lot 2 Buncombe St
33986 Feb 3, 1988	"	George G.			Alliance Mtg Co.	1913	217		Mtg assign Residential Funding Corp. For mtg see Bk 1865 pg 198
34233 Feb 4, 1988	"	"	11-19-13	Sat BK	"	1913	217		
"	"	"	#097385	420-1189	Sellie Gray	1913	473	35,350	Lot 235 Franklin Rd
"	"	"	11-19-13	420-1189	"	1913	473		
36522 Feb 24, 1988	"	Dana +			Weyerhaeuser Mtg Co.	1916	13		mtg Cap. For mtg, see Bk 1978 pg 924 Mtg assign Shearson Lehman
38592 Mar 8, 1988	"	David H.			Charles E. Howard	1918	517		Mtg. assigned to Sam P. Howard Dr. & Mary H. Howard - for mtg. see Rem Bk 1633 pg 729
39215 Mar 11, 1988	"	Dore B	<i>cancelled</i>	6-17-88 #	56102 S.t. Bk. 108-1184 Iron South Financial	1919	169	50,000	River Falls 2.0 Acre Saluda Sp. Near
39240 Mar 14, 1988	"	B. G. <i>Benjamin</i>	<i>cancelled</i>		<i>Renewd</i> First Union Mtg Corp.	1919	227	35,350	Lot 235 Franklin Rd For orig Mtg see Bk 1913 pg 473
39700 Mar 16, 1988	"	"	11-19-13	Sat BK	"	1919	227		
40751 Mar 23, 1988	"	"	#097385	420-1189	Jessie W.				
"	"	"	11-19-13	Sat BK	"				
"	"	"	#097385	420-1189	Jessie W.				
"	"	"	11-9-94	# 74330	Sat BK 157-1080 S.C.	1919	730	5,000	Highland Sp. Lots 1 + 2 B. F. Lewis Chapel Rd
"	"	Elliott E.	<i>cancelled</i>	<i>cancelled</i>	<i>41860 Sat Bk 272-1623</i> NCRB South Carolina	1920	889	20,000	See II Lot 131 Western Hills Sec 7+

DIRECT or MORTGAGOR Index to Real Estate Mortgages — Greenville County, S. C.

REG. U. S. PAT. OFFICE *Chas McCott* County Indexes Since 1888 An Identifying Trade Mark

Open at Proper Tab according to First Letter or Letters of Name and refer to Buff Sub-Index sheet for page reference.

COTT FAMILY NAME INDEX No. 75 © 1949
MADE BY THE COTT INDEX COMPANY, COLUMBUS, OHIO
SOLD BY PHOTO COPY SUPPLY, MAULDIN, S. C.

FILE NUMBER DATE OF RECORD	MORTGAGORS FAMILY NAMES	GIVEN NAMES ABCDEFGHIJ	GIVEN NAMES JKLMNO	GIVEN NAMES PQRSTUVWXYZ	MORTGAGEES	BOOK	PAGE	Amount	BRIEF DESCRIPTION, LOCATION, ETC. (Not Warranted)
41424 Mar 28, 1988	Howard	Elaine E.	Richard	Richard	Luthi Mtg Co. Inc	1921	810		Bank for mtg see Bk 1912 pg 743 Mtg assign Carolina Trust
41559 Mar 29, 1988	"	Cynthia V. + Lawrence A.	7.2.2002	CANCELLED REGISTER OF DEEDS 4-16-93	#61946 Sat BR 255-1054 SC. First Fed S + L Assoc. of 23352 Sat BR 140-442	1921	903	72,400	Lot 68 Palmetto Downs Sec I McCaulley Rd
41854 Mar 30, 1988	"	James E.	Wanda H.	Wanda H.	Southern Equity Mtg Corp	1922	228	17,500	4 Acres Belvue Rd + #88-545 for mtg see Rem St. 1775 pg 698
44122 Apr 13, 1988	"	Herbert			First Union Nat'l Bank of	1925	33		Release lien from Judgment Sale
46741 April 29, 1988	"	Thomas A.		Thomas A.	First Indent S + L. Assoc	1928	535	147,600	Lot 9 Lakeside Dr. Lakeside Pt I Sec I
48121 May 6, 1988	"	Lisa Ann	Robert Jack	Susan H.	Jack Howard	1930	444	12,000	Oreal Sp. Lot Hwy 14 near Greer
48514 May 9, 1988	"	Thomas A.	Thomas A.	Susan H.	First Indent S + L. Corp.	1930	871	147,600	Lot 9 Lakeside Dr Lakeside Pt I Sec I for org mtg see Bk 1928 pg 535
49003 May 11, 1988	"	Consueco	Luther G.		B.C. Fed Savings Bank	1931	571	27,030	Woodfields Sec A Lot 227 Foxhall Rd
49847 May 17, 1988	"	Barbara A	Mark L.		Barclay American Mtg Corp	1932	613	55,740	Sec 6 Creighton St Lot 246 Colonial Hills
49980 May 17, 1988	"	Lou Ann	+ Rey		Jim Walter Homes Inc	1932	753		for mtg see Rem St. 1877 pg 573 Mtg assigned to Mid-State Homes Inc. for mtg see Bk 1726 pg 191
50047 May 17, 1988	"	Debra G	+ Richard B.		Jim Walter Homes Inc	1932	753		Mtg assign Mid-State Homes for mtg see Rem St. 1726 pg 191
50427 May 17, 1988	"	Debra J.	+ Richard B.		Jim Walter Homes Inc	1932	770		Mtg assign Mid-State Trust II for mtg see Bk 1877 pg 573
50360 May 17, 1988	"	Lou Ann	Rey		Jim Walter Homes Inc	1932	770		Mtg assign Mid State Trust II

DIRECT or MORTGAGOR Index to Real Estate Mortgages — Greenville County, S. C.

REG. U. S. PAT. OFFICE *Chem. M. Co.* County Indexes Since 1888
An Identifying Trade Mark

Open at Proper Tab according to First Letter or Letters of Name and refer to Buff Sub-Index sheet for page reference.

COTT FAMILY NAME INDEX No. 75 © 1949
MADE BY THE COTT INDEX COMPANY, COLUMBUS, OHIO
SOLD BY PHOTO COPY SUPPLY, MAULDIN, S. C.



FILE NUMBER DATE OF RECORD	MORTGAGORS FAMILY NAMES	GIVEN NAMES ABCDEFGH	GIVEN NAMES IJKLMNO	GIVEN NAMES PQRSTUVWXYZ	MORTGAGEES	BOOK	PAGE	Amount	BRIEF DESCRIPTION, LOCATION, ETC. (Not Warranted)
50550 May 17, 1988	Howard		Lou Ann +	Rurf	Jim Walter Homes, Inc	1932	779		N.A as in formty see bk 1877 pg 573 Mtg assign to Southeast Bank
50622 May 17, 1988	"	Debra G.	J. KA Ganet H.	Richard B.	Jim Walter Homes, Inc	1932	779		N.A as in formty see bk 1726 pg 191 Mtg assign to Southeast Bank
52644 May 31, 1988	"	Cancelled	Ganet L.		The Kessell Company	1935	609		Mtg corp formty see bk 1836 pg 444 Mtg assign to The N.Y. Guardian
52999 June 1, 1988	"	Cancelled	John L. et al		Mortgage One Corp	1936	111	57,700	Lat 6 Pine Knoll Dr. Sec 5
"	"	Cancelled	Linda B. et al		"	1936	111		
52993 June 1, 1988	"	4/16 Henry Edsel Howard	Henry E. Jr.		9-6-91 #46108 St. Bk. 126-678 First Water Credit Co	1936	48	52,710	53 also Lat 144 Rockvale Sec 2 Lat 52 Dutch St also Lat
53003 June 1, 1988	"	George G.			Alliance Mtg Co.	1936	105		Trust to as in formty see bk 1865 pg 178 Mtg assign to First Wisconsin
53002 June 1, 1988	"		John R. et al		Mortgage One Corp.	1936	116		Mtg assign to Market Street Mtg Corp. for mtg
"	"		Linda B.		"	1936	116		see Rem bk 1936 pg 111
53812 June 3, 1988	"	Cancelled	4/16 Howard Bledsoe	Roger D.	# 13034 St. Bk. 110-151 Security Ind St L. assn	1937	333	102,000	Lat 24 + pt lat 23 Carrington Sec 1
"	"	Cancelled	9-12-88	"	# 13034 St. Bk. 110-151	1937	333		
54010 June 6, 1988	"	8-25-97		# 60374	St Bk 182-806	1937	652	25,000	O'Neal Jr. Lot 2 Mt. Lebanon Rd.
54059 June 6, 1988	"	Conuelo +	Luther D.		D.C. Ind Savings Bank	1937	703		Funding Coy. For mtg see bk 1931 pg 571 Mtg assign First Real Est
54205 June 7, 1988	"	George G.		6-1-93	# 34560 Sat Bk 141-812 The Palmetto Bank	1937	883	50,000	Batony Woods Sec 1 Lat 36 Edwards Rd
54151 June 7, 1988	"		Roger D.	1-9-89	# 1081 St. Bk. 111-1637 Bunland Rev Corp	1937	786	17,970	Sec 1, Less Part Lat 23 Carrington Sec 1
55125 June 13, 1988	"	B. Jr.	Benjamin	12-15-88	# 28704 St. Bk. 111-1066 Z. + P Enterprises, Inc.	1939	35	20,000	Saluda Township 2.0 acre River Falls

DIRECT or MORTGAGOR Index to Real Estate Mortgages — Greenville County, S. C.

()

REG. U. S. PAT. OFFICE *Chas McCott* County Indexes Since 1888 An Identifying Trade Mark

Open at Proper Tab according to First Letter or Letters of Name and refer to Buff Sub-Index sheet for page reference.

COTT FAMILY NAME INDEX No. 75 © 1949
MADE BY THE COTT INDEX COMPANY, COLUMBUS, OHIO
SOLD BY PHOTO COPY SUPPLY, MAULDIN, S. C.

FILE NUMBER DATE OF RECORD	MORTGAGORS FAMILY NAMES	GIVEN NAMES ABCDEFGHIJ	GIVEN NAMES JKLMNO	GIVEN NAMES PQRSTUVWXYZ	MORTGAGEES	BOOK	PAGE	Amount	BRIEF DESCRIPTION, LOCATION, ETC. (Not Warranted)
55192 June 13, 1988	Howard	cancelled James S. Tombarley Emc	5-1-90	# 20858	St. Bl. 118-1656 Co., Inc.			.00	P. Howard Pittman Rd.
56186 June 17, 1988	"	et al		Veronica P.	Strange Bros. Grading	1939	105	1,325	.99 acre plat titled "Veronica"
56174 June 17, 1988	"	Charles E. as trustee		James S. Tombarley Emc	5-1-90 # 212248 + St. Bl. 118-1718	1940	293	460,000	Less Loto 31.9 acres Shady Lane, Terra Woods Sub. for mty see bk 1940 pg 293
56552 June 21, 1988	"	Charles E. as Tr.		et al	Elizabeth Mabel B. Davis	1940	296		Release Loto 1+30 Terra Woods
"	"			Thomas A	First Indent St L. Assoc	1940	781		Mty assign Banc Boston Mty Ass Corp. For mty see Bk 1928 pg 535 + Remand Bk 1930 pg 871
58471 June 30, 1988	"	cancelled James S. Tombarley Emc	alpha Howard Bldg	# 13034 St. Bl. 110-151	Security Ind St L. Assoc	1940	781	.00	Drum For mty see Bk 1937 pg 333
58557 June 30, 1988	"	CANCELLED J. H. King	9-12-88	Roger D.	# 10183 St Bl 203-1989	1943	247	102,000	Lot 24 + pt lot 23 Carrington
1919 July 12, 1988	"	REGISTER OF DEEDS cancelled James S. Tombarley Emc		James B + Rhonda J. DBA Howard Builders	First Union Mty Corp	1943	506	57,082	2.60 acres Lot 7 Cannon Ests Sec II =
2134 July 13, 1988	"			Roger D.	Security Ind. S + T. Assoc.	1946	196	129,000	Lot 12 Stone Creek
"	"			Richard J.	First Ind St L. Assoc	1946	479		Mty assign First Charter Mty Co. For mty see Bk 1786 pg 129
2460 July 14, 1988	"	as trustee et al		Susan D.	" "	1946	479		for mty see Rem Bk 1940 pg 293
2543 July 15, 1988	"	Charles E. as Trustee et al		Elizabeth Mabel B. Davis	Elizabeth Mabel B. Davis	1946	829		Release lot 13 Terra Woods Sub. For mty see Bk 1940 pg 293
3222 July 19, 1988	"	Charles E.	4-1-97	# 21619	Elizabeth Mabel B. Davis	1946	918	.00	Release Lot 25 Terra Woods Sub. also 0.23 acres Mitchell Rd
3230 July 19, 1988	"	et al		Leroy J.	Branch Banking + Trust Co.	1947	723	285,000	0.48 acres Mitchell Rd For mty see Bk 1940 pg 293
5704 July 29, 1988	"	Charles E. as Trustee with Allie Tucker		1-27-93 # 105570 St. Bl. 128-1713	Elizabeth Mabel B. Davis	1947	716	.00	Release Lot 50 Terra Woods
5745 Aug 1, 1988	"	Allie O. et al			American Fed Bank FSO	1950	172	8,600	Lot 61 Cox St Sunny Acers For mty see Bk 1940 pg 293
	"	Charles E. as Trustee et al			Elizabeth Mabel B. Davis	1951	113		Release Lot 17 Terra Woods

DIRECT or MORTGAGOR Index to Real Estate Mortgages — Greenville County, S. C.

REG. U. S. PAT. OFFICE *ChemMott* County Indexes Since 1888
An Identifying Trade Mark

Open at Proper Tab according to First Letter or Letters of Name and refer to Buff Sub-Index sheet for page reference.

COTT FAMILY NAME INDEX No. 75 © 1949
MADE BY THE COTT INDEX COMPANY, COLUMBUS, OHIO
SOLD BY PHOTO COPY SUPPLY, MAULDIN, S. C.

()

FILE NUMBER DATE OF RECORD	MORTGAGORS FAMILY NAMES	GIVEN NAMES ABCDEFGH	GIVEN NAMES IJKLMNO	GIVEN NAMES PQRSTUVWXYZ	MORTGAGEES	BOOK	PAGE	Amount	BRIEF DESCRIPTION, LOCATION, ETC. (Not Warranted)
9089 Aug 18, 1988	Howard	4-6-98 Andrew M	Jul #26958	CANCELLED Jul 18 1988	Set BK 189-1819 Ernest G. Howard	1954	979	61,500	Lot 179 Pebble Creek Ph I
"	"	4-6-98 a Annmarie	Jul #26958	CANCELLED Jul 18 1988	Set BK 189-1819	1954	979		
10879 Aug 30, 1988	"			REGISTER OF DEEDS with Dianne S. Lankersley remc	6-26-91 #317388 & BK 125-311 First Wachovia Mfg Co.	1957	220	105,900	Lot 25 Down Ests Sec A
"	"			REGISTER OF DEEDS with Dianne S. Lankersley remc	6-26-91 #317388 & BK 125-211 " "	1957	220		
11843 Sept 2, 1988	"	a. Elizabeth			American Fed Bank JSB	1958	556	25,000	Lot Walker Rd
11970 Sept 6, 1988	"			3-26-90 #13975 & BK 118-515	JSB	1958	735	10,000	Batony Woods Sec II Chick App 7
13057 Sept 13, 1988	"			12-22-88 #29772 & BK 111-1235	American Fed Bank	1960	09	4,000	Lot 158 Wilmington Rd Spring Forest
13768 Sept 16, 1988	"	Edward J.	6-13-2002 Jean C	CANCELLED Jul 18 1988 REGISTER OF DEEDS	Commercial Mtg. Co. Inc. #55223 Set BK 234-1057	1960	926	90,850	Lot 55 Spring Forest Rd.
13766 Sept 16, 1988	"	Horace J.	Jean C		First Indent A+L Corp.	1960	933		Lot 5 Half Mile Lake Ph 1A
"	"	"	"		First Indent A+L Corp	1960	933		Mtg assign to United Fed A+L Assoc. of Rocky Mount for mtg see Ch 1960 pg 926 2nd mtg see Bl 1940 pg 293 Release Lot 48 Terra Woods
15199 Sept 23, 1988	"	Charles E. as trus.	11-21-94 #76249		Elizabeth Mabel B. Davis	1962	333		Release Lot 48 Terra Woods
15503 Sept 26, 1988	"	Barbara C.	6-22-98 #50424	CANCELLED Jul 18 1988	American Fed Bank FSD	1962	691	7,713	Lot S.C. Hwy 11
15756 Sept 27, 1988	"	Grace J.	REGISTER OF DEEDS Cancelled	REGISTER OF DEEDS Cancelled	Redevelopment Authority Greenville County	1963	34	19,296	Lot 6 Chick Springs Sec I
15997 Sept 28, 1988	"		9-15-89 #41603 & BK 115-976		First Fed A+L Assoc	1963	302	20,926	Don Bl Lot 42 Down Ests Sec A
16026 Sept 28, 1988	"	as Justice Charles E.			Elizabeth Mabel B. Davis	1963	350		For Mtg see Ch 1940 pg 293 Release Lot 39 Terra Woods sub
16976 Oct 4, 1988	"	as trus Charles E.			Elizabeth Mabel B. Davis	1964	801		2nd mtg see Bl 1940 pg 293 Release Lot 46 Terra Woods

DIRECT or MORTGAGOR Index to Real Estate Mortgages — Greenville County, S. C.

REG. U. S. PAT. OFFICE *Chas McCott* County Indexes Since 1888 An Identifying Trade Mark

Open at Proper Tab according to First Letter or Letters of Name and refer to Buff Sub-Index sheet for page reference.

COTT FAMILY NAME INDEX No. 75 © 1949
MADE BY THE COTT INDEX COMPANY, COLUMBUS, OHIO
SOLD BY PHOTO COPY SUPPLY, MAULDIN, S. C.

FILE NUMBER DATE OF RECORD	MORTGAGORS FAMILY NAMES	GIVEN NAMES ABCDEFGH	GIVEN NAMES IJKLMNO	GIVEN NAMES PQRSTUVWXYZ	MORTGAGEES	BOOK	PAGE	Amount	BRIEF DESCRIPTION, LOCATION, ETC. (Not Warranted)
17416 Oct 6, 1988	Howard	Horace T.	Jean C.	CANCELLED REGISTER OF DEEDS	# 55223 Sat BK 254-1057 First Indent S + X. Corp	Re-Record 1965	264	90,850	orig mtg see Bk 1960 pg. 926 2nd 5 1/2 Half Mile Lake Phoen I A 3rd 1st mtg see Bk 1960 pg 926 + Mtg assign United Fed S + X. Remord Bk 1965 pg 264
17407 Oct 6, 1988	"	Horace J	Jean C	"	First Indent S + X. Corp	Remord 1965	274		"
19018 Oct 17, 1988	"	Charles E.	as Trust	"	Elizabeth Mabel B. Davis	1966	999		2nd mtg see Bk 1940 pg 293 Release Lot 43 Terra Woods.
21117 Oct 31, 1988	"	Thomas A.	Susan H.	9-18-90 out of REGISTER OF DEEDS	American Fed Bank S + X Susan H.	1969	669		Real Property Agreement
21061 Oct 31, 1988	"	Charles E.	as Trust	"	Elizabeth Mabel B. Davis	1969	585		2nd mtg see Bk 1940 pg 293 Release Lot 47 Terra Woods
23380 Nov 11, 1988	"	Charles E.	as Trust	CANCELLED REGISTER OF DEEDS 3-1-99	Elizabeth Mabel B. Davis	1972	267	.00	2nd mtg see Bk 1940 pg 293 Release Lot 3 Terra Woods
23870 Nov 15, 1988	"	Debra	as Trust	REGISTER OF DEEDS 12-1-93 \$ 838 76	First Union Natl Bank	1972	730	35,000	1st Release Dr Cherokee South Dupas Ave
23981 Nov 16, 1988	"	Joe Kenneth	as Trust	"	American Fed Bank S + X Credit Union	1972	843	11,500	pt Lots 1 + 2 Acorn St +
25070 Nov 22, 1988	"	Bobby Joe	as Trust	"	Wanda Wynn Fed	1973	978	8,500	3.3 acres Mayp Bridge Rd Sub 3rd mtg see Bk 1940 pg 293
25385 Nov 23, 1988	"	Charles E.	as Trust	"	Elizabeth Mabel B. Davis	1974	365		Release Lot 37 Terra Woods 3rd mtg see Bk 1940 pg 293
25421 Nov 23, 1988	"	Charles E.	as Trust	"	Elizabeth Mabel B. Davis	1974	414		Release Lot 45 Terra Woods Sub
26815 Dec 5, 1988	"	Christina	Jerry A.	CANCELLED REGISTER OF DEEDS 12-18-98	James W. Walker	1976	156	24,100	Dankhart St Cutler Ridge Lot 20 Rosalee Dr +
26719 Dec 5, 1988	"	Charles E.	as Trust	"	Elizabeth Mabel B. Davis	1975	999		2nd mtg see Bk 1940 pg 293 Release Lot 21 Terra Woods
27765 Dec 9, 1988	"	Roger D.	as Trust	CANCELLED REGISTER OF DEEDS BBA Howard Builders Dennis & Lankensley	Security Fed S + X. Assoc	1977	176	82,600	Lot 1 Oak Pointe Sub. Dr I

DIRECT or MORTGAGOR Index to Real Estate Mortgages — Greenville County, S. C.

REG. U. S. PAT. OFFICE *ChamCott* County Indexes Since 1888 An Identifying Trade Mark

Open at Proper Tab according to First Letter or Letters of Name and refer to Buff Sub-Index sheet for page reference.


COTT FAMILY NAME INDEX No. 75 © 1949
MADE BY THE COTT INDEX COMPANY, COLUMBUS, OHIO
SOLD BY PHOTO COPY SUPPLY, MAULDIN, S. C.

()

FILE NUMBER DATE OF RECORD	MORTGAGORS FAMILY NAMES	GIVEN NAMES ABCDEFGHIJ	GIVEN NAMES JKLMNO	GIVEN NAMES PQRSTUVWXYZ	MORTGAGEES	BOOK	PAGE	Amount	BRIEF DESCRIPTION, LOCATION, ETC. (Not Warranted)
28701 Dec 15, 1988	Howard	G. Jr. Benjamin	11-17-95 # 71607	cancelled Dennis S. Lankersley	Lt BK 165-97 First Fed Mt L. Assoc	1978	222	38,925 ^{.00}	2.0 acres Saluda Sp.
29817 Dec 22, 1988	"	Carlette M. Mary	3-19-93	cancelled Dennis S. Lankersley	2-30-91 #7599 S.F. Bl. 123-178 American Fed Bank FSB	1979	788	4,369 ^{.14}	2.47 acre Beechwood Rd Saluda Sp.
29919 Dec 27, 1988	"	Cole J. Kathy	11-17-95 # 71607	cancelled Dennis S. Lankersley	C + S. Family Credit Lt BK 165-97	1979	947	17,049 ^{.22}	1.55 acre Mush Creek Rd
130958 Dec 30, 1988	"	B. Jr. Benjamin	# 71607	cancelled Dennis S. Lankersley	First Fed S + L. Assoc.	1981	184	38,925 ^{.00}	Mtg re Bk 1978 pg. 222 2.0 acre tract Saluda Sp. Jones
276 Jan 4, 1989	"	Kevin D.		ut of	City Fed Savings Bank	1981	657		Mtg assign Central Fed Savings Bank for Mtg re Bk 1898
"	"	Marie A.		ut of	"	1981	657		pg 161
716 Jan 5, 1989	"	cancelled Dennis S. Lankersley	1-16-90 # 2346	cancelled Dennis S. Lankersley	Lt. Bl. 117-348 Lee H. Watson	1982	95	58,000 ^{.00}	pg 27 also rights, title + int. pt L + 10 + 11 plat Bk 9A
2137 Jan 16, 1989	"	Ben J. as trus.	cancelled Dennis S. Lankersley	cancelled Dennis S. Lankersley	49042 S.F. Bl. 116-174 Lowell H. Lankersley	1983	812	17,000 ^{.00}	Benjamin D. Howard Tract C = 31.4 acres plat 9 for Mtg re Bk 1940 pg 293
4887 Feb 2, 1989	"	Charles E.		ut of	Elizabeth Mabel B. Davis	1986	905		Release lot 9. Jerns woods.
5910 Feb 9, 1989	"	cancelled Dennis S. Lankersley	Allen utd	8-11-98 # 66525	The Mt BK 195-1753 South Carolina Natl Bank	1987	959	40,000 ^{.00}	Lots 128 + 129 Chestnut Hills
6347 Feb 13, 1989	"	cancelled Dennis S. Lankersley	REGISTER OF DEEDS Dennis S. Lankersley	ut of # 10-25-91	2-5-89 S.F. Bl. 127-393 South Carolina Natl Bank	1988	468	8,190 ^{.14}	1.58 acre Plat Bk 13-B pg. 41
7099 Feb 17, 1989	"	Dale D.	James Z.		The Hussell Co	1989	217		Mtg assign to Shearson Lehman Hutton Mtg Corp. for Mtg re Bk 1804 pg. 257
"	"	"	"	"	"	1989	217		for Mtg re Bk 1940 pg 293 Release lot 10 Jerns woods
7489 Feb 20, 1989	"	Charles E.	as trus. ut of		Elizabeth Mabel B. Davis	1989	694		
7680 Feb 21, 1989	"	A. C.	as trustee ut of		Jerry W. Howard	1989	881	7,000 ^{.00}	Congress St Lot 15 + 16 Fair St + for Mtg re Bk 1940 pg. 293
8597 Feb 28, 1989	"	Charles E.			Elizabeth Mabel B. Davis	1990	860		Release lot 16 Jerns Woods Sub.

DIRECT or MORTGAGOR Index to Real Estate Mortgages — Greenville County, S. C.

REG. U. S. PAT. OFFICE *Chas McClellan* County Indexes Since 1888 An Identifying Trade Mark

 Open at Proper Tab according to First Letter or Letters of Name and refer to Buff Sub-Index sheet for page reference.

COTT FAMILY NAME INDEX No. 75 © 1949
MADE BY THE COTT INDEX COMPANY, COLUMBUS, OHIO
SOLD BY PHOTO COPY SUPPLY, MAULDIN, S. C.

FILE NUMBER	MORTGAGORS	GIVEN NAMES	GIVEN NAMES	GIVEN NAMES	MORTGAGEES	BOOK	PAGE	Amount	BRIEF DESCRIPTION, LOCATION, ETC.
DATE OF RECORD	FAMILY NAMES	ABCDEFGH	IJKLMNO	PQRSTUVWXYZ					(Not Warranted)
10691		<i>Cancelled</i>	4-12-94	#25571 utd	SAT BK 151-1733			.01	
Mar 13, 1989	Howard	<i>Donnie S. Tankersley</i> <i>none</i>		William R. Child utd	Beauch Banking + Trust Co.	1993	163	27,371	Pt tract B Marked Beech Rd.
"	"		4-12-94	#25571	" " "	1993	163		
11651	"	Charles E.	utd as trus.		Elizabeth Mabel B. Davis	1994	173		See mtg see Bk 1940 pg 293
Mar 17, 1989	"	Charles E.	utd as trus.		Elizabeth Mabel B. Davis	1994	309		Release Lot 8 Jera Woods
11729	"	Charles E.	utd as trus.		Elizabeth Mabel B. Davis	1994	309		See mtg see Bk 1940 pg 293
Mar 17, 1989	"	Charles E.	utd as trus.		Elizabeth Mabel B. Davis	1995	92		Release Lot 52 Jera Woods
12429	"	Charles E.	utd as trus.		Elizabeth Mabel B. Davis	1995	92		See mtg see Bk 1940 pg 293
Mar 23, 1989	"	<i>Cancelled</i>	4-29-93	#25478 gr.	SAT BK 146-900 utd			.00	Release Lot 12 Jera Woods
16191	"	<i>Donnie S. Tankersley</i> <i>none</i>		Samuel P. Robin E.	Jack J. Cordell	1999	900	4,000	Lot 6 North Woodside Cir
Apr 14, 1989	"		2-28-94		Security Mtg Corp	1999	993	72,000	Black Horse Run
Apr 17, 1989	"	<i>Cancelled</i>		Robin E.	Commercial Mtg Co Inc	2000	500	4,000	Lot 90 Heritage Lakes
16796	"	<i>Cancelled</i>		Edward	Sigmet Home Loan Corp/B.C.	2002	984	25,000	Doist
Apr 19, 1989	"	<i>Cancelled</i>	9-14-90	#39927	SAT BK 120-919			.00	Lot Spring Doist Rd Spring
18886	"	<i>Cancelled</i>		John N. Rebecca S.	Sigmet Home Loan Corp/B.C.	2002	984	25,000	West Augusta Place
May 1, 1989	"	<i>Cancelled</i>		Charles E.	Elizabeth Mabel B. Davis	2002	821		Lot 44 + pt Lots 45 + 46
18778	"	<i>Cancelled</i>		Richard N.	S.C. Natl Bank	2003	239	15,000	See mtg see Bk 1940 pg 293
May 1, 1989	"	<i>Cancelled</i>		Betty G.	S.C. Natl Bank	2003	239		Release Lot 26 Jera Woods
19121	"	<i>Cancelled</i>		Charles E.	Elizabeth Mabel B. Davis	2004	874		See II
May 2, 1989	"	<i>Cancelled</i>		Charles E.	Elizabeth Mabel B. Davis	2006	089		See mtg see Bk 1940 pg 293
20691	"	<i>Cancelled</i>		Howard +	Collateral Investment Co.	2006	364		Release Lot 49 Jera Woods
May 12, 1989	"	<i>Cancelled</i>		"	"	2006	364		See mtg see Bk 1940 pg 293
21832	"	<i>Cancelled</i>		"	"	2006	364		Release Lot 15 Jera Woods
May 19, 1989	"	<i>Cancelled</i>		"	"	2006	364		Mtg Assign to Mortgage Default Service Co. For Mtg see Bk 1468
21990	"	<i>Cancelled</i>		"	"	2006	364		Pg. 524 + Re Record Bk 1469 pg. 488
May 23, 1989	"	<i>Cancelled</i>		"	"	2006	364		

DIRECT or MORTGAGOR Index to Real Estate Mortgages — Greenville County, S. C.

REG. U. S. PAT OFFICE *ChemMott* County Indexes Since 1888
An Identifying Trade Mark

Open at Proper Tab according to First Letter or Letters of Name and refer to Buff Sub-Index sheet for page reference.

COTT FAMILY NAME INDEX No. 75 © 1949
MADE BY THE COTT INDEX COMPANY, COLUMBUS, OHIO
SOLD BY PHOTO COPY SUPPLY, MAULDIN, S. C.

()

FILE NUMBER DATE OF RECORD	MORTGAGORS FAMILY NAMES	GIVEN NAMES ABCDEFGH	GIVEN NAMES IJKLMNO	GIVEN NAMES PQRSTUVWXYZ	MORTGAGEES	BOOK	PAGE	Amount	BRIEF DESCRIPTION, LOCATION, ETC. (Not Warranted)
24154 June 2, 1989	Howard	CANCELLED Jud. R. H. H.		1-6-99	# 1103 St. Bl. 202-1019			.00	
24396 June 5, 1989	"	REGISTER OF DEEDS Louis E. <i>et al cancelled</i>		7.15.91	Geneva Waldrop # 35614 S. F. Bl. 125-783	2009	113	26,000	2.77 acres Deer Hwy.
"	"	Donald K. <i>cancelled</i>		7.15.91	S. C. Natl. Bank # 35614 S. F. Bl. 125-783	2009	335	11,800	Lot 12 Wade Hampton Gardens
25364 June 12, 1989	"	Althea E. <i>cancelled</i>		11-27-89	# 33083 St. Bl. 116-1015	2009	335	.00	
27687 June 26, 1989	"	Cynthia E. <i>cancelled</i>		5.21.91	Security Fed Savings Bank # 24565 S. F. Bl. 124-993	2010	397	50,000	Lot 2 Eden Ests. truck plant
28717 June 30, 1989	"	Marilyn <i>cancelled</i>		11-19-93	American Fed Bank, F.S.B. Sat BK 146-1347	2012	848	29,000	Lot 85 Whittier Way Pebble
"	"	S. Hunter <i>cancelled</i>		11-19-93	S. Hunter Howard Jr Sat BK 146-1347	2014	143	89,606	Parcel I S. Main St S'ville Parcel II Main St S'ville Parcel III W. Curtis St also 2 lots Austin sp. S'ville
"	"	" <i>cancelled</i>		11-19-93	" Sat BK 146-1347	2014	143		Parcel IV Main St S'ville
"	"	" <i>cancelled</i>		11-19-93	" Sat BK 146-1347	2014	143		Parcel V Hwy 14 = 2.028 acres
"	"	" <i>cancelled</i>		11-19-93	" Sat BK 146-1347	2014	143		Parcel VI = Lot 1 College St S'ville
30502 July 14, 1989	"	<i>cancelled</i>			04-24-92 # 97256				
30502 July 14, 1989	"	Jack C. <i>et al</i>			American General Finance	✓	✓	✓	89-2365 Simpsonville Futures - 209 Brookmere Rd.
30718 July 17, 1989	"	Mildred J.			" 4-27-92 # 21256	✓	✓	✓	
31709 July 21, 1989	"	Barbara & Mark L.			Barclays American / Mtly Corp. S.C.	2016	449		2nd Mtly Rev Bk / 1932 pg 613 Mtly Assign Source Mtly Corp. Service Inc. 1st Mtly Rev Bk. 187 p 456 Mtly Assign to American Power Mtly.
33200 July 28, 1989	"	<i>cancelled</i>		9-9-96	First Fed. S. C. Assoc of Sat BK 172-1283	2017	481	.00	Austin sp. Sec 1
36099 Aug. 15, 1989	"	Debbie B. <i>cancelled</i>		10-10-90	First Fed. S. C. Assoc # 49678 S. F. Bl. 121-661	2019	182	40,000	Lot 15 Westwood Dr
					Carolina Investors, Inc.	2022	487	3,188	Lot Community Dr

DIRECT or MORTGAGOR Index to Real Estate Mortgages — Greenville County, S. C.

REG. U. S. PAT. OFFICE *Chas McCott* County Indexes Since 1888 An Identifying Trade Mark


Open at Proper Tab according to First Letter or Letters of Name and refer to Buff Sub-Index sheet for page reference.

COTT FAMILY NAME INDEX No. 75 © 1949
MADE BY THE COTT INDEX COMPANY, COLUMBUS, OHIO
SOLD BY PHOTO COPY SUPPLY, MAULDIN, S. C.

FILE NUMBER DATE OF RECORD	MORTGAGORS FAMILY NAMES	GIVEN NAMES ABCDEFGHIJ	GIVEN NAMES KLMNOP	GIVEN NAMES QRSTUVWXYZ	MORTGAGEES	BOOK	PAGE	Amount	BRIEF DESCRIPTION, LOCATION, ETC. (Not Warranted)
36796 Aug 18, 1989	Howard	Charles D.	et al		Collateral Investment Co.	2023	284		Mtg assign Fed Home Loan
"	"	Caroline M.	et al		" "	2023	284		Mtg Corp. For Mtg see Bk 1068 pg 647
37766 Aug 23, 1989	"	Agnes S.		7-86-90 #36528 S. Bl. 130-337	Carolina First Bank	2024	349	60,000	Chick Drgs. Sp. Botany Woods Sec III Lot 158 Wilmington Rd
39052 Aug 30, 1989	"	Ronald B.		6-11-90 #38205 S. Bl. 119-716	First Fed S + T. Assn.	2025	755	24,748	Lot 42 Bower Estate Sec H.
40706 Sept 8, 1989	"	David L.			Sam P. Howard Jr	2027	651	26,516	Kinggate Sec II Lot 7 Liverton Dr
40554 Sept 8, 1989	"	Charles E.	et al		Elizabeth Mabel B Davis	2027	477		For Mtg see Bk 1940 Pg. 293 Release Lot 31 Terra Woods Sub
40676 Sept 8, 1989	"	Charles E.	as trus.		Elizabeth Mabel B. Davis	2027	610		For Mtg see Bk 1940 pg. 293 Release Lot 42 Terra Woods
41567 Sept 15, 1989	"	Mia B.	et al	Steven A.	Colonial Mtg Co	2028	689		For Mtg see Bk 1801 pg. 291 Mtg assign South Trust Mtg Corp.
44570 Oct 3, 1989	"	Eugene	et al #77163	Annie S. Inkerley	Premier Investment Co Inc	2032	328	24,745	pt Lot 4 Quail Ridge Sec 4
"	"	Anastasia	#77163	Annie S. Inkerley	"	2032	328		
46099 Oct 12, 1989	"	Charles E.	et al		Elizabeth Mabel B. Davis	2033	948		For Mtg see Bk 1940 pg 293 Release Lot 7 Terra Woods Sub
46734 Oct 17, 1989	"	Mira & Roger D.	1-26-93 #5452	Roger D.	First American Mtg Corp	2034	584	52,000	Lot 2 Eden Este
47566 Oct 23, 1989	"	Mira & Roger D.		Roger D.	Carolina First Bank	2035	457	20,000	Lot 2 Eden Este
49451 Nov 1, 1989	"	Beth B.		Vince E.	Thomas D. Cross	2037	795	16,200	Lot 10 Mtn View Estate
49837 Nov 2, 1989	"	Joe K.		et al	American Fed Bank JSB	2038	514	10,000	Pt Lots 1+2 Acorn St
"	"	Sheila A.			"	2038	514		

DIRECT or MORTGAGOR Index to Real Estate Mortgages — Greenville County, S. C.

REG. U. S. PAT. OFFICE *Chas. M. Cotts* County Indexes Since 1888 An Identifying Trade Mark

 Open at Proper Tab according to First Letter or Letters of Name and refer to Buff Sub-Index sheet for page reference.

COTT FAMILY NAME INDEX No. 75 © 1949
MADE BY THE COTT INDEX COMPANY, COLUMBUS, OHIO
SOLD BY PHOTO COPY SUPPLY, MAULDIN, S. C.

()

FILE NUMBER DATE OF RECORD	MORTGAGORS FAMILY NAMES	GIVEN NAMES ABCDEFGH	GIVEN NAMES IJKLMNO	GIVEN NAMES PQRSTUVWXYZ	MORTGAGEES	BOOK	PAGE	Amount	BRIEF DESCRIPTION, LOCATION, ETC. (Not Warranted)
53615 Nov. 29, 1989	Howard		Robinson Jan		NKA Standard Fed Savings Bank Standard Fed S + Z. Assoc.	2042	787		Mtg Assign to Federal Home Loan Mtg Corp For Mtg on Pl 1897 pg 204
" "	" "		" "		" " " "	2042	787		
54593 Dec. 4, 1989	"	Eugene			Premier Investment Co. Inc.	2043	972		Mtg Assign to American Heritage Inc. For Mtg on Pl 2032 pg 328
" "	" "	Anastasia			" " " "	2043	972		
55536 Dec. 11, 1989	"			Roger D.	Carolina Trust Bank	2045	29	50.000	Alater Lots 6 + 7 Carter Dr

