

INDIRECT or MORTGAGEE Index to Real Estate Mortgages — Greenville County, S. C.

REG. U. S. PAT. OFFICE *Chas McCott* County Indexes Since 1888 An Identifying Trade Mark

☞ Open at Proper Tab according to First Letter or Letters of Name and refer to Buff Sub-Index sheet for page reference.

COTT FAMILY NAME INDEX No. 75 © 1949
MADE BY THE COTT INDEX COMPANY, COLUMBUS, OHIO
SOLD BY WALKER, EVANS & COGSWELL CO., CHARLESTON, S.C.

(A)

FILE NUMBER DATE OF RECORD	MORTGAGEES FAMILY NAMES	GIVEN NAMES ABCDEFGH	GIVEN NAMES IJKLMNO	GIVEN NAMES PQRSTUVWXYZ	MORTGAGORS	BOOK	PAGE	Amount	BRIEF DESCRIPTION, LOCATION, ETC. (Not Warranted)
15841 Jan. 2, 1975	U.S.				(No Lewis Richardson) Louis Richardson, et al	1330	659	2,664	Lynch Dr. Kennedy Park Lot 135 cor. Blossom Dr. +
16389 Jan. 10, 1975	"		"	"	E. C. Mault, et al	1331	207	3,096	Lot, Woodville Rd.
17434 Jan. 23, 1975	"		"	"	William J. Meder, et al	1331	928	2,160	Lot Durham Bridge Rd. (Carolina ave.) East Highlands
18656 Feb. 10, 1975	"		"	"	Barry W. Sawyer, et al	1332	925	7,920	Lot 36 Bryson St. Mphose cr., Idlewild
19117 Feb. 14, 1975	"		"	"	Ronnie Mathis, et al	1333	215	3,168	Lot 172 Mackenale Dr. +
19286 Feb. 18, 1975	"		"	"	John W. Rogers, et al	1333	339	3,552	Lot P.H. Ave.
19862 Feb. 20, 1975	"		"	"	Emma Williams	1333	170	2,376	Lot 29 corner of St. + P. Travelers Rest, Bates St.
20391 Mar. 4, 1975	"		"	"	Louis L. Boswell, et al	1334	237	3,312	Lot 78 Paris View ave.
21152 Mar. 13, 1975	"		"	"	Will Cohen, et al	1334	793	2,160	Lot 18 cor. Blossom Dr. + New Lincoln Dr. "Kennedy Park" Gantt St.
21643 Mar. 19, 1975	"		"	"	Annie P. Bennett	1335	152	2,088	Kennedy Park Gantt St. Lot 116 alpha Dr. D'ville St.
21643 Mar. 19, 1975	"		"	"	Ruby L. Mathis, et al	1335	153	2,352	Lot 5 Hammett Rd. "Kennedy Park" Gantt St.
21993 Mar. 25, 1975	"		"	"	John H. Mahaffey	1335	503	2,664	Lot 9 Blossom Dr. "Woodhiser" D'ville St.
22673 Apr. 2, 1975	"		"	"	Nelhi Bushee, et al	1336	79	2,880	Lot 11 Marion Rd. "Park Hill Terrace"
23317 Apr. 9, 1975	"		"	"	Idella P. Brunetti	1336	649	9,000	Lot 5 abndem Dr. D'ville St.
23498 Apr. 10, 1975	"		"	"	Annie S. Collier	1336	767	5,292	Lots 146 + 147 Boling circle

INDIRECT or MORTGAGEE Index to Real Estate Mortgages — Greenville County, S. C.

REG. U. S. PAT. OFFICE *Chas McCott* County Indexes Since 1888 An Identifying Trade Mark


Open at Proper Tab according to First Letter or Letters of Name and refer to Buff Sub-Index sheet for page reference.

COTT FAMILY NAME INDEX No. 75 © 1949
MADE BY THE COTT INDEX COMPANY, COLUMBUS, OHIO
SOLD BY WALKER, EVANS & COGSWELL CO., CHARLESTON, S.C.

FILE NUMBER DATE OF RECORD	MORTGAGEES FAMILY NAMES	GIVEN NAMES ABCDEFGH	GIVEN NAMES IJKLMNO	GIVEN NAMES PQRSTUVWXYZ	MORTGAGORS	BOOK	PAGE	Amount	BRIEF DESCRIPTION, LOCATION, ETC. (Not Warranted)
23620 Apr. 11, 1975	U S				Life Credit Corp.				"Camilla's Land"
25968 May 8, 1975	"				Robert Carnes, et al	1336	863	9,720	Lot 57 Flora ave.
26134 May 12, 1975	"				Charles E. Young, et al	1338	761	4,080	"Five Lots"
26134 May 12, 1975	"				Alonso Harris	1338	975	912	Pl. lot 14 (14 A)
27118 May 21, 1975	"				Rosa L. Harris	1338	977	3,612	Mills mill
27118 May 21, 1975	"				Eathan C. Newett, et al	1339	677	3,672	Lot 179 Village 2
29228 Jun. 11, 1975	"				Jimmy J. Davis, et al	1339	679	5,520	"Kennedy Park" Dentt St.
29229 Jun. 11, 1975	"				Lewis E. Yates, et al	1341	451	5,664	Lot 64 Bluff Dr.
30459 Jun. 24, 1975	"				Melvin J. Harris	1341	453	6,720	Lot Woodville Rd.
30904 Jun. 30, 1975	"				Olin D. Wofford, et al	1342	459	3,168	Lot 24 "Skyland Park"
140 Jul. 3, 1975	"				John L. Newlin, et al	1342	897	4,532	Lot Bramlett Rd.
822 Jul. 10, 1975	"				Fred C. Davis, et al	1343	173	3,450	Dreher Colony
822 Jul. 10, 1975	"				Edward Benson, et al	1343	579	864	Lot 1 old Augusta Rd.
1789 July 21, 1975	"				Archie L. Henderson	1343	581	2,232	Lot Benson Dr.
4192 July 29, 1975	"				John W. Rogers, et al	1344	345	5,160	Kennedy Park
Aug. 14, 1975	"				Luke J. Todd, et al	1344	955	6,600	Lot 128 Alpha Dr., Sec. 2, Fairington acres
	"				Bernard D. Ennis	1346	223	4,800	Lot 5, DeKey Circle
	"								Lot, Chick App. St.
	"								Lot 3 Eisenhower Dr.
	"								Lot
	"								Lot
	"								Lot 75 Dentt St.

INDIRECT or MORTGAGEE Index to Real Estate Mortgages — Greenville County, S. C.

REG. U. S. PAT. OFFICE *Chas McCorkle* County Indexes Since 1888 An Identifying Trade Mark

 Open at Proper Tab according to First Letter or Letters of Name and refer to Buff Sub-Index sheet for page reference.

COTT FAMILY NAME INDEX No. 75 © 1949
MADE BY THE COTT INDEX COMPANY, COLUMBUS, OHIO
SOLD BY WALKER, EVANS & COGSWELL CO., CHARLESTON, S.C.

(B)

FILE NUMBER DATE OF RECORD	MORTGAGEES FAMILY NAMES	GIVEN NAMES ABCDEFGH	GIVEN NAMES IJKLMNO	GIVEN NAMES PQRSTUVWXYZ	MORTGAGORS	BOOK	PAGE	Amount	BRIEF DESCRIPTION, LOCATION, ETC. (Not Warranted)
4288 aug. 15, 1975	U S				Thomas C. Laker ^{et al}	1346	323	4,704	Butler St. Lot 4 County Rd.
5412 aug. 28, 1975	"		"	"	Hugh Mumbilla ^{et al}	1347	319	3,780	23 acres Cleveland St.
6345 Sept. 8, 1975	"		"	"	Sarah J. Jenkins ^{et al}	1348	130	3,108	Lot Greenville Rd.
6344 Sept. 8, 1975	"		"	"	Louis L. Boswell ^{et al}	1348	167	3,312	Bates St. Lot 78 Paris View ave.
6757 Sept. 11, 1975	"		"	"	Ellen Sue m. Locke	1348	509	3,528	Thornis ave. Pleasant valley Lot 320 Con. Pacific ave. &
8649 Oct. 1, 1975	"		"	"	Marcell Jackson ^{et al}	1350	157	3,528	Hyde Park Lot 39 Collingwood
8866 Oct. 2, 1975	"		"	"	Rose L. Harris ^{et al}	1350	255	4,116	Kennedy Park South St. Lot 64 Bluff Dr.
9511 Oct. 8, 1975	"		"	"	Darrie Bell Mahaffey ^{et al}	1350	729	2,664	Park South St. Lot 9 Blossom Dr. Kennedy
9942 Oct. 14, 1975	"		"	"	Edwin A. Smith ^{et al}	1351	187	3,936	Bates St. Lot white horse Rd.
9942 Oct. 14, 1975	"		"	"	Clyde E. Britt ^{et al}	1351	189	6,000	St. James Sanci Park Duffie St. Lot 37 & 1/2 Lot 36 Irons
10062 Oct. 15, 1975	"		"	"	Eather C. Hewitt ^{et al}	1351	279	3,672	Lot Woodville, Rd.
10611 Oct. 21, 1975	"		"	"	David W. Brannon ^{et al}	1351	703	3,024	Alhams Rd. Chick Spg. St. Lot Alham Rd., also lot near
15715 Dec. 17, 1975	"		"	"	James A. Donald ^{et al}	1356	137	1,260	Lot James Rd. Dublin St.
15866 Dec. 18, 1975	"		"	"	Charles S. Taylor ^{et al}	1356	206	21,500	Sec. 2 Lot 159 Sunny Slades
15866 Dec. 18, 1975	"		"	"	Clarence R. Allen ^{et al}	1356	210	20,100	Sec. 2 Sunny Slades Lot 158 Woodfield Dr.
16066 Dec. 22, 1975	"		"	"	William F. Meder ^{et al}	1356	467	2,160	Lot Durham Bridge Rd.

INDIRECT or MORTGAGEE Index to Real Estate Mortgages — Greenville County, S. C.

REG. U. S. PAT. OFFICE *Chas McCott* County Indexes Since 1888 An Identifying Trade Mark


Open at Proper Tab according to First Letter or Letters of Name and refer to Buff Sub-Index sheet for page reference.

COTT FAMILY NAME INDEX No. 75 © 1949
MADE BY THE COTT INDEX COMPANY, COLUMBUS, OHIO
SOLD BY WALKER, EVANS & COGSWELL CO., CHARLESTON, S. C.

FILE NUMBER DATE OF RECORD	MORTGAGEES FAMILY NAMES	GIVEN NAMES ABCDEFGH	GIVEN NAMES IJKLMNO	GIVEN NAMES PQRSTUVWXYZ	MORTGAGORS	BOOK	PAGE	Amount	BRIEF DESCRIPTION, LOCATION, ETC. (Not Warranted)
16391 Dec. 24, 1975	U S				<i>etal</i> Walter E. Bangle	1356	725	.00 2,520	Hampton Gardens Sec. III Lot 22 Halgate Dr. Wade
17334 Jan. 7, 1976	"		"	"	Paul B. Reece, <i>etal</i>	1357	517	.00 1,440	Lot 8 Highlawn ave. New Lincolnton Dr. South 2P
18290 Jan. 19, 1976	"		"	"	Edell Cohen, <i>etal</i>	1358	217	.00 2,664	Lot 18 Cor. Blossom Dr. 4
18290 Jan. 19, 1976	"		"	"	Ema Mae Williams	1358	217	.00 2,376	Lot 29 Unnumbered St.
20777 Feb. 11, 1976	"		"	"	Jessie Bannison	1360	324	.00 1,416	Lot, Chick Springs Tp.
21324 Feb. 23, 1976	"		"	"	Lewis E. Yates, <i>etal</i>	1360	745	.00 5,760	Lot, Bramlett Rd.
21657 Feb. 26, 1976	"		"	"	Jimmy J. Davis, <i>etal</i>	1361	21	.00 5,520	Lot 24 Skyland Park
23832 Mar. 19, 1976	"		"	"	Charles W. Wood, <i>etal</i>	1362	819	.00 7,800	also lot 65 Mary St. Camilla Pt. Lot 25 Hill Top Dr. Bates 2P.
23958 Mar. 22, 1976	"		"	"	William G. Eichelberger, <i>etal</i>	1363	7	} Release in by Judgment call # 76-343 - for mtg. - see REM Book 1318 pg. 809 Mtg. see REM Book 1330 pg. 113 Release in by Judgment call # 76-343	
23958 Mar. 22, 1976	"		"	"	William G. Eichelberger, <i>etal</i>	1363	7		
24145 Mar. 23, 1976	"		"	"	Alanza Harris, Sr.	1363	80	.00 1,416	Miller mill Lot 179 (136-137 Ridge St.)
25584 Apr. 6, 1976	"		"	"	Thomas C. Parker, <i>etal</i>	1364	302	.00 7,632	Butler St. Lot 4 County Road
28241 May 14, 1976	"		"	"	Petty <i>etal</i>	1364	11	.00 4,000	Wellam also lot = 5.25 ac. near Leland Lot 110 = 4.50 ac. near Leland
28341 May 14, 1976	"		"	"	" " "	1366	715	} 4,000	
30595 May 20, 1976	"		"	"	Ray Cash, <i>etal</i>	1368	573		.00 3,960

INDIRECT or MORTGAGEE Index to Real Estate Mortgages — Greenville County, S. C.

REG. U. S. PAT. OFFICE *Chas McCott* County Indexes Since 1888 An Identifying Trade Mark

 Open at Proper Tab according to First Letter or Letters of Name and refer to Buff Sub-Index sheet for page reference.

COTT FAMILY NAME INDEX No. 75 © 1949
MADE BY THE COTT INDEX COMPANY, COLUMBUS, OHIO
SOLD BY WALKER, EVANS & COGSWELL CO., CHARLESTON, S.C.

(C)

FILE NUMBER DATE OF RECORD	MORTGAGEES FAMILY NAMES	GIVEN NAMES ABCDEFGHIJ	GIVEN NAMES KLMNO	GIVEN NAMES PQRSTUVWXYZ	MORTGAGORS	BOOK	PAGE	Amount	BRIEF DESCRIPTION, LOCATION, ETC. (Not Warranted)
33634 Jan 24 1976	U S			Life Credit Corp.	Eather C. Newell, et al	1371	151	3,672	Lot woodville road
803 July 7 1976	"		"	"	Grady Turner, et al	1372	425	7,800	Lot, Hwy # 29, Grove Sp.
2831 Jul 29 1976	"		"	"	Jack S. Luce, et al	1373	983	2,700	Lot 819 Hunt St.
4698 Aug 18 1976	"		"	"	Johnnie S. Hill	1375	663	1,128	" Pine Forest"
6918 Sept 10 1976	"		"	"	Walter E. Bangle, et al	1377	529	2,520	Lot 22 Nalgate Dr. Wade
7939 Sept 21 1976	"		"	"	Rennie Dale Mathen, et al	1378	324		Release due by Judgment Rec # 76-3315 for mortgage REM Bk. 1320 pg. 487 & Bk. 1333 Pg. 215
"	"		"	"	"	1378	324		
"	"		"	"	"	1378	324		
8681 Sept 29 1976	"		"	"	Edward N. Thomas, et al	1379	51	1,776	Pleasant view Lot 7 willow Springs Dr.
8681 Sept 29 1976	"		"	"	Elwood Benson, et al	1379	47	1,416	Lot, Chick Spg. Sp.
8681 Sept 29 1976	"		"	"	J. Hugh Brumble, et al	1379	49	3,696	Cleveland Sp. Tract = 23 acs. sup well.
9626 Oct 7 1976	"		"	"	Caroline E. Leopard, et al	1379	890	2,016	woodlawn, Dville Sp.
9625 Oct 7 1976	"		"	"	David W. Banner, et al	1379	892	3,024	Lot 11 Marion Road, Spg. Sp.
9626 Oct 7 1976	"		"	"	Marcell Jackson, et al	1379	894	3,444	Lot 11thham Rd., Chick Park
9626 Oct 7 1976	"		"	"	Ellen Sue Locke, et al	1379	896	3,384	Lot 39 Catlin Circle, Hyde Phoenix ave., Pleasant valley
10855 Oct 20 1976	"		"	"	Louis L. Boswell, et al	1380	973	3,672	Lot 320 con. Pacific ave. & N. Rest. Gates Sp. Lot 78 Paris view ave.

INDIRECT or MORTGAGEE Index to Real Estate Mortgages — Greenville County, S. C.

REG. U. S. PAT. OFFICE *Chas. McCott* County Indexes Since 1888 An Identifying Trade Mark

Open at Proper Tab according to First Letter or Letters of Name and refer to Buff Sub-Index sheet for page reference.

COTT FAMILY NAME INDEX No. 75 © 1949
MADE BY THE COTT INDEX COMPANY, COLUMBUS, OHIO
SOLD BY WALKER, EVANS & COGSWELL CO., CHARLESTON, S. C.

FILE NUMBER DATE OF RECORD	MORTGAGEES FAMILY NAMES	GIVEN NAMES ABCDEFGH	GIVEN NAMES IJKLMNO	GIVEN NAMES PQRSTUWXYZ	MORTGAGORS	BOOK	PAGE	Amount	BRIEF DESCRIPTION, LOCATION, ETC. (Not Warranted)
11816 Oct. 29, 1976	U S			Life Credit Corp.	James A. Donald, et al	1381	789	.00 3,456	Dunklin sp. Lot, Loned Rd.
12241 Nov. 3, 1976	"		"	"	Charles J. Massey, et al	1382	131	.00 5,616	Franklin sqts. Lot 6 N. Franklin Rd.
13154 Nov. 12, 1976	"		"	"	Paul B. Beece, et al	1382	849	.00 2,016	Lot 8 Highlawn ave.
13582 Nov. 17, 1976	"		"	"	Erline J. Frady, et al	1383	195	.00 5,628	Mauldin Lot 3 Hyde Circle
13583 Nov. 17, 1976	"		"	"	Peggie Richardson, et al	1383	197	.00 2,484	Lynch Dr. Kennedy Park Lot 135 Cor. Blossom Dr. +
16669 Dec. 21, 1976	"		"	"	archie J. Henderson	1385	725	.00 2,556	Lot 3 Eisenhower Dr.
18176 Jan. 7, 1977	"		"	"	Fred C. Davis, et al	1386	939	.00 3,840	Farmington acres Lot 51 Delroy Cr. Sec. 2
18473 Jan. 11, 1977	"		"	"	Walter E. Bangle, et al	1387	139	.00 3,456	Hampton Gardens, Sec. III Lot 22 Helgate Dr. Wade
26504 Apr. 5, 1977	"		"	"	D. Lloyd Epper, et al	1393	891	.00 2,820	mill village, sec. 5 Lot 34 (Jenth St.) Judson
27859 Apr. 12, 1977	"		"	"	Ellen Sue Locke	1394	923	.60 4,771	Phoenix ave. Pleasant Valley Lot 320 Cor. Pacific ave. +
30235 May 9, 1977	"		"	"	Elwood Benson	1396	978	.00 3,024	Lot, Chick Spig. sp.
33395 Jun. 3, 1977	"		"	"	Faye B. Leavelle	1399	176	.00 4,746	Admission Lot 73 Crofton Dr.
33532 Jun. 3, 1977	"		"	"	Jimmy J. Davis, et al	1400	87	.00	In Mtg. Auction Bl. 1361 pg. 21 Release him by Judgment Bl. 77-1652
35648 Jun. 23, 1977	"		"	"	James A. Donald	1402	101	.00 3,948	Lot = 2202. Dunklin sp.
495 Jul. 6, 1977	"		"	"	Ruby L. Mathis	1403	395	.00 4,574	Dunklin sp. Lot 5 Hammett Rd.
825 Jul. 11, 1977	"		"	"	Harry E. Chambers, et al	1403	675	.00 10,320	"Belle made" Lot 2 Williamsburg Dr.

INDIRECT or MORTGAGEE Index to Real Estate Mortgages — Greenville County, S. C.

REG. U. S. PAT. OFFICE *ChemMort* County Indexes Since 1888 An Identifying Trade Mark

Open at Proper Tab according to First Letter or Letters of Name and refer to Buff Sub-Index sheet for page reference.


COTT FAMILY NAME INDEX No. 75 © 1949
MADE BY THE COTT INDEX COMPANY, COLUMBUS, OHIO
SOLD BY WALKER, EVANS & COGSWELL CO., CHARLESTON, S.C.

(9)

FILE NUMBER DATE OF RECORD	MORTGAGEES FAMILY NAMES	GIVEN NAMES ABCDEFGH	GIVEN NAMES IJKLMNO	GIVEN NAMES PQRSTUVWXYZ	MORTGAGORS	BOOK	PAGE	Amount	BRIEF DESCRIPTION, LOCATION, ETC. (Not Warranted)
1073 Jul. 12 1977	US				Melvin Bates, et al	1403	803	6,852	84 N. Hunters ac. Lot 77 Benson St., Austri
3323 Aug. 1 1977	"		"	"	Oliver D. Wofford, et al	1405	778	4,176	Lot Benson Dr.
8376 Sep 14 1977	"		"	"	Clyde E. Britt, et al	1407	818	9,631	Ans Linn Park, Dilley St. Lot 371 Pt. lot 3 & Davis St.
9595 Sep. 26 1977	"		"	"	Will Cohen, et al	1411	143	2,916	New Lincoln Dr. Ken city Pt. South St. Lot 13 Gar. Blossom Dr. +
11052 Oct. 7 1977	"		"	"	Robert C. Larson, et al	1412	355	5,171	Lot 2 Douthett St.
16251 Nov. 25 1977	"		"	"	J. Hugh Shumblly, et al	1416	858	5,500	tract = 23 acs. Cleveland St.
16541 Nov 29 1977	"		"	"	David W. Snannon	1417	162	3,254	App. #. Lot, Elkhorn Rd., Chick
20346 Jan. 6 1978	"		"	"	John W. Rogers, et al	1420	428	19,440	Lot 11 Warren Ct.
21140 Jan. 16 1978	"		"	"	Edward Benson	1421	67	3,204	Lot, Chick App. #.
22444 Jan 30 1978	"		"	"	Lewis L. Bonnell, et al	1422	147	3,672	Tr. Rest, Satch #. Lot 78 Paris view ave.
22805 Feb. 2 1978	"		"	"	Melvin J. Morris, et al	1422	480	9,240	Lot 1 "Dreher Colony"
25310 Feb. 28 1978	"		"	"	Willie Laine, Jr.	1424	499	2,808	"mills mill" Lot 68 Ligon St.
25310 Feb. 28 1978	"		"	"	Charles E. Young, et al	1424	501	3,528	Lot "Forester" Pt. lot 14 Staunton Bridge
26027 Mar 6 1978	"		"	"	E. J. Fowler, et al	1425	116	12,240	"Western Hills" Lot 98 Tuscan Dr.
28641 Mar 30 1978	"		"	"	Paul B. Reese	1427	452	3,096	(Highland ave.) Lot 8 Highland ave.
28763 Mar. 31 1978	"		"	"	David N. Walker, et al	1427	715	3,000	"Augusta Rd. Lancelot" Lot 43 Wesley ave.

INDIRECT or MORTGAGEE Index to Real Estate Mortgages — Greenville County, S. C.

() REG. U. S. PAT. OFFICE *Chas. McCott* County Indexes Since 1888 An Identifying Trade Mark

 Open at Proper Tab according to First Letter or Letters of Name and refer to Buff Sub-Index sheet for page reference.

COTT FAMILY NAME INDEX No. 75 © 1949
MADE BY THE COTT INDEX COMPANY, COLUMBUS, OHIO
SOLD BY WALKER, EVANS & COGSWELL CO., CHARLESTON, S. C.

FILE NUMBER DATE OF RECORD	MORTGAGEES FAMILY NAMES	GIVEN NAMES ABCDEFGHIJ	GIVEN NAMES JKLMNO	GIVEN NAMES PQRSTUVWXYZ	MORTGAGORS	BOOK	PAGE	Amount	BRIEF DESCRIPTION, LOCATION, ETC. (Not Warranted)
29718 Apr. 7, 1978	US				Life Credit Corp.	Ellen Sue Locke	1428	337	Release lien by Judgment Recd #78-1204 - for mtg see REM Bk. - 1348 pg - 509, 1379 pg - 896 + Bk. 1394 pg. 923
"	"				" " "	" " "	1428	337	
"	"				" " "	" " "	1428	337	
30570 Apr. 17, 1978	"				Charles W. Wood, et al	1429	107	7,800	also lot 65 Hill Top Dr. Bates Sp.
32629 May 3, 1978	"				Lesia J. Lewis	1430	944	1,584	Acres Lot 17. David D. Furman
34237 May 17, 1978	"				Ronald Blair Mc ...	1432	357	2,710	"Incorporated Ch. Currier" Lot 25 - 1/2 ...
34514 May 19, 1978	"				Johannie M. May, et al	1432	657	7,445	are "Augustus Ch. Currier" Lot 253 & 4. lot 257 Bech
37019 Jun. 9, 1978	"				Ray Cash, et al	1437	857	3,545	"Redman ..." Lot 110 ...
38001 Jun. 19, 1978	"				James A. Donald, et al	1435	621	4,494	2 acres ...
504 July 6, 1978	"				Earline T. Frady, et al	1437	444	5,628	Lot 3 ... Ac-2
8323 July 14, 1978	"				James M. Abernathy	1444	199	2,304	Lot 13 "Sherman Park"
9017 Aug. 19, 1978	"				Jerry Lee Sanford, et al	1444	712	3,631	At lot 15 ... "Pleasant Valley"
9261 Sep. 21, 1978	"				Clifton E. Norris, et al	1444	954	3,204	Lot 28 Pleasant Ridge ave.
10182 Sep. 28, 1978	"				William J. Meder, et al	1445	675	1,584	Lot 9 Dunham Bridge Rd.
10232 Sept. 29, 1978	"				William Frank Thomson	1445	860	5,232	Lot 13 Gray Ave.
12805 Oct. 24, 1978	"				Annie D. Ennis	1448	116	2,340	Lot 75 ...

INDIRECT or MORTGAGEE Index to Real Estate Mortgages -- Greenville County, S. C.

Open at Proper Tab according to First Letter or Letters of
Name and refer to Buff Sub-Index sheet for page reference.

KEYS PRINTING CO.

(8)

FILE NUMBER DATE OF RECORD	MORTGAGEES FAMILY NAMES	GIVEN NAMES ABCDEFGH	GIVEN NAMES IJKLMNO	GIVEN NAMES PQRSTUVWXYZ	MORTGAGORS	BOOK	PAGE	AMOUNT	BRIEF DESCRIPTION, LOCATION, ETC. (NOT WARRANTED)
13398 Oct. 30, 1978	U S		Life Credit Corp.		Edwin A. Smith	1448	763	.00 1,872	Bates St. Lot, white house rd.
15948 Nov. 22, 1978	"		"	"	Eloise P. Barton	1451	74	.00 3,888	"Woodside Mills" Lot 92 Eight St.
17697 Dec. 11, 1978	"		"	"	Odell Cohens, star	1452	620	.00 3,096	Lincoln Dr. "Kennedy Park" South 20 Lot 18 Cor. Blossom Dr. & New
18903 Dec. 21, 1978	"		"	"	William J. Jones, star	1453	698	.00 9,888	Delzer Colony Lot 2 Old Augusta Rd.
19070 Dec. 27, 1978	"		"	"	David W. Brannon D/W/L Louis J. Baswell, Jr.	1456	943	.00 3,204	App. # Lot Alham Rd. Child
21785 Jan. 24, 1979	"		"	"	Lewis J. Baswell, Jr.	1455	923	.00 3,672	Sunny acres, Bates St. Lot 78 Jura view one.
26855 Mar. 20, 1979	"		"	"	David N. Walker, star	1460	275	.00 3,240	Lot 43 DeOyley one.
30079 Apr. 17, 1979	"		"	"	Eddie Joe Hudson	1463	481	.00 2,448	Golden Strip Lot 25 Wench Circle
30290 Apr. 18, 1979	"		"	"	Lewis (Louis) Richardson	1463	659	.00	Release of lien from Judgment Recd # 79-1090 - per mtg. see Rem Book 1330 pg. 659
30290 Apr. 18, 1979	"		"	"	Lewis Richardson, Jr.	1463	659	.00	Release of lien from Judgment Recd # 79-1090 - per mtg. see Rem Book 1382 pg. 197
32152 May 4, 1979	"		"	"	James A. Donald, star	1465	419	.00 4,464	Lot, Dublin St.
33546 May 16, 1979	"		"	"	Fred R. Stapleton	1466	684	.00 12,720	Lots 24 & 25 Hodgens Dr. Mills Mill
134190 May 22, 1979	"		"	"	Willie Laine, Jr. star	1467	358	.00 2,808	Lot 68 Ligon St.
135175 May 30, 1979	"		"	"	Alvin Drummond	1468	309	.00 10,560	Wardly Dale Lot 43 Hedada Lane

INDIRECT or MORTGAGEE Index to Real Estate Mortgages -- Greenville County, S. C.

Open at Proper Tab according to First Letter or Letters of Name and refer to Buff Sub-Index sheet for page reference.

KEYS PRINTING CO.

FILE NUMBER DATE OF RECORD	MORTGAGEES FAMILY NAMES	GIVEN NAMES ABCDEFGHIJ	GIVEN NAMES JKLMNOPQ	GIVEN NAMES RSTUVWXYZ	MORTGAGORS	BOOK	PAGE	AMOUNT	BRIEF DESCRIPTION, LOCATION, ETC. (NOT WARRANTED)
37833 Jun. 20, 1979	U S				<i>et al</i> Joseph E. Black	1470	828	.00 2,880	Sec 1 Lot 28 Brandon
37833 Jun. 20, 1979	"				<i>et al</i> Clifton E. Harris	1470	830	.00 3,204	ave. Pleasant Valley Lot 28 Pleasant Ridge
97 Jul. 2, 1979	"				<i>et al</i> Alexander W. Fullman	1472	730	.00 2,400	avenue 20. Lot, Ridge Rd.
1695 Jul. 10, 1979	"				<i>et al</i> Earline J. Frady	1473	74	.00 5,628	Lot 3 Maple Circle Bridge Rd. Webster St.
1595 Jul. 13, 1979	"				<i>et al</i> Parker R. Passmore	1473	76	.00 672	Lots 13114 Cor. Jolly (Penarth)
1928 Jul. 17, 1979	"				<i>et al</i> Richard L. Muesale	1473	800	.00 3,720	Lot 29 Hobell St. Village, Sec 4
2141 Jul. 19, 1979	"				<i>et al</i> Charles Yates	1474	133	.00 4,080	Lot 98 Piedmont mfg. Co.
2679 July 24, 1979	"				<i>et al</i> Russell Poole, et al	1474	539	.00 3,300	Lot 66 Abney Mills
4453 Aug. 4, 1979	"				<i>et al</i> Jol. A. Hammond Jr.	1476	46	.00 7,560	2.08 acs.
6510 Aug. 23, 1979	"				<i>et al</i> Ernest Lee Rames	1478	114	.00 4,704	Lot 56 Beattie's rights Farmington acres
6840 Aug. 27, 1979	"				<i>et al</i> Fred C. Davis, Jr.	1478	437	.00 2,916	Lot 51 Delray Cr. Ed. Woodfield, sec-B
8013 Sept. 17, 1979	"				<i>et al</i> James E. Haggard	1480	797	.00 2,880	Lot 257 1/2-lot 228 Franklin Webster St.
16108 Sept. 24, 1979	"				<i>et al</i> Parker R. Passmore with Lewis L. Brewell, Jr.	1481	785	.56 676	Lots 13114 Jolly, Bridge Rd. Arroyo Slope, Bata 30.
10102 Sept. 24, 1979	"				<i>et al</i> Lewis J. Russell, Jr.	1481	785	.00 3,672	Lot 78 Pleasant ave.
12126 Oct. 10, 1979	"				<i>et al</i> Edwin A. Smith	1483	891	.00 1,872	Lot, White Horse Rd, Bata 70.
12779 Oct. 16, 1979	"				<i>et al</i> Jerry B. Ashley	1484	532	.00 4,104	Lot 10 Simons St.

INDIRECT or MORTGAGEE Index to Real Estate Mortgages -- Greenville County, S. C.

Open at Proper Tab according to First Letter or Letters of Name and refer to Buff Sub-Index sheet for page reference.

KEYS PRINTING CO.

(7)

FILE NUMBER DATE OF RECORD	MORTGAGEES FAMILY NAMES	GIVEN NAMES ABCDEFGH	GIVEN NAMES IJKLMNO	GIVEN NAMES PQRSTUVWXYZ	MORTGAGORS	BOOK	PAGE	AMOUNT	BRIEF DESCRIPTION, LOCATION, ETC. (NOT WARRANTED)
12779 Oct. 16, 1979 13006	USLife	Credit Corp.			<i>etal</i> Melvin J. Morris	1484	534	9,240.00	Dreher colony Lot 1 Old Augusta Rd. Sec. 1-B
Oct. 18, 1979 13304	"	"	"		<i>etal</i> Lewis Goldsmith	1484	834	1,908.00	Lot 66 Oakview
Oct. 19, 1979 16425	"	"	"		<i>etal</i> Thomas E. Wilson	1485	73	2,880.00	Lot 184 Pleasant Valley Sec. 2
Nov. 14, 1979 18005	"	"	"		<i>etal</i> James M. Alenathy	1488	271	2,736.00	Lot 13 Sherman Pl.
Nov. 29, 1979 19397	"	"	"		<i>etal</i> Maggie Carter	1489	782	3,600.00	Lot Chick spg. rd.
Dec. 13, 1979 23068	"	"	"		<i>etal</i> David Luman	1491	115	3,312.00	Lots Sherman Rd. Dville Sp.
Jan. 28, 1980 23486	"	"	"		<i>etal</i> Clyde E. Britt	1494	175	10,560.00	Lot 37 + Pt. Lot 36 Lane Lucci Pl.
Jan. 31, 1980 23537	"	"	"		<i>etal</i> Russell Poole	1494	554	4,680.00	Lot 66 Sney mill ave. Augusta Rd. Church
Jan. 31, 1980 23509	"	"	"		<i>etal</i> Lalitha P. Greene	1494	622	6,240.19	Lot 216 1/2 Pt. lot 217 De syle Co. + Webster St.
Jan. 31, 1980 25203	"	"	"		<i>etal</i> Larker R. Passmore	1494	604	675.00	Lots 13 + 14 Cor. Jolly Bridge
Feb. 20, 1980 27342	"	"	"		<i>etal</i> Willie Lee Smith	1495	996	1,944.00	Lot 4 Hpts. sec. 2
Mar. 14, 1980 28036	"	"	"		<i>etal</i> Willis N. Neuton	1497	938	14,520.00	Lot 131 Melvin Dr., Belmont mill village Sec. 2
Mar. 20, 1980 28060	"	"	"		<i>etal</i> Larry J. Cisson	1498	527	12,840.00	Lot 60 Y M C A St., Monaghan St. Inn
Mar. 21, 1980 28596	"	"	"		<i>etal</i> Jack J. Hall, Jr.	1498	570	5,616.00	Lot 5 Knollwood Ct.,
Mar. 27, 1980 29397	"	"	"		<i>etal</i> Brock C. Adams, Jr.	1499	151	7,008.00	Lot Hwy 186.
Apr. 3, 1980	"	"	"		<i>etal</i> Charles W. Wood	1499	881	7,620.00	65 May St Camilla Pl. Lot 25 Hilltop Dr., also lot

INDIRECT or MORTGAGEE Index to Real Estate Mortgages -- Greenville County, S. C.

Open at Proper Tab according to First Letter or Letters of Name and refer to Buff Sub-Index sheet for page reference.

KEYS PRINTING CO.

FILE NUMBER DATE OF RECORD	MORTGAGEES FAMILY NAMES	GIVEN NAMES ABCDEFGH	GIVEN NAMES IJKLMNO	GIVEN NAMES PQRSTUVWXYZ	MORTGAGORS	BOOK PAGE	AMOUNT	BRIEF DESCRIPTION. LOCATION. ETC. (NOT WARRANTED)
29743 Apr. 7, 1980 31093	USLife	Credit Corp.			<i>etal</i> Joseph C. Correll with Louis L. Boswell	1500 170	.00 7,620	Sec. 5 Lot 130 Deverger St.
Apr. 22, 1980 32280	"	"	"		Louis L. Boswell Jr. <i>etal</i>	1501 240	.00 5,040	Sunny acres Paris mt. sp. Lot 78 Paris View ave.,
May 5, 1980 33009	"	"	"		James A. Donald	1502 322	.00 5,472	2 acs. Dunblin sp.
May 13, 1980 33222	"	"	"		Charles Yates, <i>etal</i>	1502 993	.00 4,080	Sec. 4 Lot 98 Hummett St.
May 14, 1980 34838	"	"	"		Paul B. Kece	1503 123	.00 5,040	Lot 8 Highland ave.
Jun. 3, 1980 34838	"	"	"		Mrs. L. Crody, <i>etal</i>	1504 475	.00 4,680	Lot 24 Stratford, Sec. II Kennedy St.
Jun. 3, 1980 34838	"	"	"		Dorothy M. Oliver	1504 477	.00 2,670	Lot 128 Alpha Dr.
Jun. 3, 1980 35030	"	"	"		Edward Thomas	1504 479	.00 4,608	Lot 7 Pleasant View View Point Place
Jun. 5, 1980 35089	"	"	"		David E. Wilson	1504 578	.00 10,620	Lot 31 Bayne Dr. Mill St. Kay's acres
Jun. 6, 1980 35328	"	"	"		Donald Styles, <i>etal</i>	1504 624	.74 4,919	Lot 7 8 ft. lot 6 Sand Bridge Rd. Webster St.
Jun. 10, 1980 35417	"	"	"		Farker Ray Passmore <i>etal</i>	1504 951	.00 876	Lots 13 & 14 Cor. Jolley
Jun. 11, 1980 35417	"	"	"		Bernard Johnson with Frank S. Johnson	1504 976	.00 5,400	Lot 180 S. Forest Ead. Pine Grove Nghts.
Jun. 11, 1980 36141	"	"	"		Jean S. Oliver	1504 978	.00 7,056	Lot 5 Pine Grove Rd. Canterbury, So. The Village Sect
June 19, 1980 36141	"	"	"		Joseph Cohen, <i>etal</i>	1505 602	.00 3,888	Lot 25 Cor. Chesley St. &
June 19, 1980 36631	"	"	"		Alexander W. Sullivan	1505 604	.00 4,740	1 acre Austin sp.
Jun. 25, 1980	"	"	"		Johnny J. Armstrong	1506 73	.00 3,960	Lot 193 Paramount Pk.

INDIRECT or MORTGAGEE Index to Real Estate Mortgages — Greenville County, S. C.

KEYS PRINTING COMPANY, GREENVILLE, S. C.

Open at Proper Tab according to First Letter or Letters of Name and refer to Buff Sub-Index sheet for page reference.

(J)

FILE NUMBER DATE OF RECORD	MORTGAGEES FAMILY NAMES	GIVEN NAMES ABCDEFGH	GIVEN NAMES IJKLMNO	GIVEN NAMES PQRSTUVWXYZ	MORTGAGORS	BOOK	PAGE	Amount	BRIEF DESCRIPTION, LOCATION, ETC. (Not Warranted)
619 July 9, 1980	USLife	Credit Corp.			William J. Morrison ^{et al}	1507	236	5,340 ^{.18}	Lot, Fairview Dr.
863 July 11, 1980	"	"	"		Jerry Lee Lanford, ^{et al}	1507	550	4,680 ^{.00}	Pl. lot 15 Savannah St. Diedmont Hts.
5903 Aug. 26, 1980	"	"	"		Ray Cash, ^{et al}	1512	749	5,040 ^{.00}	Lot 110 Snydale Dr.
8876 Apr. 19, 1980	"	"	"		William J. Meder, ^{et al}	1514	677	2,412 ^{.00}	W. D'null Dr. Lot 9 Dunham Sudge
9163 Apr. 22, 1980	"	"	"		Joseph Earl Cook, ^{et al}	1517	69	5,328 ^{.00}	Lot 1 Snydale Dr.
11802 Oct. 15, 1980	"	"	"		David E. Wilson	1520	513	20,916 ^{.00}	Saint Pl. Lot 31 Bayne Dr. View
12384 Oct. 20, 1980	"	"	"		Willie Lania, Jr. ^{et al}	1521	320	2,664 ^{.00}	Lot, Ligon St.
12826 Oct. 23, 1980	"	"	"		James A. Donald, ^{et al}	1521	308	11,520 ^{.00}	2 Acres Dumbell Dr.
14230 Nov. 6, 1980	"	"	"		Richard L. Truesdell ^{et al}	1523	735	730 ^{.00}	Dr. mtg. on Rem. Ch. 1073 sq. 800 Assignment to Bob James, ^{et al}
14571 Nov. 10, 1980	"	"	"		Bob L. James ^{et al}	1524	27	2,232 ^{.00}	Wester Rd., Skyland Pk. Lot 21 Cor. Hills ave. +
15701 Nov. 21, 1980	"	"	"		Willie Lee Smith	1525	245	1,944 ^{.00}	Lot 4
16820 Dec. 3, 1980	"	"	"		Marshall M. Jackson ^{et al}	1526	432	2,533 ^{.82}	Charlotte St. Lot 1 Cor. Bayce Spg. ave. +
16897 Dec. 4, 1980	"	"	"		Idell Cohen, ^{et al}	1526	587	3,111 ^{.53}	Lyngh Dr. + Kennedy Pk. Bond Dr. Lot 18 Cor. Blossom Dr. New
17107 Dec. 5, 1980	"	"	"		Russell Cook, ^{et al}	1526	831	4,699 ^{.96}	Lot 66
18049 Dec. 17, 1980	"	"	"		Clinton Landrum ^{et al}	1527	804	4,752 ^{.00}	Sumner Maple Lot 151 Woodfield Dr.
18049 Dec. 17, 1980	"	"	"		Pauline J. Frady	1527	806	5,628 ^{.00}	Lot 3 Myrtle Dr.

INDIRECT or MORTGAGEE Index to Real Estate Mortgages — Greenville County, S. C.


KEYS PRINTING COMPANY, GREENVILLE, S. C.

Open at Proper Tab according to First Letter or Letters of Name and refer to Buff Sub-Index sheet for page reference.

FILE NUMBER DATE OF RECORD	MORTGAGEES FAMILY NAMES	GIVEN NAMES ABCDEFGHIJ	GIVEN NAMES JKLMNO	GIVEN NAMES PQRSTUVWXYZ	MORTGAGORS	BOOK	PAGE	Amount	BRIEF DESCRIPTION, LOCATION, ETC. (Not Warranted)
20761 Jan. 19, 1981	USLife	Credit Corp.			David Brannon, et al	1530	455	.00 3,312	Chick, 500 ft. Lot, Pelham Rd.
23447 Feb. 18, 1981	"	"			Alvin Scott Breagal	1532	803	.00 4,896	Lot 21 + Scott Ave. mills mill
23982 Feb. 25, 1981	"	"			Will R. Langston, et al	1533	482	.56 1,484	Lot 66 Lake circle St.
24163 Feb. 26, 1981	"	"			Ella Mae Roberts, et al	1533	642	.50 4,200	Lot 7 Bates St.
24303 Feb. 27, 1981	"	"			Jerry B. Ashley, et al	1533	707	.00 3,420	Home Lot 10 Geneva St.
24638 Mar. 3, 1981	"	"			John W. Rogers, et al et al et al et al et al	1534	117	.00 6,720	Lot 11 Warren Ct.
24932 Mar. 5, 1981	"	"			Lemuel J. Roswell, Jr.	1534	322	.00 5,184	Bates St. Lot 78 Louis View Ave.
26117 Mar. 18, 1981	"	"			Margie L. Carter (with Helma Sallee)	1535	522	.00 3,600	Lot
28236 Apr. 8, 1981	"	"			Helma Sallee Drew	1537	610	.00 1,764	Lot 95 A Woodland Bl. Woodfield, Sec. F
28558 Apr. 10, 1981	"	"			James E. Hagan, et al	1537	949	.00 1,620	Lot 257 Pt. lot 258 Foxhall Blattie Npta. sec. 3
31176 May 7, 1981	"	"			Earnest Lee Rainey, et al	1540	587	.00 5,376	Lot 56 Long Shale Rd. 20-1 Weyler St.
31176 May 7, 1981	"	"			Parker L. Passmore	1540	589	.75 939	Lots 13+14 Col. Valley Bridge Salemville
31268 May 8, 1981	"	"			Aubrey C. Mills, et al	1540	736	.00 7,200	Lot 162 Picardy Dr.
32167 May 9, 1981	"	"			Bernard Johnson, et al	1541	507	.00 5,400	Lot 100 S. Front St.
33007 May 22, 1981	"	"			Johannie M. Gray, et al	1542	374	.00 7,440	ave. Augusta St. Carver Lot 251 St. lot 251 Beck
33104 May 29, 1981	"	"			Judy Earl Spake, et al	1542	518	.21 5,342	Lot 1 Dierks Dr.

INDIRECT or MORTGAGEE Index to Real Estate Mortgages — Greenville County, S. C. 1

KEYS PRINTING COMPANY, GREENVILLE, S. C.


 Open at Proper Tab according to First Letter or Letters of Name and refer to Buff Sub-Index sheet for page reference.

(H)

FILE NUMBER DATE OF RECORD	MORTGAGEES FAMILY NAMES	GIVEN NAMES ABCDEFGH	GIVEN NAMES IJKLMNO	GIVEN NAMES PQRSTUVWXYZ	MORTGAGORS	BOOK	PAGE	Amount	BRIEF DESCRIPTION, LOCATION, ETC. (Not Warranted)
33428 June 2, 1981	USLife	Credit Corp			Francis G. Crosby, et al	1542	923	4,680 ^{.00}	Lot 24 Shafford, sec. 11
33972 June 8, 1981	"	"	"		Arthur J. Noble, et al	1543	439	22,800 ^{.00}	Judson D'ville rd. Lot 68 Goodrich st.
34159 June 9, 1981	"	"	"		Lloyd W. Waters, et al	1543	559	4,356 ^{.00}	View Point Place Lot 30 Bayne Dr.
34159 June 9, 1981	"	"	"		Willa Willie R. Kelch Willie Lee Smith, et al	1543	561	1,944 ^{.00}	Lot 4 Vardry Vale, sec. 2
34643 June 15, 1981	"	"	"		Charles E. Rosemond, et al	1544	68	3,384 ^{.00}	Lot 33 Vista Dr. St. The Village, sec. 1
222 July 2, 1981	"	"	"		Joseph Egan, et al	1546	23	4,924 ^{.00}	Lot 25 Chesley Dr. + Canterbury
303 July 7, 1981	"	"	"		John D. Thomason, et al	1546	118	5,112 ^{.00}	Wilston Rd. Sylvania H. Lot 21 Cor. Sater ave. +
1264 July 15, 1981	"	"	"		Kenneth Duchan, et al	1546	968	3,744 ^{.00}	Lot 15 Jamison st. Chick sp. rd.
1266 July 15, 1981	"	"	"		David W. Brannon, et al	1547	41	7,860 ^{.00}	Lot 11 Ham Rd. Village Sun rd.
2130 July 24, 1981	"	"	"		James Booker Jr, et al	1547	788	5,184 ^{.00}	Lot 38 Canterbury st. 2nd
2153 July 24, 1981	"	"	"		Earnest Lee Ramey, et al	1547	814	24,960 ^{.00}	Spattie Hts. - Sec 3 Lot 56 Long Arch Rd.
0425 July 28, 1981	"	"	"		Rollette P. Greene, et al	1548	62	6,240 ^{.00}	ave. augusta rd. Ranchee Lot 216 1/2 Pt. lot 217 McCoy
02545 July 29, 1981	"	"	"		Frank Zimmerman, et al	1548	175	4,824 ^{.00}	Wine Hts. Lot 42 Bruclyff Dr.
3327 Aug. 5, 1981	"	"	"		Harold J. Ray	1549	89	23,520 ^{.00}	Rd. Mansfield H. sec. 11 Lot 23 Leane ave Bramlett
3731 Aug. 10, 1981	"	"	"		Shirley S. League	1549	440	2,376 ^{.00}	Hunter's area Lot 91 Boyd ave.
4468 Aug. 18, 1981	"	"	"		Russell Peale et al	1550	197	4,680 ^{.00}	Lot 66

INDIRECT or MORTGAGEE Index to Real Estate Mortgages — Greenville County, S. C.

KEYS PRINTING COMPANY, GREENVILLE, S. C.

Open at Proper Tab according to First Letter or Letters of Name and refer to Buff Sub-Index sheet for page reference.

FILE NUMBER DATE OF RECORD	MORTGAGEES FAMILY NAMES	GIVEN NAMES ABCDEFGHIJ	GIVEN NAMES JKLMNO	GIVEN NAMES PQRSTUWXYZ	MORTGAGORS	BOOK	PAGE	Amount	BRIEF DESCRIPTION, LOCATION, ETC. (Not Warranted)
5270 Aug. 27, 1981	USLife	Credit Corp.			James R. Capps, et al	1551	74	.00 6,780	Lockvale, sec. 1, Mount # Lot 1 Lockvale Dr.
5433 Aug. 28, 1981	"	"	"		Lydia P. Chappell, et al	1551	111	.78 2,435	Lot Perry me.
5844 Sep. 2, 1981	"	"	"		Jackie Lee Bennon	1551	757	.00 3,423	the village, sec. 1 Lot 75 La Belle Place
5863 Sep. 2, 1981	"	"	"		Alexander W. Fulcham	1551	714	.00 6,552	ruston rd. Jone Ridge Rd.
5983 Sep. 3, 1981	"	"	"		Will R. Longston, et al	1551	715	.00 1,738	mill mill Lot 66 Lake Circle st.
6778 Sep. 14, 1981	"	"	"		Jackie L. Bennon	1552	647		Assignment of future Advances wherein it.
6833 Sep. 15, 1981	"	"	"		John W. Rogers, et al	1552	111	.00 15,624	Lot 11 Marion st.
7151 Sep. 17, 1981	"	"	"		Arnold Davis, et al	1553	83	.00 6,624	Mount # Lot 173 Belle meade
7244 Oct. 13, 1981	"	"	"		Mary B. Ashley	1555	112	.00 3,423	J. Penn Lot 15 Thirion st.
9535 Oct. 15, 1981	"	"	"		Derry B. Ashley, et al	1555	319		Assignment of future Advances Assignment of future Advances
9529 Oct. 15, 1981	"	"	"		Ray Cook, et al	1555	316	.00 8,544	Assignment of future Advances Lot 111 Inverdale Dr.
11164 Nov. 4, 1981	"	"	"		James E. Nagard, et al	1557	83	.55 4,627	Foxhall Rd Woodfields, sec. B Lot 2571 St. Lot 258
12375 Nov. 19, 1981	"	"	"		Earline J. Frady	1558	42	.00 10,440	Moulden Lot 3 Hyde cr.
12378 Nov. 17, 1981	"	"	"		Frank W. Thomson	1558	68	.00 5,328	Fairview # Lot Wilsons Bridge, sec.
12818 Nov. 25, 1981	"	"	"		James Moses Berry	1558	536	.19 3,430	Westview Lot 57 Wilburn ave.
13731 Dec. 10, 1981	"	"	"		Will R. Longston, et al	1559	443	.00 2,304	mill mill Lot 66 Lake Circle st.

INDIRECT or MORTGAGEE Index to Real Estate Mortgages — Greenville County, S. C.

KEYS PRINTING COMPANY, GREENVILLE, S. C.

Open at Proper Tab according to First Letter or Letters of Name and refer to Buff Sub-Index sheet for page reference.

(I)

FILE NUMBER DATE OF RECORD	MORTGAGEES FAMILY NAMES	GIVEN NAMES ABCDEFGHIJ	GIVEN NAMES JKLMNO	GIVEN NAMES PQRSTUVWXYZ	MORTGAGORS	BOOK	PAGE	Amount	BRIEF DESCRIPTION, LOCATION, ETC. (Not Warranted)
13731 Dec. 10, 1981	USLife	Credit Corp.			<i>etal</i> Marshall M. Jackson	1559	445	.00 2,580	1 Charlotte St. Lot 1 Cor. Boyce, 4 th ave.
14293 Dec. 17, 1981	"	"			David E. Wilson, <i>etal</i>	1539	902	.00 25,368	View Pointe Marie Lot 31 Boyce Dr.
14819 Dec. 28, 1981	"	"			Audrey C. Mills, <i>etal</i>	1560	573	.00 7,200	Alleebury Lot 172 Picardy Dr.
15024 Dec. 30, 1981	"	"			Clinton Lydman, <i>etal</i>	1560	810	.00 4,752	Sunny Slope Sec. Two Lot 151 Wensfield Dr.
15395 Jan. 5, 1982	"	"			<i>of & by Willie R. Ketch</i> Willie Lee Smith	1561	86	.08 1,946	Lot 4
15823 Jan. 11, 1982	"	"			Joseph Cohen, <i>etal</i>	1561	432	.00 5,112	Conteclung St. The Village sec. I Lot 25 Cor. Chesley Dr. +
16579 Jan. 22, 1982	"	"			Willie H. Newton, <i>etal</i>	1561	938	.00 15,768	Hgt. Sec. II Lot 131 Melvin Dr. Belmont
16795 Jan. 27, 1982	"	"			Henry Lee Freeman, <i>etal</i>	1562	244	.40 2,937	Lot 79
17149 Feb. 1, 1982	"	"			Johnny F. Armstrong	1562	577	.95 3,482	Lot 193 Paramount Pt.
17258 Feb. 2, 1982	"	"			Charles W. Wood, <i>etal</i>	1562	643	.43 7,682	Gate 30 Lot 25 High Top Dr.
17835 Feb. 9, 1982	"	"			Melvin J. Morris, <i>etal</i>	1563	153	.00 9,240	Orcher Colony Lot 1 Old Augusta Rd.
17795 Feb. 9, 1982	"	"			Parker Ray Passmore	1563	215	.00 9,360	Rd. Lots 13+14 Jolly Bridge
19507 Mar. 2, 1982	"	"			Joy Carl Soole, <i>etal</i>	1564	974	.18 5,340	Lot 1 Trevisi Rd.
20638 Mar. 16, 1982	"	"			Olivia Scott Brezard	1565	948	.00 4,896	Lot 21.4 Scott ave.
22639 Apr. 9, 1982	"	"			William J. Melder, <i>etal</i>	1567	640	.00 1,536	Rd. Lot 9 Dunham Bridge
22938 Apr. 14, 1982	"	"			Robert L. Butler, <i>etal</i>	1567	921	.00 3,780	J. Forest bpts. Lot 142 Pinefield Dr.

INDIRECT or MORTGAGEE Index to Real Estate Mortgages — Greenville County, S. C.

KEYS PRINTING COMPANY, GREENVILLE, S. C.

Open at Proper Tab according to First Letter or Letters of Name and refer to Buff Sub-Index sheet for page reference.

FILE NUMBER DATE OF RECORD	MORTGAGEES FAMILY NAMES	GIVEN NAMES ABCDEFGHIJ	GIVEN NAMES JKLMNO	GIVEN NAMES PQRSTUVWXYZ	MORTGAGORS	BOOK	PAGE	Amount	BRIEF DESCRIPTION, LOCATION, ETC. (Not Warranted)
23330 Apr. 20, 1982	USLife	Credit Corp.			James R. Capper, et al	1568	336	6,624 ^{.00}	Lockyale Sec. 1 Huntt Sp. Lot 1 Lockvale Dr.
23330 Apr. 20, 1982	"	"			Jerry B. Ashley	1568	338	3,420 ^{.00}	H. Sun Lot 10 Queens St.
24093 Apr. 29, 1982	"	"			Bernard Johnson, et al	1568	924	5,266 ^{.03}	Lot 180 South Jones Est.
25611 May 18, 1982	"	"			Marshall M. Jackson	1570	326	2,580 ^{.00}	Lot 1 Boyce Sp. ave.
25611 May 17, 1982	"	"			Willie Laine, Jr. et al	1570	328	2,220 ^{.00}	Lot Ligon St.
25748 May 19, 1982	"	"			Aubrey C. Mills et al (Capt. Aquin J. Bowers)	1570	401	13,272 ^{.00}	Albion Lot 162 Hardy Dr.
26939 June 2, 1982	"	"			Louis J. Bowers, Jr. St.	1571	719	5,184 ^{.00}	Cent Baten Sp. Lot 78 Paris View Ln. Frank
27029 June 3, 1982	"	"			John W. Rogers, et al	1571	751	19,824 ^{.00}	Lot 11 Warren Court
27543 June 9, 1982	"	"			Will R. Langston, et al (W. James J. J.)	1572	242	2,304 ^{.00}	mills mill Lot 66 Lake Circle St
27889 June 14, 1982	"	"			James Thomas Berry	1572	654	3,150 ^{.00}	Nyctulow Lot 57 William Ave.
28041 June 15, 1982	"	"			Willie Dickens, et al	1572	674	12,096 ^{.00}	Lot 58 Elizabeth Hgts.
28855 June 24, 1982	"	"			Maggie Carter or W. Willie R. Ketch	1573	616	4,200 ^{.00}	Lot
1465 July 20, 1982	"	"			Willie Lee Smith	1575	686	1,944 ^{.00}	Lot 4 White Horse Rd.
1984 July 30, 1982	"	"			James Junior Drummond	1576	85	11,160 ^{.00}	Huntt Sp. Lot 11 Humard Dr. Brookway
2334 July 29, 1982	"	"			James Booker, Jr. et al	1576	460	10,286 ^{.00}	The Village, Huntt Sp. Lot 38 Canterbury St. Sec. I
2585 Aug. 5, 1982	"	"			Charles E. Rosemond et al	1577	190	3,384 ^{.00}	Vale Sec. 2 Lot 33 Vesta Dr. Varday

INDIRECT or MORTGAGEE Index to Real Estate Mortgages — Greenville County, S. C.

KEYS PRINTING COMPANY, GREENVILLE, S. C.

Open at Proper Tab according to First Letter or Letters of Name and refer to Buff Sub-Index sheet for page reference.

(J)

FILE NUMBER DATE OF RECORD	MORTGAGEES FAMILY NAMES	GIVEN NAMES ABCDEFGHIJ	GIVEN NAMES KLMNO	GIVEN NAMES PQRSTUVWXYZ	MORTGAGORS	BOOK	PAGE	Amount	BRIEF DESCRIPTION, LOCATION, ETC. (Not Warranted)
4117 Aug. 18/1982	USLife		Credit Corp		Earline Brady	1578	104	15,120 ^{.00}	Mauldin Lot 3 Maple Cr.
4159 Aug. 19/1982	"		"		James J. Drummond	1578	164	11,160 ^{.00}	For own mtg. see CEM 84-1576 A. 85 Lot 9, Narwood Rd. Broadway, Hunt Sp.
"	"		"		"	1578	164		
4251 Aug. 20/1982	"		"		Harvey P. Flynn, et al	1578	343	4,680 ^{.00}	1.83 acs. Robertson Rd. ave. Augusta Rd. Lanchee
5048 Aug. 30/1982	"		"		Raketa P. Greene	1579	72	7,200 ^{.00}	Lot 216 + H. lot 217 Peopley
5267 Sep. 8/1982	"		"		Donald Styles, et al	1579	936	5,472 ^{.00}	Ch. Kay's acs. Lot 7 + H. lot 6 dandhill
5968 Sep. 8/1982	"		"		James R. Capps, et al	1579	938	10,080 ^{.00}	Kochvale sec. 7 Hunt sp. Lot 1 Kochvale Dr.
5969 Sep. 9/1982	"		"		Johnny J. Armstrong	1580	84	3,660 ^{.00}	Lot 193 Saramount Pt.
5969 Sep. 9/1982	"		"		Jean S. Oliver	1580	86	7,056 ^{.00}	Pine Grove NGA Lot 5 Pine Grove Rd.
4577 Sep. 28/1982	"		"		Joy Earl Pool, et al	1581	712	5,328 ^{.00}	Lot 1, Siervolig Dr.
9238 Oct. 14/1982	"		"		Willie N. Newton, et al	1583	234	22,944 ^{.00}	Belmont NGA. Sec. 2 Lot 131 Melvin Dr.
9178 Oct. 14/1982	"		"		Jerry B. Ashley, et al	1583	258	3,420 ^{.00}	Ft. Sum. Lot 10 Friends St.
9679 Oct. 21/1982	"		"		Will R. Langston, et al	1583	743	3,300 ^{.00}	Lot 66 Lake Cir Dr - Millville
9705 Oct. 21/1982	"		"		John Thomas Houston, et al	1583	655	7,104 ^{.00}	Apex Lot 51 Cal. Brook Dr. Magnolia
10015 Oct. 26/1982	"		"		Robert Henry Fowler	1583	967	50,880 ^{.00}	1 acre Grove sp.
10283 Oct. 28/1982	"		"		David E. Wilson, et al	1584	264	33,408 ^{.00}	New Light Rd. Lot 31 Payne Rd.

INDIRECT or MORTGAGEE Index to Real Estate Mortgages — Greenville County, S. C.


KEYS PRINTING COMPANY, GREENVILLE, S. C.

Open at Proper Tab according to First Letter or Letters of Name and refer to Buff Sub-Index sheet for page reference.

FILE NUMBER DATE OF RECORD	MORTGAGEES FAMILY NAMES	GIVEN NAMES ABCDEFGHIJ	GIVEN NAMES KLMNO	GIVEN NAMES PQRSTUVWXYZ	MORTGAGORS	BOOK	PAGE	Amount	BRIEF DESCRIPTION, LOCATION, ETC. (Not Warranted)
12388 Apr. 27, 1982	USLife	Credit Corp.			Rennie W. Boyne, <i>tlr</i>	1586	626	.00 15,552	Rockvale, sec. 2, Hunt #1. Lot 204 Rockvale Pl.
12777 Apr. 26, 1982	"	"	"		David W. Brennan, <i>tlr</i>	1587	31	.00 4,688	Chicko, Hwy. #1. Lot 5 Blkham Rd.
13323 Dec. 2, 1982	"	"	"		Ruby L. Jennings	1587	770	.00 7,200	Lot 21 Lee Rd.
13322 Dec. 2, 1982	"	"	"		Willie Laine Jr. <i>tlr</i>	1587	782	.00 3,744	Lot, Ligon St.
13476 Dec. 3, 1982	"	"	"		Harold Davis, <i>tlr</i>	1587	898	.00 6,624	Hunt #1. Lot 173 Belle Meade
13547 Dec. 3, 1982	"	"	"		W. Lewis L. H. <i>tlr</i>	1587	996	.00 18,648	Lot 30 Lot 78 Park View ave.
14758 Dec. 17, 1982	"	"	"		Louis L. Howell, Jr. (W. Lewis L. H.)	1589	442	.00 3,150	W. Lewis Lot 57 Welkum ave.
15644 Dec. 28, 1982	"	"	"		James Thomas Berry	1590	282	.00 6,968	Bates #1. 1 acre Keller mill Rd.
16508 Jan. 6, 1983	"	"	"		Roger D. Nembree (W. Lewis L. H. & Willie Lee Ketch)	1591	128	.00 2,160	Lot 4
16508 Jan. 6, 1983	"	"	"		Willie Lee Smith	1591	130	.89 4,897	Lot 21.4 Scott ave.
16508 Jan. 6, 1983	"	"	"		Olivia Scott Brezgal	1591	132	.80 1,538	Lot 9 Dunham Bridge
16508 Jan. 6, 1983	"	"	"		William J. Medley, <i>tlr</i>	1591	134	.34 2,582	+ Charlotte St. Lot 1 cor. Bayel Springs ave.
17710 Jan. 19, 1983	"	"	"		Marshall M. Jackson	1592	390		Assignment of Future Advances
17650 Jan. 19, 1983	"	"	"		James E. Nagrod, <i>tlr</i>	1592	362	.00 3,312	Lot 79
17651 Jan. 19, 1983	"	"	"		Henry Lee Freeman, <i>tlr</i>	1592	363	.00 3,960	Hall Rd. Woffields, sec. 1B Lot 257 & A. lot 258 Fox
17901 Jan. 24, 1983	"	"	"		James E. Nagrod, <i>tlr</i>	1592	476	.00 17,536	Lot 58 Elizabeth Hgts.
					Willie Lickens, <i>tlr</i>				

INDIRECT or MORTGAGEE Index to Real Estate Mortgages — Greenville County, S. C.

KEYS PRINTING COMPANY, GREENVILLE, S. C.



 Open at Proper Tab according to First Letter or Letters of Name and refer to Buff Sub-Index sheet for page reference.

1
K

FILE NUMBER DATE OF RECORD	MORTGAGEES FAMILY NAMES	GIVEN NAMES ABCDEFGHIJ	GIVEN NAMES KLMNO	GIVEN NAMES PQRSTUVWXYZ	MORTGAGORS	BOOK	PAGE	Amount	BRIEF DESCRIPTION, LOCATION, ETC. (Not Warranted)
18083 Jan. 25, 1983	USLife	Credit Corp			et al Robert Eugene Walker	1592	846	4,968 ^{.00}	Augusta ave Lot 257 Chatham St.
19397 Feb. 7, 1983	"	"	"		Lennie Smith et al of the Willie Lee Smith	1594	80	4,572 ^{.00}	Washington Hgts. Sec. C Pt. lots 23124 Washington Loop
19675 Feb. 9, 1983	"	"	"		Willie R. Keel	1594	331	6,768 ^{.00}	Lot 4 Shiloh
20461 Feb. 17, 1983	"	"	"		Aubrey C. Mills	1595	64	15,456 ^{.00}	Lot 162 Peardy St.
20892 Feb. 23, 1983	"	"	"		Lyola D. Chappell, et al	1595	569	2,340 ^{.00}	Lot, Perry Ave.
21331 Feb. 28, 1983	"	"	"		Ella Mae Roberts et al of the Jean S. Combs	1596	103	4,200 ^{.00}	Lot 7 Bates St.
22484 Mar. 9, 1983	"	"	"		Jean S. Oliver	1597	365	7,056 ^{.00}	Lot 5 Pine Grove Rd.
24588 Mar. 29, 1983	"	"	"		Cornell A. Gray et al	1599	536	7,740 ^{.00}	Augusta Rd. Rancher Lot 258 + Pt. 257 Bush Ave.
24554 Mar. 29, 1983	"	"	"		Ella Mae Sullivan	1599	559	7,200 ^{.00}	1.0 acre Ridge Rd. Austin Sp
25469 Apr. 5, 1983	"	"	"		Robert LeButter, et al	1600	948	3,744 ^{.00}	South Forest Estate Lot 147 Plainfield Cir.
25812 Apr. 7, 1983	"	"	"		David W. Brannon et al	1601	98	29,160 ^{.00}	Chick Spg. Sp. Lot Alham Rd.
26484 Apr. 13, 1983	"	"	"		Judy Earl Poole, et al	1601	992	5,400 ^{.00}	Lot 1 Newlin Dr.
26803 Apr. 15, 1983	"	"	"		Will R. Langston, et al	1602	275	3,960 ^{.00}	mills mill Lot 66 Lakeville St.
27232 Apr. 20, 1983	"	"	"		Walter Lee Martin, et al	1602	711	31,680 ^{.00}	Lot 1 Manning St.
27366 Apr. 20, 1983	"	"	"		James A. Donald et al	1602	809	67,680 ^{.00}	2 acres Dunklin Sp.
27369 Apr. 20, 1983	"	"	"		Willie M. Newton, et al	1602	819	38,640 ^{.00}	Lot 131 Merwin Dr. Belmont Sp.

INDIRECT or MORTGAGEE Index to Real Estate Mortgages — Greenville County, S. C.

KEYS PRINTING COMPANY, GREENVILLE, S. C.


 Open at Proper Tab according to First Letter or Letters of Name and refer to Buff Sub-Index sheet for page reference.

FILE NUMBER DATE OF RECORD	MORTGAGEES FAMILY NAMES	GIVEN NAMES ABCDEFGHIJ	GIVEN NAMES JKLMNO	GIVEN NAMES PQRSTUVWXYZ	MORTGAGORS	BOOK	PAGE	Amount	BRIEF DESCRIPTION, LOCATION, ETC. (Not Warranted)
27818 April 25, 1983	USLife	Credit Corp.			(AKA James Junior) James J. Drummond aka Emily Williams aka James J. Drummond	1603	508	18,452 ^{.00}	Grant Sp. Lot 11 Pleasant Dr. Brookwood
28936 April 28, 1983	"	" "			Emrico P. Harty et al. aka James J. Harty	1604	273	16,212 ^{.00}	Lot 21 Pleasant Dr. Mauldin
28218 April 28, 1983	"	" "			James Donn Berry	1604	288	4,464 ^{.00}	lot 57 Wilbur Ave. West King
30556 May 17, 1983	"	" "			Donald R. Caldwell, et al	1606	913	42,720 ^{.00}	5.46 Acres U.S. Hwy. 276
30149 May 23, 1983	"	" "			AKA Eptine J. Frady Earline J. Frady	1607	524	48,000 ^{.00}	Lot 3 Hyde Cir. Mauldin
33288 Jun 9, 1983	"	" "			Billy J. Ambrose, et al	1610	689	29,400 ^{.00}	"Blossom Terrace" Lot 6 Apple Dr. Apple
34629 June 21, 1983	"	" "			Robert Henry Fowler et al	1612	286	50,880 ^{.00}	Pt. Lot 2 Grove Sp.
34604 June 21, 1983	"	" "			Willie Davis, Jr. et al	1612	457	4,464 ^{.00}	Lot Ligon St.
35658 June 29, 1983	"	" "			Blanche Levera Ashley AKA Shirley G. League	1613	718	5,526 ^{.00}	Lot 81 West Decatur St.
33860 June 30, 1983	"	" "			Shirley Gray	1614	19	1,961 ^{.56}	Acres Lot 91 Bayh. Ave. Newton
663 July 7, 1983	"	" "			Frank Zimmerman et al	1615	81	6,000 ^{.00}	Lot 42 Dixie Hgts.
1288 July 13, 1983	"	" "			Laura Belle Suttle	1615	780	5,520 ^{.00}	Lot 4 Charlotte St.
1653 July 16, 1983	"	" "			Johnny J. Armstrong	1616	221	3,660 ^{.00}	Lot 193 "Paramount Park"
2645 July 25, 1983	"	" "			Daniel D. Poulton et al	1617	660	7,104 ^{.00}	*County Rd. Franklin Sp. 2.63 Acs. Cox Coaling Hwy. Rd.
3757 Aug 2, 1983	"	" "			Miss Scott Bruzel	1619	70	4,909 ^{.21}	Lot Scott Ave.
5935 Aug 19, 1983	"	" "			Harald J. Ray, et al	1621	846	25,200 ^{.00}	"Mossfield Park" Lot 23 Leone Ave. Dec. P.

