

INDIRECT or MORTGAGEE Index to Real Estate Mortgages — Greenville County, S. C.

REG. U. S. PAT. OFFICE *Cott* County Indexes Since 1888 An Identifying Trade Mark

Open at Proper Tab according to First Letter or Letters of Name and refer to Buff Sub-Index sheet for page reference.


COTT FAMILY NAME INDEX No. 75 © 1949
MADE BY THE COTT INDEX COMPANY, COLUMBUS, OHIO
SOLD BY WALKER, EVANS & COGSWELL CO., CHARLESTON, S.C.

(A)

FILE NUMBER DATE OF RECORD	MORTGAGEES FAMILY NAMES	GIVEN NAMES ABCDEFGH	GIVEN NAMES IJKLMNO	GIVEN NAMES PQRSTUVWXYZ	MORTGAGORS	BOOK	PAGE	Amount	BRIEF DESCRIPTION, LOCATION, ETC. (Not Warranted)
16033 Jan. 6, 1975	Citizens	B & L Assoc.			Sybil A. Wilson	1330	794	.00 16,000	Near Miller 1.5 aca. S.C. Hwy. 277
16242 Jan. 8, 1975	"	"	"		J. Douglas Harrison	1331	76	.00 4,400	near Chick Sags Lot, N. Main St. (post office rd)
16242 Jan. 9, 1975	"	"	"		Edward L. Price, et al	1331	79	.00 7,200	Miller Lot 6 Mellon St. blk J
16057 Jan. 6, 1975	"	"	"		Frank L. Lee, et al	1012	676	.00	Sp. Mt. Ave. R. Em. Rd. 1152 pg. 135 Release 2 lots & tract 1/4
16570 Jan. 13, 1975	"	"	"		Martin E. Bowen	1331	375	.00 5,800	3 aca. Rutledge Rd. base Part also 33.19 aca. Enoree River, Chick Sags rd.
"	"	"	"		" " "	1331	375	.00	Wilson Rd) Oneal St. near Miller
17062 Jan. 20, 1975	"	"	"		Roger L. Reeves, et al	1331	741	.00 20,000	6 aca. Hwy. 23-192 (Becky- also lots 14 & 32 near Miller Oneal St)
17057 Jan. 20, 1975	"	"	"		Charles A. Singleton, et al	1331	738	.00 1,700	Lot 30 & 31 near Miller Oneal St
17825 Jan. 29, 1975	"	"	"		Church of God, (near)	1332	219	.00 50,000	Burgess Hills sec. III Chick Sags Lots 11 & 12 Mt. Vernon cir.
17889 Jan. 30, 1975	"	"	"		Jimmy Brooks	1332	299	.00 4,000	Lot 10, 3 & 2 Riverside rd also lot 1 cor. county rd + 40 ft. St. Riverside Park Taylors, Chick Sags rd
"	"	"	"		" " "	1332	299	.00	
"	"	"	"		" " "	1332	299	.00	
18016 Jan. 31, 1975	"	"	"		William Earle Southard	1332	424	.00 2,200	Redmont Park Chick Sags rd Lot Redmont ave. Extra
18014 Jan. 31, 1975	"	"	"		Jimmy J. Upton, et al	1332	430	.00 5,000	near Chick Sags rd. Lot Blarden + Earle, Sta
17880 Jan. 30, 1975	"	"	"		Carlo Lindsey, et al	1313	984	.00	Sp. Mt. Ave. R. Em. Rd. 1232 pg. 135 Release 2 lots & tract 1/4
18569 Feb. 7, 1975	"	"	"		Lucy B. Williams	1332	853	.00 18,500	(Emma St.) Chick Sags rd. .54 aca. W. Farnsett St

INDIRECT or MORTGAGEE Index to Real Estate Mortgages — Greenville County, S. C.

() REG. U. S. PAT. OFFICE *Chas. McCott* County Indexes Since 1888 An Identifying Trade Mark

 Open at Proper Tab according to First Letter or Letters of Name and refer to Buff Sub-Index sheet for page reference.

COTT FAMILY NAME INDEX No. 75 © 1949
MADE BY THE COTT INDEX COMPANY, COLUMBUS, OHIO
SOLD BY WALKER, EVANS & COGSWELL CO., CHARLESTON, S.C.

FILE NUMBER DATE OF RECORD	MORTGAGEES FAMILY NAMES	GIVEN NAMES ABCDEFGHIJ	GIVEN NAMES KLMNO	GIVEN NAMES PQRSTUVWXYZ	MORTGAGORS	BOOK	PAGE	Amount	BRIEF DESCRIPTION, LOCATION, ETC. (Not Warranted)
19439 Feb. 20, 1975	Citizens	B & L Assoc.			Leroy Taylor, et al	1333	514	8,000	Supp. #1. Lot Wilson Dr. Chick
19438 Feb. 20, 1975	"	"	"		Linnia Dale Satterfield	1333	517	10,000	Shoals Rd. Greer Pt. tract 1 = 0.67 acs. Sikes
19710 Feb. 24, 1975	"	"	"		J. Walter Brasher	1333	665	22,500	Lot 23 Lake Lora Sec. 2
19716 Feb. 24, 1975	"	"	"		Willie Mae M. Norris	1333	740	8,000	Prop. W. A. Mullins Est. Lot 17 cor. Two New Sts.
20709 Mar. 7, 1975	"	"	"		5/4 Myra J. Howard Myra J. Edens	1334	520	5,100	Chick Springs 29. Lots 10 + 11 Hammond Ave. Greer
21344 Mar. 17, 1975	"	"	"		J. D. Styles	1335	7	11,000	School, Oneal 29. Lot near Locust Hill
21325 Mar. 17, 1975	"	"	"		Ernest R. Coleman	1335	19	16,500	Robert Circle, Butler 29. Lot Ernest Rd. also lot 9
21325 Mar. 17, 1975	"	"	"		Mary B. Boone, et al	1335	22	25,500	Near Greer, Chick Supp. 29. Lot 7 Longwood Terrace
21585 Mar. 19, 1975	"	"	"		Harley A. McAhee	1335	187	20,000	Greer, Chick Supp. 29. Lot 1 Cannon St. Blk. 7
21585 Mar. 19, 1975	"	"	"		Bobby J. Husley	1335	190	20,000	Lot 76 Bobo St. (anc.) Greer Mill Village Greer, also
"	"	"	"		" " "	1335	190		Prop. in Sath 7. County
22265 Mar. 31, 1975	"	"	"		Donald Edward Cox	1335	792	600	Lot E. Lee Rd. Chick Supp. 29.
22669 Apr. 2, 1975	"	"	"		Walter B. Spindler, Jr. Dorothy L. Kattfellow	1336	111	14,500	Lot 4 W. Linnsett St. Greer
22823 Apr. 3, 1975	"	"	"		Dorothy L. Cox	1336	204	5,500	Lot 3 Appalachee Rd.
22896 Apr. 4, 1975	"	"	"		John M. Reynolds	1336	313	14,800	Lot 2 Old Sutherland Rd. + Piedmont Ave. McGair 29. also
"	"	"	"		" " "	1336	313		Piedmont Park Chick Supp. 29.

INDIRECT or MORTGAGEE Index to Real Estate Mortgages — Greenville County, S. C.

REG. U. S. PAT. OFFICE *Chas. M. Catts* County Indexes Since 1888 An Identifying Trade Mark


Open at Proper Tab according to First Letter or Letters of Name and refer to Buff Sub-Index sheet for page reference.

COTT FAMILY NAME INDEX No. 75 © 1949
MADE BY THE COTT INDEX COMPANY, COLUMBUS, OHIO
SOLD BY WALKER, EVANS & COGSWELL CO., CHARLESTON, S.C.

FILE NUMBER DATE OF RECORD	MORTGAGEES FAMILY NAMES	GIVEN NAMES ABCDEFGH	GIVEN NAMES IJKLMNO	GIVEN NAMES PQRSTUVWXYZ	MORTGAGORS	BOOK	PAGE	Amount	BRIEF DESCRIPTION, LOCATION, ETC. (Not Warranted)
23167 Apr. 7, 1975	Citizens	B & L Assn.			Bobby E. Dorn	1336	417	.00 6,500	Lot 2 Poplar Dr. (new Pelham Rd.) Deer, Chick Sags. 30.
"	"	"			" " "	1336	417		
23813 Apr. 15, 1975	"	"			Herbert Taylor, et al	1337	32	.00 5,000	Lot cor. Hilton St. & Fairview St. W. of Hilton Est. Deer Chick Sags. 30.
"	"	"			" " "	1337	32		
24085 Apr. 17, 1975	"	"			Melma C. Coleman	1337	271	.00 2,500	Ld. Chick Sags. 30. Lot Wilson Dr. & Miller
24085 Apr. 17, 1975	"	"			L. A. Crouch, et al	1337	274	.00 9,500	
"	"	"			" " "	1337	274		Tract 3 = 5.13 acs. old Lutherford Ld. also 3 acs. Lutherford Ld. less part also lot Lutherford Ld. Chick Sags. 30.
"	"	"			" " "	1337	274		
"	"	"			" " "	1337	274		
24085 Apr. 17, 1975	"	"			Hazel Chesney Pruitt	1337	277	.00 4,500	30 Deer Lot Poplar Dr. Chick Sags.
24085 Apr. 17, 1975	"	"			Ma Mae A. Cercosly	1337	280	.00 13,500	
24795 April 25, 1975	"	"			Bernice Hart, et al	1337	827		Release Lts. 44 & 45 plat D Branch Schiller - for mtg. see REM Sag. 1099 pg. 95
"	"	"			" " "	1337	827		
25033 Apr. 29, 1975	"	"			James D. Bennett, et al	1337	968	.00 29,000	Brookwood Chick Sags. 30. Deer Lot 20 Brookwood Dr.
25288 May 1, 1975	"	"			W. Donald Owens	1338	220	.00 7,000	
25462 May 2, 1975	"	"			Leha H. Medlin	1338	390	.00 2,000	Higland, N. Lot County Ld.
25669 May 6, 1975	"	"			Guy R. Lattner	1338	590	.00 13,300	

INDIRECT or MORTGAGEE Index to Real Estate Mortgages — Greenville County, S. C.

() REG. U. S. PAT. OFFICE *Chas. McCott* County Indexes Since 1888 An Identifying Trade Mark


 Open at Proper Tab according to First Letter or Letters of Name and refer to Buff Sub-Index sheet for page reference.

COTT FAMILY NAME INDEX No. 75 © 1949
MADE BY THE COTT INDEX COMPANY, COLUMBUS, OHIO
SOLD BY WALKER, EVANS & COGSWELL CO., CHARLESTON, S.C.

FILE NUMBER DATE OF RECORD	MORTGAGEES FAMILY NAMES	GIVEN NAMES ABCDEFGH	GIVEN NAMES IJKLMNO	GIVEN NAMES PQRSTUWXYZ	MORTGAGORS	BOOK	PAGE	Amount	BRIEF DESCRIPTION, LOCATION, ETC. (Not Warranted)
25663 May 6, 1975	Citizens	B & L Assn.			<i>(How Carrie Dell Edwards Humphreys)</i> Carrie Dell Edwards	1338	593	3,000	Chick Spg. # St. lot 2 Palmer St. Greer
25929 May 8, 1975	"	" "			Max D. Few	1338	768	3,000	Lallard Rd. Greer 23.5 acc. also 10.98 acc.
26668 May 16, 1975	"	" "			Broadus H. Jackson	1339	346	6,700	Top, 12 new lot Danney Ave., Chick Spg
26916 May 19, 1975	"	" "			Wayne L. Rochester	1339	527	4,000	Chick Spg. # Lot 605 Poplar Dr., Greer,
27122 May 21, 1975	"	" "			Samuel D. Godfrey, et al	1339	693	1,000	Greer Chick Spg. # Lots 29130 Douglas St.
27302 May 22, 1975	"	" "			C. Alvin Smith, Jr.	1339	790	8,500	Highland, S.C. Lot Pop Factory Rd.
27691 May 27, 1975	"	" "			McClimon - Hill, Inc.	1340	200	7,000	Lot 173 (#12) Connecticut ave. Sub. 9 Greer Mill Village
"	"	" "			" " "	1340	201		Chick Spg. #
27691 May 27, 1975	"	" "			Roger L. Reeves, et al	1340	253	1,500	Hibson Rd. 9' Neal # 6 acc. Shug. 23-192 (Becky-
27691 May 27, 1975	"	" "			Harold L. Smith	1340	216	25,000	O'Neal # 1.65 acc. Buckhorn Rd.
27796 May 28, 1975	"	" "			W. O. Reid, et al	1340	307	15,000	Tract less Part
28255 Jun. 2, 1975	"	" "			Leroy N. Lowe, et al	1340	684	21,000	Lot 1 Overbrook Dr. "Min View 24th" Greer Chick Spg. #?
28257 Jun. 2, 1975	"	" "			William R. Ballou, et al	1340	687	11,000	Lot 8 Earl St. + Bearden ave. Near Greer Chick Spg. #
28552 Jun. 4, 1975	"	" "			Billy A. Clement	1340	915	3,000	Lot 3 Hammett's Bridge Rd., Hoff Shug. Chick Spg. #
28917 Jun. 9, 1975	"	" "			Ronnie W. Chesney	1341	286	8,800	Lot 15 Cor. Wood St. + Old
29498 Jun. 13, 1975	"	" "			Joe D. Yeomans	1341	712	23,000	1.35 acc. (Tract #)

INDIRECT or MORTGAGEE Index to Real Estate Mortgages — Greenville County, S. C.

REG. U. S. PAT. OFFICE *Chas McCott* County Indexes Since 1888 An Identifying Trade Mark

 Open at Proper Tab according to First Letter or Letters of Name and refer to Buff Sub-Index sheet for page reference.

COTT FAMILY NAME INDEX No. 75 © 1949
MADE BY THE COTT INDEX COMPANY, COLUMBUS, OHIO
SOLD BY WALKER, EVANS & COGSWELL CO., CHARLESTON, S. C.

(C)

FILE NUMBER DATE OF RECORD	MORTGAGEES FAMILY NAMES	GIVEN NAMES ABCDEFGH	GIVEN NAMES IJKLMNO	GIVEN NAMES PQRSTUVWXYZ	MORTGAGORS	BOOK	PAGE	Amount	BRIEF DESCRIPTION, LOCATION, ETC. (Not Warranted)
20335 June 23, 1975	Citizens	B. & L. Assn.			James P. McKinney, Jr	1320	173	.00	1/2 acre near N. 1st St 1214 pg. 604 Kilmore, Dist 2 = 1.8 W. near Nighl
30539 June 25, 1975	"	"	"		Kenneth A. McKinney etal	1342	572	4.00	1 acre Woodmin Ridge 1 acre near tree chick spg. #
30509 June 25, 1975	"	"	"		Donald L. Bishop, Jr	1342	585	21,000	Lot 53 Bent creek Dr. "King Chick spg. #
250 July 2, 1975	"	"	"		Bennie F. Brown, Jr	1343	187	22,000	Lot County Rd. (Chick spg. Rd)
1127 July 14, 1975	"	"	"		Louise P. Smith	1343	916	5,700	Lots 27 & 28 Carlton ave. also lots 111 thru 114 Carlton ave. D'ville #
" "	"	"	"		" " "	1343	916	.00	Chick spg. #
1206 July 15, 1975	"	"	"		Thomas E. Smith, Jr	1343	912	2,000	Lots 2 & 3 Pine St. Lot 100
1873 July 22, 1975	"	"	"		Robert J. Suttles, etal	1344	436	15,500	7 near Sheer Lot 2 C. C. Camp Rd.
2288 July 25, 1975	"	"	"		Thursa Stewart etal	1344	759	7,000	Chick spg. # Lot 25 Cannon ave, Sheer, D'Neal #
2745 July 31, 1975	"	"	"		George E. Rollins	1345	159	9,300	Lot Wofford Rd., Chick spg. #
2745 July 31, 1975	"	"	"		Howard W. Redman	1345	162	15,000	Lot 5 W. Linscott St, Sheer
2726 July 31, 1975	"	"	"		Lionel A. Dobson	1022	68	.00	Trinity. sur. Rem Book 1104 pg. 48 Relinquish 172 near Wofford Rd. D'Neal #
3220 Aug. 5, 1975	"	"	"		Flora C. Poole	1345	490	13,000	School Rd. D'Neal # 1.23 ac. less part anell Chick spg. #
3156 Aug. 5, 1975	"	"	"		Manuel Samuel, etal	1345	511	15,000	1/2 lots 1 & 2 Chick spg. Rd., Linemore Est.
3193 Aug. 5, 1975	"	"	"		Boyce Lee Baling, Jr	1345	521	22,000	Lot 83 Linemore Dr., "Baling spg. Est."
3632 Aug. 8, 1975	"	"	"		Ben L. Samuel, Jr. etal	1345	797	17,750	Lot 13 Waterloo Circle

INDIRECT or MORTGAGEE Index to Real Estate Mortgages — Greenville County, S. C.

REG. U. S. PAT. OFFICE *Chas McCott* County Indexes Since 1888 An Identifying Trade Mark

Open at Proper Tab according to First Letter or Letters of Name and refer to Buff Sub-Index sheet for page reference.

COTT FAMILY NAME INDEX No. 75 © 1949
MADE BY THE COTT INDEX COMPANY, COLUMBUS, OHIO
SOLD BY WALKER, EVANS & COGSWELL CO., CHARLESTON, S.C.

FILE NUMBER DATE OF RECORD	MORTGAGEES FAMILY NAMES	GIVEN NAMES ABCDEFGHIJ	GIVEN NAMES JKLMNO	GIVEN NAMES PQRSTUWXYZ	MORTGAGORS	BOOK	PAGE	Amount	BRIEF DESCRIPTION, LOCATION, ETC. (Not Warranted)
3545 aug. 8 1975	Citizens	B. & L. Assn.			L. M. Cole	1345	852	.00 2,500	Sp. 2 Lot 1 Half St. Chick
3730 aug. 11, 1975	"	"	"		Luther M. Crow et al	1345	895	.00 1,200	Lot
3772 aug. 11, 1975	"	"	"		Johnny Wallace ^{Crawford, et al}	1345	963	.50 1,700	Sp. 1 mfg. Sp. Lot 11 Leland Circle
4599 aug. 20, 1975	"	"	"		Dorothy C. Dill	1346	556	.00 6,000	Sp. 1 Chick Sp. 2 0.53 acre Miller rd. near
4600 aug. 20, 1975	"	"	"		Ray Durrah	1346	560	.00 5,500	Sp. 1 Chick Sp. 2 Lot Madison ave. (Campbell St.)
4568 Aug. 20, 1975	"	"	"		Thelma C. Coleman	Deed Bk 1022	884		See REM bk 1001 pg. 271 Pellachy, 0.53 Acre. Millon RD. & Wilson Rd.
4695 aug. 21, 1975	"	"	"		Marvin De Shields	1346	678	.00 2,500	Chick Sp. 2 Sp. 2 Lot 36 Holly Cr. Finchbrook
4695 aug. 21, 1975	"	"	"		George L. Paris	1346	703	.00 15,000	Bridge Rd. Lot = 2.35 acre Jew's
4934 aug. 25, 1975	"	"	"		Frank M. Crisp ^{et al}	1346	910	.00 900	Sp. 1 Chick Sp. 2 Lot 36 Leona Dr. near
4915 aug. 25 1975	"	"	"		Marvin E. Bowen	1346	966	.00 15,000	3 acre less St. Ruthford rd. Chick, Sp. 2. also lot
5140 aug. 26 1975	"	"	"		" " "	1346	966	.00	Chick Sp. 2 Bridge Rd. O'neal Sp.
5398 aug. 28 1975	"	"	"		Henry N. Paris	1347	46	.00 800	Lot = 0.41 acre Jew's
5485 aug. 28 1975	"	"	"		Doris J. Hart	1347	352	.00 25,400	Chick Springs Sp. Lot + 3 Lake View Sp.
5599 aug. 29 1975	"	"	"		Rich L. Washett ^{et al}	1347	502	.00 4,300	St. (Mevins rd.) Lot 51 & Pl. lot 2 Brown
aug. 29 1975	"	"	"		Ray A. Waters	1347	514	.00 19,000	rd. O'neal Sp. 7.41 acre Old small school

(over)

INDIRECT or MORTGAGEE Index to Real Estate Mortgages — Greenville County, S. C.

I

REG. U. S. PAT. OFFICE *Chas. McCott* County Indexes Since 1888 An Identifying Trade Mark

☞ Open at Proper Tab according to First Letter or Letters of Name and refer to Buff Sub-Index sheet for page reference.

COTT FAMILY NAME INDEX No. 75 © 1949
MADE BY THE COTT INDEX COMPANY, COLUMBUS, OHIO
SOLD BY WALKER, EVANS & COGSWELL CO., CHARLESTON, S.C.

(D)

FILE NUMBER DATE OF RECORD	MORTGAGEES FAMILY NAMES	GIVEN NAMES ABCDEFGH	GIVEN NAMES IJKLMNO	GIVEN NAMES PQRSTUWXYZ	MORTGAGORS	BOOK	PAGE	Amount	BRIEF DESCRIPTION, LOCATION, ETC. (Not Warranted)
5933 Sept. 3, 1975	Citizens	B & L Assn.			<i>(Na Enlym a Lindsay)</i> Enlym A. Lindsay, et al	1347	844	.00 2,500	Lot 3 Casson ave. Chick Spg. H. also Pt. lot 1 near Pine St. also Pt. lot 1 adj. alone lot
"	"	"			" " " "	1347	844		
6615 Sept. 10, 1975	"	"			Earl M. Billiard, et al	1348	338	.00 5,500	Lot 9 Westfield St. (Maude St.) + Hyatt St. (James St.) near Chick Spg. H.
"	"	"			" " " "	1348	338		
6608 Sept. 10, 1975	"	"			Ronald L. Roberts, et al	1348	410	.16 2,804	Pt. lot 27 Cor. Robinson St. + 16' alley Sec. C Stone Land Co.
"	"	"			" " " "	1348	410		
6851 Sept. 12, 1975	"	"			W. Donald Owens, et al	1348	682	.00 23,000	Calvary St. Chick Spg. H. near Lot, Cor. W. Linnett St. + near Chick Spg. H.
6855 Sept. 12, 1975	"	"			James M. Kennemore, et al	1348	685	.00 15,000	Lot, Cor. Church St. + N. ave. 59 ft. Rd. Chick Spg. H.
7173 Sept. 16, 1975	"	"			Brock A. Sloan, et al	1348	871	.00 16,000	Pt. tract 2 Cor. Suber Rd. + a Victor Monaghan Co.
7147 Sept. 16, 1975	"	"			Deloy Dill, et al	1348	919	.00 15,000	Lot 28 Virginia ave. Dev. #2 near tree. Chick Spg. H.
7410 Sept. 19, 1975	"	"			Annie Maude Meadows, et al	1349	102	.00 1,800	0.45 ac. + 1.8 ac. Suber Rd.
7354 Sept. 18, 1975	"	"			Joseph C. Ryals, et al	1349	108	.00 4,500	Lot Piedmont ave. also lot Piedmont ave. extra Piedmont H. H. also lot Piedmont ave. Chick Spg. H.
"	"	"			" " " "	1349	108		
7359 Sept. 18, 1975	"	"			Bobby D. Ellis, et al	1349	111	.00 19,900	Lot 59 Warman Smith Rd. Chick Spg. H. also Hpt. in Spg. County
"	"	"			" " " "	1349	111		
7783 Sept. 23, 1975	"	"			W. Wayne Gibson, et al	1349	378	.00 13,000	also 1.87 ac. Topwell Rd. near tree 1 acre near Durham Rd. O'Neal H.

INDIRECT or MORTGAGEE Index to Real Estate Mortgages — Greenville County, S. C.

REG. U. S. PAT. OFFICE *Chas McCott* County Indexes Since 1888 An Identifying Trade Mark

Open at Proper Tab according to First Letter or Letters of Name and refer to Buff Sub-Index sheet for page reference.

COTT FAMILY NAME INDEX No. 75 © 1949
MADE BY THE COTT INDEX COMPANY, COLUMBUS, OHIO
SOLD BY WALKER, EVANS & COGSWELL CO., CHARLESTON, S.C.

FILE NUMBER DATE OF RECORD	MORTGAGEES FAMILY NAMES	GIVEN NAMES ABCDEFGH	GIVEN NAMES IJKLMNO	GIVEN NAMES PQRSTUVWXYZ	MORTGAGORS	BOOK	PAGE	Amount	BRIEF DESCRIPTION, LOCATION, ETC. (Not Warranted)
7813 Sept. 23, 1975	Citizens	B & L Assn.			<i>etal</i> Douglas M. Pilstrap	1349	390	10,500	<i>etal</i> Dwight Landfill Rd., Highland St. Lot 6 = 1.1 acre also Pt. Tract 3
7936 Sept. 24, 1975	"	"			<i>etal</i> J. Michael Pearson	1349	484	10,000	1.7 acres Pleasant Grove Baptist Church Community Chick Spring St.
8027 Sept. 25, 1975	"	"			<i>etal</i> Charles J. Bassell	1349	580	8,500	Highland St. Lot Hwy. 101 (Top creek Rd.) Mortgage from Ch. 1112/19/75
8314 Sept. 27, 1975	"	"			Clarence E. Smith	1311	113		Part 4 of line of Mt. Zion Highland St. - Mt. Zion Ch. 1210/19/65
8509 Sept. 30, 1975	"	"			J. P. McKeeney	1350	68		Relinquish to 3 = 5 acres Jordan St. Methodist Church
8473 Sept. 30, 1975	"	"			W. Alton Hawkins	1350	53	22,111	Lot 75 Business Line Mortgage from Ch. 1112/19/75
8530 Oct. 2, 1975	"	"			Johnny K. Brown	1350	49		Lot 11, 12, 13, Con. S. Tracts St. & Merchant St. 1411
8866 Oct. 2, 1975	"	"			Paul A. Jordan, <i>etal</i>	1350	264	15,000	Lot 2 Fairview Ave. mtn View Hts. Chick Spring St. also lot 200 Chick Spring St.
9131 Oct. 6, 1975	"	"			Joe H. Couch, <i>etal</i>	1350	527	2,000	Piedmont mfg. Co. Village, Sec. 4 Lot 23 (#7 Langston St. ave.)
9841 Oct. 13, 1975	"	"			James R. Roddy, <i>etal</i>	1351	117	15,000	Lot Chick Springs St. "Seton Forest" Chick Spring St.
9949 Oct. 14, 1975	"	"			Johnny Cantrell, <i>etal</i>	1351	224	24,700	Lot 12 Sec. I Grand Seton St.
10373 Oct. 17, 1975	"	"			Mary Ellen W. Mull	1351	541	13,300	Lot 11, 12, 13, Con. S. Tracts St. & Merchant St. 1411
"	"	"			" " " "	1351	541		Chick Spring St.

(over)

INDIRECT or MORTGAGEE Index to Real Estate Mortgages — Greenville County, S. C.

REG. U. S. PAT. OFFICE *Chester McCott* County Indexes Since 1888 An Identifying Trade Mark

Open at Proper Tab according to First Letter or Letters of Name and refer to Buff Sub-Index sheet for page reference.


COTT FAMILY NAME INDEX No. 75 © 1949
MADE BY THE COTT INDEX COMPANY, COLUMBUS, OHIO
SOLD BY WALKER, EVANS & COGSWELL CO., CHARLESTON, S.C.

(E)

FILE NUMBER DATE OF RECORD	MORTGAGEES FAMILY NAMES	GIVEN NAMES ABCDEFGHIJ	GIVEN NAMES JKLMNO	GIVEN NAMES PQRSTUVWXYZ	MORTGAGORS	BOOK	PAGE	Amount	BRIEF DESCRIPTION, LOCATION, ETC. (Not Warranted)
10535 Oct. 20, 1975	Citizens	B & L Assn.			William P. Dill, etal	1351	606	12,000 ⁰⁰	Pl. lot 50 + also Pl. lot 50, cor. Bessie ave. + J. Wayman Smith ll. woodlawn rd + Chick Spg. R.
"	"	"			" " " "	1351	606		
"	"	"			" " " "	1351	606		
10911 Oct. 23, 1975	"	"			Charles N. arrowood	1351	931	28,000 ⁰⁰	J. P. Ranshelter austin, P. Lote 19 + Pl. lot 20 Mustang R.
10911 Oct. 23, 1975	"	"			Lack D. aldrich, etal	1351	934	4,000 ⁰⁰	3.63 ac. Chick Spg. R.
11032 Oct. 24, 1975	"	"			James P. Hyman, etal	1352	108	3,000 ⁰⁰	Bl. 2 mtr view rd + Chick Spg. R. Lot 4 N. Main St. (Broad St.)
11188 Oct. 27, 1975	"	"			Marion A. Pope, etal	1352	202	21,000 ⁰⁰	Lot, bunette rd.
11163 Oct. 27, 1975	"	"			Larkin J. Jones, Jr.	1352	235	5,300 ⁰⁰	1 acre miller rd., O'Neal R.
12132 Nov. 6, 1975	"	"			Ann B. Good	1352	997	29,000 ⁰⁰	1 acre Jordan rd. also 6.80 ac. Jordan rd. also 2 acres county rd. Highland R.
"	"	"			" " "	1352	997		O'Neal R.
12591 Nov. 12, 1975	"	"			Dary M. Howard, etal	1353	347	2,000 ⁰⁰	Lot 2 mt. Lebanon rd., Sh.
12777 Nov. 13, 1975	"	"			Robert L. Watson, etal	1353	518	8,000 ⁰⁰	Lot 12 also lot 11 Malinda Hill, Chick Spg. R.
13431 Nov. 20, 1975	"	"			Rennie W. Cleary	1354	96	14,500 ⁰⁰	Lot, cor. circle St. + sunset ave.
13295 Nov. 19, 1975	"	"			J. P. M ^{rs} . Kenney	1027	466		Reban Lot 5. 5 acre Jordan rd. Highland rd - for Mtg. see R.E.M. Book 1216 pg. 654
13548 Nov. 21, 1975	"	"			George C. Jones	1027	466		Sub. Burlington Ind. Dr. Taylor's Lot 17 (#18 center St.) "Sec. 1"
						1354	181	12,000 ⁰⁰	

INDIRECT or MORTGAGEE Index to Real Estate Mortgages — Greenville County, S. C.

REG. U. S. PAT. OFFICE *Chas. McCott* County Indexes Since 1888
An Identifying Trade Mark

 Open at Proper Tab according to First Letter or Letters of Name and refer to Buff Sub-Index sheet for page reference.

COTT FAMILY NAME INDEX No. 75 © 1949
MADE BY THE COTT INDEX COMPANY, COLUMBUS, OHIO
SOLD BY WALKER, EVANS & COGSWELL CO., CHARLESTON, S.C.

FILE NUMBER DATE OF RECORD	MORTGAGEES FAMILY NAMES	GIVEN NAMES ABCDEFGHIJ	GIVEN NAMES JKLMNO	GIVEN NAMES PQRSTUVWXYZ	MORTGAGORS	BOOK	PAGE	Amount	BRIEF DESCRIPTION, LOCATION, ETC. (Not Warranted)
13609 Nov. 21, 1975	Citizens	B & L Assn.			Janice W. Sudduth	1354	242	.00 30,000	^{2 acre} Lot Miller Rd. O'Neal St.
13589 Nov. 21, 1975	"	"			J. C. Bowick, et al	1354	245	.00 3,700	Lot = 8 acc. Private Dr. also easement & R/W, also tract = 4 acc. Chick Spg. St. also R/W & easement for ingress & egress.
"	"	"			" " "	1354	245		
"	"	"			" " "	1354	245		
14231 Dec. 1, 1975	"	"			Billy J. Morrow et al	1354	859	.00 20,000	Lot = 1 acre near Chick Spg. St.
14320 Dec. 2, 1975	"	"			Robert C. Stoddard	1354	984 Sec 13.	.00 16,000	Lot 52 Caldwell St. 3rd mtg. by R.E.M. Bank 12/6, pg. 654
14241 Dec. 1, 1975	"	"			J. P. Mc Kinney	1027	908	.00	Release Lot 6 = 50 acres Highland St. O'Neal St.
14482 Dec. 3, 1975	"	"			Harold Pruitt et al	1355	81	.00 2,000	Lot = 1.65 acc. Buckhorn Rd. near trees
14442 Dec. 3, 1975	"	"			Edward O. MacLeod	1355	87	.00 13,000	Lot 5.3 = 6.2 acc. Cunnam Rd. Subd.
14944 Dec. 9, 1975	"	"			Robert Douglas Walker	1355	469	.00 24,000	2 parcels Holiday Park less part, also lot, Chick Spg. St.
15054 Dec. 10, 1975	"	"			Martin E. Bowler	1355	570	.00 6,000	Lot = 3 acc. Lutherford Rd. (State Hwy. 14) O'Neal St.
15215 Dec. 11, 1975	"	"			Bill Belcher	1355	692	.00 10,000	Lot Belch. Townsville Rd. Morrow Park, near
15608 Dec. 16, 1975	"	"			Linda S. Leopard et al	1356	28	.00 3,100	Lot 21, 22 + 23 Morrow Ave. Hawood Hills, Paris mtn. St.
15593 Dec. 16, 1975	"	"			Luther W. Cranford et al	1356	31	.00 1,700	Lot 6 E. Terry Rd.
15725 Dec. 17, 1975	"	"			Larry D. Plimmors	1356	127	.00 24,000	Lot 16 Pinecrest Dr. Squei Note. Paris mtn. St.
16255 Dec. 23, 1975	"	"			Curtis B. Hallifield, Jr.	1356	659	.00 13,000	Lot 15 Buncombe Rd. Sams

INDIRECT or MORTGAGEE Index to Real Estate Mortgages — Greenville County, S. C.

REG. U. S. PAT. OFFICE *Chas McCorkle* County Indexes Since 1888 An Identifying Trade Mark

Open at Proper Tab according to First Letter or Letters of Name and refer to Buff Sub-Index sheet for page reference.


COTT FAMILY NAME INDEX No. 75 © 1949
MADE BY THE COTT INDEX COMPANY, COLUMBUS, OHIO
SOLD BY WALKER, EVANS & COGSWELL CO., CHARLESTON, S.C.

(7)

FILE NUMBER DATE OF RECORD	MORTGAGEES FAMILY NAMES	GIVEN NAMES ABCDEFGHIJ	GIVEN NAMES JKLMNO	GIVEN NAMES PQRSTUVWXYZ	MORTGAGORS	BOOK	PAGE	Amount	BRIEF DESCRIPTION, LOCATION, ETC. (Not Warranted)
16467 Dec. 29, 1975	Citizens	B & L Assn.			John W. Eggleston, et al	1356	783	.00 3,000	3.6 acc. Peach mtn. Ch. Highland 3d Tract 1 = 4.9 acc. Tract 2 =
16978 Jan. 2, 1976	"	"			Ford Oliver, et al	1357	277	.00 6,000	Franklin St. (near McCall mfg. Co. Lot 19 Dillana St. (# 203
17180 Jan. 6, 1976	"	"			Louise C. Curston et al	1357	404	.00 6,500	Trer. Chich Spg. 3d. Lot 51 Virginia ave.
17524 Jan. 9, 1976	"	"			Larry W. Chanley, Jr. et al	1357	721	.00 20,000	#414 also 21 ac. Tract St. Hwy #414 Lot = 1.9 acc. State Hwy.
17951 Jan. 14, 1976	"	"			C. Phillip Satterfield	1357	992	.00 18,000	4 Line St. Trer. Chich Spg. 3d. Lot 5 Line St. Est. also lot
18112 Jan. 16, 1976	"	"			Mary H. Cunningham	1358	151	.00 25,000	Highland Tp. 49.71 ACS. Howersville Rd.
18491 Jan. 21, 1976	"	"			Joseph A. Craft, et al	1358	392	.00 10,000	Lot Pennsylvania ave (minors, Dr. or Trer mill Rd.) Chich Spg. 3d.
"	"	"			" " " "	1358	392	.00	
18598 Jan. 22, 1976	"	"			Carl R. Pitman	1358	634	.00 10,000	Lot trade St., Ogers
18755 Jan. 23, 1976	"	"			Albert Powell	1358	762	.00 4,200	5-13515-134 O'neal St. Lots 21, 22, 123 Cor. State Hwy.
19023 Jan. 27, 1976	"	"			Bobby D. Henson S.C.	1359	12	.00 6,000	William St. Highland 3d. 15.3 acc. Liberty E. Henger
19259 Jan. 29, 1976	"	"			Clouleaf, Inc. Greenville, S.C.	1359	172	.00 33,400	St. lot 125 Cor. Parker Rd. + of NCA St. Sec. 2 victor
"	"	"			" " " "	1359	172	.00	managhan mls. also 3 st. strips
20712 Feb. 17, 1976	"	"			Larry W. Forrester	1360	314	.00 6,400	Lot 20 (# 201 Dillana St.) (Franklin St.) subd. for McCall mfg. Co., Trer.
"	"	"			" " " "	1360	314	.00	
20708 Feb. 17, 1976	"	"			Olin M. Bush, et al	1360	365	.00 2,500	Lot 82 Conestee Village

INDIRECT or MORTGAGEE Index to Real Estate Mortgages — Greenville County, S. C.

REG. U. S. PAT. OFFICE *Chas McCott* County Indexes Since 1888 An Identifying Trade Mark

 Open at Proper Tab according to First Letter or Letters of Name and refer to Buff Sub-index sheet for page reference.

COTT FAMILY NAME INDEX No. 75 © 1949
MADE BY THE COTT INDEX COMPANY, COLUMBUS, OHIO
SOLD BY WALKER, EVANS & COGSWELL CO., CHARLESTON, S.C.

FILE NUMBER DATE OF RECORD	MORTGAGEES FAMILY NAMES	GIVEN NAMES ABCDEFGHIJ	GIVEN NAMES JKLMNO	GIVEN NAMES PQRSTUVWXYZ	MORTGAGORS	BOOK	PAGE	Amount	BRIEF DESCRIPTION, LOCATION, ETC. (Not Warranted)
21427 Feb. 24, 1976	Citizens	B & L Assn.			<i>etal</i> Ray Ernest Witham	1360	861	.00 15,200	<i>etal</i> Ordeal St. Lot = 19 acre Langley Rd.
21820 Feb. 27, 1976	"	"	"		B. L. Durham, <i>etal</i>	1361	164	.00 2,100	Chick Spg. St. 3.9 acres Lick Creek
22259 Mar. 3, 1976	"	"	"		Fred J. Hunt, <i>etal</i>	1361	531	.00 10,000	Lots 25+26 U.S. Hwy. 29. also lot Cor. U.S. Hwy. 29 + old U.S. Hwy. 29. Chick Spg. St.
"	"	"	"		" " " "	1361	531		
23052 Mar. 11, 1976	"	"	"		<i>etal</i> Johnny R. Bogar	1362	182	.00 2,000	Lot, Cor. Bible Shoals Rd. + Mulle - Spthg Road
"	"	"	"		" " " "	1362	182		Chick Spg. St.
23363 Mar. 15, 1976	"	"	"		<i>etal</i> Harry Lee Foreman	1362	372	.00 2,500	Spring St. Lot 12 Linc St., Chick
23757 Mar. 18, 1976	"	"	"		J. C. Fowler, <i>etal</i>	1362	711	.00 15,300	Lot, Doolin Rd. near Gowinville Chick Spg. St.
24148 Mar. 23, 1976	"	"	"		<i>etal</i> S. Harold Ross, Jr.	1363	114	.00 12,000	Lot Arlington ave. near Three mill Village
24382 Mar. 25, 1976	"	"	"		Elzie Frady	1363	248	.00 350	Lot 134 (No. 1) Thompson St., Dool Rd.
24397 Mar. 25, 1976	"	"	"		McClimon - Hill, Inc.	1033	634	.00	Sping. ave REm Bk 1298 page 771 Relian 22.30 Acre Dren, & Real St.
24725 Mar. 29, 1976	"	"	"		<i>etal</i> Carroll W. Pitman,	1363	508	.00 29,000	Lot 10 County Rd. also St. lot 120 "7" St. + Latham mill Village, Butler St.
"	"	"	"		" " " "	1363	508		Village 9 Gate, Gates St.
24669 Mar. 29, 1976	"	"	"		<i>etal</i> Donald E. Yates,	1363	517	.00 7,330	Lot 13 Mat St. (Mellon St.) Dixie Farm Hunt St.
24660 Mar. 29, 1976	"	"	"		Kenneth N. Pasly	1363	523	.00 12,000	Lot 45 Lament Lane Beloue Rd. Bates St.
25050 Mar. 31, 1976	"	"	"		Dennis Leland Styler	1363	768	.00 11,700	Lot, Cor. S.C. Hwy. 415 +

INDIRECT or MORTGAGEE Index to Real Estate Mortgages — Greenville County, S. C.

REG. U. S. PAT. OFFICE *Chas. McCott* County Indexes Since 1888 An Identifying Trade Mark

Open at Proper Tab according to First Letter or Letters of Name and refer to Buff Sub-Index sheet for page reference.

COTT FAMILY NAME INDEX No. 75 © 1949
MADE BY THE COTT INDEX COMPANY, COLUMBUS, OHIO
SOLD BY WALKER, EVANS & COGSWELL CO., CHARLESTON, S.C.

(\$)

FILE NUMBER DATE OF RECORD	MORTGAGEES FAMILY NAMES	GIVEN NAMES ABCDEFGHIJ	GIVEN NAMES JKLMNO	GIVEN NAMES PQRSTUVWXYZ	MORTGAGORS	BOOK	PAGE	Amount	BRIEF DESCRIPTION, LOCATION, ETC. (Not Warranted)
24803 Mar 30, 1976	Citizens	Building &	Loan Assn.		William F. Stanford, et al	Deed Bl. 1033	828		Release tract A, B & C = 38.73 Acres South Jygge River for mtg. on Deed Bl. 1240 pg. 107
25591 Apr 6, 1976	"	"	"	"	Alvin D. Wall	Deed Bl. 1033	828	.00	"Burgess Hills" Chick. pg. 24 Lot 71 Mt. Vernon Rd.
25774 Apr 7, 1976	"	"	"	"	Robert Elmer Kirby, et al	1364	282	15,500	lot 50 subd. McCall mtg. Co., there Lot 45 (# 106 Mason St.) + Sec. III
25777 Apr 7, 1976	"	"	"	"	Ligan Dean Kimbrell, Jr.	1364	392	25,000	Lot 28 Edwards Forest
25927 Apr 9, 1976	"	"	"	"	Robert N. Hughes, et al	1364	482	26,000	Lot 68 Pt. lot 7 Pine St. Westmoreland Circle, there also lot = 0.60 acres, Chick. pg. 24
25969 Apr 9, 1976	"	"	"	"	Thomas J. Allen, et al	1364	560	3,100	Maples Est. Chick. pg. 24 Lot 39 unnamed str. 2 mi. W.
26213 Apr 12, 1976	"	"	"	"	Keith S. Smith, et al	1364	692	25,000	Lot = 1.97 acs. Jug Factory # 10 mtg. on Deed Bl. 1268 pg. 396
26567 April 16, 1976	"	"	"	"	Furman Butler, et al	1034	790		Release 1.18 acs. Hwy. 247 dabbler Lot 2 & 3
27776 Apr 28, 1976	"	"	"	"	M. Stubb Kemp, et al	1034	134	2,000	1.17 acs. 2 1/2 mi. S. of C. H.
27687 Apr 27, 1976	"	"	"	"	Leonard A. Johnson	Deed Bl. 1035	352		Jug mtg. on Deed Bl. 1164 pg. 48 Release 2.305 acs. 8 mi. S. of C. H.
28051 Apr 30, 1976	"	"	"	"	Ray A. Waters	1035	257	16,000	1.41 acs. 1/2 mi. S. of C. H.
28027 Apr 30, 1976	"	"	"	"	Johnny Austin, et al	1035	207	4,000	2.51 acs. 1/2 mi. S. of C. H.
28721 May 7, 1976	"	"	"	"	James J. Chapman, et al	1035	77	7,000	1/2 mi. S. of C. H.
29329 May 13, 1976	"	"	"	"	Clarence L. Neal	1037	474	2,400	Pat. lot 20 County Road

INDIRECT or MORTGAGEE Index to Real Estate Mortgages — Greenville County, S. C.

REG. U. S. PAT. OFFICE *Chas. McCall* County Indexes Since 1888 An Identifying Trade Mark

Open at Proper Tab according to First Letter or Letters of Name and refer to Buff Sub-Index sheet for page reference.

COTT FAMILY NAME INDEX No. 75 © 1949
MADE BY THE COTT INDEX COMPANY, COLUMBUS, OHIO
SOLD BY WALKER, EVANS & COGSWELL CO., CHARLESTON, S. C.

FILE NUMBER DATE OF RECORD	MORTGAGEES FAMILY NAMES	GIVEN NAMES ABCDEF GH	GIVEN NAMES IJKLMNO	GIVEN NAMES PQRSTU VWXYZ	MORTGAGORS	BOOK	PAGE	Amount	BRIEF DESCRIPTION, LOCATION, ETC. (Not Warranted)
29329 May 15, 1976	Citizens	B & L Assn.			Harris J. Baker, et al	1301	479	6,000	Dr. - Long Pine Road Lot 12 = 2.55 acres Dreyton
29897 May 19, 1976	"	"			D. Allen West, et al	1367	948	8,000	Green Hill Village, Green Lot 53(22) Robinson St. (Ans)
30635 May 26, 1976	"	"			Ronald M. Watson	1308	578	8,500	Green Lot 11 Chick Springs P.
30757 May 21, 1976	"	"			J. Correll Fleming	1308	700	2,500	Lot 20 Chick Springs, West Chick Springs P.
31062 Jun. 1, 1976	"	"			Darwin DeShields	1369	75	4,000	Chick Springs P. West Lot 4 Cor. S. Trade St. & Merchant
32136 Jun. 10, 1976	"	"			John L. Baker, et al	1369	923	7,000	Chick Springs P. Lot 5 Miller St. Fleming
32666 Jun. 15, 1976	"	"			William N. Thomson	1370	320	20,000	Dineal P. 1.21 ac. Proposed Rd.
33128 Jun. 18, 1976	"	"			Madge Finley	370	687	10,000	Near Beer Lots 1920, S.C. Hwy.
33182 Jun. 21, 1976	"	"			Dennis Leland Styles	1371	865	2,500	Wing + 1/2 + 1/2 acre Rd. Bites P. Pt. unimproved lot cor. S.C.
33649 Jun. 24, 1976	"	"			James Harold Wilson, et al	1371	161	5,000	Sippo Sub. Clelland P. Lot 1011 Duckworth Rd. D.B.
3- Jul. 1, 1976	"	"			Walter J. Pimmans, et al	1371	725	1,500	Wing + 1/2 + 1/2 acre Rd. Bites P. Lot State Hwy #20 Green P.
7- Jul. 1, 1976	"	"			Edwin L. Smith, et al	1371	726	7,500	Chick Springs P. Lot 1011 Duckworth Rd. D.B.
453 Jul. 4, 1976	"	"			L. A. Couch, et al	1372	87	3,000	Cuthbert P. Sect 3 (5.33 ac.) pld
724 Jul. 8, 1976	"	"			Raymond Gary Smith	1372	297	12,500	Friedrich St. Greenberry Est. Sec. 1 Lot 33 Cor. William St. & Hwy
1250 Jul. 17, 1976	"	"			E. J. Cox	1372	684	2,600	Chick Springs P. Lot Pine Log Ford Road
1382 Jul. 15, 1976	"	"			Thomas H. Stroud	1372	847	3,800	Chick Springs P. Lot 30 Small Rd. Burgess Hills

INDIRECT or MORTGAGEE Index to Real Estate Mortgages — Greenville County, S. C.

REG. U. S. PAT. OFFICE *Chas McCott* County Indexes Since 1888 An Identifying Trade Mark

Open at Proper Tab according to First Letter or Letters of Name and refer to Buff Sub-Index sheet for page reference.


COTT FAMILY NAME INDEX No. 75 © 1949
MADE BY THE COTT INDEX COMPANY, COLUMBUS, OHIO
SOLD BY WALKER, EVANS & COGSWELL CO., CHARLESTON, S.C.

(H)

FILE NUMBER DATE OF RECORD	MORTGAGEES FAMILY NAMES	GIVEN NAMES ABCDEFGH	GIVEN NAMES IJKLMNO	GIVEN NAMES PQRSTUVWXYZ	MORTGAGORS	BOOK	PAGE	Amount	BRIEF DESCRIPTION, LOCATION, ETC. (Not Warranted)
1382 Jul. 15, 1976	Citizens	B & L Assn.			Paul E. Brown, et al.	1372	850	16,500	mtn. view 2 1/2 ac. Chick Spg. rd. near Lot 8 cor. Earl St. + Blanden ave.
1492 Jul. 16, 1976	"	"			Danny Ray Jolley	1373	4	12,500	late lot 1 Pt. lot 1, Milford Church Rd. W. Dennis Smith Subd. 9 th Nat. St.
"	"	"			" " "	1373	4	.00	N. Darden
1695 Jul. 19, 1976	"	"			Charles C. Bradley, Jr. (was Christine B. Anderson)	1373	125	14,000	Lot 32 N. Darden circle
2149 Jul. 22, 1976	"	"			Christine B. Saleshee	1373	435	5,500	Lot Highland St.
2538 Jul. 27, 1976	"	"			Ray E. Harmon, et al	1373	805	7,600	Chick Spg. Lot 5 Endless Dr., Chick Spg.
2665 Jul. 28, 1976	"	"			Samuel L. Soane	1373	919	4,400	Lot 12 Dan St. Chick Spg. St.
3921 Aug. 10, 1976	"	"			R. C. Turner	1374	901	5,000	Lot = 1.7 ac.
474 Aug. 18, 1976	"	"			Lillian Joyce Pittman	1375	703	6,000	near creek, also 2.4 ac. Horry mt. rd. 0.40 acres near Hwy. 253 +
5188 Aug. 23, 1976	"	"			Jimmy Jaleff	1376	4	18,500	Lot, cor. School St. + westfield ave., also lot 93 (9) Baha St. (one) Chick Spg. St.
"	"	"			" " "	1376	4	.00	
5350 Aug. 25, 1976	"	"			John L. Cooley, et al	1376	174	80,000	Lot Edwards Rd.
5349 Aug. 25, 1976	"	"			Thomas Clark, et al	1376	218	25,500	Chick Spg. rd. Lot 2 A Chick Spg. rd.
5335 Aug. 25, 1976	"	"			Manuel Samuel	Need Bk	784		Release lot 2 A Chick Spg. rd
"	"	"			" " "	Need Bk	784		In mty. see REM bk 1345 pg. 511 + bk 1289 pg. 780 + bk 1250 pg. 607
5500 Aug. 26, 1976	"	"			Junior W. Pittman	1376	293	9,250	mtn. road tract = 1.7 ac. old Horry

INDIRECT or MORTGAGEE Index to Real Estate Mortgages — Greenville County, S. C.

REG. U. S. PAT. OFFICE *Chas. McCott* County Indexes Since 1888 An Identifying Trade Mark


 Open at Proper Tab according to First Letter or Letters of Name and refer to Buff Sub-Index sheet for page reference.

COTT FAMILY NAME INDEX No. 75 © 1949
MADE BY THE COTT INDEX COMPANY, COLUMBUS, OHIO
SOLD BY WALKER, EVANS & COGSWELL CO., CHARLESTON, S.C.

FILE NUMBER DATE OF RECORD	MORTGAGEES FAMILY NAMES	GIVEN NAMES ABCDEFGH	GIVEN NAMES IJKLMNO	GIVEN NAMES PQRSTUVWXYZ	MORTGAGORS	BOOK	PAGE	Amount	BRIEF DESCRIPTION, LOCATION, ETC. (Not Warranted)
5459 Aug. 26, 1976	Citizens	B & L Assn.			<i>etal</i> James M. Kennemore,	1376	305	.00 3,000	<i>Deer, Chick Spgs. St.</i> <i>Lot, Church St. + North ave.</i>
6437 Sept. 3, 1976	"	"			Orly Collins	1377	75	.00 6,500	<i>Lots 35 thru 38 1/2. Lots 39</i> <i>140 Cor. Bushy well rd. +</i> <i>Circle Dr., Greer</i>
"	"	"			" "	1377	75		
6539 Sept. 7, 1976	"	"			Annie Waldrop Hicks	1377	157	.50 3,500	<i>Mill Village, Greer</i> <i>Lot 13+ Thompson St. Greer</i>
6538 Sept. 7, 1976	"	"			James M. Lister, <i>etal</i>	1377	160	.50 27,000	<i>Chick Spgs. St.</i> <i>1/2 acre west of near Greer</i>
6916 Sept. 10, 1976	"	"			Rayce W. King, Jr. <i>sd</i>	1377	563	.00 13,000	<i>Chick Springs St. Greer</i> <i>Lots 20 + 21 Cannon Ave.</i>
6921 Sept. 10, 1976	"	"			G. Douglas Harrison	1377	563	.00 6,600	<i>Greer</i> <i>Lot 71 Main St. Monticello Rd.</i>
7322 Sept. 13, 1976	"	"			Marrion E. Bowen	1377	574	.50 7,500	<i>Lot 24, block 5 Paris, S.C.</i>
7737 Sept. 20, 1976	"	"			Douglas Wade Smith	1378	190	.50 15,000	<i>lots 6 + 7 Broadview Road</i> <i>partly see Perm Pk., case 172</i>
7939 Sept. 21, 1976	"	"			Walter R. Druce	1378	323	.00	<i>Release lien by Judge in case # 76-3086</i>
8127 Sept. 22, 1976	"	"			Caryyle Jennings, <i>etal</i>	1378	503	.00 14,000	<i>Lots 11, 12, + 13 West St.</i> <i>Spgs. St.</i>
8393 Sept. 27, 1976	"	"			James R. Laddy, <i>etal</i>	1378	704	.00 3,111	<i>lot = 6.5+ acs. Chick</i>
8393 Sept. 27, 1976	"	"			Loch D. Aldrich, <i>etal</i>	1378	707	.00 2,800	<i>Chick Spgs. St.</i> <i>tract = 3.63 acs. Rutherford St.</i>
8343 Sept. 27, 1976	"	"			Luther W. Crawford, <i>etal</i>	1378	712	.00 15,000	<i>Mill St. + 1/2 mt. St.</i> <i>Lot 6.5 + 1/2 E. Lorraine</i>
8543 Sept. 11, 1976	"	"			Mr. R. Lister, <i>etal</i>	1378	161	.00 7,000	<i>Spgs. St.</i> <i>Lot 15, block 11</i>
8963 Oct. 1, 1976	"	"			Robert D. Brown, <i>etal</i>	1379	395	.00 5,000	<i>morning side</i> <i>Lot 35 Esterville St.</i>

INDIRECT or MORTGAGEE Index to Real Estate Mortgages — Greenville County, S. C.

REG. U. S. PAT. OFFICE *Chas McCott* County Indexes Since 1888
An Identifying Trade Mark

 Open at Proper Tab according to First Letter or Letters of Name and refer to Buff Sub-Index sheet for page reference.

COTT FAMILY NAME INDEX No. 75 © 1949
MADE BY THE COTT INDEX COMPANY, COLUMBUS, OHIO
SOLD BY WALKER, EVANS & COGSWELL CO., CHARLESTON, S.C.

(I)

FILE NUMBER DATE OF RECORD	MORTGAGEES FAMILY NAMES	GIVEN NAMES ABCDEFGH	GIVEN NAMES IJKLMNO	GIVEN NAMES PQRSTUVWXYZ	MORTGAGORS	BOOK	PAGE	Amount	BRIEF DESCRIPTION, LOCATION, ETC. (Not Warranted)
9207 Oct. 4, 1976	Citizens	B & L Assn.			James J. Hendrix	1379	568	.00 12,000	Fleming Hpts. Chick Spg. Sp. Lot 25, Drayton Dr., "Brookwood"
9170 Oct. 4, 1976	"	"	"		Margaret H. Burch, et al	1379	574	.00 7,000	Lots 23 1/2 & 24 Brookwood Dr. Chick Spg. Sp.
9744 Oct. 8, 1976	"	"	"		Manuel Samuell, et al	1380	18	.00 18,000	Lot 1 A, Chick Spg. Rd., Robert Circle, Butler Sp.
10020 Oct. 12, 1976	"	"	"		Ernest R. Coleman et al	1380	256	.00 4,000	Lot, Ernest Rd. also lot 9
10020 Oct. 12, 1976	"	"	"		Edward O. MacLead	1380	269	.00 3,000	Lot 3 Cannon Rd. "Orchard acres"
10157 Oct. 12, 1976	"	"	"		Hubert M. Swafford	1380	281	.00 17,000	Lot 74 Fairhamer Dr., Sec 2 Three, Chick Spg. Sp.
10020 Oct. 12, 1976	"	"	"		Helen C. Owens	1380	284	.00 16,000	Lot 9 Westfield ave. (mand. sp.)
10678 Oct. 18, 1976	"	"	"		R. C. Turner	1380	729	.00 1,500	Lot = 1.7 acs.
10990 Oct. 21, 1976	"	"	"		Dan W. Wilson, et al et al	1380	988	.00 24,000	View ave., Chick Spg. Sp. Lots 29 & 31, also lot 3, mtr.
11207 Oct. 22, 1976	"	"	"		Billy H. Barnett	1381	223	.00 10,000	14 1/2 New State Hwy. #14 Oneal Sp. 60/100 acs. Cor. Old State Hwy. # ave.) Highland Est. Sec. 5
11326 Oct. 25, 1976	"	"	"		Lucia L. Runyon	1381	329	.00 4,500	Lot 6 Amber Dr. (Fairview
12819 Nov. 9, 1976	"	"	"		Smith & Hill, Inc.	1382	496	.00 11,500	Lot 8 Dudley St.
13302 Nov. 15, 1976	"	"	"		Ray E. Bradley, et al	1383	10	.00 7,900	Lot, Hwy # 20, Stone Sp.
13340 Nov. 15, 1976	"	"	"		Donald E. Cox	1383	37	.00 1,000	Lot, E. Lee Rd.
13673 Nov. 17, 1976	"	"	"		Mildred J. Sudduth et al	1383	205	.00 4,600	ave.) Chick Spg. Sp. Lot 7 Stadium St. (marion
13743 Nov. 18, 1976	"	"	"		William N. Thompson	1383	319	.00 6,000	Oneal Sp. Lot Popoah Road,

INDIRECT or MORTGAGEE Index to Real Estate Mortgages — Greenville County, S. C.

REG. U. S. PAT. OFFICE *ChumCott* County Indexes Since 1888 An Identifying Trade Mark

Open at Proper Tab according to First Letter or Letters of Name and refer to Buff Sub-Index sheet for page reference.

COTT FAMILY NAME INDEX No. 75 © 1949
MADE BY THE COTT INDEX COMPANY, COLUMBUS, OHIO
SOLD BY WALKER, EVANS & COGSWELL CO., CHARLESTON, S.C.

(J)

FILE NUMBER DATE OF RECORD	MORTGAGEES FAMILY NAMES	GIVEN NAMES ABCDEFGH	GIVEN NAMES IJKLMNO	GIVEN NAMES PQRSTUVWXYZ	MORTGAGORS	BOOK	PAGE	Amount	BRIEF DESCRIPTION, LOCATION, ETC. (Not Warranted)
20314 Feb. 2, 1977	Citizens	B & L Assn.			Eralden B. Smith	1388	439	.00 700	Stone St. Lot Hwy 20 (Hwy #29)
20559 Feb. 4, 1977	"	"			Jesse J. Stasney, et al	1388	649	.00 19,000	Land Lot 17 Snow St., Cannon's
20679 Oct. 7, 1977	"	"			A. G. Burnett, et al	1388	752	}	Release lot U.S. Hwy 29, Chuk 1977 29. Drive for inty. see R. E. on Book 127 pg. 160
	"	"			"	1388	752		
20981 Feb. 9, 1977	"	"			George D. Danvers, Sr.	1388	864	.00 120,000	Pl. sec. 1 Lot 79 Mount Vernon Est.
21162 Feb. 11, 1977	"	"			John C. Suttles	1389	03	.00 10,000	Jaylors 2 lots Adams St.
21346 Feb. 14, 1977	"	"			Harold David Ross, et al	1389	224	.00 6,500	Spring St. Green Lot 59 Spring St. Chick
21660 Feb. 16, 1977	"	"			Russell C. Huttenstine	1389	415	.00 38,000	tract = 9.6 ac. Babo Rd. Lot Halliday Rd., also
22103 Feb. 22, 1977	"	"			John R. Davis, et al	1389	804	.00 8,000	Pl. Lot Sap Creek Rd., O'Neal
22103 Feb. 22, 1977	"	"			David Joe Ross, Sr.	1389	886	}	Pl. lot 2 = 1.37 ac. O'Neal sp. less Pl. also 0.45 ac. near Green also 17.5 ac. Highland St.
"	"	"			" " " "	1389	886		
22685 Feb. 28, 1977	"	"			Steven W. Jones	1390	399	.00 8,000	Burlington Ind. sec. 1, Jaylors Lot 21 (#106 Center St.)
23153 Mar. 3, 1977	"	"			Johnny R. Logan, et al	1390	834	.00 6,800	old Duille path. Rd. Chick. Hwy. 29 Lot, Cor. Hills Shoals Rd. &
23560 Mar. 8, 1977	"	"			Salma D. Campbell	1391	179	.00 6,700	Green Lot 27 Connecticut ave.,
23846 Mar. 10, 1977	"	"			Robert Jordan	1391	347	.00 13,000	Pleasant Hgts. Lot 32 Stone St.
23992 Mar. 11, 1977	"	"			Robert Dean Hudson	1391	477	.00 19,000	O'Neal St. Lot Milford Church Rd.

INDIRECT or MORTGAGEE Index to Real Estate Mortgages — Greenville County, S. C.

REG. U. S. PAT. OFFICE *Chas McCott* County Indexes Since 1888
An Identifying Trade Mark

Open at Proper Tab according to First Letter or Letters of Name and refer to Buff Sub-Index sheet for page reference.

COTT FAMILY NAME INDEX No. 75 © 1949
MADE BY THE COTT INDEX COMPANY, COLUMBUS, OHIO
SOLD BY WALKER, EVANS & COGSWELL CO., CHARLESTON, S.C.

FILE NUMBER DATE OF RECORD	MORTGAGEES FAMILY NAMES	GIVEN NAMES ABCDEFGHIJ	GIVEN NAMES KLMNO	GIVEN NAMES PQRSTUWXYZ	MORTGAGORS	BOOK	PAGE	Amount	BRIEF DESCRIPTION, LOCATION, ETC. (Not Warranted)
24233 Mar. 15, 1977	Citizens	B & L Assn.			Johnny Cantrell, etal	1391	705	.00 26,000	Lot 12 Grand Seton Dr. Seton Forest, sec. 1 Chick Sprop. 30 also lot 13
"	"	"			" " "	1391	705		ave. "narrow path"
24919 Mar. 22, 1977	"	"			Linda S. Leopard	1392	151	.00 13,000	lots 21, 22, 123 narrow
25226 Mar. 24, 1977	"	"			Curtis C. Hipp	1392	417	.00 10,000	Lot 1-A Campbell ave. Chick Sprop. 30 also lot 1B 1/2 Pl. lts
"	"	"			" " "	1392	417		Cor. Donaldson ave. + of Campbell ave. their
"	"	"			" " "	1392	417		
25644 Mar. 28, 1977	"	"			Mar. Charles Hill Mar. Charles Hill, etal	1392	145	2,000	Lot 15 Spring St. 1/2 ac.
26160 Apr. 1, 1977	"	"			William L. Crane	1393	463	.00 15,000	(Dyers-DNeal lts) Chick Sprop. 30 St. tract #1 Dick Lullford Rd.
26745 Apr. 7, 1977	"	"			Ellen J. Brechack etal	1394	119	.00 9,900	Washington Hts. O'Neal 30 Lots 6 & 7 S.C. Hwy. #5130
26868 Apr. 8, 1977	"	"			Robert J. Michalek	1394	225	.00 44,000	Line St. Chick Sprop. 30 their
26968 Apr. 8, 1977	"	"			Bowick Carpets, Inc. etal	1394	228	.00 40,000	Lot cor. W. Poinsett St. + (W. Hwy. 29) Chick Sprop. 30
26968 Apr. 8, 1977	"	"			Laurence James Carbaugh	1394	231	.00 26,000	Lot 23 Jenkins Estate. sec. 1 mtn. 30.
27432 Apr. 13, 1977	"	"			Eli Pittman	1394	512	.00 4,500	Lot. Neal Creek Glassy Chick Sprop. 30 also Prop. Spthg. City
28560 Apr. 25, 1977	"	"			Francis J. Wolfe (was Nancy S. Pittman)	1395	442	.00 6,500	Tract = 0.92 ac. St. m. l. Rd.
28558 Apr. 25, 1977	"	"			Nancy S. Pittman Bradley	1395	445	.00 16,300	ll. Belmont Hts. Chick Sprop. 30
28784 Apr. 26, 1977	"	"			Loch D. Aldrich, etal	1395	630	.00 4,000	Lot 121 cor. Montclair Rd. (Jaylors Chick Sprop. 30)
									lot = 2.63 ac. E. Highway St.

INDIRECT or MORTGAGEE Index to Real Estate Mortgages — Greenville County, S. C.

REG. U. S. PAT. OFFICE *Chas McCorkle* County Indexes Since 1888
An Identifying Trade Mark

Open at Proper Tab according to First Letter or Letters of Name and refer to Buff Sub-Index sheet for page reference.

COTT FAMILY NAME INDEX No. 75 © 1949
MADE BY THE COTT INDEX COMPANY, COLUMBUS, OHIO
SOLD BY WALKER, EVANS & COGSWELL CO., CHARLESTON, S.C.

(K)

FILE NUMBER DATE OF RECORD	MORTGAGEES FAMILY NAMES	GIVEN NAMES ABCDEFGH	GIVEN NAMES IJKLMNO	GIVEN NAMES PQRSTUVWXYZ	MORTGAGORS	BOOK	PAGE	Amount	BRIEF DESCRIPTION, LOCATION, ETC. (Not Warranted)
28897 Apr. 27 1977	Citizens	B & L Assn.			<i>Plymouth corp.</i> Benson Chrysler &	1395	726	100,000	Hampton Blvd. Greer Lot A = 4.02 ac. Wade
29129 Apr. 28 1977	"	"			Robert Dean Hudson	1395	947	5,000	Church Rd. Greer Lot = 2.05 acres Milford
31447 May 19 1977	"	"			James J. Yast, et al	1398	40	37,000	Edwards Rd. Ind. Center Lot 8 Landmark Dr.
31469 May 19 1977	"	"			Karen Hendrix	1398	74	12,000	Chick Springs St. Lot 7 School St. Greer
32021 May 24 1977	"	"			John Cooley, et al	1398	578	125,000	Lot - Edwards Rd.
32020 May 24 1977	"	"			Nernice J. Dean, et al	1398	604	2,700	Lot 6 Forest St. Greer
33400 Jun. 3 1977	"	"			Earl Cooper	1399	980	3,000	Dep. 24 also strip - Pelham Rd. Lot 4 Buncombe Rd. Chick
33754 June 7 1977	"	"			Bobby J. Hulsey	1400	322		Release by 9/2 (cont) Greer mill Village - for mtg. see REM Book 1335 pg. 190
33989 Jun. 9 1977	"	"			" " " et al	1400	322		
34110 Jun. 10 1977	"	"			Billy L. Woodward	1400	457	3,400	Lot 13 Lanford St. Greer (Old Park mtr. Rd.)
34255 Jun. 10 1977	"	"			Michael L. Fowler, et al	1400	605	20,000	Lot = 2.3 acs. Bramlett Rd. Wade Hampton Blvd.
34817 Jun. 10 1977	"	"			University Properties Inc. et al	1400	612	140,000	2 Parts tract 1 & 2 Pt. tract 2 Capt. Ch. Connor, Highland St.
35570 Jun. 16 1977	"	"			Billy Clyde Wright	1401	299	15,000	8.82 acs. Pleasant Hill see REM Bk. 1377 pg. 75
35908 Jun. 22 1977	"	"			Inez Rollins	1059	107		Release Right of Way - for mtg. Greer (need more) Chick Dep. St.
36390 Jun. 27 1977	"	"			Kathleen Wood Thomas	1402	255	14,500	Lot Spring St. (Ireland St.) #5-135 (McGowaney Rd.) Oneal St.
36390 Jun. 30 1977	"	"			Josephine D. Arms	1402	772	7,000	1 acre (Pt. tract 3) S.C. Hwy

INDIRECT or MORTGAGEE Index to Real Estate Mortgages — Greenville County, S. C.

REG. U. S. PAT. OFFICE *Chas. McCott* County Indexes Since 1888 An Identifying Trade Mark


Open at Proper Tab according to First Letter or Letters of Name and refer to Buff Sub-Index sheet for page reference.

COTT FAMILY NAME INDEX No. 75 © 1949
MADE BY THE COTT INDEX COMPANY, COLUMBUS, OHIO
SOLD BY WALKER, EVANS & COGSWELL CO., CHARLESTON, S. C.

FILE NUMBER DATE OF RECORD	MORTGAGEES FAMILY NAMES	GIVEN NAMES ABCDEFGH	GIVEN NAMES IJKLMNO	GIVEN NAMES PQRSTUWXYZ	MORTGAGORS	BOOK	PAGE	Amount	BRIEF DESCRIPTION, LOCATION, ETC. (Not Warranted)
492 Jul. 6, 1977	Citizens	B & L Assn.			Billy H. Burnette, etal	1403	312	.00 8,000	D'neal #. Lot = 1.48 ac. dirt Rd.
781 Jul. 9, 1977	"	" "			Clarence J. Mooney 5th Dorothy L. Ballyclaus	1493	577	.00 4,000	App. #. Lot 1 Church St. Chick
1364 Jul. 13, 1977	"	" "			Dorothy L. Cox	1493	713	.00 15,500	Lot 44 Church St.
1543 Jul. 15, 1977	"	" "			Martha H. Whatley	1404	213	.00 25,000	St. Belle meade, sec. 4 Lots 415, 416, & 417 Unnamed.
1809 Jul. 18, 1977	"	" "			Roy Durrah	1404	211	.00 7,500	St. 1 Chick App. #. Lot, Madison ave. (Camp Rd)
1804 Jul. 18, 1977	"	" "			Cecil S. Smith	1414	437	.00 17,100	County Rd., D'neal #. Lot, on Ing Factory Rd. +
2376 Jul. 22, 1977	"	" "			Donald Wilton Wood	1437	307	.00 6,500	App. #, 1st St. Lot, map bridge Rd.
3094 Jul. 24, 1977	"	" "			Danny D. Coole	1495	446	.00 42,500	Unnamed #. 3 ac. dirt D'neal #.
3714 Aug. 3, 1977	"	" "			Doris J. Hood, etal	1495	975	.00 15,500	App. #, Chick App. #. Lot 31, D'neal Rd., Pleasant
4345 Aug. 9, 1977	"	" "			L. A. Crand, etal	1496	588	.00 16,700	Old Luthersford Rd. part 3 = 5.93 acres
4745 Aug. 12, 1977	"	" "			Paul Cantrell	1496	781	.00 19,000	Chick App. #, D'neal, also lot Lot, Upper St. (near 4th St.)
5467 Aug. 18, 1977	"	" "			Virgil D. Wactor, etal	1407	441	.00 11,000	Lot 38 woodland Hpts.
5421 Aug. 18, 1977	"	" "			Kenneth M. Whitte, etal	1407	475	.00 14,000	Chick App. #. Lot = .92 ac. Upper Rd.
5845 Aug. 22, 1977	"	" "			Ethel D. MacLeod, etal	1407	658	.00 28,000	2nd, Sumner Rd. Lot 2 = 5.8 ac. + Lot 3 = 6.8
6347 Aug. 22, 1977	"	" "			Dorothy C. Dill	1407	610	.00 1,000	Chick App. #. Lot = 1.53 ac. Wilsons Dr.
5126 Aug. 22, 1977	"	" "			Michell L. McCall, etal	1407	677	.00 30,000	Chick App. #. Lot 501 St. lot 57 D'neal

INDIRECT or MORTGAGEE Index to Real Estate Mortgages — Greenville County, S. C.

REG. U. S. PAT. OFFICE *Chas. McCulloch* County Indexes Since 1888 An Identifying Trade Mark

 Open at Proper Tab according to First Letter or Letters of Name and refer to Buff Sub-Index sheet for page reference.

COTT FAMILY NAME INDEX No. 75 © 1949
MADE BY THE COTT INDEX COMPANY, COLUMBUS, OHIO
SOLD BY WALKER, EVANS & COGSWELL CO., CHARLESTON, S.C.

(L)

FILE NUMBER DATE OF RECORD	MORTGAGEES FAMILY NAMES	GIVEN NAMES ABCDEFGH	GIVEN NAMES IJKLMNO	GIVEN NAMES PQRSTUVWXYZ	MORTGAGORS	BOOK	PAGE	Amount	BRIEF DESCRIPTION, LOCATION, ETC. (Not Warranted)
6233 Aug. 25 1977	Citizens	B & L Assn.			Thomas N. Stroud	1408	58	.00 1,800	Hills, Chick Spg. Sp. Lot 38 Laurel Rd., Burgess
6778 Aug 30, 1977	"	"			Robert A. Lynn, et al	1408	533		Perm. see Rem. Ak. 1266 pg. 511 Release 10.18 dem + 13 dem.
6703 Aug. 30, 1977	"	"			Douglas E. Colley	1408	459	.00 39,000	Cochran Bridge Rd. Highland Sp. Lot = 1.95 ac. con. State Hwy. #14
7452 Sep. 6, 1977	"	"			Louis M. DiBello, et al	1409	252	.00 13,500	Lot, O'Neal Sp.
8590 Sep. 15, 1977	"	"			Josephine W. Youngblood	1413		.00 2,800	Long Creek, O'Neal Sp. Lot 1 Styles Rd. (Langley Rd.)
9311 Sept. 22 1977	"	"			Albert Powell	1065	281		Perm. see Rem. Ak. 1386 pg. 17 Release pt lot 23 O'Neal Sp.
10254 Sep. 30, 1977	"	"			Margie S. Jucker	1411	528	.00 11,000	2.4 ac. near rd.
1247 Sep. 23, 1977	"	"			Luther Winford	1411	065	.00 12,000	Highland Sp. Lot, Stringer Rd.
11041 Oct. 7, 1977	"	"			James E. Wright	1412	361	.00 2,500	tract 2 Suber Rd.
11490 Oct. 12, 1977	"	"			Group Inc. Inc.	1412	653	.00 76,000	Lots 1 & 2 U.S. Hwy. #29
12336 Oct. 20 1977	"	"			William J. Grayson	1413	387	.00 8,800	Chick Spring Sp. Lot 21, Dreamer Ave. Green
13349 Oct. 31, 1977	"	"			Dale P. Satterfield	1414	321	.00 20,000	Butler Sp. 1.84 ac. circle rd.
13640 Nov. 1, 1977	"	"			James A. Summey	1414	607	.00 39,000	"Jamestown Est." Sec. II O'Neal Sp. Lot 22 Saqueena Dr.
13734 Nov. 2, 1977	"	"			Luther Winford Stringer	1414	756	.00 5,000	Sp. Lot, Stringer Rd. Highland
14388 Nov. 8 1977	"	"			Luther Winford Stringer	1415	223	.00 7,000	Beaverdam crr. Highland
14702 Nov. 10 1977	"	"			William M. Lee, et al	1415	443	.00 39,000	62.4 ac. Stringer Rd. + Jamestown Est. Sec. II O'Neal Sp. Lot 23 Williamsburg Dr.

INDIRECT or MORTGAGEE Index to Real Estate Mortgages — Greenville County, S. C.

REG. U. S. PAT. OFFICE *Chas. McCott* County Indexes Since 1888 An Identifying Trade Mark

Open at Proper Tab according to First Letter or Letters of Name and refer to Buff Sub-Index sheet for page reference.

COTT FAMILY NAME INDEX No. 75 © 1949
MADE BY THE COTT INDEX COMPANY, COLUMBUS, OHIO
SOLD BY WALKER, EVANS & COGSWELL CO., CHARLESTON, S.C.

FILE NUMBER DATE OF RECORD	MORTGAGEES FAMILY NAMES	GIVEN NAMES ABCDEFGHIJ	GIVEN NAMES JKLMNO	GIVEN NAMES PQRSTUVWXYZ	MORTGAGORS	BOOK	PAGE	Amount	BRIEF DESCRIPTION, LOCATION, ETC. (Not Warranted)
15040 Nov. 15, 1977	Citizens	B & L Assn.			Roy Daffney, etal	1415	836	24,500	if also Prop. of this County H. lot 37 Palmer St. Chick Spgs
16108 Nov. 23, 1977	"	"	"		Robert N. Amerson, Jr.	1416	753	4,500	Chick Spgs Lot = 1.211 acres manor
17800 Dec. 12, 1977	"	"	"		Robert A. Bair, etal	1418	346	13,700	Chick Spgs Lot 32, Deer mill village;
18717 Dec. 20, 1977	"	"	"		Autler G. Hanson	1419	131	24,000	"Pleasantburg Forest" Lot 6 Conway Dr.
19590 Dec. 30, 1977	"	"	"		Maurice J. McAlfee Jr. Hanson, etal	1419	857	17,000	Rd. D'Neal Dr. Lot 18 1/2 Pt. lot 19 Monticello
21648 Jan. 20, 1978	"	"	"		Floyd Michall	1421	454	8,000	Lot 12, C.E. Shoelley Prop.
23458 Feb. 9, 1978	"	"	"		Cecil J. Callahan, etal	1422	916	8,300	Lot 24 Blk. E "Paris Hgts." Chick Spgs
24991 Feb. 24, 1978	"	"	"		Richardson Hill Barrett	1424	119	25,000	3.18 acs. Clements Rd. Edwards Rd. Liberty Park
24994 Feb. 27, 1978	"	"	"		Jack D. Boudain, Jr.	1424	190	28,000	Lot 20 Cor. Valerie Dr. + Hills, Chick Spgs
24994 Feb. 24, 1978	"	"	"		Thomas N. Strand	1424	193	2,500	Lot 38 Duell Rd. Burgin Spgs
25856 Feb. 24, 1978	"	"	"		James W. Wall, etal	1424	196	4,500	Lot, Deer mill, Chick
25835 Mar. 6, 1978	"	"	"		Rufus L. Duncan, etal	1425	78	5,000	Lot 1 Pine St. East, Chick
" Mar. 6, 1978	"	"	"		Thuy Austin Seymour	1425	155	16,500	Lots 43+44 Oakland ave. "Pleasant Hgts." also lot 45 me. Spgs, Chick Spgs
26437 Mar. 9, 1978	"	"	"		Michael L. Fowler etal	1425	446	2,000	old Packer mt. Rd. 2.3 acs Bramlett Rd.
26351 Apr. 9, 1978	"	"	"		Patricia Gordon Satterfield	1425	446	7,000	Batesville Butler Tp. 0.62 acres State Hwy. 161

INDIRECT or MORTGAGEE Index to Real Estate Mortgages — Greenville County, S. C. 1

REG. U. S. PAT. OFFICE *Chas McCott* County Indexes Since 1888 An Identifying Trade Mark

Open at Proper Tab according to First Letter or Letters of Name and refer to Buff Sub-Index sheet for page reference.

COTT FAMILY NAME INDEX No. 75 © 1949 MADE BY THE COTT INDEX COMPANY, COLUMBUS, OHIO SOLD BY WALKER, EVANS & COGSWELL CO., CHARLESTON, S.C.

(M)

FILE NUMBER DATE OF RECORD	MORTGAGEES FAMILY NAMES	GIVEN NAMES ABCDEFGHIJ	GIVEN NAMES JKLMNO	GIVEN NAMES PQRSTUVWXYZ	MORTGAGORS	BOOK	PAGE	Amount	BRIEF DESCRIPTION, LOCATION, ETC. (Not Warranted)
26781 Mar. 14, 1978	Citizens	B & L Assoc.			M. Stansell Kemp, et al	1425	912	.00 4,700	2 Langley Rd. O'Neal Sp. 1.10 ac. Langley Rd. also lot
27885 Mar. 23, 1978	"	"			Ernest R. Coleman	1426	751	.00 10,000	also lot 9 Robert G. Lot Ernest Rd. Butler Sp.
29294 Apr. 4, 1978	"	"			Delorah C. Allen	1427	957	.00 23,000	"Lake Lara" Lot 11 Lara Lane
29518 Apr. 6, 1978	"	"			Robert Douglas Walker	1428	176	.00 6,000	Hills 2 lots, Halliday Rd.
29821 Apr. 10, 1978	"	"			Danny K. Boyter, et al	1428	441	.00 10,000	Sp. # Lot Hilton St. Chick
30291 Apr. 13, 1978	"	"			Kenneth M. Whitte, et al	1428	767	.00 12,500	St. Hiville Sp. Lot 1 Cor. Judson Rd. & valley
30362 Apr. 14, 1978	"	"			David Paul Beddingfield	1428	921	.00 15,000	Chick Sp. # Lot 40 Cor. Douglas & Hill St.
30397 Apr. 14, 1978	"	"			Marion A. Pope, et al	1428	924	.00 5,600	Sp. # 2 ac. Barnette Rd.
30675 Apr. 17, 1978	"	"			Warren C. Crippen, et al	1429	125	.00 30,000	Sp. # Lot S.C. Hwy. 253 near
31371 Apr. 24, 1978	"	"			Fred Eugene Bruce	1429	830	.00 2,000	Fleming Sp. # Lot 28 Miller Dr.
32086 Apr. 28, 1978	"	"			Ronald M. Watson	1430	445	.00 4,500	Lot 11 Green Chick Sp. #
32453 May 2, 1978	"	"			William M. Lee, et al	1430	691	.00 4,500	"Dandloun" Est. "McC. O'Neal Sp. Lot 23 Williamsburg Dr.
32450 May 2, 1978	"	"			Junior W. Pitman	1430	763	.00 15,000	1.7 ac. Old Glassy mtn. Rd. Trinity au Rembl. 1349 pg. 390
32460 May 2, 1978	"	"			Douglas M. Kilstrap, et al	1430	792	.00	Release lot, Nighland Sp.
32866 May 4, 1978	"	"			George F. Crowland, et al	1431	12	.00 12,000	Chick Sp. # Lot, Davenport Am. Green.
33719 May 12, 1978	"	"			Charles H. Penland, et al	1431	894	.00 10,000	1 acre Jug Factory Rd.

INDIRECT or MORTGAGEE Index to Real Estate Mortgages — Greenville County, S. C.

REG. U. S. PAT. OFFICE *Chas. McClellan* County Indexes Since 1888 An Identifying Trade Mark

Open at Proper Tab according to First Letter or Letters of Name and refer to Buff Sub-Index sheet for page reference.

COTT FAMILY NAME INDEX No. 75 © 1949
MADE BY THE COTT INDEX COMPANY, COLUMBUS, OHIO
SOLD BY WALKER, EVANS & COGSWELL CO., CHARLESTON, S.C.

FILE NUMBER DATE OF RECORD	FILE NUMBER DATE OF RECORD	MORTGAGEES FAMILY NAMES	GIVEN NAMES ABCDEFGHIJ	GIVEN NAMES JKLMNOPQ	GIVEN NAMES RSTUVWXYZ	MORTGAGORS	BOOK	PAGE	Amount	BRIEF DESCRIPTION, LOCATION, ETC. (Not Warranted)
3469 May 22, 1978	7767 Sep. 8, 1978	Citizens	B & L Assoc.			Clint Joe Ballou, Jr.	1443	568	.00 37,000	"Montverde" Sec. 2 Chick Sp. Sp. Lot 8 Montverde Dr.
346 May 22, 1978	7730 Sep. 8, 1978	"	"			Ruby W. Painter	1443	763	.00 29,000	Chick Sp. Sp. also 1 acre Lots 788 New Plham Rd.
346 May 22, 1978	9019 Sep. 19, 1978	"	"			Belvin C. Owens, et al	1444	760	.00 10,000	O'Neal Sp. Lot O'Neal - Church St.
355 May 29, 1978	9028 Sep. 20, 1978	"	"			Bryan J. Stokes, et al	1444	799	.00 35,000	Chick Sp. Sp. Lot 67 "Burgess Hills"
373 Jun. 13, 1978	9218 Sep. 21, 1978	"	"			Daniel E. Pittman	1444	911	.00 7,500	St. lot 4 O'Neal Sp. "Vista Hills"
373 Jun. 13, 1978	9544 Sep. 25, 1978	"	"			James J. Wolff, et al	1445	213	.00 22,000	Lot 17 Ridgecrest Dr. Co. Sec. 1
376 Jun. 15, 1978	9083 Sep. 26, 1978	"	"			William A. Parker, et al	1445	400	.00 9,600	Lot 195 "D" Bl. J. W. Lee mfg.
392 Jun. 29, 1978	9849 Sep. 27, 1978	"	"			James C. Stringer	1445	583	.00 35,000	4.1 acres Hwy. 414 Chick Sp. Sp.
3 Jul. 3, 1978	10906 Oct. 5, 1978	"	"			Carroll A. Bryant	1446	418	.00 4,300	Lot 15 Forest St. & Mt. View Ave.
3 Jul. 3, 1978	11005 Oct. 6, 1978	"	"			Rebecca Dian Knight	1446	554	.00 27,000	4.07 ac. "Sewer Est."
391 July 6, 1978	12104 Oct. 17, 1978	"	"			William O. Carpenter, et al Maie Charles Alice	1447	431	.00 40,000	Lot 298 Caroline Ave. Sec B
71 Jul. 10, 1978	12770 Oct. 24, 1978	"	"			Maie Charles Alice Brooks	1447	955	.00 12,000	Part lot 15 Spring St. Green Spring Sp.
83 Jul. 12, 1978	12767 Oct. 24, 1978	"	"			David B. Deason	1448	138	.00 24,000	Lot Merrim St. Green Church Beaverdam Creek Highland Sp.
156 Jul. 17, 1978	12907 Oct. 25, 1978	"	"			Luther W. Stringer	1448	221	.00 19,000	6.2.4 Acres Co. Stringer Rd. & Holiday Rd. "Bairdole"
156 Jul. 17, 1978	13289 Oct. 30, 1978	"	"			O. W. Bonniester, Jr., et al	1448	564	.00 70,000	Lot 6 Co. Windmont Rd. & 5 Plham Rd. Chick Sp. Sp. less Pt.
191 Jul. 17, 1978	13301 Oct. 30, 1978	"	"			Earl Cooper	1448	746	.00 13,000	Lot 4 Buncombe Rd. also Pt. lot

INDIRECT or MORTGAGEE Index to Real Estate Mortgages -- Greenville County, S. C.

Open at Proper Tab according to First Letter or Letters of Name and refer to Buff Sub-Index sheet for page reference.

KEYS PRINTING CO.

(0)

FILE NUMBER DATE OF RECORD	MORTGAGEES FAMILY NAMES	GIVEN NAMES ABCDEFGHIJ	GIVEN NAMES JKLMNO	GIVEN NAMES PQRSTUVWXYZ	MORTGAGORS	BOOK	PAGE	AMOUNT	BRIEF DESCRIPTION, LOCATION, ETC. (NOT WARRANTED)
13494 Oct. 31, 1978	Citizens	B & L Assn.			<i>etal</i> Larry D. Cantrell	1448	856	46,000	Lot Bidwell St. "Line Book"
13816 Nov. 2, 1978	"	"			Laurence Pitts, Jr.	1449	143	8,500	Lot 82 8 Pt. lots 48 & 49
14358 Nov. 7, 1978	"	"			James J. Tolson	1449	528	12,000	Jackson St. Chick Spg. P.
14779 Nov. 13, 1978	"	"			<i>etal</i> Donald K. Westmouland	1449	921	9,800	Lot 7 cor. wood ave. marrow & also 2.5 acs. milford Church & 0.1 acs. Hart milford - Double Spg. Co.
14787 Nov. 13, 1978	"	"			<i>etal</i> Robert W. Hughes	1449	932	5,000	Lot 6 8 Pt. lot 7 Pine St. Westmouland Cr. also 0.60 acs. Windsor Rd. Chick Spg. P.
15037 Nov. 14, 1978	"	"			Jal Quinn, Jr. <i>By 20.</i>	1450	224	8,700	also Prop. in Spitzing County 2.47 acs. New Pelham Rd.
15353 Nov. 16, 1978	"	"			Green Church of God	1450	495	30,000	Trade St. also lots, near Chick Spg. P. Lots 3 thru 6 cor. Pelham & S. 23-134 0' Neal P.
15440 Nov. 17, 1978	"	"			James D. Gubulis, <i>etal</i>	1450	560	6,000	1.00 acre cor. Hwy. 23-135 & "Albecca area"
15586 Nov. 17, 1978	"	"			Bobby Joe Green, <i>etal</i>	1450	625	15,000	Lot 27 Albecca Lane Spitzing County.
15447 Nov. 17, 1978	"	"			Clarence S. Burrell, <i>etal</i>	1450	652	59,000	Lot 28 also Prop. in Highland P.
15445 Nov. 17, 1978	"	"			L. Yvonne Cantrell	1450	655	14,000	Lot Benji's mill Rd. Howell St.
16029 Nov. 22, 1978	"	"			Jimmy S. Minyard	1451	39	46,000	Lot Cor. Oakland ave. & "Dogwood Terrace"
16523 Nov. 29, 1978	"	"			Donald J. Hayer, <i>etal</i>	1451	517	3,400	Lot 33 Sylvania Dr.
16596 Nov. 29, 1978	"	"			Catherine B. Henson	1451	531	3,500	Lot Brannon Rd. near
16662 Nov. 30, 1978	"	"			James E. Bishop, <i>etal</i>	1451	621	6,000	Lot, E. Poinsett St.

INDIRECT or MORTGAGEE Index to Real Estate Mortgages -- Greenville County, S. C.

Open at Proper Tab according to First Letter or Letters of Name and refer to Buff Sub-Index sheet for page reference.

KEYS PRINTING CO.

FILE DATE	FILE NUMBER	MORTGAGEES FAMILY NAMES	GIVEN NAMES ABCDEFGH	GIVEN NAMES IJKLMNO	GIVEN NAMES PQRSTUWXYZ	MORTGAGORS	BOOK	PAGE	AMOUNT	BRIEF DESCRIPTION, LOCATION, ETC. (NOT WARRANTED)
	DATE OF RECORD									
Dec	30906 Apr. 24, 1979 31465	Citizens	B & L Assn.			Randall E. Pender	1464	181	20,000 ⁰⁰	Green. Chick Spg. Sp. Lot 15 Westmontland Ave.
Dec	31481 Apr. 27, 1979 31481	"	"	"		Gary D. Bryant, et al	1464	618	32,000 ⁰⁰	3.25 acs. Glassy Mt. Tp.
Dec	31477 Apr. 30, 1979 31477	"	"	"		Mrs. Marion N. Patat	1464	866	4,000 ⁰⁰	Lot 3 Grace Ave. Green Hills Sec. 6
Dec	31874 Apr. 30, 1979 31874	"	"	"		William A. Keels, et al	1464	867	29,200 ⁰⁰	Lot 225 Amy Ln. Colonial Holly Rd. "Edwards Forest Tracts."
Dec	32666 May 2, 1979 32666	"	"	"		Joseph B. Ray, et al	1465	102	30,000 ⁰⁰	Lot 32 Kallinwood Dr. + "Burgess Hill" Chick Spg. Sp.
Dec	32747 May 9, 1979 32747	"	"	"		William Lee Webster, Jr.	1465	898	35,000 ⁰⁰	Lot 87 + pt lot 86 Hwy 29 D. Grove Sp.
Dec	33133 May 9, 1979 33133	"	"	"		Charles D. Anderson, et al	1465	927	20,000 ⁰⁰	Tracts Morley Rd. + Freeman New Sec. 2
Dec	33813 May 14, 1979 33813	"	"	"		Watson Max Alderman	1466	309	20,000 ⁰⁰	St. lots 69 + 70 Fair
Jan	33950 May 18, 1979 33950	"	"	"		Dale C. Green, et al	1466	888	24,000 ⁰⁰	Lot 8 Hwy. 14 O'neal Sp.
Jan	33972 May 18, 1979 33972	"	"	"		Hubert L. Finley, et al	1467	35	25,000 ⁰⁰	Lot 10111 Clearview Dr.
Jan	34853 May 21, 1979 34853	"	"	"		William J. Benson, et al	1467	239	15,000 ⁰⁰	St. lot 3 Chick spg. sp. Chick spg. sp.
Jan	35711 May 28, 1979 35711	"	"	"		Nelsie A. Johnson, et al	1467	3	6,500 ⁰⁰	Lot 2A Holland Ave. Old Prop. in city
Jan	36045 May 17, 1979 36045	"	"	"		Kenneth L. Vose, et al	1468	197	17,250 ⁰⁰	Lot Chick spg. sp. Underwater Sec. A
Jan	36787 Jun. 5, 1979 36787	"	"	"		William Wright Doffney	1469	205	42,000 ⁰⁰	Lot 10 Windfield Rd. Chick spg. sp.
Feb	37153 Jun. 12, 1979 37153	"	"	"		Ricky M. Black, et al	1469	944	6,200 ⁰⁰	Lots 481 + 49 Caldwell St.
Feb	37153 Dec. 14, 1979	"	"	"		Bobby D. Nipp, et al	1470	259	30,000 ⁰⁰	5.76 acs. Neely Co.

INDIRECT or MORTGAGEE Index to Real Estate Mortgages — Greenville County, S. C.

KEYS PRINTING COMPANY, GREENVILLE, S. C.

Open at Proper Tab according to First Letter or Letters of Name and refer to Buff Sub-Index sheet for page reference.

(8)

FILE NUMBER DATE OF RECORD	MORTGAGEES FAMILY NAMES	GIVEN NAMES ABCDEFGH	GIVEN NAMES IJKLMNO	GIVEN NAMES PQRSTUVWXYZ	MORTGAGORS	BOOK	PAGE	Amount	BRIEF DESCRIPTION, LOCATION, ETC. (Not Warranted)
37565 Jun. 19, 1979	Citizens	B & L Assn.			Leon N. Nix	1470	635	59,000.00	Mt. Vernon Eats. Lots 83184 Parkhill Ct.
37933 Jun. 21, 1979	"	"			Thomas H. Stroud	1470	962	1,800.00	Burgess Hills, Chick. spg. 29. Lot 38 Laurel Rd.
38173 Jun. 25, 1979	"	"			Eddie L. Coleman	1471	163	22,900.00	Pleasant View acc. Chick. spg. 29. Lot 10 Vaughn St. 1 Dravely Rd.
38169 Jun. 25, 1979	"	"			Randall Howard, star	1471	177	13,500.00	Lot, Hwy. 23-116
38219 Jun. 25, 1979	"	"			James R. Luddy, star	1471	281	5,500.00	29. 6.54 acc. Chick. spg.
38492 June 27, 1979	"	"			Carole D. Craft	1471	525	5,000.00	Lot Munson Dr. Chick. spg.
38498 June 27, 1979	"	"			Ray Durrant	1471	593	12,500.00	Lot Madison Ave. Chick. spg.
38737 June 28, 1979	"	"			Carroll B. Powers, star	1471	754	4,000.00	Pipebrook Chick. spg. 29. Lot 16 Woodland Dr.
22 Jul. 2, 1979	"	"			Doree Pittman, star	1472	220	3,500.00	Hwy. 11 Glassy mt. 29. 2 lots Reese Branch
1488 Jul. 13, 1979	"	"			John D. Pickens, star	1473	421	50,800.00	manor Eats. Lot 17, Beechwood Rd.
2593 Jul. 24, 1979	"	"			Willard M. Free	1474	541	30,000.00	E. Pk. Lot 82+83 E Washington St.
3061 July 26, 1979	"	"			Janet L. Jacobsen	1474	793	26,500.00	Halton Acn. Pt. lot 26 S. Colby Hwy 291
3369 Jul. 30, 1979	"	"			R. C. Leford, star	1475	129	15,000.00	29. also Hwy. Lot Hwy. 253 Highland
5380 Jul. 30, 1979	"	"			William A. Moore, star	1475	199	50,000.00	Ph. I. Lot 181 Pebble creek
3993 aug. 2, 1979	"	"			Sara M. Ellenburg, star	1475	730	2,500.00	Lot 30 Chick. spg. 29.
4845 aug. 9, 1979	"	"			Anthony W. Walters	1476	352	40,000.00	Lot, Oneal 29.

INDIRECT or MORTGAGEE Index to Real Estate Mortgages — Greenville County, S. C.

REG. U. S. PAT. OFFICE *Chas McCott* County Indexes Since 1888 An Identifying Trade Mark

☞ Open at Proper Tab according to First Letter or Letters of Name and refer to Buff Sub-Index sheet for page reference.


COTT FAMILY NAME INDEX No. 75 © 1949
MADE BY THE COTT INDEX COMPANY, COLUMBUS, OHIO
SOLD BY WALKER, EVANS & COGSWELL CO., CHARLESTON, S.C.

(5)

FILE NUMBER DATE OF RECORD	MORTGAGEES FAMILY NAMES	GIVEN NAMES ABCDEFGHIJ	GIVEN NAMES JKLMNO	GIVEN NAMES PQRSTUVWXYZ	MORTGAGORS	BOOK	PAGE	Amount	BRIEF DESCRIPTION, LOCATION, ETC. (Not Warranted)
37162 Jun. 30, 1980	Citizens		B & L Assn.		<i>Glenda N. Chapman et al</i>	1506	516	.00	Ed., O'neal sp.
1149 July 15, 1980	"	"	"		<i>James Michell Kennemore</i>	1507	790	7,500	6.32 acs. Jug Factory crestview Dr. Entry D
2001 July 23, 1980	"	"	"		<i>Howard E. Baker</i>	1507	500	25,000	Lot, Col. Taylor Rd. + Lg. St. marks manor
2146 July 24, 1980	"	"	"		<i>Gerard R. Blum</i>	1508	616	47,500	Lot 4 Cor. St. marks Rd + Jorgins
2304 July 25, 1980	"	"	"		<i>D. allen west</i>	1508	738	31,500	Lot 7 Laveny Dr. Laveny Pk. Green st., Brookville
2151 July 24, 1980	"	"	"		<i>Dan W. Wilson et al</i>	Deed Bk 1129	758	8,200	Lot 33134, + Pt. lot 32 Dorothy de Lem Bl. 1467 pg. 239
2897 July 31, 1980	"	"	"		<i>Bobby D. Strange</i>	1509	321	.00	Relief lot 18 Green Church Sp. sp.
3931 Aug. 11, 1980	"	"	"		<i>D. allen west</i>	1510	604	16,000	all ac. sp. 1 acre Masteller Rd.
3946 Aug. 11, 1980	"	"	"		<i>Smiley A. Wilbanks</i>	1510	607	50,000	chick sp. sp. Lot "B" Church st., Green
4140 Aug. 12, 1980	"	"	"		<i>Kenneth L. Wolfe, et al</i>	1510	787	8,000	3 Parcels chick sp. sp. also lot 17
4443 Aug. 14, 1980	"	"	"		<i>Roy Grover Chapman</i>	1511	132	27,000	Lot 4 Rosee Dr., Green
"	"	"	"		<i>" "</i>	1511	132	.00	Lot 3 Milford Dr. O'neal sp. also tract cor. Jordan + Wings Rd., less Pt.
4611 Aug. 15, 1980	"	"	"		<i>Dallas H. Meacham et al</i>	1511	232	11,500	Sugar creek sec. 2 Lot 507 woody creek Rd.
5649 Aug. 25, 1980	"	"	"		<i>B. Robert Coker, Jr.</i>	1512	597	35,000	1.09 acs Sugar creek sec. 2
5698 Aug. 25, 1980	"	"	"		<i>Maurice J. Belue, et al</i>	1512	600	18,500	Pinelook, chick sp. sp. Lot 15 Woodland Dr.
5938 Aug. 27, 1980	"	"	"		<i>Paytralle D. Woodward</i>	1512	945	10,000	Dr. Morrow Pk. chick sp. sp. Lots 38, 39, 140, Memorial
								12,000	

INDIRECT or MORTGAGEE Index to Real Estate Mortgages — Greenville County, S. C.

REG. U. S. PAT. OFFICE *Chas McCott* County Indexes Since 1888
An Identifying Trade Mark

 Open at Proper Tab according to First Letter or Letters of Name and refer to Buff Sub-Index sheet for page reference.

COTT FAMILY NAME INDEX No. 75 © 1949
MADE BY THE COTT INDEX COMPANY, COLUMBUS, OHIO
SOLD BY WALKER, EVANS & COGSWELL CO., CHARLESTON, S.C.

FILE NUMBER DATE OF RECORD	MORTGAGEES FAMILY NAMES	GIVEN NAMES ABCDEFGHIJ	GIVEN NAMES JKLMNO	GIVEN NAMES PQRSTUVWXYZ	MORTGAGORS	BOOK	PAGE	Amount	BRIEF DESCRIPTION, LOCATION, ETC. (Not Warranted)
6137 Aug. 28, 1980	Citizens	B & L Assn.			Cathy D. Shelton	1513	104	.00	Chick Spg. H. Lot Malheur ave,
6394 Aug. 29, 80	"	"	"		Danny E. Botts	1513	516	33,000	4.22 Acres, Chick Spg. Tp. above see less pg.
6378 Aug. 29, 1980	"	"	"		W. R. Wetmore, Jr. et al	1513	777	60,000	Lot 56 Boxthorne Ct.
6574 Sep. 2, 1980	"	"	"		Tony E. Turner, et al	1513	879	1,700	.89 acs. Oneal sp.
6718 Sep. 2, 1980	"	"	"		Brenda Moon	1514	108	15,000	Ch. Oneal sp. Lot Gibson - Marshall
7005 Sep. 4, 1980	"	"	"		Charles D. Gosnell, et al	1514	557	2,000	Highland sp. Lot Hwy 151 (Expend. et al)
6988 Sep. 4, 1980	"	"	"		John R. Lewis, Jr. et al	1514	577	27,000	Dunwoody ave, Chick Spg. sp. Lot, Cor. W. Rainsett St. + Sp. 1357 pg. 992
7694 Sep. 9, 1980	"	"	"		C. Phillip Satterfield	1515	237		Kilham lot 5. for mtg. see Ken sect
7791 Sep. 10, 1980	"	"	"		Palmetto Invest. Co.	1515	276	56,000	Lot 4 Quail Ridge
7813 Sep. 10, 1980	"	"	"		Barbara M. Davis	1515	330	24,000	Lot 3 Old Rutledge Rd.
7875 Sep. 11, 1980	"	"	"		Mary Eunice Payne	1515	532	12,000	Chick Spg. sp. 2 lots Fuller Rd.
8000 Sep. 12, 1980	"	"	"		Henry C. Egan, et al	1515	659	80,000	11.32 acs. Fuller Rd.
8737 Sep. 18, 1980	"	"	"		Mark S. Ashmore, et al	1516	462	55,000	Highmount Dr., Mt. Vernon Estate, sec. 2 Lot 15 Annandale ave. +
9537 Sep. 25, 1980	"	"	"		Willard M. Free, et al	1517	545	14,500	Lot 17 South St. + Lot 47
9691 Sep. 26, 1980	"	"	"		Lufus L. Blackwell	1517	916	30,000	Green St. Chick Spg. sp. also lot in Spg. city Lots 64 + 65 Cor. Springdale ave. +
10034 Sep. 29, 1980	"	"	"		Steven M. Stendering, et al	1518	349	21,000	Lot 2-A Brandy creek ave.

INDIRECT or MORTGAGEE Index to Real Estate Mortgages — Greenville County, S. C.

KEYS PRINTING COMPANY, GREENVILLE, S. C.

Open at Proper Tab according to First Letter or Letters of Name and refer to Buff Sub-Index sheet for page reference.

(7)

FILE NUMBER DATE OF RECORD	MORTGAGEES FAMILY NAMES	GIVEN NAMES ABCDEFGH	GIVEN NAMES IJKLMNO	GIVEN NAMES PQRSTUVWXYZ	MORTGAGORS	BOOK	PAGE	Amount	BRIEF DESCRIPTION, LOCATION, ETC. (Not Warranted)
10077 Apr. 30, 1980	Citizens	B & L Assn.			<i>Orville, Sr.</i> B & B Enterprises of <i>use</i>	1518	369	23,000	Grnth 20. Lot 122 alpha Pt.
10256 Oct. 1, 1980	"	"			Richardson Hill Bennett	1518	632	12,000	Chick Spp. 20. Lot, Clements Rd.
10922 Oct. 7, 1980	"	"			P. Allen West	1519	533	15,000	Greer mill village Lot 53 Robinson St.
10946 Oct. 7, 1980	"	"			Marcum D. Mace, <i>etal</i>	1519	538	70,000	also lot 187 Pioneer Pt. Cleveland 20 5000 Old Settlement Rd.
12514 Oct. 21, 1980	"	"			Steven E. Taylor	1521	488	2,000	Providence Chick Spp. 20. Lot 12 hds. Hampton Blvd.
12454 Oct 21, 1980	"	"			Eleanor S. Harris	1521	496	18,000	Lot 12 Westmoreland Ave.
12737 Oct. 23, 1980	"	"			John J. Michel, <i>etal</i>	1521	758	5,500	Jaykins 20-Chick Spp. 20. Lot 1 Cor. N. main St. + W.
13651 Oct. 31, 1980	"	"			ansel M. Center, Jr.	1523	63	13,500	Pleasant Hope Chick Spp. 20 Lot 4 Calland ave.
14036 Nov. 4, 1980	"	"			Freida L. Plumley	1523	459	10,000	26 acc. Sugarloaf Rd.
14257 Nov. 6, 1980	"	"			Steven L. Brady, <i>etal</i>	1523	645	11,500	Lot 2 Chick Spp. 20.
15118 Nov. 17, 1980	"	"			Karl N. Kelly	1524	658	20,000	2 acc. Hwy. 14
15180 Nov. 17, 1980	"	"			Frances S. Wolfe	1524	731	14,000	8 Union St., also lot, Chick Spp. 20 Lot 3 1/2 Pt. lot 2 Cor. Jones Ave.
15700 Nov. 21, 1980	"	"			Craig L. Ticknor, <i>etal</i>	1525	247	40,000	Dr. Oneal 20. Lot Lake Cunningham
15877 Nov. 24, 1980	"	"			Carroll A. Bryant	1525	457	4,700	View ave. Chick Spp. 20. Lot 15 Cor. Forest St. + mt.
16104 Nov. 26, 1980	"	"			Dallas H. Merchant, <i>etal</i>	1525	687	23,000	Western hills Lot 98 Success Dr.
17573 Dec. 11, 1980	"	"			Deathy C. Dill	1527	327	5,000	Chick Spp. 20. St. road 1 old Rutledge Rd.

INDIRECT or MORTGAGEE Index to Real Estate Mortgages — Greenville County, S. C.

KEYS PRINTING COMPANY, GREENVILLE, S. C.

Open at Proper Tab according to First Letter or Letters of Name and refer to Buff Sub-Index sheet for page reference.

FILE NUMBER DATE OF RECORD	MORTGAGEES FAMILY NAMES	GIVEN NAMES ABCDEFGH	GIVEN NAMES IJKLMNO	GIVEN NAMES PQRSTUWXYZ	MORTGAGORS	BOOK	PAGE	Amount	BRIEF DESCRIPTION, LOCATION, ETC. (Not Warranted)
17800 Dec. 15, 1980	Citizens	B & L Assn.			Ernest O. Peterson	1527	509	.00 19,000	Lot 7 Memorial St. Dimebank sec. II 0' near sp.
18000 Dec. 16, 1980	"	"			Robert D. Walker, trustee	1527	685	.00 50,000	Lot 20 Williamsburg Dr. Dimebank, sec. II 0' near sp.
18000 Dec. 16, 1980	"	"			Robert D. Walker, trustee	1527	688	.00 29,000	Lot 20 Williamsburg Dr. Dimebank, sec. II 0' near sp.
20534 Jan. 16, 1981	"	"			Kenneth L. Wolfe, trustee	1530	206	.00 22,500	Brookhaven, Chick. Spg. sp. Lots 415 Kasear Dr.
20765 Jan. 19, 1981	"	"			James E. Hopkins, trustee	1530	430	.00 69,000	Liberty Park Lot 22 Edwards Rd.
20855 Jan. 20, 1981	"	"			Brendly J. Duncan	1530	524	.00 30,000	Chick. Spg. sp. Lot, Pine St. & Hwy. 29
20850 Jan. 20, 1981	"	"			Mrs. Marian N. Patat trustee	1530	538	.00 4,000	Lot 3 Grace ave. Burgess Hills, sec. 3
20850 Jan. 20, 1981	"	"			William E. Crawford	1530	541	.00 5,500	Lot 6 Mt. Vernon Ct. Lindall st. Chick. Spg. sp.
21309 Jan. 26, 1981	"	"			Byce V. King, Jr., trustee	1530	936	.00 20,000	Lot 7 Mt. Westfield, ave. &
22233 Feb. 4, 1981	"	"			R. B. Bowers	1531	698	.00 40,000	Lot 8 Enoree Hills Hills, Chick Spg. sp.
24298 Feb. 27, 1981	"	"			Thomas N. Moud	1533	822	.00 1,900	Lot 38 Laurel Rd. Burgess
25111 Mar. 9, 1981	"	"			James R. Wolfe trustee	1534	597	.00 12,000	Lot 2 Buncamhe st.
25253 Mar. 10, 1981	"	"			John J. Stubblefield	1534	650	.00 36,000	Lot Vaughan Rd. Chick. Spg. sp.
25997 Mar. 16, 1981	"	"			James W. Nelson, trustee	1535	312	.00 14,000	Lot Wilson Dr. Liberty st.
27198 Mar. 30, 1981	"	"			Lowell Gosnell, trustee	1536	609	.00 6,500	Lot Columbus road, sec. 12.
27665 Apr. 2, 1981	"	"			William Henry Payne, trustee	1537	72	.00 40,000	16.2 Acres Burn Rd.

INDIRECT or MORTGAGEE Index to Real Estate Mortgages — Greenville County, S. C.

KEYS PRINTING COMPANY, GREENVILLE, S. C.

Open at Proper Tab according to First Letter or Letters of Name and refer to Buff Sub-Index sheet for page reference.

(4)

FILE NUMBER DATE OF RECORD	MORTGAGEES FAMILY NAMES	GIVEN NAMES ABCDEFGH	GIVEN NAMES IJKLMNO	GIVEN NAMES PQRSTUVWXYZ	MORTGAGORS	BOOK	PAGE	Amount	BRIEF DESCRIPTION, LOCATION, ETC. (Not Warranted)
27934 apr-6-1981	Citizens	B & L Assn.			^{etal} Luther W. Crawford Jr.	1537	412	19,000	lot 6 E. Perry Rd. Lot 58 Circle Rd., also
58891 apr-15-1981	"	"			^{etal} Hopewell Bapt. Church	1538	405	35,000	6.2 acs. Glossy Mt. Sp.
28037 apr-16-1981	"	"			C. N. Crews, etal	1538	433	37,500	19.13 acs. O'Neal Sp.
29015 apr-16-1981	"	"			Brenda G. Moore	1538	466	1,750	Ed. O'Neal Sp. Lot Hillman-Masteller
29824 apr-24-1981	"	"			^{etal} Stan J. McAlister	1539	159	24,000	Lot 11 Languil Lane
29858 apr-24-1981	"	"			G. Harold Smith	1539	215	18,000	7.56 acs. Madison Ed.
30113 apr-28-1981	"	"			Lock D. Alrich	1539	480	5,000	3.63 acs Chick Sps. Sp.
30127 apr-28-1981	"	"			Pear Cantrell	Deed Book 1147	67		Chick Sps. Sp. for Mtg. re R. W. Bl. No. 6 Release from mtg. set Poplar Dr. Green
30235 Apr 29 1981	"	"			Stephen Dr. Lamb, etal	1539	606	53,900	Lot 1 Windsor Park Sec. 100
31199 May 8 1981	"	"			Palmetta Invest. Co.	1540	633	62,000	Kinggate Lot 1199 Lambourn way
31397 May 11 1981	"	"			^{etal} Paul A. Jordan, Jr.	1540	798	50,000	creek, O'Neal Sp. 5.56 acs. Beaver Dam
31339 May 11 1981	"	"			James W. Wall, etal	1540	874	8,000	Lot 56
31514 May 12 1981	"	"			M. Dean Webb, etal	1541	37	20,500	2.7 acs. Chick Sps. Sp.
31511 May 12 1981	"	"			Robert D. Tucker	1541	40	22,000	Plkham St. lot 4 B. Trade St.
33467 June 2 1981	"	"			Gene V. Miller	1542	965	20,500	Lot 1 Cap. Cannon ave. + Small Sp.
34189 June 9 1981	"	"			John W. Davis, II	1543	573	120,000	Lot 25 Canter Sp. Nga. Sec. 3 Lots 143 1142 Belmont

INDIRECT or MORTGAGEE Index to Real Estate Mortgages — Greenville County, S. C.

KEYS PRINTING COMPANY, GREENVILLE, S. C.

Open at Proper Tab according to First Letter or Letters of Name and refer to Buff Sub-Index sheet for page reference.

FILE NUMBER DATE OF RECORD	MORTGAGEES FAMILY NAMES	GIVEN NAMES ABCDEFGHIJ	GIVEN NAMES JKLMNO	GIVEN NAMES PQRSTUVWXYZ	MORTGAGORS	BOOK	PAGE	Amount	BRIEF DESCRIPTION, LOCATION, ETC. (Not Warranted)
35290 June 25 1981	Citizens	B & L Assn.			Bernice Cleo J. Cox	1545	271	12,000 ^{.00}	Lat. Hwy. 414 Saluda Tp.
915 July 10 1981	"	"			Daniel L. Cox	Deed Book 1151	516		3 1/2 mtg. see Rem. Bk 1328 pg. 688 Release pt. Lat 2 Judson Co. Forest, sec. 2
1246 July 15 1981	"	"			Larry N. Stewart, et al	1547	29	3,500 ^{.00}	Lat 72 unsubs.
1469 July 16 1981	"	"			Dennis J. Schneider, et al	1547	143	23,000 ^{.00}	1.1 acres Shannon Lake
12487 July 29 1981	"	"			Kenneth W. Belcher	1548	369	20,000 ^{.00}	lots 148 15 Hwy. 14
7713 July 31 1981	"	"			Wayne H. Jordan, et al	1548	498	17,500 ^{.00}	lot 19 Hill St.
3152 Aug 4 1981	"	"			J. N. Church, et al	1549	47	4,000 ^{.00}	Place Chick Spg. H. Hwy Lot 22 Albert St. Merchant
3404 Aug 6 1981	"	"			G. Henry Watkins, et al	1549	180	17,500 ^{.00}	anderson St. Highlands Lot 35+36 E. Wellman St.
3782 Aug 11 1981	"	"			Frank E. Hawkins, et al	1549	673	6,000 ^{.00}	hammer Smith Rd + Rungler St Lot 57+ Pt. lot 58 Col.
15621 Aug 31 1981	"	"			James W. Fayson, et al	1551	478	27,000 ^{.00}	County H. Pt. lot Dempsey St.
9599 Sep 3 1981	"	"			James Ronald Huley	1551	833	40,000 ^{.00}	Burgess Hill, Chick Spg. H. Lot 71 Blue Ridge, Va.
7877 Sep 28 1981	"	"			Robert M. Hughes, et al	1553	849	50,000 ^{.00}	Chick Spg. H. 0.60 acs. Windsor Rd.
16562 Oct 28 1981	"	"			Russell C. Nutterstine	1556	374	11,000 ^{.00}	Lot. Holliday St.
11714 Nov 10 1981	"	"			James C. Bowick, et al	1557	488	15,000 ^{.00}	1 acre Chick Spg. H.
12710 Nov 24 1981	"	"			C. H. Crews, Jr., et al	1558	373	36,000 ^{.00}	Oncl. H. 19.13 acs. Cannon Rd.
13398 Dec 4 1981	"	"			Dwain L. Jones, et al	1559	147	16,000 ^{.00}	Brookwood Lot 10 Wade Hampton Blvd.

INDIRECT or MORTGAGEE Index to Real Estate Mortgages — Greenville County, S. C.

KEYS PRINTING COMPANY, GREENVILLE, S. C.

Open at Proper Tab according to First Letter or Letters of Name and refer to Buff Sub-Index sheet for page reference.

V

FILE NUMBER DATE OF RECORD	MORTGAGEES FAMILY NAMES	GIVEN NAMES ABCDEFGHIJ	GIVEN NAMES JKLMNO	GIVEN NAMES PQRSTUVWXYZ	MORTGAGORS	BOOK	PAGE	Amount	BRIEF DESCRIPTION, LOCATION, ETC. (Not Warranted)
13852 Dec. 11, 1981	Citizens	B & L Assn.			Frances J. Wolfe	1559	594	11,000 ^{.00}	2 tracts, Chick Spr. Rd.
14683 Dec. 23, 1981	"	"			Carole D. Craft	1560	488	5,000 ^{.00}	Chick Spr. Rd. Lot, Minnow Dr.
16937 Jan. 28, 1982	"	"			Willard M. Free	1562	317	29,000 ^{.00}	Chick Spr. Rd. Hiller Lot 46 James St.
18923 Feb. 23, 1982	"	"			Curtis C. Thomason	1564	260	49,000 ^{.00}	2.17 ac. Lake Dr. Augusta Road Ranches
18927 Feb. 24, 1982	"	"			J. Henry Watkins et al <small>was rep. by M. C. Hunt</small>	1564	360	23,000 ^{.00}	Lot 84 Long Hill St.
19360 Mar. 1, 1982	"	"			Mrs. P. Nimmone	1564	813	26,000 ^{.00}	Lot 36 Lakeview Hgts.
19340 Mar. 1, 1982	"	"			Dwight A. Smith, et al	1564	826	29,000 ^{.00}	Lot 1 Jordan Rd.
19340 Mar. 1, 1982	"	"			Douglas N. Rainer, et al	1564	829	13,500 ^{.00}	Lot 2 Jordan Rd.
19801 Mar. 4, 1982	"	"			Janus Corp.	1565	90	15,000 ^{.00}	Lot 7 Lee Rd. Chick Spr. Rd.
19663 Mar. 4, 1982	"	"			Loy Durrah, et al	1565	134	6,500 ^{.00}	Lot, Madison Ave. Hiller Hiller
19663 Mar. 4, 1982	"	"			George Michell Howell, <small>a S.C. Gen. Pts.</small>	1565	137	10,000 ^{.00}	Lot 29 Fleming Dr.
19876 Mar. 5, 1982	"	"			Village Properties, et al <small>a S.C. Gen. Pts.</small>	1565	203	41,000 ^{.00}	Lot 2 Roselwood Pt.
19876 Mar. 5, 1982	"	"			Village Properties, et al	1565	206	41,000 ^{.00}	Lot 6 Roselwood Pt.
20097 Mar. 9, 1982	"	"			Olin M. Bush, et al	1565	460	10,000 ^{.00}	Lot 82 Conestee Village Beverly Lane
20472 Mar. 12, 1982	"	"			David B. Lundstrom, et al	1565	795	35,000 ^{.00}	Lot, Cor. W. Pinsett St. +
22392 Apr. 6, 1982	"	"			Dan W. Wilson, et al	1567	425	4,500 ^{.00}	Lot Davis St. Hiller

INDIRECT or MORTGAGEE Index to Real Estate Mortgages — Greenville County, S. C.

1


KEYS PRINTING COMPANY, GREENVILLE, S. C.

Open at Proper Tab according to First Letter or Letters of Name and refer to Buff Sub-Index sheet for page reference.

FILE NUMBER DATE OF RECORD	MORTGAGEES FAMILY NAMES	GIVEN NAMES ABCDEFGHIJ	GIVEN NAMES KLMNO	GIVEN NAMES PQRSTUVWXYZ	MORTGAGORS	BOOK	PAGE	Amount	BRIEF DESCRIPTION, LOCATION, ETC. (Not Warranted)
22782 Apr 12, 1982	Citizens	B & L Assn.			Robert Ray Nancy, et al	1567	736	5,100 ^{.00}	Highlandy H. 3.85 ac. Rutherford Co.
23129 Apr 16, 1982	"	"			Timothy R. Thorne, et al	1568	102	6,500 ^{.00}	also 1/2 of Spotsylvania Co. Lot 2 1/2 St. Chick spg. H.
23129 Apr 16, 1982	"	"			Robert N. Hughes, et al	1568	105	10,000 ^{.00}	Chick spg. H. 0.60 ac. Windsor Co.
23758 Apr 26, 1982	"	"			Thomas J. Tubler, et al	1568	663	20,000 ^{.00}	Chick spg. H. 1 ac. Turner Co.
23851 Apr 26, 1982	"	"			Frank X. Werber, et al	1568	709	55,000 ^{.00}	Lot 6 Henderson Co.
24192 Apr 30, 1982	"	"			Morgan A. Reed, et al	1568	997	35,000 ^{.00}	5.5 acres
24621 May 5, 1982	"	"			Dorothy J. Mayfield	1569	448	13,500 ^{.00}	Chick spg. H. Lot Turner Co.
24766 May 6, 1982	"	"			Maria L. Raddy	1569	614	10,000 ^{.00}	Co. .45 ac. Bushy cove
25210 May 12, 1982	"	"			Michael D. Layman, et al	1569	997	76,500 ^{.00}	Sec. 2 Sugar Creek Lot 492 Shady cove et.
25505 May 17, 1982	"	"			Karen E. Hill	1570	262	8,000 ^{.00}	Co. 0.83 ac. Old Chick spg.
25549 May 17, 1982	"	"			Karen E. Hill, et al	1570	279		2 pr. orig. sec. 1306 pg. 832 Partial Release of mtg. Lien.
25630 May 18, 1982	"	"			Douglas N. Rainey, et al	1570	338	1,500 ^{.00}	Lot 2 Jordan Co.
26184 May 24, 1982	"	"			Curtis C. Thomason	1570	790	13,000 ^{.00}	2.17 ac. Lake spg.
26720 May 31, 1982	"	"			Sandra C. Lowe	1571	456	2,100 ^{.00}	Chick spg. H. Lot 1/2 St. Chick
27195 June 4, 1982	"	"			Leonard C. Reed, et al	1571	967	20,000 ^{.00}	1 ac. Jordan Co.
27946 June 14, 1982	"	"			Andrew G. Clarke, et al	1572	640	51,000 ^{.00}	3.94 ac. Southland Co.

INDIRECT or MORTGAGEE Index to Real Estate Mortgages — Greenville County, S. C.

KEYS PRINTING COMPANY, GREENVILLE, S. C.


 Open at Proper Tab according to First Letter or Letters of Name and refer to Buff Sub-Index sheet for page reference.

W

FILE NUMBER DATE OF RECORD	MORTGAGEES FAMILY NAMES	GIVEN NAMES ABCDEFGHIJ	GIVEN NAMES JKLMNO	GIVEN NAMES PQRSTUVWXYZ	MORTGAGORS	BOOK	PAGE	Amount	BRIEF DESCRIPTION, LOCATION, ETC. (Not Warranted)
27920 June 14, 1982	Citizens	B & L Assn.			Richard P. Robbins ^{the}	1572	645	26,000	RD. Chick Spg. St. Lot 48 Old D'ville - Spg.
28221 June 16, 1982	"	" "			William Danell Wall, et al	1572	834	95,000	S'ville Lot 299 Perimeter Sec. V
28332 June 17, 1982	"	" "			Sandra C. Lowe	1573	16	3,000	Lot in. modest. + Daniel Ave.
28424 June 21, 1982	"	" "			Village B & L Assn.	1573	105	41,000	Lot 7 Rosewood St.
29291 June 29, 1982	"	" "			John Stephen Townsend ^{the}	1573	951	85,000	W. avondale Dr. Lot 13 Cor. N. Main St. +
81 July 1, 1982	"	" "			Carroll A. Bryant	1574	362	3,500	New ave. Chick Spg. St. Lot 15 Cor. Forest St. + Mt.
912 July 13, 1982	"	" "			Robert Douglas Walker	1170	37		see REM BK 1428 Pg 176 Release Pt tract A, In mtg.
1294 July 16, 1982	"	" "			Robert N. Hughes, et al	1575	485		Release lot - Chick Spg. St. for mtg. see REM BK 1344 pg. 482 and 1449 pg. 932
2246 July 28, 1982	"	" "			Paul A. Jordan, et al ^{the}	1576	385	11,000	the Lot, Sherman St.
2551 Aug. 2, 1982	"	" "			Cecil J. Callahan	1576	705	6,500	Lot 24 Paris Hgts.
2951 Aug. 5, 1982	"	" "			Virginia B. Tate	1577	99	20,000	St. lot 111 Penn St. In mtg. see REM BK 1538 pg. 433
3545 Aug 11, 1982	"	" "			C. H. Crews, Jr. et al	1577	632		Release 2.06 ac. Cannon Rd. In mtg. see REM BK 1558 pg. 373
3545 Aug 11, 1982	"	" "			C. H. Crews Jr. et al	1577	633		Release 2.06 ac. Cannon Rd.
3796 Aug 16, 1982	"	" "			Julian Scott, et al	1577	929	15,000	Chick Spg. St. 0.185 ac. Forest St. Green
3830 Aug 16, 1982	"	" "			J. B. Medford, et al	1577	949	16,000	0.185 ac. 2.9 ac. Barton Chapel Rd.

INDIRECT or MORTGAGEE Index to Real Estate Mortgages — Greenville County, S. C.

KEYS PRINTING COMPANY, GREENVILLE, S. C.

Open at Proper Tab according to First Letter or Letters of Name and refer to Buff Sub-Index sheet for page reference.

FILE NUMBER DATE OF RECORD	MORTGAGEES FAMILY NAMES	GIVEN NAMES ABCDEFGHIJ	GIVEN NAMES JKLMNO	GIVEN NAMES PQRSTUVWXYZ	MORTGAGORS	BOOK	PAGE	Amount	BRIEF DESCRIPTION, LOCATION, ETC. (Not Warranted)
4765 Aug. 26, 1982	Citizens	B & T Assn			Leid N. Wright, <i>trac</i>	1578	783	10,000 ⁰⁰	Lot 2 Greer
6244 Sep. 13, 1980	"	"			Alan B. Wright	1580	230	3,700 ⁰⁰	Ed. Lot "B" N. Buckhorn
6243 Apr. 13, 1982	"	"			H. Henry Watkins, <i>trac</i>	1580	233	16,000 ⁰⁰	also H. lot 4 Lot 2 old augusta Ed.
6632 Apr. 16, 1982	"	"			D. Allen West	1580	701	20,000 ⁰⁰	High Chief Spp. 30. Lots 819 Beverly Lane
6874 Apr. 20, 1982	"	"			Carl L. Belcher	1580	966	1,100 ⁰⁰	Lot 55.C. Hwy. 101
7374 Apr. 24, 1982	"	"			Sam E. Stegge	1581	351	38,000 ⁰⁰	2.33 ac. also Easement Buncombe St. Hill
7664 Sep. 28, 1982	"	"			Mark K. Stewart, <i>trac</i>	1581	695	37,000 ⁰⁰	Lots 1-5 Cor. Pine & St. Ext.
7663 Apr. 28, 1982	"	"			Curtis B. Halliford	1581	698	20,000 ⁰⁰	Lot 9-D.V. A. lot 9 c Pine Westfield ave.
7933 Apr. 30, 1982	"	"			Dan W. Wilson, <i>trac</i>	1581	981	15,000 ⁰⁰	Lot 6 Cor. Lindall St & Lokeniew Hts.
8165 Oct. 4, 1982	"	"			David Ray Anderson, <i>trac</i>	1582	415	35,000 ⁰⁰	Lot 36 Lakeland Dr.
9134 Oct. 13, 1982	"	"			Lawrence E. Howard	1583	152	22,000 ⁰⁰	Lot
10078 Oct. 26, 1982	"	"			Carl L. Pitman	1584	40	15,000 ⁰⁰	Lot, Trade St. Greer
10279 Oct. 28, 1982	"	"			William E. Lander	1584	360	17,000 ⁰⁰	New Albem. Ed. Chief Spp. 30. 1 acre Poplar, Dr. also H. lot 5
10394 Oct. 29, 1982	"	"			Carlos A. Singleton	1584	541	2,500 ⁰⁰	Lots 14332 on Oak St.
11219 Nov. 8, 1982	"	"			J. R. Coker	1585	287	80,000 ⁰⁰	Highland St. also Easement Lot, Blairdam Creek
11219 Nov. 8, 1982	"	"			Daphne L. Reeves	1585	290	4,000 ⁰⁰	Canyon Park Lot 9 Jangle St.

INDIRECT or MORTGAGEE Index to Real Estate Mortgages — Greenville County, S. C.

KEYS PRINTING COMPANY, GREENVILLE, S. C.

Open at Proper Tab according to First Letter or Letters of Name and refer to Buff Sub-Index sheet for page reference.

X

FILE NUMBER DATE OF RECORD	MORTGAGEES FAMILY NAMES	GIVEN NAMES ABCDEFGHIJ	GIVEN NAMES JKLMNO	GIVEN NAMES PQRSTUVWXYZ	MORTGAGORS	BOOK	PAGE	Amount	BRIEF DESCRIPTION, LOCATION, ETC. (Not Warranted)
11189 Nov. 8, 1982	Citizens	B & L Assoc.			Malcolm Donell Gibson	1585	300	5,000 ^{.00}	1.87 acs. Haf creek rd.
12725 Nov. 24, 1982	"	"	"	"	Melinda L. Henderson	1586	931	15,814 ^{.42}	O'neal st. 1 acre Mt. Miller rd.
12901 Nov. 29, 1982	"	"	"	"	Donald L. Bishop Jr.	1587	269	35,500 ^{.00}	King rd. Lot 53 Bent creek rd.
13357 Dec. 2, 1982	"	"	"	"	Andrew D. Clarke, et al	1587	868	51,000 ^{.04}	3.94 acs. Souterlin Rd. GEN. EX. 1350, 19.264
13389 Dec. 2, 1982	"	"	"	"	Paul a. Jordan, et al	1587	897		partial llube. For map see Bell, Chick spg. rd.
13977 Dec. 9, 1982	"	"	"	"	Angela B. Craig, et al	1588	397	32,000 ^{.00}	Lot arlington sul.
13980 Dec. 9, 1982	"	"	"	"	Charles C. Bradley Jr.	1588	452	5,500 ^{.00}	North Ardens Lot 32 N. Garden ll.
14266 Dec. 13, 1982	"	"	"	"	John Stephen Farnsworth	1588	833	84,826 ^{.19}	W. avondale st. Lot 13 cor. N. main st. +
14419 Dec. 14, 1982	"	"	"	"	James R. Wolfe	1589	17	5,000 ^{.00}	Lot 2 Suncombe st.
14569 Dec. 15, 1982	"	"	"	"	Richard L. Robbins	1589	103	23,918 ^{.95}	rd. Chick spg. rd. Lot 48 Old Greenville Spky.
15201 Dec. 22, 1982	"	"	"	"	W.C. Halden Jr. et al	1589	880	25,000 ^{.00}	rd. O'neal st. 1.43 acs. Milford Church
15605 Dec. 28, 1982	"	"	"	"	William R. Jones	1590	309	10,000 ^{.00}	rd. Chick spg. rd. Lot 59 Chick spg. rd.
16066 Jan. 3, 1983	"	"	"	"	Jewel C. De Young et al	1590	776	5,000 ^{.00}	Green Church spg. rd. Lot 3 James St. Cannon H.
16423 Jan. 5, 1983	"	"	"	"	Charles W. Galbreath Jr.	1591	43	23,000 ^{.00}	lot old settlement rd. Chick spg. rd. Lot 105 Lancaster ave. also
16749 Jan. 10, 1983	"	"	"	"	Anthony N. Waters	1591	358	40,000 ^{.00}	O'neal st. 3.58 acs. Suncombe Rd.
17035 Jan. 12, 1983	"	"	"	"	Billy D. Thompson Jr.	1591	662	18,000 ^{.00}	O'neal st. 2.47 acs. Hwy. 93

1 INDIRECT or MORTGAGEE Index to Real Estate Mortgages — Greenville County, S. C.

KEYS PRINTING COMPANY, GREENVILLE, S. C.

Open at Proper Tab according to First Letter or Letters of Name and refer to Buff Sub-Index sheet for page reference.

FILE NUMBER DATE OF RECORD	MORTGAGEES FAMILY NAMES	GIVEN NAMES ABCDEFGHIJ	GIVEN NAMES KLMNO	GIVEN NAMES PQRSTUVWXYZ	MORTGAGORS	BOOK	PAGE	Amount	BRIEF DESCRIPTION, LOCATION, ETC. (Not Warranted)
17436 Jan. 17, 1983	Citizens	B & L Assoc.			W. Darrell Wall, <i>etc</i>	1592	62	13,000	see. V 5' mile Lot 299 Poinsettia
17436 Jan. 17, 1983	"	"	"		W. Darrell Wall, <i>etc</i>	1592	65	95,000	see. V 5' mile Lot 299 Poinsettia
17447 Jan. 17, 1983	"	"	"		Roscoe W. Woodruff	1592	124	5,000	Rd. Chick Spg. H. 1/4 acre plus 1/4 acre Rutledge
17690 Jan. 19, 1983	"	"	"		Fred M. Zumbler, <i>etc</i>	1592	375	10,000	mountain Rd. Belmont Hgts. Lot 121 Col. Taylor Rd. +
18106 Jan. 25, 1983	"	"	"		Douglas N. Rainey, <i>etc</i>	1592	836	13,031	Lot 2 Jordan Rd. Ouellet St. Lot 44
18106 Jan. 25, 1983	"	"	"		C. H. Crew, Jr., <i>etc</i>	1592	839	35,647	19.13 ac. Cannon Rd.
18346 Jan. 27, 1983	"	"	"		Pedgett R. Styles, Jr.	1593	82	7,000	1.31 ac. (Lot 17-c) Lakeview Burgin Hill
18347 Jan. 27, 1983	"	"	"		William E. Crawford, <i>etc</i>	1593	79	13,800	Lot 6 Mt. Vermont Ind. Park Sec. 2 Sugar Hill
18453 Jan. 28, 1983	"	"	"		William C. Sawyer	1593	246	75,778	Lot 492 Shady Creek Ct.
18500 Jan. 28, 1983	"	"	"		Mama Bobota, <i>etc</i>	1593	255	61,377	Lot 119 Kingstree H. V.
19082 Feb. 2, 1983	"	"	"		Robert W. Humphrey	1593	732	55,000	Lot 40 Sebile creek
19260 Feb. 4, 1983	"	"	"		Dan W. Wilson, <i>etc</i>	1593	892	6,500	St. Greer, Chick Spg. H. Lot, Col. J. Main St. 1 Pelham
19984 Feb. 11, 1983	"	"	"		Sammy Bishop, <i>etc</i>	1594	560	22,000	2.8 ac. Ouellet St.
20392 Feb. 17, 1983	"	"	"		Henry C. Egan	1595	24	9,000	Lots 5 & 6, also 0.11 ac.
20449 Feb. 17, 1983	"	"	"		Jae P. Jeomans	1595	106	16,000	1.35 ac. In Mtg. in B&M bk 154 Pg. 40
20794 Feb. 22, 1983	"	"	"		Robert D. Tucker	1182	960		Revised Lot 4 Inack St. Green

INDIRECT or MORTGAGEE Index to Real Estate Mortgages — Greenville County, S. C.

KEYS PRINTING COMPANY, GREENVILLE, S. C.

Open at Proper Tab according to First Letter or Letters of Name and refer to Buff Sub-Index sheet for page reference.

X

FILE NUMBER DATE OF RECORD	MORTGAGEES FAMILY NAMES	GIVEN NAMES ABCDEFGHIJ	GIVEN NAMES KLMNO	GIVEN NAMES PQRSTUVWXYZ	MORTGAGORS	BOOK	PAGE	Amount	BRIEF DESCRIPTION, LOCATION, ETC. (Not Warranted)
21328 Feb. 28, 1983	Citizens	B & L Association			D. Allen West	1596	105	26,000 ⁰⁰	also lot 3 mt. view ave. Lot 29130 Chick. Spg. rd.
22928 MM. 14, 1983	"	"	"		Jerry L. Fowler, <i>trac</i>	1597	842	45,000 ⁰⁰	Lot 7
23263 MM. 16, 1983	"	"	"		D. Henry Watkins, <i>trac</i>	1598	85	17,014 ⁴⁹	St. Lot 35136 E. Fullerton
23263 MM. 16, 1983	"	"	"		D. Henry Watkins, <i>trac</i>	1598	88	22,634 ⁶¹	Augusta Rd. Rancher Lot 84 Long Hill St.
23263 MM. 16, 1983	"	"	"		D. Henry Watkins, <i>trac</i>	1598	101	15,888 ⁷⁸	A. lot 6 estate ave. Lot 2 Old Augusta Rd. also
24284 MM. 25, 1983	"	"	"		Lock D. Aldrich, <i>trac</i>	1599	169	9,000 ⁰⁰	3.63 acres Chick. Spg.
24281 MM. 25, 1983	"	"	"		Cecil J. Callahan, <i>trac</i>	1599	174	8,500 ⁰⁰	Bl. E Lot 24 Fair State.
24434 MM. 28, 1983	"	"	"		Dennis J. Schneider	1599	311	22,716 ⁷⁷	1.1 acres. Shannon Lake
24434 MM. 28, 1983	"	"	"		Marion A. Pope, <i>trac</i>	1599	357	20,000 ⁰⁰	2.0 acres. Barnette Rd.
24908 MM. 31, 1983	"	"	"		Kenneth H. Posey	1600	87	6,300 ⁰⁰	Willow View ave. - Fair State Lot 45 Cor. Le Mont Lane +
24908 MM. 31, 1983	"	"	"		John Wayne Crain	1600	90	12,000 ⁰⁰	one lot sp. Lot Saluda Gap Rd.
25368 Apr. 4, 1983	"	"	"		Gregory A. Reed, <i>trac</i>	1600	577	34,639 ⁹⁰	5.5 acres County Rd.
25362 Apr. 4, 1983	"	"	"		Wale P. Satterfield, <i>trac</i>	1600	739	30,000 ⁰⁰	Sp 1.84 acres Circle Rd. Butler
25712 Apr. 6, 1983	"	"	"		Robert A. Hammond, <i>trac</i>	1601	69	40,000 ⁰⁰	Lot, Perry mill Rd.
26223 Apr. 11, 1983	"	"	"		William Henry Payne, <i>trac</i>	1601	627	39,077 ⁵⁸	16.2 acres - Burns Rd.
26524 Apr. 13, 1983	"	"	"		Carl L. Bellcher	1601	986	1,100 ⁰⁰	Lot, S. C. Hwy. 101

INDIRECT or MORTGAGEE Index to Real Estate Mortgages — Greenville County, S. C.

KEYS PRINTING COMPANY, GREENVILLE, S. C.

Open at Proper Tab according to First Letter or Letters of Name and refer to Buff Sub-Index sheet for page reference.

FILE NUMBER DATE OF RECORD	MORTGAGEES FAMILY NAMES	GIVEN NAMES ABCDEFGHIJ	GIVEN NAMES KLMNO	GIVEN NAMES PQRSTUVWXYZ	MORTGAGORS	BOOK	PAGE	Amount	BRIEF DESCRIPTION, LOCATION, ETC. (Not Warranted)
26524 Apr. 14, 1983	Citizens	B & L Association			^{Fr. etc} Russell C. Hutton et al	1601	989	10,755. ²⁰	Lot Halliday Rd.
26846 Apr. 17, 1983	"	"	"	"	^{part, the} Richardson Hill 1	1602	284	6,000. ⁰⁰	Chick Spgs Rd. 3.18 acs. 8.77 acs., also Encumbr
26999 Apr. 18, 1983	"	"	"	"	Joseph M. Dumasby et al	1602	515	6,500. ⁰⁰	Lots H & 32
27019 Apr. 18, 1983	"	"	"	"	Ronnie Baxter et al	1602	510	40,000. ⁰⁰	lot on Duganville Rd. & Carshaw Cr.
27462 Apr. 21, 1983	"	"	"	"	Clemmie P. Fowler	1603	154	10,000. ⁰⁰	0.26 acs, Shuffland Sp. Also lot
27434 Apr. 21, 1983	"	"	"	"	Meredith St. Seymour ^{et al}	1603	154	10,744. ²⁵	Lot 45, Ludlow Sp. & State St. Sp.
27819 Apr. 25, 1983	"	"	"	"	Lawrence E. Howard	1603	647	22,000. ⁰⁰	Lot
28037 Apr. 26, 1983	"	"	"	"	Curtis C. Thomason	1603	884	39,747. ⁷²	2.17 acs. Lake Dr.
28037 Apr. 26, 1983	"	"	"	"	Curtis C. Thomason	1603	807	12,929. ⁷⁹	2.17 acs. Lake Dr.
28128 Apr. 27, 1983	"	"	"	"	Frances S. Wolfe	1603	951	10,771. ³³	Lot 28 6.92 acs, also lot chick
28109 Apr. 27, 1983	"	"	"	"	Ligon Dean Kimbrell	1603	954	6,000. ⁰⁰	Sec. III Lot 28 Edwards Forest
28880 May 3, 1983	"	"	"	"	Roy Craft	1605	163	17,500. ⁰⁰	Chick Springs Tp. Pitt. Green Lot Lane St. Pitt. Green
29964 May 12, 1983	"	"	"	"	Peggy W. Laughter	1606	260	35,000. ⁰⁰	St. Green Chick Spgs Tp. Lot 1 Westfield Ave & School
29965 May 12, 1983	"	"	"	"	Frank X. Werber, et al	1606	445	54,641. ⁹⁶	Lot 6 Henderson Rd.
30500 May 17, 1983	"	"	"	"	Howard E. Baker, Jr.	1606	957	41,000. ⁰⁰	Pl lot 15
30781 May 19, 1983	"	"	"	"	Boyer V. King, et al	1607	224	11,630. ³⁶	Ans. Green Lots 4 & 5 Pennsylvania

INDIRECT or MORTGAGEE Index to Real Estate Mortgages — Greenville County, S. C.

REG. U. S. PAT. OFFICE *Chas McCott* County Indexes Since 1888
An Identifying Trade Mark

Open at Proper Tab according to First Letter or Letters of Name and refer to Buff Sub-Index sheet for page reference.


COTT FAMILY NAME INDEX No. 75 © 1949
MADE BY THE COTT INDEX COMPANY, COLUMBUS, OHIO
SOLD BY WALKER, EVANS & COGSWELL CO., CHARLESTON, S.C.

(2)

FILE NUMBER DATE OF RECORD	MORTGAGEES FAMILY NAMES	GIVEN NAMES ABCDEFGH	GIVEN NAMES IJKLMNO	GIVEN NAMES PQRSTUVWXYZ	MORTGAGORS	BOOK	PAGE	Amount	BRIEF DESCRIPTION, LOCATION, ETC. (Not Warranted)
31106 May 23, 1983	Citizens	B. & L. Assoc.			Horace W. Slatten	1607	667	7,500	Lot Chick Springs Sp.
31060 May 23, 1983	"	" "			Sylvia S. Morrison	1607	697	19,500	Chick Spgs Sp. pt Lot 2 Campbell Ave. Drive
31104 May 23, 1983	"	" "			Welma H. Woodward	1607	670	12,000	Sp. Lot 14 Arch. Dr. Chick Springs
31742 May 27, 1983	"	" "			Paul A. Jordan, Sr., etal	1608	725	20,000	Spgs Sp., Less Pt. Also Strip Lots 1, 2 + 3 Oakland Ave, Green, Chick.
32193 May 31, 1983	"	" "			W.C. Holden Jr., etal	1609	98	3,000	Rd O'Neal Sp.
32186 May 31, 1983	"	" "			William Bradley Earley	1609	221	30,000	1.43 acres Milford Church Brook
32577 Jun 2, 1983	"	" "			William O. Harden, etal	1609	814	18,320	Green. Lot 27 Mt. View Ave.
32996 June 7, 1983	"	" "			Jane de Maria Bobotiv Maria Bobotiv Foster	1610	426	61,037	.04 Lot 119 Kingsgate
33500 June 10, 1983	"	" "			James Harold Hume, etal	1611	22	30,000	.00 Hills Chick Springs Sp. Lot 21 Blue Ridge Dr. Burgess
33658 June 13, 1983	"	" "			C. H. Crews, Jr. etal	1611	227	36,780	.82 O'Neal Sp. 19.13 Acres Less 7.06 acs
33617 June 13, 1983	"	" "			C. H. Crews, Jr. etal	1611	240	35,492	.69 Cannon Rd. O'Neal Sp. 19.13 Acres, Less 7.06 acs
33917 June 14, 1983	"	" "			David Ray Anderson etal Mtg. + Sub.	1611	379	34,763	.03 Rights. Lot 36 Lakeland Dr., Lakewood
33920 June 14, 1983	"	" "			Stroyd M. Holdsmith etal	1611	376	25,000	.00 0.94 Acs. Campbell Mill Rd. Sp.
34628 June 21, 1983	"	" "			James A. Baker, etal	1612	390	40,000	.00 1 acre Jordan Rd. O'Neal
35359 June 27, 1983	"	" "			Craig L. Dickson etal	1613	280	15,000	.00 O'Neal Sp. 7.81 Acres U.S. Hwy. 135
35359 June 27, 1983	"	" "			Joe M. Bruce etal	1613	283	10,000	.00 O'Neal Sp. 8.9 Acres (Lots 9 & 10)

INDIRECT or MORTGAGEE Index to Real Estate Mortgages — Greenville County, S. C.


REC. U. S. PAT. OFFICE *CheerMcLott* County Indexes Since 1888 An Identifying Trade Mark

 Open at Proper Tab according to First Letter or Letters of Name and refer to Buff Sub-Index sheet for page reference.

COTT FAMILY NAME INDEX No. 75 © 1949
MADE BY THE COTT INDEX COMPANY, COLUMBUS, OHIO
SOLD BY WALKER, EVANS & COGSWELL CO., CHARLESTON, S. C.

FILE NUMBER DATE OF RECORD	MORTGAGEES FAMILY NAMES	GIVEN NAMES ABCDEFGHIJ	GIVEN NAMES JKLMNO	GIVEN NAMES PQRSTUVWXYZ	MORTGAGORS	BOOK	PAGE	Amount	BRIEF DESCRIPTION, LOCATION, ETC. (Not Warranted)
35714 June 29, 1983	Citizens	B. & L. Assoc.			Stephen A. Sahagan <i>et al</i>	1613	591	.00 45,000	Burgess Hills Green Lot 2 Blue Ridge Dr.
35669 June 29, 1983	"	"	"		James C. Stringer	1613	715	.00 17,000	"North Hills" Pt. Lot 25 M ^e Donald St.
65 July 1, 1983	"	"	"		J.A. J.R. Coker J.R. Coker, Jr	1614	467	.00 80,000	ville, also easement Highland Township, Howens-
65 July 1, 1983	"	"	"		D. Allen West	1614	470	.00 30,000	Sts. Morrow Npts. Lot 32 Cor. Morrow & Hawkins
65 July 1, 1983	"	"	"		D. Allen West	1614	473	.00 30,000	Morrow Npts. Lot 31 Cor. Morrow & Hawkins Sts.
665 July 7, 1983	"	"	"		Bobby J. Hulsey	1614	981	.00 7,000	Village Green Lot 96 Bobo St. Green Mill
666 July 7, 1983	"	"	"		Leonard C. Reid, <i>et al</i>	1615	92	.00 25,000	Lot
991 July 14, 1983	"	"	"		Sta Maria LyRobby Marie L. Lambull	1615	394	.09 9,298	Green .45 Acres Brushy Creek Rd.
1219 July 12, 1983	"	"	"		Arthur A. Watson <i>et al</i>	1615	648	.02 9,000	Lot Wilson Rd.
1494 July 14, 1983	"	"	"		Michael Douglas Smith <i>et al</i>	1615	991	.00 60,000	Wyndy Oak, Sec 2 Lot 9 Buckingham Way
1586 July 14, 1983	"	"	"		Robert G. Jewell, <i>et al</i>	1616	44	.00 75,000	Lot Taylor Rd.
1869 July 18, 1983	"	"	"		G. Wayne Morrow	1616	547	.00 15,000	Sp. also easement 1/33 Acres Jordan Rd. Highland
1834 July 18, 1983	"	"	"		Julian R. Waters	1616	522	.00 14,000	Green. Chick Spg. Sp. Lot 3 Westfield Av. (Mandiss)
2043 July 19, 1983	"	"	"		Carlov H. Bright	1616	273	.00 30,000	.97 Acs. Babl Rd. Highland Sp.
2270 July 21, 1983	"	"	"		William R. Jones	1617	46	.00 20,000	Sp. less part Lot 5 main st. Green Chick Spg.
3003 July 27, 1983	"	"	"		James I. Yost, <i>et al</i>	1617	996	.00 35,000	Lot Industrial Center Lot 4 Landmark Dr. Edwards

INDIRECT or MORTGAGEE Index to Real Estate Mortgages — Greenville County, S. C.


 Open at Proper Tab according to First Letter or Letters of Name and refer to Buff Sub-Index sheet for page reference.

(AA)

FILE NUMBER DATE OF RECORD	MORTGAGEES FAMILY NAMES	GIVEN NAMES ABCDEFGH	GIVEN NAMES IJKLMNO	GIVEN NAMES PQRSTUVWXYZ	MORTGAGORS	BOOK	PAGE	Amount	BRIEF DESCRIPTION, LOCATION, ETC. (Not Warranted)
3002 July 27, 1983	Citizens	B & L Assn.			D. A. Heltor	1618	1	6.500	Green Pt. Lots 1 & 2 Daniel Ave.
3313 July 29, 1983	"	"			James K. Babb	1618	604	3.200	13.79 Acres
4288 Aug 5, 1983	"	"			Salvadge J. Campbell	1619	835	2.200	Lot Connecticut Ave.
4626 Aug 9, 1983	"	"			Percy E. Anderson, et al	1620	246	23.000	Greene Sp. Lot Moody Rd & Freeman Dr.
4744 Aug 9, 1983	"	"			Palmetto Investment Co.	1620	275	44.000	Lot 12 Timber Creek
4899 Aug 10, 1983	"	"			Paul A. Jordan Sr. et al	1620	536	175.000	Spring Sp. Lots 125, 126 & 127 Green Chick
4899 Aug 12, 1983	"	"			Ruby W. Painter et al	1620	539	12.000	lot Chick Sp. Sp. Lots 7 & 8 Neil Pelham Rd. also
6473 Aug 24, 1983	"	"			Annie Maude Meadows	1622	608	2.500	Chick Sp. Sp. 0.45 Acres also 1.8 hrs. Sikes Rd
6472 Aug 24, 1983	"	"			Timothy Robert Thorne et al	1622	611	6.250	58 Prop. Spartanburg County Lot 2 Golf St. Chick Sp. Sp. also
6547 Aug 24, 1983	"	"			Barry J. Swinn	1622	671	23.500	1 acre O'neal sp.
7828 Sept 6, 1983	"	"			Marion D. Baker et al	1624	302	41.000	Lot 11 Brown Dr. Raling Hill
7821 Sept 6, 1983	"	"			Thurman L. Bugary et al	1624	305	10.000	0.00 Dye. Chick Sp. Sp. Lot 128 Baby St. Green mill Village
7895 Sept 7, 1983	"	"			Robert A. Bain, et al	1624	458	3.400	0.00 Village, Green Lot 32 Hallow St. Green Mill
8124 Sept 8, 1983	"	"			Lernard A. Worley, et al	1624	683	73.000	0.00 Etc. Lot 3 Burwood Dr. Mt. Verna
8279 Sept 4, 1983	"	"			James Harold Smith	1625	5	10.000	0.00 1 Acres, Chick Springs Sp.

INDIRECT or MORTGAGEE Index to Real Estate Mortgages — Greenville County, S. C.

()
 Open at Proper Tab according to First Letter or Letters of Name and refer to Buff Sub-Index sheet for page reference.

FILE NUMBER DATE OF RECORD	MORTGAGEES FAMILY NAMES	GIVEN NAMES ABCDEFGHIJ	GIVEN NAMES JKLMNOPQ	GIVEN NAMES RSTUVWXYZ	MORTGAGORS	BOOK	PAGE	Amount	BRIEF DESCRIPTION, LOCATION, ETC. (Not Warranted)
8444 Sept. 12, 1983	Citizens	B & L Assn.			Jerry L. Fowler, et al	1625	147	20,000 ^{.00}	Lot 7
9411 Sept. 20, 1983	"	"			Jerry D. Johnson, et al	1626	606	40,000 ^{.00}	Inf. Vernon Est. Sec. 11 Lot 36 Bellamy Close
10011 Sept. 26, 1983	1	"			Thomas E. Wood, et al	1627	508	9,000 ^{.00}	Green Chick Spgs. Sp. Lot 16 Cr. Buxton & Pine Str.
10117 Sept. 27, 1983	"	"			Gregory W. Hall, et al	1627	539	40,000 ^{.00}	O'Neal Sp. Lot 51 Paris View Sec. 1
10268 Sept. 27, 1983	"	"			Fred Chaikin, et al	1627	657	120,000 ^{.00}	"Stone Lake Hqts." Sec. 2 Lots 95 & 96 Lake Forest Dr.
11099 Oct. 4, 1983	"	"			Paul A. Jordan, Jr. et al	1628	997	47,617 ^{.61}	51.56 acres O'Neal Sp.
11099 Oct. 4, 1983	"	"			Paul A. Jordan Sr. et al	1629	179	10,622 ^{.77}	Lot Sherman St.
11449 Oct. 6, 1983	"	"			Clifton J. Slater, et al	1629	518	48,000 ^{.00}	0-67 acres
11871 Oct. 11, 1983	"	"			James R. Roddy, et al	1630	343	20,000 ^{.00}	Lot Chick Spgs. Sp. Acres 2 acres
13003 Oct. 20, 1983	"	"			Jerry L. Laird, et al	1631	671	39,000 ^{.00}	Lot 13 Chestnut St. Wilson
12975 Oct. 20, 1983	"	"			Clarence L. Mooney	1631	676	1,200 ^{.00}	Lot 1 Church St. Green
14183 Oct. 31, 1983	"	"			Francis G. Howell	1633	352	22,001 ^{.00}	Pt. lot 6 West Hill Ave.
14159 Oct. 31, 1983	"	"			Randall Cox	1633	425	18,501 ^{.00}	2 Acres Betty Barber Rd.
14425 Nov. 1, 1983	"	"			Samuel G. Godfrey, et al	1633	754		Release Lot 29 Douglas St. Chick Spgs. Sp. In note see REA Bd 1310 Pg 388 & Bd 1339 Pg 693
"	"	"			" " "	1633	754		
14555 Nov. 2, 1983	"	"			Clarence L. Neal	1633	984	15,500 ^{.00}	Sp. 0.92 ac. Circle Rd., Suttles

INDIRECT or MORTGAGEE Index to Real Estate Mortgages — Greenville County, S. C.

Open at Proper Tab according to First Letter or Letters of Name and refer to Buff Sub-Index sheet for page reference.

(BB)

FILE NUMBER DATE OF RECORD	MORTGAGEES FAMILY NAMES	GIVEN NAMES ABCDEFGH	GIVEN NAMES IJKLMNO	GIVEN NAMES PQRSTUVWXYZ	MORTGAGORS	BOOK	PAGE	Amount	BRIEF DESCRIPTION, LOCATION, ETC. (Not Warranted)
14978 Nov. 7, 1983	Citizens	B & L Assn.			Richard P. Crews, et al	1634	317	33,000 ^{.00}	Lot 47 Holly Tree
14983 Nov. 7, 1983	"	"			Luzene R. Jones	1634	390	2,500 ^{.00}	Sec. 1 Jaylors Lot 51 Burlington Industries
15904 Nov. 15, 1983	"	"			Michael W. Miller, et al	1635	492	40,000 ^{.00}	Lot 2 Whitsett St. Bryce Hill.
15858 Nov. 15, 1983	"	"			Billy L. Woodward et al	1635	523	19,500 ^{.00}	Lot 13 Stamford St. Green
16142 Nov. 17, 1983	"	"			Steven N. Dillapic et al	1635	855	10,000 ^{.00}	Chick Spgs. Sp. Tract 2 + Tract 2.3 Pine St. Green
16444 Nov. 21, 1983	"	"			Larry M. McElrath	1636	311	48,000 ^{.00}	Lot 22, Woodharbor
16396 Nov. 21, 1983	"	"			William D. Staugard	Used Bk 1200	894		For release of 4.94 ac. Stamford Rd. Also easement for orig. see Mtg Book 1240 pg 107
16799 Nov. 23, 1983	"	"			J. Ben Lynn, et al	1636	916	40,000 ^{.00}	Green Chick Spgs. Sp. 3.14 acres Trigon St. E. Hts.
17184 Nov. 29, 1983	"	"			Keith A. Smith, et al	1637	357	50,000 ^{.00}	Prop. Spg. Green 1.97 acres Jug Factory Rd. also Forewood Chick Spgs. Sp.
17377 Nov. 30, 1983	"	"			Theresa Stewart	1637	675	1,700 ^{.00}	Lot 2 + pt. lot 1 Pelham St.
17888 Dec. 5, 1983	"	"			Thomas D. Dean et al	1638	523	5,000 ^{.00}	Lot 6 Forest Street
17899 Dec. 5, 1983	"	"			Donald O. Sheridan et al	1638	565	20,000 ^{.00}	at, Leblee Creek Ph I Lot 6 Kinderly Way Fox Ridge
18086 Dec. 6, 1983	"	"			Richard N. Hall, et al	1638	723	49,000 ^{.00}	Lot 80 Heritage Lakes
18461 Dec. 9, 1983	"	"			James P. Hyman, et al	1639	179	105,000 ^{.00}	Lot
18649 Dec. 12, 1983	"	"			Merwin K. Falletta	1639	418	20,000 ^{.00}	Lot 21 Nyeget St.

INDIRECT or MORTGAGEE Index to Real Estate Mortgages — Greenville County, S. C.

()

☞ Open at Proper Tab according to First Letter or Letters of Name and refer to Buff Sub-Index sheet for page reference.

FILE NUMBER DATE OF RECORD	MORTGAGEES FAMILY NAMES	GIVEN NAMES ABCDEFGHIJ	GIVEN NAMES KLMNOP	GIVEN NAMES QRSTUVWXYZ	MORTGAGORS	BOOK	PAGE	Amount	BRIEF DESCRIPTION, LOCATION, ETC. (Not Warranted)
18945 Dec. 14, 1983	Citizens	B & L Assn.			Daniel E. Thomas, et al	1640	34	149,000 ⁰⁰	Lot Hwy. 20 see RSM BK 1450 Pg 652
19439 Dec. 19, 1983	"	" "			Clarence G. Burrell, et al	1640	557		Release lot, Green. In mtg.
19559 Dec. 29, 1983	-	" "			Judge Brown	1640	754	4,000 ⁰⁰	Lot Spring St. Chick Spg. Tp
20342 Dec. 29, 1983	"	" "			Loretta E. Anderson	1641	979	5,000 ⁰⁰	9-12 Grove Ln Lots 13 & 14 Moody Ave. also later
20964 Jan. 4, 1984	"	" "			J. Dan Lynn et al	1642	652	40,000 ⁰⁰	Excess Green Chick Spg. Tp. lots 4 & 5 (3.14 acs.) Dupont St.
21343 Jan. 9, 1984	"	" "			James R. Basinger Jr. et al	1643	233	57,600 ⁰⁰	Deena Gardens Lot 84 Ravenworth Rd. Brook
21889 Jan. 13, 1984	"	" "			William L. Pol. et al	1643	758	13,000 ⁰⁰	Lot 1 Ballinger Taylor Rd 23-134 O'Neal Ln.
22434 Jan. 19, 1984	"	" "			James W. Grubbs, et al	1644	599	3,200 ⁰⁰	1 acre Cor. S.C. Rte 23-135 &
23265 Jan. 27, 1984	"	" "			Jerry Wilson et al	1645	610	14,000 ⁰⁰	Lot 7 Artillery Rd. Chick Spg. Tp
23548 Jan. 31, 1984	"	" "			Alan W. Boling	1646	53	2,300 ⁰⁰	Green Chick Spg. Tp. Lot 9 Oakland Ave. & Wood St.
23523 Jan. 31, 1984	"	" "			W. Allen West	1205	469		Partial Release, Lot 9 Oakland Ave
23899 Feb. 2, 1984	"	" "			Ernest Robert Coleman Jr. et al	1646	573	12,000 ⁰⁰	Chick Spg. Tp. In vicinity See RGM W. 1580pg. 701 Butler Tp. 3.25 acres Enoree River
24290 Feb. 7, 1984	"	" "			George C. Jones, et al	1647	111	25,000 ⁰⁰	Lot Poplar St. Green Chick Spg. Tp.
24719 Feb. 10, 1984	"	" "			Lura Ellen P. McKinzie	1647	582	15,000 ⁰⁰	10 Acres Old Summerville Rd.

INDIRECT or MORTGAGEE Index to Real Estate Mortgages — Greenville County, S. C.

1
(cc)

☞ Open at Proper Tab according to First Letter or Letters of Name and refer to Buff Sub-Index sheet for page reference.

FILE NUMBER DATE OF RECORD	MORTGAGEES FAMILY NAMES	GIVEN NAMES ABCDEFGH	GIVEN NAMES IJKLMNO	GIVEN NAMES PQRSTUVWXYZ	MORTGAGORS	BOOK	PAGE	Amount	BRIEF DESCRIPTION, LOCATION, ETC. (Not Warranted)
25224 Feb 16, 1984	Citizens	B & L Assn.			Frances S Wolfe	1648	271	8,000	Village Green Lot 105 Dallas St. Greenville
25539 Feb 20, 1984	"	"			J. Derrin Cannon et al	1648	616	65,000	Lot 71, Grenland Hill, Sec. 3
26633 Feb 29, 1984	"	"			RWH Properties, a.s.c. <i>Ham Pk.</i>	1649	972	44,000	Lot 8 Limber Creek
27078 Mar 5, 1984	"	"			C. Earl Connelly, Jr.	1650	625	42,500	Lot 5 Lake Lanore Lane Court
27078 Mar 5, 1984	"	"			B. Robert Coker, Jr.	1650	628	40,000	Lot 6 Lake Lanore Lane Court
27174 Mar 5, 1984	"	"			Jimmy Lauff	1650	843		20 mtg. see Rembk 1376 Pg 4. Release Lot 93 Green Mill Village
27354 Mar 7, 1984	"	"			Delton Barefoot	1651	4	35,000	Lot 4 Wolfe Rd. Chick Egg 2p
27699 Mar 9, 1984	"	"			Riddle Bros. + West Bldg. Inc.	1651	412	25,000	Lot 9 Wilson Acres, Green
27900 Mar 12, 1984	"	"			Ross Greene	1651	604	25,000	70.3 Acres also 48.1 Acres Lake
28007 Mar 13, 1984	"	"			Orlan Hawkins	1651	765	20,000	Lot 38 Elizabeth Dr.
28666 Mar 19, 1984	"	"			J. C. Fowler, et al	1652	746	18,000	Lot Goodrain Rd. Lane Pt.
28778 Mar 20, 1984	"	"			Dale Allen Smith	1652	780	28,000	Est. O'Neal 2p. Lot 18 Peachwood Rd. Murrell
28878 Mar 20, 1984	"	"			Carl R. Pittman, Jr.	1652	961	34,000	apx Pt. 2 tract 76 Highland Dr. Pacer Tract 36a Tract 51 Highland Dr.
29578 Mar 26, 1984	"	"			Theron C. Smith et al	1653	814	100,000	apx 5 Belmont Hgts. Lots 18 & 19 Sheffield Rd.
30591 Apr 2, 1984	"	"			Henry C. Egan, III et al	1655	226	30,000	Sugar Creek Lot 143 Sugar Creek Ln. Sec 1
30908 Apr 4, 1984	"	"			Marcum D. Mace, et al	1655	735		20 mtg. see Rembk 1519 Pg 538 Release Lot 181 Kinner Park Map 2

INDIRECT or MORTGAGEE Index to Real Estate Mortgages — Greenville County, S. C.

()

Open at Proper Tab according to First Letter or Letters of Name and refer to Buff Sub-Index sheet for page reference.

FILE NUMBER DATE OF RECORD	MORTGAGEES FAMILY NAMES	GIVEN NAMES ABCDEFGHIJ	GIVEN NAMES JKLMNO	GIVEN NAMES PQRSTUVWXYZ	MORTGAGORS	BOOK	PAGE	Amount	BRIEF DESCRIPTION, LOCATION, ETC. (Not Warranted)
31077 Apr. 5, 1984	Citizens	B & L	Essn.		Norma F. Brown	1655	850	120,000	10.03 Acre Beechwood Rd.
31325 Apr. 9, 1984	"	"	"		Carol D. Grace	1656	183	12,000	Green Mill Village Green Lot 9 Pennsylvania Ave.
31539 Apr. 10, 1984	"	"	"		Robert E. Chitwood ^{etal}	1656	600	9,600	Paris Hgts. Lot 65 Pisgah Dr. "Blk 12"
32661 Apr. 19, 1984	"	"	"		Kenneth L. Wolfe ^{etal}	1658	160	9,500	Mill Village Lot 147 Haynes St. Green
32665 Apr. 19, 1984	"	"	"		James Christopher Moore ^{etal}	1658	279	60,000	Jonestown East. Dr. Th Lot 16 Williamsburg Dr.
32803 Apr. 20, 1984	"	"	"		Michael F. Pittman	1658	557	34,000	Chick Spring Sp. Green Lot 3 Highland Dr. Dryland
32832 Apr. 20, 1984	"	"	"		Carl R. Pittman Jr.	1210	952		Green, In Mt. See Ref Bk 1652 p 961 Release, Lot 3 Highland Dr. Dryland
33009 Apr. 23, 1984	"	"	"		Randall R. Cox	1658	660	10,000	2.0 Acre Betty Gibson Rd.
33018 Apr. 23, 1984	"	"	"		Johnny Wallace Crawford ^{etal}	1658	663	7,500	Mt. In Lot 11 Deland Dr. Paris
33478 Apr. 26, 1984	"	"	"		Charles H. Casper ^{etal}	1659	280	80,000	1.51 Acre Hudson Rd.
33846 Apr. 30, 1984	"	"	"		Ray E. Parker ^{etal}	1659	836	28,000	Lot 3 Old Lathrop Rd.
33927 Apr. 30, 1984	"	"	"		Charles Bywhite ^{etal}	1659	966	55,000	Chick Sp. Sp. 2.23 Acre, Gibbs Shoals Rd
34656 May 4, 1984	"	"	"		Michael D. Childress ^{etal}	1661	94	24,000	3 Acre Mt. Ellmore Rd.
34808 May 7, 1984	"	"	"		Bayer L. Lohesbee ^{etal}	1661	322	5,000	3 Tracts
34985 May 8, 1984	"	"	"		Norma C. Simpson	1661	531	13,000	Lot Berry Hill Rd. Highland Sp
35307 May 10, 1984	"	"	"		Cecil J. Callahan ^{etal}	1662	35	22,000	Lot 24 Paris Hgts.

INDIRECT or MORTGAGEE Index to Real Estate Mortgages — Greenville County, S. C.

Open at Proper Tab according to First Letter or Letters of Name and refer to Buff Sub-Index sheet for page reference.

FILE NUMBER	DATE OF RECORD	MORTGAGEES FAMILY NAMES	GIVEN NAMES ABCDEFGHIJ	GIVEN NAMES JKLMNO	GIVEN NAMES PQRSTUVWXYZ	MORTGAGORS	BOOK	PAGE	Amount	BRIEF DESCRIPTION, LOCATION, ETC. (Not Warranted)
35951	May 15 1984	Citizens	B & L Assn.			Henry L. Kelly ^{et al}	1662	752	48,000 ^{.00}	Acres Lot 8 Wilson Rd. Wolfe
36130	May 16 1984	"	"	"		Michael Patrick Feasler	1663	22	38,000 ^{.00}	Sta. Lot C Cor. Robinson & Randall
136826	May 22 1984	"	"	"		Eddie S. Campbell ^{et al}	1663	977	25,000 ^{.00}	Highland Sp. 1.05 Acres Berry Mill Rd
36749	May 22 1984	"	"	"		Frances S. Wolfe	1663	980	11,000 ^{.00}	Sheep Lot 32 McCall Mfg. Co.
37059	May 24 1984	"	"	"		James S. Strong, ^{et al}	1667	345	100,000 ^{.00}	Sec. 5 Lot 5 'Rock Creek Acres'
37222	May 25 1984	"	"	"		Daniel R. White ^{et al}	1664	587	50,000 ^{.00}	Ruston Place Lot 5 Mulford Court
37948	May 31 1984	"	"	"		Peter J. Dancin ^{et al}	1665	613	55,000 ^{.00}	Hampton Garden Lot 5 Flamingo Dr. Wade
37950	May 31 1984	"	"	"		Charles Ledstone ^{et al}	1665	616	68,000 ^{.00}	Devereux Rd. Sec. 9 Lot 147 Bloomfield Court
38258	June 4 1984	"	"	"		Bernice Cleo J. Cox	1666	272	15,000 ^{.00}	3 Acres S.C. Hwy. 414 Saluda Sp
38260	June 4 1984	"	"	"		James E. Tripp	1666	277	15,000 ^{.00}	Tax 4 mt. View School Rd.
38464	June 5 1984	"	"	"		Steven L. Croomley ^{et al}	1666	398	50,000 ^{.00}	1.40 Acres Hwy. 253 By mtg. on R.E.M. Ch. 1238 pg. 294
39231	June 12 1984	"	"	"		Joseph S. Hooker	1667	299		Release 2.03 Acres Dordain Rd
39645	June 15 1984	"	"	"		Bobby B. Benoblen, ^{et al}	1668	7	24,000 ^{.00}	Lot 16 J. 7. Est. Inc. Ph. II
39645	June 15 1984	"	"	"		Bobby B. Benoblen, ^{et al}	1668	10	24,000 ^{.00}	Lot 16 J. 7. Est. Inc. Ph. II
40287	June 21 1984	"	"	"		James Melinger L. Henderson Melisha L. Novis	1668	702	10,000 ^{.00}	1 acre Montellu Rd. O'Neal Sp.
40618	June 25 1984	"	"	"		John Wayne Crain	1669	110	17,000 ^{.00}	Lot Saluda Gap Rd, O'Neal Sp.

INDIRECT or MORTGAGEE Index to Real Estate Mortgages — Greenville County, S. C.


 Open at Proper Tab according to First Letter or Letters of Name and refer to Buff Sub-Index sheet for page reference.

FILE NUMBER DATE OF RECORD	MORTGAGEES FAMILY NAMES	GIVEN NAMES ABCDEFGHIJ	GIVEN NAMES JKLMNOPQ	GIVEN NAMES RSTUVWXYZ	MORTGAGORS	BOOK	PAGE	Amount	BRIEF DESCRIPTION, LOCATION, ETC. (Not Warranted)
40782 June 26, 1984	Citizens	B & L Assn.			Matthew W. Thornton ^{etal}	1669	287	56,000 ^{.00}	Chick Spring Tp. Lots 18 & 19 & pt lot 20
41123 June 28, 1984	"	" "			Susan S. Lynn	1669	727	50,000 ^{.00}	Windsor Rd. Chick Springs Tp. ^{ACS}
41123 June 28, 1984	"	" "			Robert N. Hughes ^{etal}	1669	730	20,000 ^{.00}	Spring Tp. Lot 3 Ballenger Ave. Chick
227 July 2, 1984	"	" "			J. Robert Wright, Jr. ^{etal}	1670	604	39,000 ^{.00}	Fairlane Dr. Lot 219 Sec. 4 Orchard Wood
514 July 5, 1984	"	" "			Roger Moon, ^{etal}	1671	22	50,000 ^{.00}	Rd. O'Neal Tp. 3.12 acres Old Canal School
475 July 5, 1984	"	" "			Larry D. Mason	1671	97	30,000 ^{.00}	O'Neal Tp. 1.16 acres Wilson Rd.
900 July 9, 1984	"	" "			Danny R. Belue, ^{etal}	1671	792	39,000 ^{.00}	3.39 acres S.C. Hwy 253
835 July 9, 1984	"	" "			Marion A. Pope, ^{etal}	1671	828	10,000 ^{.00}	Lot Barnette Rd.
835 July 9, 1984	"	" "			Bry Austin Seymour ^{etal}	1671	831	3,300 ^{.00}	Oakland Ave. Pleasant Hgts Lots 43 & 44 Cor Bailey &
1490 July 13, 1984	"	" "			Frances S. Wolfe, ^{etal}	1672	487	13,000 ^{.00}	Deer Creek Spg Tp. Lots 3 & 4 New Pelham Rd.
2063 July 19, 1984	"	" "			Virgil Andrew Winton ^{etal}	1673	261	35,500 ^{.00}	Sec. 5 Sugar Creek Lot 200 Dry Stone Ct. Map 2
2930 July 26, 1984	"	" "			C. N. Crew, Jr. ^{etal}	1674	423	28,000 ^{.00}	Morgan Hill Pt. lot 87 Longdon St.
3143 July 30, 1984	"	" "			Russell C. Hattenstone ^{etal}	1218	174 1/2		per map per REMB 1389 pg. 415 Release Lot 2 Babl Rd. Highland Tp.
3704 Aug 2, 1984	"	" "			Edward James ^{etal}	1675	779	65,000 ^{.00}	6.14 acres Jarrett Rd.
4067 Aug 6, 1984	"	" "			Dillard A. Ingham ^{etal}	1676	272	20,000 ^{.00}	Lot (3.02 acs)
4692 Aug 13, 1984	"	" "			Kenneth W. Belcher ^{etal}	1677	101	21,500 ^{.00}	Abandoned Maulden Rd. Lots 14 & 15 Cor. Hwy 14 & old

INDIRECT or MORTGAGEE Index to Real Estate Mortgages — Greenville County, S. C.

☞ Open at Proper Tab according to First Letter or Letters of Name and refer to Buff Sub-Index sheet for page reference.

FILE NUMBER DATE OF RECORD	MORTGAGEES FAMILY NAMES	GIVEN NAMES ABCDEFGH	GIVEN NAMES IJKLMNO	GIVEN NAMES PQRSTUVWXYZ	MORTGAGORS	BOOK	PAGE	Amount	BRIEF DESCRIPTION, LOCATION, ETC. (Not Warranted)
5852 Aug 23, 1984	Citizens	B & I	Asst		Norace W. Statton	1678	742	34,000 ^{.00}	Lots 37, 38 & 39 Smith Cr.
6533 Aug 29, 1984	'	'	-		C. Ray Hannon et al	1679	426	34,000 ^{.00}	Lot 1 East Lt. Chit. Sp. 2p.
6530 Aug 29, 1984	'	"	-		Alan B. Wright	1679	442	8,000 ^{.00}	Lot B North Buckhorn Rd
6531 Aug 29, 1984	'	"	-		William E. Crawford et al	1679	445	12,500 ^{.00}	Burgin Mill Lot 6 Mt. Vernon Lt. Sec 3
7205 Sept. 4, 1984	"	"	"		O. W. Bamister, Jr. et al	1680	203	20,000 ^{.00}	"Barhadale" Lot 6 Windmont Rd. & Walden Rd
7927 Sept 11, 1984	"	"	"		Carl R. Pittman, Jr. et al	1681	193	40,000 ^{.00}	Chit. Sp. 2p. Green Lots 4 & 5 = 3.18 ac. Dryest St.
8591 Sept 12, 1984	"	"	"		Kenneth E. Campbell	1681	273	5,500 ^{.00}	O'Neal Tr. 3.0 acres Bates Rd.
9578 Sept 27, 1984	"	"	"		Frank E. Hawkins et al	1683	365	9,000 ^{.00}	4 Douglas Sh. Chit. Sp. 2p. Lot 37 Co. Wayson Shull Rd.
9686 Sept 27, 1984	"	"	"		George S. Morningstar et al	1683	435	50,000 ^{.00}	Lot 8 Enow Hills
9580 Sept 27, 1984	"	"	"		Gary H. Bryant et al	1683	480	12,000 ^{.00}	3.25 acres Glassy Mt. Tr.
9800 Sept 28, 1984	"	"	"		Wilson B. Tucker et al	1685	610	100,000 ^{.00}	Lot 15 Cameron Woods
10398 Oct 4, 1984	"	"	"		William R. Mitchell et al	1684	404	25,000 ^{.00}	3 1/2 acres S.C. Hwy 415
10531 Oct 5, 1984	"	"	"		Paul A. Keen, Jr. et al	1684	601	71,000 ^{.00}	Lot 9 Devenow Pointe, Sec 1
11917 Oct 19, 1984	"	"	"		Donald E. Cox	1686	159	5,000 ^{.00}	Lot E Lee Rd.
12631 Oct 26, 1984	"	"	"		Gilbert S. Button et al	1687	35	92,000 ^{.00}	1.75 acres Piney Mtn. Rd.
12918 Oct 30, 1984	"	"	"		James D. Grubbs et al	1687	379	20,000 ^{.00}	S.C. Rd. 23-134 O'Neal Tr. 1 acre Co. S.C. Rd. 23-135+

INDIRECT or MORTGAGEE Index to Real Estate Mortgages — Greenville County, S. C.

Open at Proper Tab according to First Letter or Letters of Name and refer to Buff Sub-Index sheet for page reference.

FILE NUMBER DATE OF RECORD	MORTGAGEES FAMILY NAMES	GIVEN NAMES ABCDEFGHIJ	GIVEN NAMES KLMNOP	GIVEN NAMES QRSTUVWXYZ	MORTGAGORS	BOOK	PAGE	Amount	BRIEF DESCRIPTION, LOCATION, ETC. (Not Warranted)
13953 Nov. 7, 1984	Citizens	B & L	assoc.		M. Stansel Kemp, et al	1688	581		In mtg. re REACH 1425 B 913 Release 0.56 acs. Langley Rd. Ainsel
14239 Nov. 9, 1984	"	"	"		Donald Ray Hall	1689	157	12,000	Parcel Chick Spgs Tp.
14762 Nov 15, 1984	"	"	"		Pleasant Grove Properties Inc. The United Pentecostal Church of Green	1689	904	26,000	1.50 acres Buncombe Rd. H. Green
15025 Nov. 16, 1984	"	"	"		Emmanuel Gospel Tabernacle	1690	191	80,000	Lot on S. Main St + Buncombe Oreal Tp.
15169 Nov 19, 1984	"	"	"		Mack Edwards	1690	500	17,000	Lot 1, Montvue, Chick Spgs Tp.
15363 Nov 20, 1984	"	"	"		Betty C. Elden	1690	634	6,000	Lot Poplar Dr. Green
15939 Nov 27, 1984	"	"	"		Donald Ray Hall	1691	491	3,000	Lot Chick Spgs Tp.
15937 Nov 27, 1984	"	"	"		Luther W. Crawford, et al	1691	500	18,500	Paris Mtn Tp., Jewwood Hills Lot 6 E. Perry Rd.
16297 Nov 29, 1984	"	"	"		S. Alvin Mitchell et al	1691	886	90,000	Lot 24 Richlan Creek
17234 Dec 7, 1984	"	"	"		Worth D. Kiger	1693	196	70,000	Lot 29 Walden Pond.
17802 Dec. 13, 1984	"	"	"		101 1/2 Eunice St. Eunice Eunice S. Myers	1694	366	11,500	Lot 25 Chick Springs Sect By Fleming Hys - Chick Spgs Tp.
18133 Dec. 17, 1984	"	"	"		Fred E. Bruce et al	1694	706	5,800	Lot 28 Co. Miller Dr. + Clayton
19258 Dec. 28, 1984	"	"	"		James Eugene Tripp et al	1696	419	12,000	3.9 Acres Hwy. 25 Bates Tp. County Road
20332 Jan 8, 1985	"	"	"		Reid D. Lewis	1697	522	21,000	1.29 Acres S.C. Hwy. 414 +
20967 Jan 15, 1985	"	"	"		David R. Foster et al	1698	215	12,000	1.5 acres Highland Tp. Green
22016 Jan 25, 1985	"	"	"		D. A. Helton	1699	629	6,600	H. lots 1 + 2 Daniel Ave

INDIRECT or MORTGAGEE Index to Real Estate Mortgages — Greenville County, S. C.

REG. U. S. PAT. OFFICE *Chas. M. Calk* County Indexes Since 1888 An Identifying Trade Mark

Open at Proper Tab according to First Letter or Letters of Name and refer to Buff Sub-Index sheet for page reference.


COTT FAMILY NAME INDEX No. 75 © 1949
MADE BY THE COTT INDEX COMPANY, COLUMBUS, OHIO
SOLD BY WALKER, EVANS & COGSWELL CO., CHARLESTON, S.C.

(37)

FILE NUMBER DATE OF RECORD	MORTGAGEES FAMILY NAMES	GIVEN NAMES ABCDEFGHIJ	GIVEN NAMES JKLMNO	GIVEN NAMES PQRSTUVWXYZ	MORTGAGORS	BOOK	PAGE	Amount	BRIEF DESCRIPTION, LOCATION, ETC. (Not Warranted)
22009 Jan 25, 1985	Citizens	B&L Assoc.			Willie M. Canada ^{etal}	Deed BK. 1231	765		Partly on Hen Rd. 1201 pg 186 Release, 2.15 ac. Major Bridge Rd.
22198 Jan 28, 1985	"	"			Richard B. Johnston ^{etal}	1699	857	5,500	Chick Spring Rd. Chick Spring
22452 Jan 30, 1985	"	"			Theresa Stewart	1900	150	1,600	Chick Spring Rd. Lot 2 & pt. lot 1 Pelham st.
22847 Feb 4, 1985	"	"			Lewis W. Henkle	1700	733	10,000	Lot 12.2 James St. Greenville
22919 Feb 4, 1985	"	"			Cecil C. Stone ^{etal}	1700	857	12,500	Stags Buena Vista Chick Spring Sp. Lots 1 thru 5 Blk B, lot 1 Blk C also
23220 Feb 6, 1985	"	"			Jeffrey Keith Johnson ^{etal}	1701	169	40,000	D.C. Rt. 14 & Buddy Lane Chick Spring Lot 3 D.C. Hwy 14 also Lot 6 Cor.
23222 Feb 6, 1985	"	"			Bobby D. Johnson ^{etal}	1701	202	5,700	Lot 13 Pinecrest Dr.
23204 Feb 6, 1985	"	"			Josephine Baptist Church	Deed BK. 1232	464		partly on Hen Rd. 1538 pg. 405 Release 0.31 ac. Hwy 11 (Glenn) Hwy Sp.
24363 Feb 19, 1985	"	"			James David Ward ^{etal}	1702	617	30,000	Kenyon Hwy Lot 5 Park Lane. Abney miles
24361 Feb 19, 1985	"	"			Bobby Joe Green ^{etal}	1702	622	15,000	Lot 27 Rebecca Acre
24528 Feb 20, 1985	"	"			Michael Wayne Southern ^{etal}	1702	710	25,000	Oreal Sp. Rt. 124 22 Airport Rd.
24925 Feb 25, 1985	"	"			George C. Jones, ^{etal}	1703	189	17,000	Place Green Lot 27 Albert St. Marchant
25208 Feb 27, 1985	"	"			Ethel M. Lurmer	1703	649	50,000	15.06 Acre Ray Rd.
25397 Feb 28, 1985	"	"			James E. Wings ^{etal}	1703	782	10,000	Chick Spring Sp. Lot 9 Harborth Bldg Rd.
25563 Mar 1, 1985	"	"			Robert J. Medlin, ^{etal}	1704	17	40,000	1.53 Acre Oreal. Berry mile Rd.
25911 Mar 5, 1985	"	"			Franklin O. Jones ^{etal}	1704	522	30,000	1 Acre

INDIRECT or MORTGAGEE Index to Real Estate Mortgages — Greenville County, S. C.

REG. U. S. PAT. OFFICE *Chas. McCott* County Indexes Since 1888 An Identifying Trade Mark

 Open at Proper Tab according to First Letter or Letters of Name and refer to Buff Sub-Index sheet for page reference.


COTT FAMILY NAME INDEX No. 75 © 1949
MADE BY THE COTT INDEX COMPANY, COLUMBUS, OHIO
SOLD BY WALKER, EVANS & COGSWELL CO., CHARLESTON, S.C.

FILE NUMBER DATE OF RECORD	MORTGAGEES FAMILY NAMES	GIVEN NAMES ABCDEFGHIJ	GIVEN NAMES JKLMNO	GIVEN NAMES PQRSTUVWXYZ	MORTGAGORS	BOOK	PAGE	Amount	BRIEF DESCRIPTION, LOCATION, ETC. (Not Warranted)
25927 Mar 5, 1985	Citizens	B & L Assoc.			Wyatt A. Davis, Jr.	1704	554	.00 60,000	Lot 204, Sec II, Brookfield
26711 Mar. 12, 1985	"	"	"		J. C. Bowick	1705	497	.00 20,000	Lot Wade Hampton Blvd.
26708 Mar. 12, 1985	"	"	"		James C. Bowick, et al	1705	533	.03 18,097	1 Acre Chick Eggs 29.
26711 Mar. 12, 1985	"	"	"		Charles R. White, et al	1705	536	.00 6,000	Chick spring 29. 2.23 Acre Bibb Shoals Rd.
26711 Mar. 12, 1985	"	"	"		Luth Murray Rose	1705	539	.00 3,000	Lot 1 St Mark Road
26714 Mar. 12, 1985	"	"	"		James M. Kennemore, et al	1705	542	.00 10,000	Lot Taylors Road
26975 Mar. 14, 1985	"	"	"		Carolyn F. Jones	1705	809	.00 22,500	Chick spring 29. Lot 13 Westfull Ave. Greer
27227 Mar. 18, 1985	"	"	"		Jerry David Stokes, Jr.	1706	143	.00 28,000	2.63 Acre Southern Rd.
27240 Mar. 18, 1985	"	"	"		Salvadge E. Jones, et al	1706	146	.00 38,000	Hgt. Chick Eggs 29. Lot 24 Ascot Ave. Belmont
27272 Mar. 18, 1985	"	"	"		D. Harold Smith	1706	184	.00 10,000	3.32 Acre Goodgain Rd.
27429 Mar 19, 1985	"	"	"		Charles M. Lester, et al	1706	324	.00 60,000	Chick Eggs 29. Lot 108 Burgess Hills
27507 Mar 19, 1985	"	"	"		Pedro A. Buena, et al	1706	360	.00 61,470	Lot 75 Fargo St. Glendale III
27766 Mar. 21, 1985	"	B & L Assoc	"		Wade H. Bradley, et al	1706	788	.00 30,000	Wynona Park Lot 97 Woodridge Lick
27902 Mar 22, 1985	"	"	"		C. Ray Hannon, et al	1706	816	.97 33,764	1 Acre Chick Eggs 29. Lot 1 Dundee Ave. & Earl St
27923 Mar 22, 1985	"	"	"		D. Alvin Mitchell, et al	1706	941	.00 90,000	Lot 24 Riellan Creek
27943 Mar 22, 1985	"	"	"		D. Alvin Mitchell, et al	1706	944	.00 10,000	Lot 24 Riellan Creek

Indexed in Error - see first indent & p. 2.

INDIRECT or MORTGAGEE Index to Real Estate Mortgages — Greenville County, S. C.

REG. U. S. PAT. OFFICE *Chas McCott* County Indexes Since 1888
An Identifying Trade Mark

 Open at Proper Tab according to First Letter or Letters of Name and refer to Buff Sub-Index sheet for page reference.


COTT FAMILY NAME INDEX No. 75 © 1949
MADE BY THE COTT INDEX COMPANY, COLUMBUS, OHIO
SOLD BY WALKER, EVANS & COGSWELL CO., CHARLESTON, S.C.

(45)

FILE NUMBER DATE OF RECORD	MORTGAGEES FAMILY NAMES	GIVEN NAMES ABCDEFGHIJ	GIVEN NAMES IJKLMNO	GIVEN NAMES PQRSTUVWXYZ	MORTGAGORS	BOOK	PAGE	Amount	BRIEF DESCRIPTION, LOCATION, ETC. (Not Warranted)
28133 Mar 25, 1985	Citizens	B & L Assn.			Webbleigh, Inc.	1707	212	48,000 ^{.00}	Lot 3 Iker Rd.
28133 Mar 25, 1985	"	"			Webbleigh, Inc.	1707	215	48,000 ^{.00}	Lot 2 Iker Rd.
28479 Mar 27, 1985	"	"			William B. Zucker, et al	1707	598	98,817 ^{.36}	Lot 15 "Cameron wood"
28775 Mar 29, 1985	"	"			Phillip W. Villason, et al	1708	251	54,500 ^{.00}	Lot 51 Paris View near O'Neal Tp. Ealy, Dec 1 Highland Tp.
28989 Apr 1, 1985	"	"			Travis W. Waldrop, et al	1708	608	45,000 ^{.00}	Lot 9 (1.54 ac) Rolling Meadows
29000 Apr 1, 1985	"	"			Steve M. Bruce, et al	1708	817	15,000 ^{.00}	Lot 3 Chick Spgs. Tp.
29540 Apr 3, 1985	"	"			Patricia P. Kitzo	1709	245	37,000 ^{.00}	Any Chick Spgs Tp Lot 26 Chestnut Ave. Burgin
30224 Apr 9, 1985	"	"			Larry L. Baldwin	1710	126	26,000 ^{.00}	Lot, Williams Rd.
30225 Apr 10, 1985	"	"			Roger Dale Carter, et al	1710	242	23,000 ^{.00}	Lot 4 Lot 4 + 1/2 acre lot 85-1075 for Mtg. fee Remb. 158179.351 Release lien from Judgment Roll
30395 Apr 10, 1985	"	"			Sam E. Stagg	1710	332		
30505 Apr 11, 1985	"	"			P. W. McLeod, et al	1710	389	43,000 ^{.00}	Lot 2 Thornwood Acres
30593 Apr 12, 1985	"	"			Zed L. Harvey, et al	1710	464	33,000 ^{.00}	3.08 acs O'Neal Rd O'Neal Tp.
30971 Apr 16, 1985	"	"			Julie Brown	1710	978	23,000 ^{.00}	1 acre O'Neal Tp.
31580 Apr 22, 1985	"	"			Clarence L. Mooney	1711	748	4,000 ^{.00}	Lot 1 Church St. Burgin
31588 Apr 22, 1985	"	"			Norman L. Watson, et al	1711	757	5,000 ^{.00}	2 acs O'Neal Tp.
32187 Apr 26, 1985	"	"			William F. Goodrich	1712	464	24,000 ^{.00}	3.27 acs Poplar Ln.

INDIRECT or MORTGAGEE Index to Real Estate Mortgages — Greenville County, S. C.

() REG. U. S. PAT. OFFICE *Chas McCorkle* County Indexes Since 1888 An Identifying Trade Mark


 Open at Proper Tab according to First Letter or Letters of Name and refer to Buff Sub-Index sheet for page reference.

COTT FAMILY NAME INDEX No. 75 © 1949
MADE BY THE COTT INDEX COMPANY, COLUMBUS, OHIO
SOLD BY WALKER, EVANS & COGSWELL CO., CHARLESTON, S.C.

FILE NUMBER DATE OF RECORD	MORTGAGEES FAMILY NAMES	GIVEN NAMES ABCDEFGH	GIVEN NAMES IJKLMNO	GIVEN NAMES PQRSTUVWXYZ	MORTGAGORS	BOOK	PAGE	Amount	BRIEF DESCRIPTION, LOCATION, ETC. (Not Warranted)
32518 Apr. 29, 1985	Citizens	B & L Assn.			Ruby W. Painter	1712	971	100,000	Hydr. also lat Chick Spgs. Sp.
32617 Apr. 30, 1985	"	"			James J. Barbara et al	1713	185	55,000	6 Lots New Palham Rd. Pleasant O'Neal Sp.
32681 Apr. 30, 1985	"	"			Marvin R. Cobb et al	1713	250	58,000	5 Acres Grace Meadows Rd. O'Neal
32788 May 1, 1985	"	"			Cynthia A. Turner	1713	429	2,500	Lat 7 Gary Ave. Cunningham 0.89 acs O'Neal Sp.
33103 May 2, 1985	"	"			James Norman Arledge et al	1714	19	25,000	Lat 8 Jaz Fantasy Road
33242 May 3, 1985	"	"			Vergil E. Hinkle, et al	1714	46	40,000	8.57 Acres Jager Bldg Rd. Brooks Glenn Gardens
33327 May 3, 1985	"	"			Erno W. Piirto, et al	1714	138	30,000	Lat 87 Ravenworth Rd. Road
33498 May 6, 1985	"	"			Jerry R. Edwards et al	1714	356	60,000	Lat 2 = 1.12 Acres Settlement Green Mill Village Sp
33462 May 6, 1985	"	"			Stephen C. Grace	1714	374	26,000	Lat 2, Pennsylvania Ave. Resator. Place
33561 May 7, 1985	"	"			Mark H. Allen, et al	1714	478	53,000	Lat 6 Milford Court Holiday Hill
34140 May 10, 1985	"	"			Charles J. Solcaku Jr. et al	1715	140	40,000	Lat 21 Motherwell Dr.
34338 May 13, 1985	"	"			Mr Charles Hill Brooks	1715	409	2,000	Pt. Lat 15 Spring Street Green
34287 May 13, 1985	"	"			Stephen R. Barber et al	1715	420	14,000	Lat 278 Caroline Ave. Home Est.
34281 May 13, 1985	"	"			Stephen R. Barber et al	1715	423	33,680	Lat 278 Caroline Ave. Home Est. O'Neal Sp.
34772 May 14, 1985	"	"			Lynne J. Guthrie	1715	899	18,000	Parcel Berrys Mill Rd.
35080 May 20, 1985	"	"			Ethel M. Turner	1716	201	5,000	15.06 Acres Long Rd.

INDIRECT or MORTGAGEE Index to Real Estate Mortgages — Greenville County, S. C.

REG. U. S. PAT. OFFICE *Chas. M. Cotts* County Indexes Since 1888 An Identifying Trade Mark

 Open at Proper Tab according to First Letter or Letters of Name and refer to Buff Sub-Index sheet for page reference.


COTT FAMILY NAME INDEX No. 75 © 1949
MADE BY THE COTT INDEX COMPANY, COLUMBUS, OHIO
SOLD BY WALKER, EVANS & COGSWELL CO., CHARLESTON, S.C.

(11)

FILE NUMBER DATE OF RECORD	MORTGAGEES FAMILY NAMES	GIVEN NAMES ABCDEFGH	GIVEN NAMES IJKLMNO	GIVEN NAMES PQRSTUVWXYZ	MORTGAGORS	BOOK	PAGE	Amount	BRIEF DESCRIPTION, LOCATION, ETC. (Not Warranted)
35566 May 23, 1985	Citizens	B & L Assn.			Randall R. Cox et al	1716	777	12,000 ^{.00}	2 Acre Betay Gibson Rd. White Oak Hills sec. III
35683 May 24, 1985	"	"			Joseph F. Bateson, Jr.	1716	890	45,000	Lot 58 Green Fern Drive
35751 May 24, 1985	"	"			Jack D. Henderson	1717	32	50,000 ^{.00}	Lot 60 River Green
35871 May 29, 1985	"	"			Ueloy Hill, et al	1717	225	23,000 ^{.00}	Mogogon Green Plant Lot 28 Virginia Ave. Victor
36252 May 30, 1985	"	"			Melvin L. Culbertson et al	1717	704	15,000 ^{.00}	Lot 2-B Chick Spgs. Sp.
36395 May 31, 1985	"	"			Stephen L. McKee et al	1717	905	48,000 ^{.00}	2.93 Acre Circle Rd. Butler Sp.
36424 May 31, 1985	"	"			V. Wayne Gibson et al	1717	917	25,000 ^{.00}	1 Acre 8 ¹ / ₂ Acre Sp. Greene Sp.
37121 June 5, 1985	"	"			Patricia A. Scott	1718	842	800 ^{.00}	27/100 Acre Hwy 29 also .06 acre
38518 June 18, 1985	"	"			Curtis Thomas et al	1720	863	25,000 ^{.00}	1.52 Acre Butler Sp.
39006 June 21, 1985	"	"			Lerry S. Allen	1721	380	38,000 ^{.00}	3.8 Acres Allen Rd.
38922 June 21, 1985	"	"			Robert L. Ream, Jr. et al	1721	532	31,000 ^{.00}	Chick Spgs. Sp. Lot 4 & pt lot 5 Buncombe Rd.
39832 June 28, 1985	"	"			P. Andre Sparrow et al	1722	709	47,000 ^{.00}	Tract 8-A Pt. lot 8 ¹ / ₂ Chick Spgs. Sp.
115 July 1, 1985	"	"			Howell C. Looley, et al	1723	160	20,000 ^{.00}	Spgs. Sp. Lot 19 Pine St. Greens, Chick
592 July 3, 1985	"	"			B. Robert Cohen, Jr.	1723	760	40,000 ^{.00}	Lot 4 Lake Lora Rd. For mtg. au Rem. 1617 sp. 280
654 July 3, 1985	"	"			Craig L. Tucker, et al	1723	915		Release 1.21 Acre Lake Cunningham
803 July 8, 1985	"	"			Frank A. Pitts, et al	1724	76	20,000 ^{.00}	Lot 1 Trade St.

INDIRECT or MORTGAGEE Index to Real Estate Mortgages — Greenville County, S. C.

REG. U. S. PAT. OFFICE *Chas. M. Cott* County Indexes Since 1888
An Identifying Trade Mark

 Open at Proper Tab according to First Letter or Letters of Name and refer to Buff Sub-Index sheet for page reference.

COTT FAMILY NAME INDEX No. 75 © 1949
MADE BY THE COTT INDEX COMPANY, COLUMBUS, OHIO
SOLD BY WALKER, EVANS & COGSWELL CO., CHARLESTON, S.C.

FILE NUMBER DATE OF RECORD	MORTGAGEES FAMILY NAMES	GIVEN NAMES ABCDEFGHIJ	GIVEN NAMES JKLMNO	GIVEN NAMES PQRSTUWXYZ	MORTGAGORS	BOOK	PAGE	Amount	BRIEF DESCRIPTION, LOCATION, ETC. (Not Warranted)
837 July 8, 1985	Citizens	B & L Assn.			Steven E. Taylor <i>etal</i>	1724	317	.00 56,000	Chick Spgs. In Giles Prop. Apply Co. Lot 12 Brookwood Dr. Brookwood
1404 July 12, 1985	"	"			Franklin O. Jones <i>etal</i>	1724	915	.00 5,000	1 Acre
1576 July 15, 1985	"	"			James O. William <i>etal</i>	1725	130	.00 37,500	2.03 Acres. Also Easement
1934 July 17, 1985	"	"			William E. Crawford <i>etal</i>	1725	583	.04 11,665	3 Bunging Hells Lot 6 Mt. Vernon Cir. Sec
2015 July 18, 1985	"	"			Servin Repair Co. Inc.	1725	469	.00 35,000	Lot Hyde Street
2326 July 22, 1985	"	"			Milton J. Craft <i>etal</i>	1726	48	.00 28,000	Washington Church Rd
2754 July 25, 1985	"	"			Paul M. Chapman, <i>etal</i>	1726	573	.00 33,000	Q Neel 2 ^d . Less Pat 2 Parcs. Jay Factory Road
2707 July 25, 1985	"	"			Thomas Earl Cooper <i>etal</i>	1726	604	.00 15,000	Q Neel 2 ^d . Lot 448 Laurel Lane
2900 July 26, 1985	"	"			Marion C. Hamby	1726	274	.00 40,000	Brookhaven Green Chick Spgs Sp. Lot 34 Benjamin Ave.
3069 July 29, 1985	"	"			Dennis R. Elkins <i>etal</i>	1726	997	.00 35,000	Also Ingress & Egress Lot Wood Ave. Chick Spgs Sp.
3270 July 30, 1985	"	"			Leonard J. Lee	1727	337	.00 6,600	Marchant Place. Greer Pt lots 1 & 2 Daniel Ave.
4149 Aug 5, 1985	"	"			W. Davell Wall, <i>etal</i>	1728	607	.81 92,291	Syville Lot 299 Sea V Poensethia
4149 Aug 5, 1985	"	"			Daniel E. Johnson <i>etal</i>	1728	610	.32 20,525	Parcel
4508 Aug 8, 1985	"	"			James A. Strong, <i>etal</i>	1729	240	.95 99,382	Lot 5 Rocky Creek Area Sec 1
5341 Aug 15, 1985	"	"			Michael Douglas Smith	1730	319	.00 4,000	Parcel " Rec 2 Lot 9 Buckingham Way Windsor
5592 Aug 16, 1985	"	"			Jimmy J. Chantem, <i>etal</i>	1730	507	.00 20,000	Highland 2 ^d . Lot 13 Degerville Rd. also lot 1

INDIRECT or MORTGAGEE Index to Real Estate Mortgages — Greenville County, S. C.

REG. U. S. PAT. OFFICE *Chas McCorkle* County Indexes Since 1888 An Identifying Trade Mark

 Open at Proper Tab according to First Letter or Letters of Name and refer to Buff Sub-Index sheet for page reference.


COTT FAMILY NAME INDEX No. 75 © 1949
MADE BY THE COTT INDEX COMPANY, COLUMBUS, OHIO
SOLD BY WALKER, EVANS & COGSWELL CO., CHARLESTON, S.C.

(89)

FILE NUMBER DATE OF RECORD	MORTGAGEES FAMILY NAMES	GIVEN NAMES ABCDEFGHIJ	GIVEN NAMES JKLMNO	GIVEN NAMES PQRSTUVWXYZ	MORTGAGORS	BOOK	PAGE	Amount	BRIEF DESCRIPTION, LOCATION, ETC. (Not Warranted)
5773 Aug 19 1985	Citizens	B & L Assn.			<i>etal</i> James L. Laughridge	1730	808	.00 70,000	Deed Lot 89 Holly Tree Pl. i
5912 Aug 20, 1985	"	"			<i>etal</i> Dennis K. Rodgers	1731	119	.00 70,000	Lot 14, "Mt. Meadows"
6062 Aug 21 1985	"	"			<i>etal</i> James D. Hyman	1731	194	.50 102,876	Lot
6060 Aug 21 1985	"	"			Betty C. Elder	1731	225	.00 4,500	Chick Spg. Tr. Lot, Poplar Dr., Green
6594 Aug 26 1985	"	"			Robert A. Few	1732	11	.00 50,000	Highland Tr. 1.96 Acre S.L. Hwy. 112
6563 Aug 26 1985	"	"			<i>etal</i> Roger William Wilbanks	1732	23	.00 10,000	Highland Tr. 1 Acre Few's Bridge Rd.
6588 Aug 26, 1985	"	"			<i>etal</i> William O. Nardin	1732	18	.00 5,000	Ave Green Lot 27, Mountain View
6836 Aug 27, 1985	"	"			<i>etal</i> Stephen Carlisle Campbell	1732	227	.00 60,000	Lot 14, Cottage Lane, Colony
7113 Aug 29 1985	"	"			<i>etal</i> Fred Chaikin	1732	602	.25 116,350	Sp. Lake Hgts. Tr. Lots 95 + 96 Lake Forest Dr.
7115 Aug. 29 1985	"	"			<i>etal</i> Daniel L. Finley	1732	694	.00 50,000	Highland Tr. 3.37 Acre Lake Cunningham Dr.
7271 Aug 30, 1985	"	"			<i>etal</i> James E. Hopkins	1732	997	.00 50,000	Liberty Park Lot 22 Edwards Rd.
7584 Sept 3 1985	"	"			<i>etal</i> Howell C. Fosley	1733	577	.00 20,000	Chick Spg. Tr. Lot 105, Mountain Ave. Green
7826 Sept 4 1985	"	"			D. Wayne Morrow	1733	767	.00 20,000	Highland Tr. Easement Reserved 1.33 Acre Jordan Rd.
7893 Sept 4, 1985	"	"			<i>etal</i> Jimmy L. Youngblood	1733	827	.00 67,000	Lot 1 Black Dr. Butler Tr.
8197 Sept 6 1985	"	"			Estelle W. Eledge	1734	223	.00 12,500	Green Chick Spg. Tr. Lot 12 Connecticut Ave.
8313 Sep. 9, 1985	"	"			Keith S. Smith	1734	405	.45 46,340	Trg. in Spartanburg County 1.97 Acre Jay Factory Rd. also

INDIRECT or MORTGAGEE Index to Real Estate Mortgages — Greenville County, S. C.

REC. U. S. PAT. OFFICE *Chas McCott* County Indexes Since 1888 An Identifying Trade Mark

 Open at Proper Tab according to First Letter or Letters of Name and refer to Buff Sub-Index sheet for page reference.

COTT FAMILY NAME INDEX No. 75 © 1949
MADE BY THE COTT INDEX COMPANY, COLUMBUS, OHIO
SOLD BY WALKER, EVANS & COGSWELL CO., CHARLESTON, S.C.

FILE NUMBER DATE OF RECORD	MORTGAGEES FAMILY NAMES	GIVEN NAMES ABCDEFGHIJ	GIVEN NAMES JKLMNO	GIVEN NAMES PQRSTUVWXYZ	MORTGAGORS	BOOK	PAGE	Amount	BRIEF DESCRIPTION, LOCATION, ETC. (Not Warranted)
8664 Sept. 11, 1985	Citizens	B & L Assn.			Thurston Stewart	1734	838	2,000	Chick Spgs. Twp. Lot 24 pt. lot 1 Pelham St.
8664 Sept. 11, 1985	"	"			James D. Dribble, et al	1734	841	19,369	6423-134 5' Neal Twp Lot Cor. S.C. Rd. 23-135 + S.C. Rd
8799 Sept. 12, 1985	"	"			Warren M. Harney 5/4 Mary L. Harmon	1735	26	80,000	Age - Greer Lot 128 + pt 129 Lancaster
8776 Sept. 12, 1985	"	"			Marie A. Harmon	1735	77	6,000	17.6 Acres Grove Twp.
9011 Sept. 13, 1985	"	"			Nancy Gail Barron	1735	407	20,000	17.6 Acres Grove Twp. Green Chick Spgs. Twp. Lot 25 Cor. Finley Ave. + 1st St.
9014 Sept. 13, 1985	"	"			Lester Kelley	1735	410	4,000	Lot Cannon Rd. O'Neal Twp.
9325 Sept. 17, 1985	"	"			R. B. Bauer	1735	839	16,000	Edgewood Dr. Kephwood Hgts. Lot 34 Cor. Birchwood Dr. +
9623 Sept. 19, 1985	"	"			Craig R. Wade was United Pentecostal Church of Greer	1736	256	13,000	Lot Victoria St. Greer Greer, Chick Spgs. Twp.
9629 Sept. 19, 1985	"	"			Emanuel Gospel Tabernacle	1736	306	80,000	Lot Cor. Main + Buncombe Sts. Highland Twp.
9834 Sept. 20, 1985	"	"			Edward James, et al	1736	561	64,977	6.44 Acres + 1/2 Acre Glasgow Mt. Twp.
10538 Sept. 26, 1985	"	"			Dores Pittman, et al	1737	920	7,500	1.30 Acres, Also Parcel Hwy 11 O'Neal Twp.
10655 Sept. 27, 1985	"	"			James Roger Mann, et al	1737	940	48,223	3.12 Acres Old Small School Rd. Greer
10957 Sept. 30, 1985	"	"			Cecil P. Satterfield, et al	1738	384	15,000	Lot Cor. Daniel + Park Ave's Hills
11884 Oct. 4, 1985	"	"			Marion A. Pringle, et al	1739	571	40,000	Lot 45 Colven Rd. Heritage
12307 Oct. 9, 1985	"	"			Sharon K. Schultz	1740	208	40,000	14.5 Acres Howell Drive
12582 Oct. 11, 1985	"	"			Nerley M. Watson, et al	1740	565	40,000	4 Parcels

INDIRECT or MORTGAGEE Index to Real Estate Mortgages — Greenville County, S. C.

REG. U. S. PAT. OFFICE *Chester McCath* County Indexes Since 1888 An Identifying Trade Mark

 Open at Proper Tab according to First Letter or Letters of Name and refer to Buff Sub-Index sheet for page reference.

COTT FAMILY NAME INDEX No. 75 © 1949
MADE BY THE COTT INDEX COMPANY, COLUMBUS, OHIO
SOLD BY WALKER, EVANS & COGSWELL CO., CHARLESTON, S.C.

(99)

FILE NUMBER DATE OF RECORD	MORTGAGEES FAMILY NAMES	GIVEN NAMES ABCDEFGH	GIVEN NAMES IJKLMNO	GIVEN NAMES PQRSTUVWXYZ	MORTGAGORS	BOOK	PAGE	Amount	BRIEF DESCRIPTION, LOCATION, ETC. (Not Warranted)
12985 Oct. 15 1985	Citizens	B. & L. Assn			Bronnie L. Mitchell	1741	219	2,300 ^{.00}	Parcel Jordan Road
13249 Oct 16, 1985	"	" "			Douglas E. Spruill	1741	557	22,500 ^{.00}	pt lot 2, McKay St (woodfin st)
13303 Oct. 17, 1985	"	" "			Reginald J. Durbin	1741	648	18,000 ^{.00}	4.82 acs Pine Meadows Road
13499 Oct. 18, 1985	"	" "			Wilson B. Fisher et al	1741	897	96,123 ^{.33}	Lot 15 Cameron Wood
13615 Oct 18, 1985	"	" "			Steven E. Taylor, et al	1251	625		20. Frontage 15.56 1724 R/317 Release lot 12 Brookwood Childs
13924 Oct. 22, 1985	"	" "			Linda B. Nuff	1742	426	14,000 ^{.00}	Lot 82 Green Forest Ln.
14040 Oct 23, 1985	"	" "			Sammy Lapp Jr.	1742	612	45,000 ^{.00}	2.13 acs Lewis Bldg Rd.
14061 Oct 23, 1985	"	" "			Ray Durrah	1742	648	27,600 ^{.00}	Chick App. Sp. Lot Madison Ave. Green
14043 Oct 23, 1985	"	" "			James M. Kennemore et al	1742	745	12,000 ^{.00}	W. Epton Lot Cor. Taylor Rd. & Crestview
15103 Oct. 31, 1985	"	" "			Robert M. Carpenter, et al	1744	196	40,000 ^{.00}	Pinch Rd. Sec 2 Bonny Est.
15343 Nov 1, 1985	"	" "			Jerry D. Brown, et al	1744	590	30,000 ^{.00}	Lot 445 Wembley Rd. & 14 Chick App. Sp.
15644 Nov 4, 1985	"	" "			Willard M. Free	1252	670		Lot 7 Lawton Ave. & S.C. Hwy
"	"	" "			"	1252	670		pt Release lot 49, Smith St. Burlington 2d Sec. I, 2nd Mtg Sec 4EM St. 1517 pg 545
15893 Nov. 6, 1985	"	" "			Charles Solesbee et al	1745	296	39,872 ^{.38}	Holiday Hill Lot 31 Motherwell Rd.
15982 Nov. 7, 1985	"	" "			Rudie K. Blackwell et al	1745	422	36,000 ^{.00}	Chick App. Sp. Lot 15 Wilson Dr. Bonair Acce
16255 Nov. 8, 1985	"	" "			S. Alvin Mitchell et al	1745	782	10,000 ^{.00}	Rielen Creek Lot 23+25 also all lot 24

INDIRECT or MORTGAGEE Index to Real Estate Mortgages — Greenville County, S. C.

REG. U. S. PAT. OFFICE *Chas McCott* County Indexes Since 1888 An Identifying Trade Mark

 Open at Proper Tab according to First Letter or Letters of Name and refer to Buff Sub-index sheet for page reference.

COTT FAMILY NAME INDEX No. 75 © 1949
MADE BY THE COTT INDEX COMPANY, COLUMBUS, OHIO
SOLD BY WALKER, EVANS & COGSWELL CO., CHARLESTON, S.C.

FILE NUMBER DATE OF RECORD	MORTGAGEES FAMILY NAMES	GIVEN NAMES ABCDEFGHIJ	GIVEN NAMES JKLMNO	GIVEN NAMES PQRSTUWXYZ	MORTGAGORS	BOOK	PAGE	Amount	BRIEF DESCRIPTION, LOCATION, ETC. (Not Warranted)
16342 Nov. 11, 1985	Citizens	B + L Assoc.			Richard G. Johnston <i>et al</i>	1745	973	3,000	1.71 Acres Ruthford Rd. Spring Sp. Green
16767 Nov. 14, 1985	"	B + L Assoc.			Gregory B. Jones <i>et al</i>	1746	475	36,000	Lot 1 Arlington Ave. Chick
16766 Nov. 14, 1985	"	B + L Assoc.			Jerry R. Edwards	1746	520	59,837	Lot 2 (1.12 Acres) Rutledge Rd.
16742 Nov. 18, 1985	"	B + L Assoc.			Ruby W. Painter	1746	525	18,000	2 1/2 Acres Chick Sp. Green
16742 Nov. 18, 1985	"	B + L Assoc.			James D. Palmer <i>et al</i>	1746	528	21,000	1.5 Acres New Wilkeson Rd. Woodsboro St. Woodboro St. - 1/2 Acre
17030 Nov. 18, 1985	"	"	"	"	Lawrence James Carbaugh <i>et al</i>	1747	85	12,000	Lot 23 Sect Jenkins Estate also Prop. Apty. - County
17025 Nov. 18, 1985	"	"	"	"	Frances S. Wolfe	1747	96	31,000	0.92 Acres Chick Sp. Green
17354 Nov. 20, 1985	"	"	"	"	Jerry Wayne Watts	1747	409	20,000	Lot Darby Road Pipe St. Green
17661 Nov. 22, 1985	"	"	"	"	Mark K. Stewart	1747	741	37,000	Lots 1, 2, 3, 4 + 5 Sec. 16 Sumner St. - 1/2 Acre Chick Sp. Green
17834 Nov. 25, 1985	"	"	"	"	Starlena Massey <i>et al</i>	1748	134	6,400	Lot 6 Spring St. Green
18169 Nov. 27, 1985	"	"	"	"	Reba Caroline Greene	1748	477	22,000	1/2 Acre Chick Sp. Green Lot 1 & 1/2 Lot 7 Sec. 16 St.
18169 Nov. 27, 1985	"	"	"	"	Mary Ellen R. Bruce	1748	480	112,000	1/2 Acre Chick Sp. Green Lot 4 - 1/2 Acre Mount Lane + Sumner
18411 Nov. 29, 1985	"	"	"	"	Jack H. O'Shields Jr. <i>et al</i>	1748	884	70,000	Lot 23 "Cameron Woods"
19070 Dec 5, 1985	"	"	"	"	David B. West	1749	761	33,500	Lot 27 Marion St. Marion Hgts. also lot 121 Ben St. Green Mill Village
19151 Dec 6, 1985	"	"	"	"	Claudia B. Stewart	1749	930	87,000	Chick Sp. Green Green Chick Sp. Green Lot 5, Maryland Ave. Vicki Memphis

INDIRECT or MORTGAGEE Index to Real Estate Mortgages — Greenville County, S. C.

REG. U. S. PAT. OFFICE *Chas McCott* County Indexes Since 1888 An Identifying Trade Mark

Open at Proper Tab according to First Letter or Letters of Name and refer to Buff Sub-Index sheet for page reference.

COTT FAMILY NAME INDEX No. 75 © 1949
MADE BY THE COTT INDEX COMPANY, COLUMBUS, OHIO
SOLD BY WALKER, EVANS & COGSWELL CO., CHARLESTON, S.C.

(KK)

FILE NUMBER DATE OF RECORD	MORTGAGEES FAMILY NAMES	GIVEN NAMES ABCDEFGHIJ	GIVEN NAMES JKLMNOPQ	GIVEN NAMES RSTUVWXYZ	MORTGAGORS	BOOK	PAGE	Amount	BRIEF DESCRIPTION, LOCATION, ETC. (Not Warranted)
19151 Dec 6, 1985	Citizens	B & L Assoc.			Boyce V. King, Jr. et al	1749	933	13,757	Lyndell St. Chick Spgs. Sp. Green Lot 7 Wheatfield Ave. (Mauldin) &
19544 Dec 10, 1985	"	"			Douglas E. Sprayberry	1750	535	14,000	Lot 18 Hampton Corney
19788 Dec 12, 1985	"	"			Sgt. Thelma Chapman Thelma M. Clark	1751	6	10,000	Chick Spgs. Sp. Lot 2 1/2 Chick Spgs. Rd.
20013 Dec 13, 1985	"	"			Sara L. Miller	1751	143	35,000	Laurel Hills Lots 19 & 21 Case Lane Dr.
19935 Dec 13, 1985	"	"			M. Jean White, et al	1751	192	18,956	Spring Sp. 2.7 Acre abatement Chick
20766 Dec 20, 1985	"	"			W. David Forester, et al	1752	755	18,000	O'Neal Sp. 1.50 Acre Ballenger Rd.
21023 Dec 23, 1985	"	"			Lenny K. Harman	1753	68	27,000	Lot 71 Main St. Chick Spgs. Sp.
21318 Dec 27, 1985	"	"			Robert N. Hughes	1753	498	37,000	Chick Spgs. Sp. Lot 3 Ballenger Ave. Green
21376 Dec 27, 1985	"	"			H. Nelson Lewis	1753	572	36,500	Lot Reidy Rd.
21775 Dec 31, 1985	"	"			Richard H. Vance, et al	1754	167	60,000	Sherburne Sp. Lot 271 Sul Mtny. Sec II
22100 Jan 3, 1986	"	"			Boyle R. Austin, et al	1754	877	30,000	Lot 1 O'Neal Sp.
22257 Jan 6, 1986	"	"			Timothy J. Rice, et al	1755	92	51,000	Lot 30 Holiday Hill
22335 Jan 6, 1986	"	"			Clifton J. Slater, et al	1755	283	46,968	0.67 Acre
22290 Jan 6, 1986	"	"			C. H. Crews Jr.	1756	954		O'Neal Sp. in Mt. Se. Down St. 1611 pg 227 Partic. Release, Parcel Comm. Ad.
23756 Jan 17, 1986	"	"			Susan Lynn	1757	194	48,734	Spgs. Sp. 160 Acre Windsor Road Chick
24035 Jan 21, 1986	"	"			B+W Realty	1757	500	45,000	Lot Green Chick Spgs. Sp.

INDIRECT or MORTGAGEE Index to Real Estate Mortgages — Greenville County, S. C.

REG. U. S. PAT. OFFICE *Chas. McCott* County Indexes Since 1888 An Identifying Trade Mark


Open at Proper Tab according to First Letter or Letters of Name and refer to Buff Sub-Index sheet for page reference.

COTT FAMILY NAME INDEX No. 75 © 1949
MADE BY THE COTT INDEX COMPANY, COLUMBUS, OHIO
SOLD BY WALKER, EVANS & COGSWELL CO., CHARLESTON, S.C.

FILE NUMBER DATE OF RECORD	MORTGAGEES FAMILY NAMES	GIVEN NAMES ABCDEFGHIJ	GIVEN NAMES JKLMNO	GIVEN NAMES PQRSTUWXYZ	MORTGAGORS	BOOK	PAGE	Amount	BRIEF DESCRIPTION, LOCATION, ETC. (Not Warranted)
24035 Jan 21, 1986	Citizens	B & L Assn.			G & W Realty	1757	503	45,000 ⁻⁸⁴	Lat Brun Chick Spgs. Tp.
24514 Jan 24, 1986	"	"			Bryan F. Stoken et al	1757	924	29,000 ⁻⁰⁰	Chick Springs Tp. Lat 67 Burgess Hill
24672 Jan 27, 1986	"	"			James I. Barbare et al	1758	94	55,000 ⁰⁰	O'Neal Spgs. Sacred Grove Meadow Rd.
24656 Jan 27, 1986	"	"			James I. Barbare et al	1758	97	6,000 ⁰⁰	O'Neal Spgs. 5 Acres Brown Meadow Rd
24658 Jan 27, 1986	"	"			Dennis J. Schneider et al	1758	190	21,735 ⁷⁴	1.160 Acres Stanger Lake Rd.
24661 Jan 27, 1986	"	"			Richardson Hill Garrett et al	1758	197	15,000 ⁰⁰	Also Emergency Chick Spgs Tp. 2 Paralel Cement Rd.
24662 Jan 27, 1986	"	"			C. H. Crews Jr. et al	1758	200	27,571 ⁶⁷	"Highway Hills" 16. Lat 81 Langdon St.
24950 Jan 29, 1986	"	"			Clarence L. Neal	1758	656	18,500 ⁰⁰	0.92 Acres Circle Rd. Butler Sp
25139 Jan 30, 1986	"	"			Wheleigh, Inc. et al	1758	765	48,000 ⁻⁰¹	Lat 1
25264 Jan 31, 1986	"	"			David R. Harry Jr.	1758	953	65,000 ⁰⁰	Lat 8 Millcreek Ests.
25883 Feb 5, 1986	"	"			Donald Ray Hall	1759	956	11,255 ⁶³	Parcel Chick Spgs. Tp.
25883 Feb 5, 1986	"	"			Lillian Joyce Pittman et al	1759	959	5,500 ⁰⁰	2 Paralel Blaney mt. Sp. Highland Sp.
26474 Feb 11, 1986	"	"			Patricia S. Penland	1760	722	14,000 ⁰⁰	Lat Jug Factory Road mt. Sp.
26465 Feb 11, 1986	"	"			Jack R. Plumley, Jr.	1760	733	28,000 ⁻⁰¹	4.5 Acres Butler mt. Blaney Sp.
26657 Feb 12, 1986	"	"			Betty J. John	1760	845	14,000 ⁰⁰	Green Chick Spgs. Tp. Lat on Hubert St & South Ave.
26690 Feb 12, 1986	"	"			Bennie R. Cantrell	1760	870	50,000 ⁰⁰	Chick Spgs. Tp. Lat 51 Sheffield Rd. Belmont Hgts

INDIRECT or MORTGAGEE Index to Real Estate Mortgages — Greenville County, S. C.

REG. U. S. PAT. OFFICE *Chas McCatt* County Indexes Since 1888
An Identifying Trade Mark

 Open at Proper Tab according to First Letter or Letters of Name and refer to Buff Sub-Index sheet for page reference.

COTT FAMILY NAME INDEX No. 75 © 1949
MADE BY THE COTT INDEX COMPANY, COLUMBUS, OHIO
SOLD BY WALKER, EVANS & COGSWELL CO., CHARLESTON, S.C.

(21)

FILE NUMBER DATE OF RECORD	MORTGAGEES FAMILY NAMES	GIVEN NAMES ABCDEFGHIJ	GIVEN NAMES KLMNO	GIVEN NAMES PQRSTUVWXYZ	MORTGAGORS	BOOK	PAGE	Amount	BRIEF DESCRIPTION, LOCATION, ETC. (Not Warranted)
26846 Feb 14, 1986	Citizens	B & L Assn.			Ray B. Edwards, et al	1761	54	.00 52,600	Chick Spur Sp 1.43 Acre Woods Rd
27154 Feb 18, 1986	"	"	"	"	Larry M. McElreath et al	1761	456	.30 46,760	"Woodharbor" Lot 22 Woodharbor Dr.
27724 Feb 24, 1986	"	"	"	"	William Henry Payne et al	1762	111	.00 62,000	16.2 Acre Burn Road
28108 Feb 27, 1986	"	"	"	"	James C. Stringer	1762	691	.00 6,500	4.1 Acre S.C. Hwy 414
28796 Mar 4, 1986	"	"	"	"	Daniel L. Finley et al	1763	690	.00 50,000	9 Acre 20 3.37 Acre Lake Cunningham Dr.
28796 Mar 4, 1986	"	"	"	"	Daniel L. Finley et al	1763	693	.00 12,000	8 Acre 20 3.37 Acre Lake Cunningham Dr.
29342 Mar 10, 1986	"	"	"	"	William H. Davidson	1764	274	.00 40,000	Lot Alexander Dr.
29789 Mar 12, 1986	"	"	"	"	William P. Dill, et al	1764	869	.00 8,000	Smith Rd. Woodland Hgts. Pt. lot on Bessie Ave. & J. Waymon
29789 Mar 12, 1986	"	"	"	"	Jerry Wayne Waters et al	1764	880	.00 20,000	Lot Darby Rd. O'Neal Sp.
29789 Mar 12, 1986	"	"	"	"	Michael N. Johnson et al	1764	883	.00 39,000	Laurel Hills Lot 18 Cassa-Loma St.
29789 Mar 12, 1986	"	"	"	"	Nancy Joyce Borum et al	1764	891	.00 8,000	1 Acre Chick Spur Sp.
30382 Mar 18, 1986	"	"	"	"	Tracy Coleman, et al	1765	555	.00 30,000	Spartanburg County 3.25 Acre, Also Property in
30394 Mar 18, 1986	"	"	"	"	William C. Smith et al	1765	703	.00 14,000	Spur Sp. Pt. lot 6 Pine St. Chick
30585 Mar 19, 1986	"	"	"	"	Nubert H. Legg Jr. et al	1765	798	.00 43,000	Lot 3
30801 Mar 21, 1986	"	"	"	"	W.C. Holden Jr. et al	1766	214	.00 32,000	8 Acre 20 1.43 Acre Milford Church Rd.
31521 Mar 27, 1986	"	"	"	"	Derrell A. Smith et al	1767	25	.50 18,285	Lot 1, Jordan Rd.

INDIRECT or MORTGAGEE Index to Real Estate Mortgages — Greenville County, S. C.

() REG. U. S. PAT. OFFICE *Chas. McCott* County Indexes Since 1888 An Identifying Trade Mark

 Open at Proper Tab according to First Letter or Letters of Name and refer to Buff Sub-Index sheet for page reference.

COTT FAMILY NAME INDEX No. 75 © 1949
MADE BY THE COTT INDEX COMPANY, COLUMBUS, OHIO
SOLD BY WALKER, EVANS & COGSWELL CO., CHARLESTON, S.C.

FILE NUMBER DATE OF RECORD	MORTGAGEES FAMILY NAMES	GIVEN NAMES ABCDEFGHIJ	GIVEN NAMES KLMNO	GIVEN NAMES PQRSTUVWXYZ	MORTGAGORS	BOOK	PAGE	Amount	BRIEF DESCRIPTION, LOCATION, ETC. (Not Warranted)
31521 Mar 27, 1986	Citizens	B & L Assn.			Marion D. Baker ^{et al}	1767	28	.00	Hells
31515 Mar 27, 1986	"	"			Charles E. Swope ^{et al}	1767	44	38,000	Lot 11 Brown Dr., Rolling Civ. Hillcrest Circle
31864 Mar 31, 1986	"	"			Gerry David Stokes Jr.	1767	546	17,500	Lot 21 Pt lot 20 Hillcrest
31864 Mar 31, 1986	"	"			Johnny Wallace Crawford ^{et al}	1767	553	27,274	2.63 Acres Southern Rd. Paris mt. Sp.
31889 Mar 31, 1986	"	"			Robert F. Parkham ^{et al}	1767	612	11,400	Lot 11 Island Circle Sec. 3 Sugar Creek
31868 Mar 31, 1986	"	"			Emanuel Mospa Jabumachi	1767	647	147,000	Lot 662 Sugar Valley Court map 3 20 Chick Springs Sp.
32126 Apr 1, 1986	"	"			Robert E. Barnett ^{et al}	1767	930	78,897	Lot Cor. South Main St. + Buncombe St
32302 Apr 2, 1986	"	"			Robert G. Medlin ^{et al}	1768	305	84,000	5.45 Acres Also e/w 05 Mill Rd.
32508 Apr 3, 1986	"	"			Glenn J. Edwards ^{et al}	1768	522	39,269	1.53 Acres O'Neal-Berrys
32509 Apr 3, 1986	"	"			J.C. Fowler, ^{et al}	1768	559	32,000	0.42 ac. Less Pt.
32627 Apr 3, 1986	"	"			Robert A. Hammock ^{et al}	1768	562	14,824	16.1 Acres Goodwin Rd.
32806 Apr 4, 1986	"	"			James J. Gost, ^{et al}	1768	818	37,500	Lot Berry Mill Rd. Rd. Industrial Cont.
32998 Apr 7, 1986	"	"			Marvin R. Cobb, ^{et al}	1769	17	26,908	Lot 4 Landmarks W. Edwards Acres
32931 Apr 8, 1986	"	"			Donald B. Skunden, ^{et al}	1769	127	57,405	Lot 7, Bay Ann, Cunningham Pt. Pebble Creek Park
33434 Apr 8, 1986	"	"			James Harold Huey, ^{et al}	1769	231	19,160	Lot 6 Kipling Way Fox Ridge Kipling Creek, Spgs. Sp.
Apr 11, 1986	"	"			Michael Douglas Smith	1769	737	25,043	Lot H Blue Ridge Dr. Burgess Wynnewood Oaks, Sec 2
								57,860	Lot 9 Buckingham Way

REVERSE or MORTGAGEE Index to Real Estate Mortgages — Greenville County, S. C.

REG. U. S. PAT. OFFICE *Chas McCath* County Indexes Since 1888
An Identifying Trade Mark

 Open at Proper Tab according to First Letter or Letters of Name and refer to Buff Sub-Index sheet for page reference.

COTT FAMILY NAME INDEX No. 75 © 1949
MADE BY THE COTT INDEX COMPANY, COLUMBUS, OHIO
SOLD BY PHOTO COPY SUPPLY, MAULDIN, S. C.

1
(2M)

FILE NUMBER DATE OF RECORD	MORTGAGEES FAMILY NAMES	GIVEN NAMES ABCDEFGH	GIVEN NAMES IJKLMNO	GIVEN NAMES PQRSTUVWXYZ	MORTGAGORS	BOOK	PAGE	Amount	BRIEF DESCRIPTION, LOCATION, ETC. (Not Warranted)
33404 Apr 11, 1986	Citizens	B & L Assn.			Jack N. Henderson <i>et al</i>	1769	740	.72 49,044	Lot 60 Riverdowns
33404 Apr 11, 1986	"	"	"		James S. Strong <i>et al</i>	1769	743	.01 97,809	Sec. I Lot 5 Rocky Creek Acres
33404 Apr 11, 1986	"	"	"		Julian Scott <i>et al</i>	1769	746	.64 10,670	Appx 1/2 0.185 Acre Forest St. Chick
33404 Apr 11, 1986	"	"	"		Joseph J. Bateson Jr. <i>et al</i>	1769	749	.51 42,384	White Oak Hills, Sec. II Lot 58 Green Fern Dr.
33404 Apr 11, 1986	"	"	"		David B. Lundstrom <i>et al</i>	1769	752	.38 33,756	Chick Appx 1/2 Lot West Parnett St. Greer
33559 Apr. 14, 1986	"	"	"		Ray B. Edwards <i>et al</i>	1769	946	.43 51,947	Chick Egg 2y. 1.43 Acre Woods Road
33647 Apr. 15, 1986	"	"	"		William L. Benson <i>et al</i>	1770	163	.00 24,000	Prop. Spty. County Pt. Lot 3 Chick Egg 2y - Also
33877 Apr. 16, 1986	"	"	"		Craig L. Ticknor <i>et al</i>	1770	325	.45 37,228	O'Neal Sp. Less Pt. Parcel Lake Cunningham Dr.
33874 Apr 16, 1986	"	"	"		Phillip W. Villason <i>et al</i>	1770	330	.10 53,887	O'Neal Sp. Lot 5 Paris View Sec. I
33874 Apr 16, 1986	"	"	"		Richard P. Crews <i>et al</i>	1770	358	.89 31,564	Lot 47 Holly Tree
33864 Apr 16, 1986	"	"	"		James David Ward <i>et al</i>	1770	364	.21 29,576	Renfrew Plant Lot 5 Park Ave. Abney Mills
33879 Apr 16, 1986	"	"	"		Matthew W. Thornton <i>et al</i>	1770	431	.91 54,913	Appx 1/2 date 1 pt. lot Greer Chick
33870 Apr 16, 1986	"	"	"		Glening D. Lynn <i>et al</i>	1770	434	.66 26,624	1 1/100 Acre Highland Sp.
34061 Apr 17, 1986	"	"	"		Robert Allen Vaughn	1770	599	.00 47,000	Lot Hampton Ave.
34146 Apr 18, 1986	"	"	"		David W. Mayberry <i>et al</i>	1770	665	.00 85,000	Lot Cannon Rd. Also Easement
34146 Apr 18, 1986	"	"	"		Jeffrey Keith Johnson <i>et al</i>	1770	668	.91 37,724	Lot 3, S.C. Hwy 14

REVERSE or MORTGAGEE Index to Real Estate Mortgages — Greenville County, S. C.

REG. U. S. PAT. OFFICE *Chas. McCorkle* County Indexes Since 1888 An Identifying Trade Mark

 Open at Proper Tab according to First Letter or Letters of Name and refer to Buff Sub-Index sheet for page reference.

COTT FAMILY NAME INDEX No. 75 © 1949
MADE BY THE COTT INDEX COMPANY, COLUMBUS, OHIO
SOLD BY PHOTO COPY SUPPLY, MAULDIN, S. C.

FILE NUMBER DATE OF RECORD	MORTGAGEES FAMILY NAMES	GIVEN NAMES ABCDEFGH	GIVEN NAMES IJKLMNO	GIVEN NAMES PQRSTUVWXYZ	MORTGAGORS	BOOK	PAGE	Amount	BRIEF DESCRIPTION, LOCATION, ETC. (Not Warranted)
34230 Apr 18, 1986	Citizens	B & L Assn.			5/8 J. R. Coker J. R. Coker, Jr.	1770	869	.48 66,630	aleg Easement Parcel Bearpdam Creek
34258 Apr 18, 1986	"	"	"		Charles Babster, et al	1770	944	.46 39,507	Halfway Hill Lot 21 Motherwell Dr.
34222 Apr 18, 1986	"	"	"		Edmudge E. Jones, et al	1770	966	.45 37,534	Highy Creek Spge Sp. Lot 24 Ascot Ave Belmont
34371 Apr 21, 1986	"	"	"		James P. Hyman et al	1771	79	.24 101,009	Parcel Vernon Esty. Sec. II
34604 Apr 22, 1986	"	"	"		Jerry W. Johnson et al	1771	511	.00 54,000	Lot 30 Bellamy Close Mt.
34639 Apr 22, 1986	"	"	"		Charles R. White, et al	1771	514	.25 54,348	Chick Spge Sp. 2.23 Acres Gibbs Shoals Rd.
34747 Apr 23, 1986	"	"	"		Norma F. Brown	1771	635	.37 113,878	Ornel Sp. 10.03 Acres Beechwood Rd.
34900 Apr 24, 1986	"	"	"		Randall R. Cox	1771	885	.00 57,000	2 Acres Betty Gibson Rd.
34897 Apr 24, 1986	"	"	"		Milton J. Craft, et al	1771	892	.76 27,751	Lot Washington Church Rd.
34967 Apr 24, 1986	"	"	"		Richard K. Hood et al	1771	957	.00 39,000	Lot Drew Dy Grove Sp
35076 Apr 25, 1986	"	"	"		Perry Ernest Anderson	1772	122	.76 21,163	Lot Co. & Moody Rd. & Freeman
35076 Apr 25, 1986	"	"	"		Richard H. Hall, et al	1772	125	.61 47,670	Lot 80 Heritage Lakes
35214 Apr 28, 1986	"	"	"		George C. Jones, et al	1772	350	.00 34,000	old Boswell Road 13.16 Acres Munk Creek Road
35263 Apr 28, 1986	"	"	"		Dary D. Bryant et al	1772	353	.00 15,000	3.25 Acres Hassy Mt. Sp.
35463 Apr 29, 1986	"	"	"		Clifton I. Slater et al	1772	664	.00 52,000	0.67 Acres Rd. O'Neal Jr.
35573 Apr 29, 1986	"	"	"		J. Roger Moon, et al	1772	788	.43 46,895	3.12 Acres Old Ansel School

REVERSE or MORTGAGEE Index to Real Estate Mortgages — Greenville County, S. C.

REG. U. S. PAT OFFICE *Chas McCott* County Indexes Since 1888 An Identifying Trade Mark

Open at Proper Tab according to First Letter or Letters of Name and refer to Buff Sub-Index sheet for page reference.


COTT FAMILY NAME INDEX No. 75 © 1949
MADE BY THE COTT INDEX COMPANY, COLUMBUS, OHIO
SOLD BY PHOTO COPY SUPPLY, MAULDIN, S. C.

(27)

FILE NUMBER DATE OF RECORD	MORTGAGEES FAMILY NAMES	GIVEN NAMES ABCDEFGH	GIVEN NAMES IJKLMNO	GIVEN NAMES PQRSTUVWXYZ	MORTGAGORS	BOOK	PAGE	Amount	BRIEF DESCRIPTION, LOCATION, ETC. (Not Warranted)
35670 Apr 30, 1986	Citizens	B & L Assoc.			James A. Poling ^{etal}	1773	25	.45 38,992	Lot 6 Lane Ct Lake Lanier
36141 May 2, 1986	"	" "			Kenneth L. Wolfe ^{etal}	1773	866	.92 34,575	Chick Spg Sp. Lots 4 + 5 Rosewood Brookline
36141 May 2, 1986	"	" "			The Hopewell Baptist Church ^{by Mrs. Andrews}	1773	869	.88 10,891	6 1/2 Acres Blazing Mt. Sp.
36317 May 5, 1986	"	" "			Aerie L. Forest	1774	113	.00 24,000	Sp Sp. Lot 10 Memorial Dr. Chick
36533 May 6, 1986	"	" "			William R. Mitchell	1774	495	.53 23,154	3 1/2 Acs S.C. Hwy 415
36535 May 6, 1986	"	" "			Henry D. Crumley ^{etal}	1774	501	.00 57,000	1.68 Acs Hwy # 253
36533 May 6, 1986	"	" "			W. Darrell Evall ^{etal}	1774	509	.72 101,750	S'ville Lot 299 Sec V Pinnetta
36887 May 8, 1986	"	" "	J. Greer & Co.		Robert B. Mullinax ^{etal}	1774	989	.00 25,000	Ests. Lot 2 Robin Dr. Wash Mill
36882 May 8, 1986	"	" "	" "		W. Harold Still	1775	62	.00 15,000	Chick Spg Sp. Greer Lot 28 Connecticut Ave.
36873 May 8, 1986	"	" "	" "		Luther W. Cranford ^{etal}	1775	70	.31 14,982	Hills Lot 6 E Perry Rd. Dearwood
37688 May 9, 1986	"	" "			Pleasant Grove Properties ^{Inc.}	1775	196	.95 22,987	1.50 Acs Buncombe Rd.
37688 May 9, 1986	"	" "			Dillard A. Grayson ^{etal}	1775	260	.84 19,616	3.02 Acres
37299 May 12, 1986	"	" "			Stephen Carlisle Campbell ^{etal}	1775	661	.59 59,529	Lot 14 Cottage Lane Colony
37298 May 12, 1986	"	" "			Franklin O. Jones ^{etal}	1775	664	.00 39,500	1 acre
37427 May 13, 1986	"	" "			Virgil E. Hinkle ^{etal}	1775	769	.95 39,773	8.57 Acs Tiger Bridge Rd.
37636 May 14, 1986	"	" "			Richard L. Harney	1776	130	.00 53,500	Aced Helton St. Greer Lot 3 + 4 Lots 2 + 4 Car. Arlington

REVERSE or MORTGAGEE Index to Real Estate Mortgages — Greenville County, S. C.

REG. U. S. PAT. OFFICE *Chas McCott* County Indexes Since 1888
An Identifying Trade Mark


 Open at Proper Tab according to First Letter or Letters of Name and refer to Buff Sub-Index sheet for page reference.

COTT FAMILY NAME INDEX No. 75 © 1949
MADE BY THE COTT INDEX COMPANY, COLUMBUS, OHIO
SOLD BY PHOTO COPY SUPPLY, MAULDIN, S. C.

FILE NUMBER DATE OF RECORD	MORTGAGEES FAMILY NAMES	GIVEN NAMES ABCDEFGHIJ	GIVEN NAMES JKLMNOPQ	GIVEN NAMES RSTUVWXYZ	MORTGAGORS	BOOK	PAGE	Amount	BRIEF DESCRIPTION, LOCATION, ETC. (Not Warranted)
376 48 Mar 14 1986	Citizens	B & L Assoc.			Simothy G. Rice ^{etal}	1776	146	.92 50,853	Lot 30 Halliday Hill Hills Paris Mt. Sp.
376 50 Mar 14 1986	"	"	"		Luther W. Cranford ^{etal}	1776	169	1.00 15,000	Lot 6 E. Perry Rd. Deewood
377 23 Mar 16 1986	"	"	"		Robert A. Ferr	1776	665	.93 49,807	1.06 Acres SC Hwy 112
379 87 Mar 16 1986	"	"	"		Robert Duke Tucker	1776	844	.00 29,500	Lot 17 Pelham St. Green
383 52 Mar 20 1986	"	"	"		P. W. McLeod ^{etal}	1777	232	.31 42,003	Lot 2 Sharnwood Acres
387 08 Mar 22 1986	"	"	"		Gilbert S. Button ^{etal}	1777	808	.27 70,868	1.75 acs Piney Mt. Rd.
388 54 Mar 23 1986	"	"	"		Ruby W. Painter	1778	45	.61 98,875	3 Tracts
388 94 Mar 23 1986	"	"	"		Jimmy L. Youngblood ^{etal}	1778	277	.00 14,000	Lot 1 Black Dr. Butler Sp.
388 94 Mar 23 1986	"	"	"		Jimmy L. Youngblood ^{etal}	1778	282	.86 66,405	Lot 1 Black Dr. Butler Sp.
392 51 Mar 27 1986	"	"	"		H. Joe Fisher ^{etal}	1778	655	.00 17,000	Lot 14 8 Pineforest
393 17 Mar 28 1986	"	"	"		Steven Lee Crumley ^{etal}	1778	810	.00 53,500	1.40 Acres Hwy 253
395 83 Mar 29 1986	"	"	"		Jerry R. Edwards	1779	166	.04 59,417	Lot 2 = 1.12 acs Settlement Rd.
397 36 Mar 30 1986	"	"	"		Barbara K. Hoerz ^{etal}	1779	457	.00 52,000	Lot 7 gus Factory Rd.
400 22 June 2 1986	"	"	"		James Christopher Moon ^{Jr. etal}	1780	99	.00 65,000	Jamestown, O'Neil Sp. Lot 18 Williamsburg Dr. Hill
400 26 June 2 1986	"	"	"		Dennis R. Elkins ^{etal}	1780	102	.39 34,653	Lot Wood Ave. Chick Spg Sp.
403 25 June 3 1986	"	"	"		Warren M. Harney ^{etal}	1780	293	.50 79,534	Ave. Green Lot 12 8 + Pt Lot 12 9 Lancaster

REVERSE or MORTGAGEE Index to Real Estate Mortgages — Greenville County, S. C.

REG. U. S. PAT. OFFICE *Chas McCott* County Indexes Since 1888
An Identifying Trade Mark

 Open at Proper Tab according to First Letter or Letters of Name and refer to Buff Sub-Index sheet for page reference.

COTT FAMILY NAME INDEX No. 75 © 1949
MADE BY THE COTT INDEX COMPANY, COLUMBUS, OHIO
SOLD BY PHOTO COPY SUPPLY, MAULDIN, S. C.

(2-0)

FILE NUMBER DATE OF RECORD	MORTGAGEES FAMILY NAMES	GIVEN NAMES ABCDEFGH	GIVEN NAMES IJKLMNO	GIVEN NAMES PQRSTUVWXYZ	MORTGAGORS	BOOK	PAGE	Amount	BRIEF DESCRIPTION, LOCATION, ETC. (Not Warranted)
40327 June 3, 1986	Citizens	B & L Assoc.			Gloria Jean M. Davis	1780	296	.00 8,000	Buncombe Park, Paris Mt. Sp. Lot 22 North Haven. Av
40398 June 3, 1986	"	" "			Curtis C. Thomason	1780	363	.00 70,000	2.17 acres Lake Av.
40644 June 5, 1986	"	" "			Daniel E. Thomas etal	1781	36	.83 38,873	Lot 2 Hwy 20 Acres
40644 June 5, 1986	"	" "			Henry L. Kelly etal	1781	39	.00 51,000	Lot 8 Wilson Rd. Wolfe Kingsgate
40864 June 6, 1986	"	" "			Marie Bobotes Foster etal	1781	158	.37 57,746	Lot 119 Lambourn way
40839 June 6, 1986	"	" "			James A. Baker etal	1781	164	.66 33,101	1 acre O'Neal Sp.
40828 June 6, 1986	"	" "			Ray Ernest Witham etal	Deed Bk 1268	28		Langley Rd O'Neal Sp. for Kingmont Bk. 136 pg 861 Partial release Int 0.97 acres
41038 June 9, 1986	"	" "			Larry M. McElrath etal	1781	642	.89 46,566	Woodharbor Lot 22 Woodharbor Dr.
41404 June 11, 1986	"	" "			Randy Lee Bowman etal	1782	78	.00 58,000	PT Tract 3 O'Neal Sp.
41446 June 11, 1986	"	" "			Dean D. Jarvester etal	1782	241	.00 25,000	0.25 acs. Cockrell Rd.
41446 June 11, 1986	"	" "			Danny L. Belue etal	1782	244	.49 32,495	3.39 acs. S.C. Hwy 253
41585 June 12, 1986	"	" " Green S.C.			Stewart B. Simms etal	1782	256	.00 50,000	Lot 5 Hunters Place Sec T (Grande St) Chick Spz Sp.
41819 June 13, 1986	"	" "			Clyde E. Walker etal	1782	603	.00 13,500	Lot 5, Westfield Ave.
41819 June 13, 1986	"	" "			Lynne J. Guthrie etal	1782	829	.70 16,983	Lot Berry's Mill Rd. O'Neal Sp.
42056 June 16, 1986	"	" "			James Christopher Moor etal	1783	73	.00 67,000	O'Neal Sp. Lot 18 gamestown Est. Sec 2
42083 June 16, 1986	"	" "			Marilyn M. Liles etal	1783	133	.00 50,000	Chick Spz Sp. 0.62 acs Batesville Rd.

REVERSE or MORTGAGEE Index to Real Estate Mortgages — Greenville County, S. C.

(2-0)

REG. U. S. PAT OFFICE *Chester McCott* County Indexes Since 1888 An Identifying Trade Mark

Open at Proper Tab according to First Letter or Letters of Name and refer to Buff Sub-Index sheet for page reference.

COTT FAMILY NAME INDEX No. 75 © 1949
MADE BY THE COTT INDEX COMPANY, COLUMBUS, OHIO
SOLD BY PHOTO COPY SUPPLY, MAULDIN, S. C.

FILE NUMBER DATE OF RECORD	MORTGAGEES FAMILY NAMES	GIVEN NAMES ABCDEFGH	GIVEN NAMES IJKLMNO	GIVEN NAMES PQRSTUVWXYZ	MORTGAGORS	BOOK	PAGE	Amount	BRIEF DESCRIPTION, LOCATION, ETC. (Not Warranted)
42226 June 17, 1986	Citizens	B & L Assoc			Albert B. Ballouay Jr.	1783	417	.00 60,000	Lot 7 Mountain Meadows Hills
42355 June 18, 1986	"	" "			Dallas B Meacham et al	1783	544	1.31 20,592	Lot 8 Jackson Dr. Western Hills
42446 June 18, 1986	"	" "			Michael D. Johnson et al	1783	654	.00 31,000	Lot 10 Cassa - Loma St. Laurel
42442 June 18, 1986	"	" "			R. Graham Lawrence Jr. et al	1783	662	.00 130,000	4.1 Acs. S.C. Hwy 135, O'Neal Sp.
42454 June 18, 1986	"	" "			David Ray Anderson et al	1783	764	.03 33,184	Lakeview Hotel Lot 36, Lakeland Dr. Rd.
42560 June 19, 1986	"	" "			Barry M. Howell	1784	17	.00 71,000	2.44 Acs of Silreath Mill
43650 June 23, 1986	"	" "			J. Dan Lynn et al	1784	687	.62 38,922	Chick Spring Sp. 3.14 Acs - Lots 4+5 Green
43650 June 23, 1986	"	" "			J. Dan Lynn et al	1784	690	.20 39,388	Chick Spring Sp. 3.14 Acs - Lots 4+5 Green
43650 June 23, 1986	"	" "			J. Dan Lynn et al	1784	693	.55 38,877	Chick Spring Sp. 3.14 Acs - Lots 4+5 Green
43021 June 23, 1986	"	" "			Francis L. Wolfe	1784	732	.00 10,000	2 Tracts
43455 June 25, 1986	"	" "			Philip N. Reed et al	1785	177	.00 39,000	Lot 1, Summum Court
43538 June 26, 1986	"	" "			Robert Allen Vaughn et al	1785	305	.00 47,000	Lot, Hampton Ave. Also lot
43563 June 24, 1986	"	" "			James O. Gilliam et al	1785	352	.00 2,500	1.8 Acs. Barton Rd. Independence Dr. Sec. II Pelham Estd.
43812 June 27, 1986	"	" "			Gerry D. Eskew et al	1785	730	.00 100,000	Lot 48, Con. Providence Square & Rd.
43732 June 27, 1986	"	" "			Joseph L. Cannon et al	1785	865	.00 50,000	14.89 Acs. Fairview Church
July 1, 1986	"	" "			C. Ray Hamon et al	1786	278	.34 33,213	Sp. Green Lot 1, Fanning Ave. Chick Sp.

REVERSE or MORTGAGEE Index to Real Estate Mortgages — Greenville County, S. C.

REG. U. S. PAT OFFICE *Chas McCott* County Indexes Since 1888 An Identifying Trade Mark

Open at Proper Tab according to First Letter or Letters of Name and refer to Buff Sub-Index sheet for page reference.

COTT FAMILY NAME INDEX No. 75 © 1949
MADE BY THE COTT INDEX COMPANY, COLUMBUS, OHIO
SOLD BY PHOTO COPY SUPPLY, MAULDIN, S. C.

()

FILE NUMBER DATE OF RECORD	MORTGAGEES FAMILY NAMES	GIVEN NAMES ABCDEFGH	GIVEN NAMES IJKLMNO	GIVEN NAMES PQRSTUVWXYZ	MORTGAGORS	BOOK	PAGE	Amount	BRIEF DESCRIPTION, LOCATION, ETC. (Not Warranted)
360 July 2, 1986	Citizens	B&L ASsoc.			Johnny S. Jones ^{Tal}	1786	846	16,000	175 ac. Hillside Church Rd.
514 July 3, 1986	"	" "			Van Harbin Swafford	1787	25	47,000	Lot 54 Bessie Ave. Woodland Hts.
508 July 3, 1986	"	" "			Terry S. Brown, ^{Tal}	1787	180	38,000	1.49 acres Cannon Rd. O'neal Tp.
508 July 3, 1986	"	" "			Ted L. Harvey, ^{Tal}	1787	183	32,060	3.08 acres O'neal Rd. O'neal Tp
1014 July 8, 1986	"	" "			John Thomas Tinsley ^{etal}	1787	860	50,000	Lot, Buncombe Rd.
1073 July 8, 1986	"	" "			D. Allen West ^{etal}	1787	918	38,000	Sp. Sp. Lot 2, Vaughn Rd. Chick
1072 July 8, 1986	"	" "			David L. Koch ^{etal}	1787	986	75,000	Lot 45, Oak Hollow, Sec. II
1157 July 9, 1986	"	" "			Patricia P. Kilgo	1788	52	36,480	78 Hills Dren Chick Sp. Sp. Lot 76 Chestnut Ave. Burgess
1547 July 11, 1986	"	" "			Fred M. Jumbelin ^{etal}	1788	637	14,000	Chick Springs Sp. Lot 121 Con. Jaylor Rd + Montclair Rd.
1740 Jul 14, 1986	"	" "			Laird G. Fellevoek ^{etal}	1788	878	30,000	Lot 25 Quail Ridge, Sec II
1756 Jul 14, 1986	"	" "			Richard S. Balmer ^{etal}	1788	936	50,000	Also Lot 35, O'neal Sp. Lot 36 Halliday Hill, near
1893 Jul 14, 1986	"	" "			B. Henry Watkins ^{etal}	1789	109	20,483	Rd. Ranches Lot 84 Long Hill St. Augusta
1893 Jul 14, 1986	"	" "			B. Henry Watkins ^{etal}	1789	112	14,514	Lot 2 Old Augusta Rd. also
1893 Jul 14, 1986	"	" "			B. Henry Watkins ^{etal}	1789	115	15,235	Anderson St. Highlands Lots 35+36 E. Welborn St.
1933 July 15, 1986	"	" "			L. Bent Jones	1789	215	24,000	Unionville Lot 78 Duke St. Sec. I
2020 July 15, 1986	"	" "			Susan S. Lynn	1789	406	47,854	Chick Springs Sp. 0.60 Acres Windsor Rd.

REVERSE or MORTGAGEE Index to Real Estate Mortgages — Greenville County, S. C.

REG. U. S. PAT. OFFICE *Chas McCott* County Indexes Since 1888 An Identifying Trade Mark

 Open at Proper Tab according to First Letter or Letters of Name and refer to Buff Sub-Index sheet for page reference.

COTT FAMILY NAME INDEX No. 75 © 1949
MADE BY THE COTT INDEX COMPANY, COLUMBUS, OHIO
SOLD BY PHOTO COPY SUPPLY, MAULDIN, S. C.

FILE NUMBER DATE OF RECORD	MORTGAGEES FAMILY NAMES	GIVEN NAMES ABCDEFGHIJ	GIVEN NAMES JKLMNO	GIVEN NAMES PQRSTUVWXYZ	MORTGAGORS	BOOK	PAGE	Amount	BRIEF DESCRIPTION, LOCATION, ETC. (Not Warranted)
2197 July 16, 1986	Citizens	B & L ASSoc.			^{By attorney in fact} Richard H. Reese	1789	603	50,000	Lot 59 Club Forest
2197 July 16, 1986	"	"	"		Glendon Floyd Edwards	1789	857	9,738	Chick Springs Sp. Lot 3 Wagon Smith Rd.
2269 July 16, 1986	"	"	"		Raymond S. Tomkins	1789	810	22,000	Lot 1
2358 July 17, 1986	"	"	"		Wilson B. Tucker, et al	1790	50	91,541	Lot 15 Cameron Work
2592 July 18, 1986	"	"	"	J. Greer S.C.	Harold Sentell	1790	194	54,000	Lot 5 Baswell Rd.
2587 July 18, 1986	"	"	"	" "	Dale Allen Smith	1790	235	30,500	Estate O'Neal Sp. Lot 8 Beechwood Rd. Manor
2579 July 18, 1986	"	"	"	" "	D. Allen West	1790	302	60,000	J. Greer Lot "A" Church St. Chick Spg
2579 July 18, 1986	"	"	"	" "	William Henry Payne, et al	1790	309	61,269	16.2 acs Burns Rd. Sec B. James Ests.
2576 July 18, 1986	"	"	"	" "	Stephen R. Barker, et al	1790	312	46,114	Lot 298 Carolina Ave.
3423 July 18, 1986	"	"	"	" "	George W. Miller, et al	1790	350	10,000	Plat Tract 4 Chick Spg Rd.
3423 July 24, 1986	"	"	"	" "	Douglas E. Sprayberry	1791	459	40,000	Lot 96
3423 July 24, 1986	"	"	"	" "	Doug Sprayberry	1791	462	25,000	Monaghan Mill. Sec 2 Lot 86 Parker Rd. Victor
3609 July 24, 1986	"	"	"	" "	Andrew S. Clark, et al	1791	607	48,488	3.94 acs Southland Rd.
3609 July 25, 1986	"	"	"	" "	St W Realty	1791	943	56,000	0.82 acs Pine St. Epton Chick Spg Sp.
3669 July 25, 1986	"	"	"	" "	Bobby D. Ellis, et al	1791	946	6,000	Lot 60 Wagon Smith Rd.
3669 July 25, 1986	"	"	"	" "	Larry W. Forrester	1791	949	10,000	Mt. Co. Greer Lot 20 Balans St. McCall

REVERSE or MORTGAGEE Index to Real Estate Mortgages — Greenville County, S. C.

REG. U. S. PAT OFFICE *Chas. M. Cotts* County Indexes Since 1888 An Identifying Trade Mark

 Open at Proper Tab according to First Letter or Letters of Name and refer to Buff Sub-Index sheet for page reference.

COTT FAMILY NAME INDEX No. 75 © 1949
MADE BY THE COTT INDEX COMPANY, COLUMBUS, OHIO
SOLD BY PHOTO COPY SUPPLY, MAULDIN, S. C.

()

FILE NUMBER DATE OF RECORD	MORTGAGEES FAMILY NAMES	GIVEN NAMES ABCDEFGH	GIVEN NAMES IJKLMNO	GIVEN NAMES PQRSTUVWXYZ	MORTGAGORS	BOOK	PAGE	Amount	BRIEF DESCRIPTION, LOCATION, ETC. (Not Warranted)
3776 July 29, 1986	Citizens	B & L Asso			Richard D. Crain et al	1792	81	37,000	Lot 3 S.C. Hwy. 253
3992 July 29, 1986	"	" "			Lock D. Aldrich	1792	338	28,000	Chick Spg Sp. 3.63 acres. Rutherford Rd.
3992 July 29, 1986	"	" "			Dorothy J. Mayfield	1792	405	12,247	Lot Farmer Cir. Chick Spg Sp.
4459 July 31, 1986	"	" "			David Paul Beddingfield	1793	140	9,300	Hill St. Chick Spg. Sp.
4459 July 31, 1986	"	" "			Paul A. Jordan Sr, et al	1793	143	18,287	Lot 40 Cor Douglas St + Brew. Chick Spg Sp.
4459 July 31, 1986	"	" "			Paul A. Jordan Sr, et al	1793	146	42,550	Lots 1, 2, 3. Oakland ave.
4459 July 31, 1986	"	" "			Paul A. Jordan Sr, et al	1793	149	161,997	51.56 acres. O'Neal Sp.
4459 July 31, 1986	"	" "			Paul A. Jordan Sr, et al	1793	152	32,601	Chick Spg Sp. Lots 125, 126, 127. Brew
4839 Aug 4, 1986	"	" "			Philip W. Clark	1793	620	35,000	Chick Spg Sp. Lot Oakland ave. Brew
5827 Aug 11, 1986	"	" "			Waverne W. Vaughn	1794	887	25,700	Lot 3 W. Poinsett Street Brew R/W.
5848 Aug 11, 1986	"	" "			Edith M. Turner	1273	116		6.00 acres Grove Sp. also also H.W. to mortgage from Dec 1, 1902 pg 649 Release 6.00 ac. Roy Rd. Grove Sp.
6149 Aug 12, 1986	"	" "			Barry Long et al	1795	233	50,000	Lot 23 Harbor Hpts. Chick Spg Sp.
6443 Aug 14, 1986	"	" "			Richard Darius Starnes	1795	619	15,000	less Pt. Lot Cross Plains Rd. Schuba Sp.
6445 Aug 14, 1986	"	" "			Daniel L. Finley et al	1795	651	61,798	O'Neal Sp. 3.37 acres Lake Cunningham Dr
6464 Aug 14, 1986	"	" "			David B. West	1795	672	33,038	Brew St Chick Spg Sp. Brew
6860 Aug 18, 1986	"	" "			Howell C. Jolley et al	1796	309	19,440	Lot 27 narrow St also Lot 121 Brew. Lot 11 Pine St Chick Spg Sp.

REVERSE or MORTGAGEE Index to Real Estate Mortgages — Greenville County, S. C.

REG. U. S. PAT. OFFICE *Chas. McCall* County Indexes Since 1888 An Identifying Trade Mark

 Open at Proper Tab according to First Letter or Letters of Name and refer to Buff Sub-Index sheet for page reference.

COTT FAMILY NAME INDEX No. 75 © 1949
MADE BY THE COTT INDEX COMPANY, COLUMBUS, OHIO
SOLD BY PHOTO COPY SUPPLY, MAULDIN, S. C.

FILE NUMBER DATE OF RECORD	MORTGAGEES FAMILY NAMES	GIVEN NAMES ABCDEFGHIJ	GIVEN NAMES JKLMNOPQ	GIVEN NAMES RSTUVWXYZ	MORTGAGORS	BOOK	PAGE	Amount	BRIEF DESCRIPTION, LOCATION, ETC. (Not Warranted)
6800 Aug 18, 1986	Citizens	B & L	Person		Howell C. Gorley ^{et al}	1796	312	19,514	1/2 105 Lancaster Ave. Chick Sec I.
6767 Aug 18, 1986	"	"	"		Paul W. Smith ^{III et al}	1796	291	32,000	Lot 11 Fairview Ave Mt Hgts
6810 Aug 18, 1986	"	"	"		Ray E. Parker ^{et al}	1796	302	27,488	Lot 3 Old Rutherford Rd.
7554 Aug 22, 1986	"	"	"		L. Allen Vaughan	1797	156	40,000	Lot Hampton Ave.
7816 Aug 25, 1986	"	"	"		Sybil P. Hendricks	1797	616	48,000	Forrestal Wood Sec. 7 Lot 5 Cherry Hill Rd.
8075 Aug 26, 1986	"	"	"		Martin Gary Wallace ^{et al}	1797	721	46,500	Lot west Poinsett St Green
8245 Aug 27, 1986	"	"	"		Hugh R. Lancaster ^{et al} <small>inter-subordination</small>	1798	149	44,862	Lot Greer, Chick Spg Sp
8242 Aug 27, 1986	"	"	"		Hugh R. Lancaster ^{et al} <small>inter-subordination</small>	1798	152	44,862	Lot Greer, Chick Spg Sp.
8588 Aug 29, 1986	"	"	"		C Larry Cox ^{et al}	1798	474	58,000	4.0 Acs. McCauley Rd.
8645 Aug 29, 1986	"	"	"		Juel C. Thornton ^{et al}	1798	673	50,000	10.2 Acs.
8653 Aug 29, 1986	"	"	"		Roger K. Diehl	1798	985	65,000	Oral Sp. Lot 19 Dwelling Hgts. Ph II
9046 Sep 2, 1986	"	"	"		Larry E. Padgett ^{et al}	1799	261	41,000	Chick Spg Sp. Lot 25 Roscoe Dr. Lakewood Hgt.
9353 Sept 3, 1986	"	"	"		Johnny D. Bishop ^{et al}	1799	817	65,000	9.45 Acs Styler Rd.
9531 Sept 4, 1986	"	"	"		Noah J. Arrowood	1799	952		In mtg. sub. Encl. 1611 pg 240 Release 7.07 Acs Cannon Road
9704 Sept 5, 1986	"	"	"		C. Waymon Rullins ^{et al}	1800	212	25,000	Lot 28 North Lake Hills
9629 Sept 5, 1986	"	"	"		John M. Hightower ^{et al}	1800	269	55,000	3.0 Acs Robertson Rd Oral Sp.

REVERSE or MORTGAGEE Index to Real Estate Mortgages — Greenville County, S. C.

REG. U. S. PAT. OFFICE *Chas McCott* County Indexes Since 1888 An Identifying Trade Mark

 Open at Proper Tab according to First Letter or Letters of Name and refer to Buff Sub-Index sheet for page reference.


COTT FAMILY NAME INDEX No. 75 © 1949
MADE BY THE COTT INDEX COMPANY, COLUMBUS, OHIO
SOLD BY PHOTO COPY SUPPLY, MAULDIN, S. C.

1
()

FILE NUMBER DATE OF RECORD	MORTGAGEES FAMILY NAMES	GIVEN NAMES ABCDEFGH	GIVEN NAMES IJKLMNO	GIVEN NAMES PQRSTUVWXYZ	MORTGAGORS	BOOK	PAGE	Amount	BRIEF DESCRIPTION, LOCATION, ETC. (Not Warranted)
9820 Sept 8, 1986	Citizens	B & L Assoc.			Louis D. Hall, Jr. ^{etd}	1800	378	35,000	Lot 4 Parkstone II
9849 Sept 8, 1986	"	"			Jack D. Eddy ^{etd}	1800	521	45,000	Tract 20 Bidden Creek
10083 Sept 9, 1986	"	"			M. D. Loftis ^{etd}	1800	776	17,500	Chick App 3p. Lots 18+20 Indian Trail
10062 Sept 9, 1986	"	"			Mike D. Goffney ^{etd}	1800	784	25,000	St Westmoreland Cir. Lot 43 Cor. Pine St & Bennett
10358 Sept 11, 1986	"	"			G & W Realty	1801	157	56,000	Lot = .82 Acre Pine Str. East
10353 Sept 11, 1986	"	"			D. Allen West	1801	248	60,000	Spring 2p. Green Lot B" Church Street Chick
10787 Sept 15, 1986	"	"			Harald David Ross ^{etd}	1801	746	31,000	4 lots.
10893 Sept 16, 1986	"	"			Robert Allen Vaughn ^{etd}	1801	881	40,000	Lot Hampton Ave.
11008 Sept 16, 1986	"	"			Jennie M. Hannon ^{etd}	1802	120	65,000	Rd. & Bull Road 2.4 Acre Cor. Groce meadow
11343 Sept 18, 1986	"	"			Robert W. Humphreys ^{etd}	1802	455	52,511	Lot 40 Piddle Creek Pt. IV
11377 Sept 18, 1986	"	"			3 1/4 Margant B. Jones Margant May Humbley	1802	550	37,500	Lot 2 also lot 3 O'Neal 2p.
11308 Sept 18, 1986	"	"			Robert R. Doppelheuer ^{etd}	1802	652	38,500	Spring 2p. Lot 7, Miller St. Green Chick
11374 Sept 18, 1986	"	"			Ronald Dillard ^{etd}	1802	562	36,000	2p. Pine Sub. Road Chick Spgs
11935 Sept 22, 1986	"	"			Jerry J. Allen	1803	264	39,518	3.8 Acre Allen Ad.
12105 Sept 24, 1986	"	"			Donald A. Black ^{etd}	1803	780	31,000	Waggoner Hgt. O'Neal 2p. Lot 24 Cor. Manly + Jones Sts.
12278 Sept 25, 1986	"	"			Salvadge E. Jones ^{etd}	1803	923	25,000	Chick Spgs 2p. Lot 24 Arent Ave. Belmont Hgts

REVERSE or MORTGAGEE Index to Real Estate Mortgages — Greenville County, S. C.

REG. U. S. PAT. OFFICE *Chas. McCott* County Indexes Since 1888 An Identifying Trade Mark

 Open at Proper Tab according to First Letter or Letters of Name and refer to Buff Sub-Index sheet for page reference.

COTT FAMILY NAME INDEX No. 75 © 1949
MADE BY THE COTT INDEX COMPANY, COLUMBUS, OHIO
SOLD BY PHOTO COPY SUPPLY, MAULDIN, S. C.

FILE NUMBER DATE OF RECORD	MORTGAGEES FAMILY NAMES	GIVEN NAMES ABCDEFGHIJ	GIVEN NAMES JKLMNOPQ	GIVEN NAMES RSTUVWXYZ	MORTGAGORS	BOOK	PAGE	Amount	BRIEF DESCRIPTION, LOCATION, ETC. (Not Warranted)
12518 Sept 26, 1986	Citizens	B & L Assoc.			Douglas E. Sprayberry	1804	264	27,000 ^{.00}	Lot 20 Dylson Ave & Perry Rd
12564 Sept 26, 1986	"	"			Jimmy P. Sloan	1804	344	30,000 ^{.00}	2 Parcels Chick App Sp.
13495 Oct 7, 1986	"	"			Bruce W. Ballman ^{etd}	1805	760	50,500 ^{.00}	8.38 Acre Lister Rd. Blumy
13939 Oct 6, 1986	"	"			James A. Basinger Jr. ^{etd}	1806	376	55,784 ^{.07}	Brook Valley Garden Lot 84 Ravenworth Rd.
13934 Oct 6, 1986	"	"			Joseph D. Dorris Jr. ^{etd}	1806	498	70,000 ^{.00}	Lot 56 Camelot
14210 Oct 7, 1986	"	"			Carl M. Roman ^{etd}	1806	677	40,500 ^{.00}	Lot 26 S.C. Hwy 291 Holmes
14209 Oct 7, 1986	"	"			Jonathan R. Perry ^{etd}	1806	712	65,000 ^{.00}	Ph. 11 Lot 6 The Oaks Pebbles Creek
14211 Oct 7, 1986	"	"			Timothy J. Turner ^{etd}	1806	745	48,500 ^{.00}	2.25 Acres S.C. Hwy 114
14145 Oct 7, 1986	"	"			Lura Ellen P. McJunkin ^{etd}	1806	846	22,000 ^{.00}	10 Acres Old Buncombe Rd
14358 Oct 8, 1986	"	"			David C Waldrop II ^{etd}	1807	5	120,000 ^{.00}	Lot 12 Schurins at Cleveland
14679 Oct 10, 1986	"	"			James Henry Waldrop ^{etd}	1807	427	25,500 ^{.00}	1 Acre Truly Mill Rd. Road
14880 Oct 13, 1986	"	"			Martha B. Pitman ^{etd}	1807	671	22,000 ^{.00}	Spring Sp. Lots 31 & 32 St. Hwy. 114 Chick
15045 Oct 14, 1986	"	"			Roger Dale Carlton ^{etd}	1808	143	53,313 ^{.27}	Pt Lot 4 Jessie Ct 90's Ests
15024 Oct 14, 1986	"	"			Stephen R. Barber ^{etd}	1807	997	10,000 ^{.00}	Brook Ests Sec B. Lot 298 Carolina Ave
15232 Oct 15, 1986	"	"			Frankie B. Galey ^{etd}	1808	421	30,120 ^{.00}	1.18 Acres Green Pond
15464 Oct 16, 1986	"	"			Cecil C. Stewart ^{etd}	1808	528	15,000 ^{.00}	2.11 Acres Great Sp

REVERSE or MORTGAGEE Index to Real Estate Mortgages — Greenville County, S. C.

REG. U. S. PAT OFFICE *Chas McCott* County Indexes Since 1888
An Identifying Trade Mark

 Open at Proper Tab according to First Letter or Letters of Name and refer to Buff Sub-Index sheet for page reference.

COTT FAMILY NAME INDEX No. 75 © 1949
MADE BY THE COTT INDEX COMPANY, COLUMBUS, OHIO
SOLD BY PHOTO COPY SUPPLY, MAULDIN, S. C.

()

FILE NUMBER DATE OF RECORD	MORTGAGEES FAMILY NAMES	GIVEN NAMES ABCDEFGH	GIVEN NAMES IJKLMNO	GIVEN NAMES PQRSTUVWXYZ	MORTGAGORS	BOOK	PAGE	Amount	BRIEF DESCRIPTION, LOCATION, ETC. (Not Warranted)
16067 Oct 21, 1986	Citizens	B & L Assoc			William E. Lenden	1809	388	15,400 ^{.74}	Rd. Chick Springs fl. 1 Acre Poplar St. also lot Pelham
16266 Oct 22, 1986	"	"			Fred W. Darns, et al	1809	654	10,000 ^{.00}	2p. Lot 17 Ashmore St. Chick Egg
16715 Oct 24, 1986	"	"			Eugene B. Roe	1810	505	35,000 ^{.00}	47.15 acres Hwy 44 Highland Sp
16854 Oct 27, 1986	"	"			G. Dale Massengale ^{et al}	1810	944	50,000 ^{.00}	2 Parcels less pt
17082 Oct 28, 1986	"	"			James J. Barbare ^{et al}	1811	98	54,479 ^{.10}	Ordeal Sp. 5 Acres Grove Meadows Rd
17030 Oct 28, 1986	"	"			Kenneth R. Sims ^{et al}	1811	291	50,000 ^{.00}	mt Sp. Lot Glassy mt Rd Glassy
17442 Oct 30, 1986	"	"			Patricia A. Scott	1811	701	1,000 ^{.00}	2 parcels
17494 Oct 30, 1986	"	"			James L. Laughridge ^{et al}	1811	794	69,451 ^{.24}	Lot 89 Holly Ave Sec I
17593 Oct 31, 1986	"	"			Warren M. Harvey	1811	864	30,000 ^{.00}	pt lot 96 Chick Eggs Sp
17915 Nov 3, 1986	"	"			Frank A. Pitts ^{et al}	1812	567	19,397 ^{.40}	Lot Antz Trade St. Brun
17915 Nov 3, 1986	"	"			Frank A. Pitts ^{et al}	1812	570	6,000 ^{.00}	Lot South Trade St. Brun
17914 Nov 3, 1986	"	"			D. Allen West ^{et al}	1812	574	47,000 ^{.00}	.72 Acre
17914 Nov 3, 1986	"	"			D. Allen West, ^{et al}	1812	584	47,000 ^{.00}	.60 Acre
18255 Nov 4, 1986	"	"			Frank Bridwell ^{et al}	1813	383	95,000 ^{.00}	Lot Stallings Rd
18654 Nov 6, 1986	"	"			M. Randall Kice ^{et al}	1813	806	45,000 ^{.00}	1.32 Acre Washed Springs
18699 Nov 6, 1986	"	"			Lellan Kirby ^{et al}	1813	832	40,000 ^{.00}	3.60 acres Gap Creek Rd

REVERSE or MORTGAGEE Index to Real Estate Mortgages — Greenville County, S. C.

REG. U. S. PAT. OFFICE *Chas. McCott* County Indexes Since 1888 An Identifying Trade Mark

 Open at Proper Tab according to First Letter or Letters of Name and refer to Buff Sub-Index sheet for page reference.

COTT FAMILY NAME INDEX No. 75 © 1949
MADE BY THE COTT INDEX COMPANY, COLUMBUS, OHIO
SOLD BY PHOTO COPY SUPPLY, MAULDIN, S. C.

FILE NUMBER DATE OF RECORD	MORTGAGEES FAMILY NAMES	GIVEN NAMES ABCDEFGHIJ	GIVEN NAMES JKLMNOPQ	GIVEN NAMES RSTUVWXYZ	MORTGAGORS	BOOK	PAGE	Amount	BRIEF DESCRIPTION, LOCATION, ETC. (Not Warranted)
19367 Nov. 12, 1986	Citizens	B &	, Assn		<i>G. Henry Watkins et al</i>	1814	909	150,000.00	Huntington Lot 66 Huntington Rd
19892 Nov 14, 1986	"	"	"		<i>L. B. Mace, Jr et al</i>	1815	645	31,000.00	Lot 1 Jeyland Green
20025 Nov 17, 1986	"	"	"		<i>Virginia B. Tate</i>	1815	765	18,063.12	pt lot 111 Penn St
20093 Nov 17, 1986	"	"	"		<i>Dennis Island Styles et al</i>	1816	129	15,500.00	Lot S.C. Hwy 415
21245 Nov 25, 1986	"	"	"		<i>Alan D. Lohr et al</i>	1817	617	25,000.00	Lot 603 Alder Dr Westwood
21515 Nov 26, 1986	"	"	"		<i>Jammy Smith Hendricks</i>	1818	248	52,000.00	Sp. 8.57 acres Sharon Dr Ocular
21746 Nov 28, 1986	"	"	"		<i>Louise D. Benson et al</i>	1818	736	30,000.00	De. Sec 1. Lot 30 Oak Crest Templewood
21701 Nov 28, 1986	"	"	"		<i>Ronald Jordan Inc.</i>	1818	743	65,000.00	Lot 34 Wood Creek Sec 11
21882 Dec 1, 1986	"	"	"		<i>Gregory A. Reed et al</i>	1818	870	30,981.55	Lawrens Co. parcel pt. property in
21892 Dec 1, 1986	"	"	"		<i>Edward James</i>	1818	944	63,127.38	Highland Sp. 6.14 acres Fernside Rd
21918 Dec 1, 1986	"	"	"		<i>Lawrence Pitts, Jr et al</i>	1818	950	3,000.00	Kidwell St Pine Brook Lot 82 + pt lots 48 + 49
21948 Dec 1, 1986	"	"	"		<i>Benedict J. Goodrich et al</i>	1819	54	32,000.00	Lot 1 Ponder Rd Ocular Sp.
24730 Dec 12, 1986	"	"	"		<i>Scott E. Silvers, et al</i>	1821	730	19,000.00	Saluda Sp. 1.9 acres Old Hwy 25 Dr. Lot
24697 Dec 12, 1986	"	"	"		<i>Robert B. Phillips et al</i>	1821	898	30,000.00	Wytmanland, Co. Chick Egg Sp. Pt. lot 20 Wren Street
24727 Dec 12, 1986	"	"	"		<i>Ann L. Karna, et al</i>	1821	901	42,000.00	3 acres Fairview Church Rd.
25242 Dec 16, 1986	"	"	"		<i>Eddie A. Campbell, et al</i>	1822	507	21,433.10	1.05 acres Berry Mill Road

REVERSE or MORTGAGEE Index to Real Estate Mortgages — Greenville County, S. C.

REG. U. S. PAT. OFFICE *Chas McCott* County Indexes Since 1888 An Identifying Trade Mark

Open at Proper Tab according to First Letter or Letters of Name and refer to Buff Sub-Index sheet for page reference.

COTT FAMILY NAME INDEX No. 75 © 1949
MADE BY THE COTT INDEX COMPANY, COLUMBUS, OHIO
SOLD BY PHOTO COPY SUPPLY, MAULDIN, S. C.

()

FILE NUMBER DATE OF RECORD	MORTGAGEES FAMILY NAMES	GIVEN NAMES ABCDEFGHIJ	GIVEN NAMES JKLMNO	GIVEN NAMES PQRSTUVWXYZ	MORTGAGORS	BOOK	PAGE	Amount	BRIEF DESCRIPTION, LOCATION, ETC. (Not Warranted)
25239 Dec. 16, 1986	Citizens	B & L	Assoc.		Paul h. Jordan, et al	1822	724	70,000	abov. stry. Lampart 6 Lots Men Chick Spg. 24.
25413 Dec 17, 1986	"	"	"		Donald Lee Jones et al	1822	780	30,000	1.00 acre
25755 Dec 19, 1986	"	"	"		Ellen Z. Ware, et al	1823	289	135,000	Lot 95 Mt Vernon Est.
26093 Dec 22, 1986	"	"	"		Randall R. Cox	1824	327	20,000	2 Parcels O'Neal Sp.
26289 Dec 23, 1986	"	"	"		Jeffery Keith Johnson	1824	334	7,000	State Hwy. 14 Lot 3 Chick Spg. 24.
28193 Jan. 5, 1987	"	"	"		Joseph W. Will	1827	388	70,000	O'Neal Sp. 1.43 acres Milford Church Rd
29330 Jan. 13, 1987	"	"	"		Fred Chaikin, et al	1829	100	120,000	Hgts. Sec. 2 Lots 95 + 96 Lake Forest Dr. Stone Lake
29804 Jan 14, 1987	"	"	"		Thomas J. Allen et al	1830	110	15,000	Estates Lot 29 Chick Spg. 24. Mattok
30134 Jan 19, 1987	"	"	"		Mary Ellen Groce et al	1830	383	110,413	Lot 42 Laura Pines Ests.
30295 Jan 21, 1987	"	"	"		Mike Godfrey et al	1830	903	12,000	Lot 46 Crain Dr. Chick Spg. 24.
30974 Jan 28, 1987	"	"	"		Charles N. Salashe et al	1832	410	9,000	Mattok Dr Lot 21 Holiday Hill
31850 Feb 3, 1987	"	"	"		Paul G. Modine et al	1887	750		See Reg. Bk. 1009 pg 305 Release Lot South Trade St, In mtg
31858 Feb 3, 1987	"	"	"		Phillip W. Hannah, et al	1833	912	52,000	also Pt tract 1 Subv. Rd. Chick Spg. 24. Lot South Trade St Chick Spg. 24.
31940 Feb 3, 1987	"	"	"		Laurens J. James Jr. et al	1833	889	28,000	Gamertown Estates Lots 3A + 4A Johnson Rd
33097 Feb 12, 1987	"	"	"		William R. Mitchell et al	1836	237	15,500	Lot A.C Hwy. 415
33267 Feb 13, 1987	"	"	"		Mark S. Asponde et al	1836	483	18,000	Lot 15 Annandale Am. Highways

REVERSE or MORTGAGEE Index to Real Estate Mortgages — Greenville County, S. C.

REG. U. S. PAT. OFFICE *Chas. M. Cott* County Indexes Since 1888 An Identifying Trade Mark

 Open at Proper Tab according to First Letter or Letters of Name and refer to Buff Sub-Index sheet for page reference.

COTT FAMILY NAME INDEX No. 75 © 1949
MADE BY THE COTT INDEX COMPANY, COLUMBUS, OHIO
SOLD BY PHOTO COPY SUPPLY, MAULDIN, S. C.

FILE NUMBER DATE OF RECORD	MORTGAGEES FAMILY NAMES	GIVEN NAMES ABCDEFGHIJ	GIVEN NAMES JKLMNOPQ	GIVEN NAMES RSTUVWXYZ	MORTGAGORS	BOOK	PAGE	Amount	BRIEF DESCRIPTION, LOCATION, ETC. (Not Warranted)
33609 Feb 18, 1987	Citizens	B & L	Wesley Crew	S.C.	Renneth R. ^{the} Sims	1837	90	5,000	Lot 9 Slaney Mt. Sp.
34132 Feb 23, 1987	"	"	"	"	Raymond S. ^{with} Tompkins	1838	263	41,752	Chick App Sp Lot 1 Vaughn Rd
34437 Feb 24, 1987	"	"	"	"	Phillip H. ^{with} Waddell	1838	849	49,000	also Lot 1.07 acres Cester Rd
34455 Feb 24, 1987	"	"	"	"	Landmark Hall, Inc.	1838	877	23,500	Lot Landmark Dr
34495 Feb 24, 1987	"	"	"	"	Luzene L. Jones	1838	900	17,000	Dist I Lot 51 Burlington And.
34556 Feb 25, 1987	"	"	"	"	J. Allen West	1838	993	38,000	Lot 1 Layton Road
34650 Feb 25, 1987	"	"	"	"	Dorome Harbin Brown Bjk & Sam L. Miller	1839	9	32,000	Chick App. Sp. Parcel Wayman Smith Rd.
34582 Feb 25, 1987	"	"	"	"	Sara L. Eane	1839	44	29,500	Parcel Hill Lots 19 + 20 Case Lane Dr.
35293 Mar 2, 1987	"	"	"	"	Dwayne S. Brown	1840	415	50,000	Lot Hwy 14
35593 Mar 3, 1987	"	"	"	"	Danuit L. Finley et al	1840	942	6,000	8 real Sp. 3.37 acres Lake Cunningham A.
37701 Mar 13, 1987	"	"	"	"	Carol K. Morgan	1843	700	34,000	Lot 4 Maude St Chick App Sp.
37976 Mar 16, 1987	"	"	"	"	Joe Furman Bates et al	1844	131	28,000	Tract 4 = .9 acm
38600 Mar 18, 1987	"	"	"	"	David S. Hill et al	1845	260	70,000	Lot 5 Oak Glen Ln
39319 Mar 23, 1987	"	"	"	"	Daphne L. Reeves	1846	220	4,600	Lot 9 Cannon PK
39732 Mar 25, 1987	"	"	"	"	Helen N. Hughes et al	1846	868	10,000	Spring Sp. Lot 74 Sheffield Rd. Chick

(over)

REVERSE or MORTGAGEE Index to Real Estate Mortgages — Greenville County, S. C.

REG. U. S. PAT. OFFICE *Chas McCott* County Indexes Since 1888 An Identifying Trade Mark

 Open at Proper Tab according to First Letter or Letters of Name and refer to Buff Sub-Index sheet for page reference.

COTT FAMILY NAME INDEX No. 75 © 1949
MADE BY THE COTT INDEX COMPANY, COLUMBUS, OHIO
SOLD BY PHOTO COPY SUPPLY, MAULDIN, S. C.

()

FILE NUMBER DATE OF RECORD	MORTGAGEES FAMILY NAMES	GIVEN NAMES ABCDEFGHIJ	GIVEN NAMES KLMNO	GIVEN NAMES PQRSTUWXYZ	MORTGAGORS	BOOK	PAGE	Amount	BRIEF DESCRIPTION, LOCATION, ETC. (Not Warranted)
40385 Mar 30, 1987	Citizens	B & L Assoc	Grum, S.C.		Betty Poole Cooper	1847	892	130,000	Grum Meadow Rd Lot Melford Church Rd to
40432 Mar 30, 1987	"	"	"	"	Jack D. Eddy ^{et al}	1847	918	15,000	Tract 20
40490 Mar 30, 1987	"	"	"	"	Billie Ann H. Powell	1848	7	21,000	Lot 38 Pleasant Dr
40775 Mar 31, 1987	"	"	"	"	Dean D. Forester ^{et al}	1848	497	35,000	0.25 Acre Cockrell Rd.
40776 Mar 31, 1987	"	"	"	"	Bernice Oles T. Coy	1848	500	30,000	3.0 Acres S.C. Hwy 414, S. side of
41421 Apr 2, 1987	"	"	"	"	Constantine C. Egan	1849	576	45,000	Lot 4 Cunningham Ave S.W.
41452 Apr 2, 1987	"	"	"	"	Howard E. Baker	1849	657	39,397	Pt. lot 15
42662 Apr 9, 1987	"	"	"	"	Jerry David Stokes Jr.	1851	186	24,543	2.63 acre Southern Road
42658 Apr 9, 1987	"	"	"	"	Stephen L. Mc Kee ^{et al}	1851	189	46,946	2.93 acre Circle Road Butler Sp.
42921 Apr 10, 1987	"	"	"	"	William Bradley Earley	1851	483	28,292	Lot 64 Brewster Dr. Pine Bank Wm
42908 Apr 10, 1987	"	"	"	"	Virgie A. Watter ^{et al}	1851	531	36,000	Lot 21 Henderson Hwy Rd Chick
43185 Apr 13, 1987	"	"	"	"	Ellen J. Wace	1851	897	64,702	Lot 95 Vernon Ests Green
44037 Apr 16, 1987	"	"	"	"	Scott L. Brannon	1853	87	51,000	1.06 acres
44085 Apr 16, 1987	"	"	"	"	Jerry Wayne Waters	1853	144	39,037	Lot Dasher Rd Oriskany Sp
44071 Apr 16, 1987	"	"	"	"	Charles Saleskie ^{et al}	1853	246	47,240	Lot 21 Mathewell Dr
44346 Apr 17, 1987	"	"	"	"	James P. Hyman	1892	915		1771 pg 79 Release 2.14ac. for only see RSM 26

REVERSE or MORTGAGEE Index to Real Estate Mortgages — Greenville County, S. C.

REG. U. S. PAT OFFICE *Cott* County Indexes Since 1888 An Identifying Trade Mark


 Open at Proper Tab according to First Letter or Letters of Name and refer to Buff Sub-Index sheet for page reference.

COTT FAMILY NAME INDEX No. 75 © 1949
MADE BY THE COTT INDEX COMPANY, COLUMBUS, OHIO
SOLD BY PHOTO COPY SUPPLY, MAULDIN, S. C.

FILE NUMBER DATE OF RECORD	MORTGAGEES FAMILY NAMES	GIVEN NAMES ABCDEFGH	GIVEN NAMES IJKLMNO	GIVEN NAMES PQRSTUVWXYZ	MORTGAGORS	BOOK	PAGE	Amount	BRIEF DESCRIPTION, LOCATION, ETC. (Not Warranted)
44279 Apr 17, 1987	Citizens	B & L	Assoc		Norma F. Brown	1853	446	111,999 ^{.39}	Rd 10.03 acres Burkwood
44470 Apr 20, 1987	"	"	"		Roger Dale Carlton	1853	729	60,000 ^{.00}	pt lot 4 Jesse Ct.
44507 Apr 20, 1987	"	"	"		D. Harold Smith	1853	749	14,991 ^{.54}	7.56 ac. Dordjouin Rd.
44518 Apr 20, 1987	"	"	"		Robert D. Waddell	1853	784	40,000 ^{.00}	Lot # 5 Drew
44520 Apr 20, 1987	"	"	"		Lewon S. Lynn	1853	811	45,973 ^{.37}	Spur Sp. 0.60 ac. Windsor rd. Chick
44524 Apr 20, 1987	"	"	"		Dwight S. Turner	1853	814	47,701 ^{.52}	2.25 ac. Hwy 414
44715 Apr 21, 1987	"	"	"		Larry R. Garland	1854	171	20,000 ^{.00}	Lot 23 Green Mill Village
44771 Apr 21, 1987	"	"	"		Charles H. Anderson	1854	305	30,000 ^{.00}	Rd 4.76 acres Chastain Hill
45163 Apr 23, 1987	"	"	"		Harace S. Reynolds	1854	830	14,434 ^{.35}	Lot 11, Green Chick Spg
45164 Apr 23, 1987	"	"	"		James O. Gilliam III	1854	845	36,651 ^{.65}	Barton Rd. 2.03 acs also easement
45430 Apr 24, 1987	"	"	"		Robert N. Hughes	1855	171	37,000 ^{.00}	Lot 3 Ballenger hse. Chick Spg 27
45507 Apr 24, 1987	"	"	"		John C. Green et al	1855	333	57,000 ^{.00}	Lot 33 Nardin Hpts. Chick Spg 27
45696 Apr 27, 1987	"	"	"		Guy Austin Seymour	1855	613	25,500 ^{.00}	One, Green Chick Spg 27 Lots 43 & 44 Cr Baldy & Oakland
45711 Apr 27, 1987	"	"	"		William A. Howell	1855	659	21,626 ^{.00}	1 ac Taylor Rd.
46179 Apr 29, 1987	"	"	"		Richard W. Crain	1856	322	36,600 ^{.90}	Qual Sp. Lot 3 = 2.46 acres
46322 Apr 29, 1987	"	"	"		Don W. Wilson	1856	499	12,000 ^{.00}	Lot 47 Robinson St

REVERSE or MORTGAGEE Index to Real Estate Mortgages — Greenville County, S. C.

REG. U. S. PAT. OFFICE *Chas McCott* County Indexes Since 1888 An Identifying Trade Mark

 Open at Proper Tab according to First Letter or Letters of Name and refer to Buff Sub-Index sheet for page reference.

COTT FAMILY NAME INDEX No. 75 © 1949
MADE BY THE COTT INDEX COMPANY, COLUMBUS, OHIO
SOLD BY PHOTO COPY SUPPLY, MAULDIN, S. C.

()

FILE NUMBER DATE OF RECORD	MORTGAGEES FAMILY NAMES	GIVEN NAMES ABCDEFGH	GIVEN NAMES IJKLMNO	GIVEN NAMES PQRSTUVWXYZ	MORTGAGORS	BOOK	PAGE	Amount	BRIEF DESCRIPTION, LOCATION, ETC. (Not Warranted)
46505 Apr 30 1987	Citizen	B & L	Association		William R. Jones ^{et al}	1856	920	21,000 ^{.00}	Lot 62 Brown St Road
46757 May 1, 1987	"	"	"		J. C. Fowler, et al	1857	304	16,600 ^{.00}	16.7 acs. low plat Goodson O'Neal Sp.
46843 May 1, 1987	"	"	"		J. Roger Morn, et al	1857	385	43,117 ^{.03}	3.12 acs Old Amal School Hall
47128 May 4, 1987	"	"	"		Curtis C. Thomason	1857	780	20,000 ^{.00}	2.17 acs Lake Dr
47396 May 5, 1987	"	"	"		G & W Realty ^{a Gen Pts}	1858	131	55,737 ^{.63}	0.82 acs Pine St. Extn
47395 May 5, 1987	"	"	"		G & W Realty ^{a Gen Pts}	1858	134	55,737 ^{.63}	0.82 acs Pine St. Extn
47467 May 5, 1987	"	"	"		Wilber Eggle ^{et al}	1858	178	17,500 ^{.00}	0.64 acs Sudduth Rd.
47926 May 7, 1987	"	"	"		Joseph Gordon Mendrich ^{et al}	1858	765	33,000 ^{.00}	4.70 acs New Bruce Road Brandon Plant
48044 May 7, 1987	"	"	"		Douglas E. Grayberry	1858	867	12,000 ^{.00}	Lot 11 Dorsey Blvd. Abney mill
48043 May 7, 1987	"	"	"		Douglas E. Grayberry	1858	870	16,000 ^{.00}	Lot 324 Pleasant Valley
48242 May 8, 1987	"	"	"		Robert D. Warner ^{et al}	1859	168	73,002 ^{.22}	Lot 20 Williamsburg Dr.
48558 May 11, 1987	"	"	"		Sara S. Jenkinson	1859	556	27,500 ^{.00}	Lot 23 Wade Hampton Terrace
48646 May 11, 1987	"	"	"		Robert B. Bateman ^{et al}	1859	641	37,000 ^{.00}	pt into 60 & 61 Springdale St
48728 May 12, 1987	"	"	"		Robert L. Beara ^{et al}	1859	725	30,302 ^{.39}	Lot also strip Sec 4, O'Neal Sp.
49854 May 18, 1987	"	"	"		Hugh L. Sistiare ^{et al}	1861	305	40,000 ^{.00}	Lots 42 & 43 Vallenaren Acres
50290 May 19, 1987	"	"	"		William M. Lanford	1861	976	46,000 ^{.00}	Highmount Dr. Greel Lot 15 Cranford Ave &

REVERSE or MORTGAGEE Index to Real Estate Mortgages — Greenville County, S. C.

REG. U. S. PAT OFFICE *Chester McCott* County Indexes Since 1888 An Identifying Trade Mark

Open at Proper Tab according to First Letter or Letters of Name and refer to Buff Sub-Index sheet for page reference.

COTT FAMILY NAME INDEX No. 75 © 1949
MADE BY THE COTT INDEX COMPANY, COLUMBUS, OHIO
SOLD BY PHOTO COPY SUPPLY, MAULDIN, S. C.

FILE NUMBER DATE OF RECORD	MORTGAGEES FAMILY NAMES	GIVEN NAMES ABCDEFGH	GIVEN NAMES IJKLMNO	GIVEN NAMES PQRSTUVWXYZ	MORTGAGORS	BOOK	PAGE	Amount	BRIEF DESCRIPTION, LOCATION, ETC. (Not Warranted)
50469 May 20, 1987	Citizens	B + L	Assoc.		James K. Babb	1862	216	3,700 ⁰⁰	13.79
50741 May 21, 1987	"	"	"		Bennie R. Cantrell	1862	511	46,928 ⁶⁰	Belmont Hgts Lot 51 Sheffield Rd
51468 May 26, 1987	"	"	"		Mark S. Ashmore ^{etd}	1863	549	85,000 ⁰⁰	Lot 24 Rubwood Cir
51554 May 26, 1987	"	"	"		K. Graham Lawrence ^{etd} Jr.	1863	565	128,244 ⁷³	4.1 acres S.C. Hwy 135
52185 May 28, 1987	"	"	"		Anne L. Bennett ^{etd}	1864	422	25,000 ⁰⁰	0.34 Poplar Dr. Green Ormal Sp.
52776 June 1, 1987	"	"	"		Benson M. Howard ^{etd}	1865	275	56,000 ⁰⁰	Lot 29 Dwelling Hgts. Ph II
53041 June 2, 1987	"	"	"		Edward E. Sutherland	1865	761	25,000 ⁰⁰	Lot 23 Liberty Park
53197 June 2, 1987	"	"	"		W. Carl Smith	1865	851	32,900 ⁰⁰	Lot 17 Mt. View Ave. Green
53685 June 4, 1987	"	"	"		Kenneth R. Sims ^{etd}	1866	606	54,311 ⁹⁴	8.17 Acres Blenny Mt Sp.
54066 June 5, 1987	"	"	"		Michael S. Payne ^{etd}	1867	39	60,000 ⁰⁰	Lot 3 Oak Glen Dec I
54458 June 9, 1987	"	"	"		Jerry S. Johnson ^{etd}	1867	476	80,000 ⁰⁰	Lot 30 Mountain Meadow
54621 June 9, 1987	"	"	"		Curtis C. Hupp	1867	604	25,000 ⁰⁰	Lot 94 Green Mill Village
55112 June 11, 1987	"	"	"		D. Allen West	1868	193	59,277 ⁴⁹	Lot A Church St
55113 June 11, 1987	"	"	"		D. Allen West	1868	195	59,427 ³¹	Lot B Church St
55348 June 12, 1987	"	"	"		Wilson B. Tucker ^{etd}	1868	573	84,056 ⁰⁹	Lot 15 Cameron Woods
55551 June 15, 1987	"	"	"		Glening D. Lynn ^{etd}	1868	826	40,000 ⁰⁰	4.25 ac Highland Sp.

REVERSE or MORTGAGEE Index to Real Estate Mortgages — Greenville County, S. C.

REG. U. S. PAT. OFFICE *Chas McCott* County Indexes Since 1888 An Identifying Trade Mark

☞ Open at Proper Tab according to First Letter or Letters of Name and refer to Buff Sub-Index sheet for page reference.


COTT FAMILY NAME INDEX No. 75 © 1949
MADE BY THE COTT INDEX COMPANY, COLUMBUS, OHIO
SOLD BY PHOTO COPY SUPPLY, MAULDIN, S. C.

()

FILE NUMBER	MORTGAGEES	GIVEN NAMES	GIVEN NAMES	GIVEN NAMES	MORTGAGORS	BOOK	PAGE	Amount	BRIEF DESCRIPTION, LOCATION, ETC.
DATE OF RECORD	FAMILY NAMES	ABCDEFGHIJ	IJKLMNOP	QRSTUVWXYZ				(Not Warranted)	
55558 June 15, 1987	Citizens	B & L Assoc			Bobby J. Hipp ^{etal}	1868	845	63,000 ^{.00}	5.06 Acs Neely Rd.
55996 June 17, 1987	"	"			Jack D. Eddy ^{etal}	1869	423	44,801 ^{.15}	Tract 20 Selder Creek
55997 June 17, 1987	"	"			Jack D. Eddy ^{etal}	1869	426	15,000 ^{.00}	Tract 20 Selder Creek
56252 June 18, 1987	"	"			David R. Jester ^{etal}	1869	633	35,000 ^{.00}	Lot Sharon Dr. & Ave
56386 June 18, 1987	"	"			D. Allen West	1869	811	40,000 ^{.00}	Lot 13 Wilson Acres
56992 June 22, 1987	"	"			Richard H. Nance, ^{etal}	1870	652	58,757 ^{.04}	Sec II Lot 271 Del Norte Estates
57270 June 23, 1987	"	"			Wade L. Tate, ^{etal}	1871	55	37,000 ^{.00}	Onal Sp. Tract Green - Helmsath mill rd
57484 June 24, 1987	"	"			Burford D. Horton, ^{etal}	1871	349	45,000 ^{.00}	Lot 43 Pinewood Estates
57845 June 26, 1987	"	"			G & W. Realty (a Mex. Pk)	1871	754	56,000 ^{.00}	ac. Tract Pine St Est. .48 .82
57911 June 26, 1987	"	"			Geney R. Edwards	1871	791	58,455 ^{.46}	Lot 2 1.12 ac.
58418 June 29, 1987	"	"			Richard J. Dowlin, ^{etal}	1872	617	15,000 ^{.00}	See III Lot 349 Del Norte Estates
58608 June 30, 1987	"	"			Gonathan R. Peery	1872	943	30,000 ^{.00}	addition Lot 95 East Park Boyce
707 July 6, 1987	"	"			David B. Owens	1874	248	88,000 ^{.00}	Sp also lot Lot Buncombe Rd Onal
771 July 6, 1987	"	"			Phil Luvesque ^{etal}	1874	324	50,000 ^{.00}	Lots 27 & 28 Enorm Hill
1066 July 7, 1987	"	"			Randall R. Rogers, ^{etal}	1874	541	33,087 ^{.62}	Lot Onal Sp.
2336 July 14, 1987	"	"			John M. Nighthawer Jr.	1876	117	54,705 ^{.10}	3 Acs Onal Sp.

REVERSE or MORTGAGEE Index to Real Estate Mortgages — Greenville County, S. C.

REG. U. S. PAT. OFFICE *Chas. McCott* County Indexes Since 1888 An Identifying Trade Mark

 Open at Proper Tab according to First Letter or Letters of Name and refer to Buff Sub-Index sheet for page reference.

COTT FAMILY NAME INDEX No. 75 © 1949
MADE BY THE COTT INDEX COMPANY, COLUMBUS, OHIO
SOLD BY PHOTO COPY SUPPLY, MAULDIN, S. C.

FILE NUMBER DATE OF RECORD	MORTGAGEES FAMILY NAMES	GIVEN NAMES ABCDEFGHIJ	GIVEN NAMES JKLMNO	GIVEN NAMES PQRSTUVWXYZ	MORTGAGORS	BOOK	PAGE	Amount	BRIEF DESCRIPTION, LOCATION, ETC. (Not Warranted)
3679 July 21, 1987	Citizens	B & L Assoc.			Alan B. Wright	1877	681	15,000 ^{.00}	0.7 acres Buckhorn Rd
4392 July 24, 1987	"	"			Patsy J. Good	1878	426	32,000 ^{.00}	2 Parcels
4449 July 24, 1987	"	"			John Russell Campbell	1878	532	25,000 ^{.00}	1.08 Acre Ferns Bridge Road
5248 July 29, 1987	"	"			Hall M. Halliquid	1879	247	40,000 ^{.00}	Lot Poinsett St
5215 July 29, 1987	"	"			Paul A. Jordan ^{et al}	1879	422	120,000 ^{.00}	Lot Chick Apry Sq.
5412 July 30, 1987	"	"			Doris L. Foust ^{et al}	1879	659	20,500 ^{.00}	Lot Hubert Street Drive
5999 Aug 3, 1987	"	"			Bruce Smith	1880	471	30,000 ^{.00}	Lot 8 Wood St.
6097 Aug 3, 1987	"	"			Clyde B. Bridges, et al	1880	659	71,700 ^{.00}	Lot Suler Mill Rd, also tract Downhouse.
6568 Aug 5, 1987	"	"			Elizabeth E. Taylor	1881	188	45,000 ^{.00}	Unit 12A The Village
6624 Aug 5, 1987	"	"			Clyde B. Bridges ^{et al}	1881	241	71,700 ^{.00}	Lot Suler Mill Rd
6850 Aug 6, 1987	"	"			George J. Raspberry ^{et al}	1881	559	60,000 ^{.00}	4.50 Acre Grove Sq.
7328 Aug 10, 1987	"	"			Mary M. Phelps ^{Mary S. Masony and}	1882	203	35,000 ^{.00}	Lot S.E. Hwy #14
7702 Aug 12, 1987	"	"			Craig Robert Eichmeier ^{et al}	1882	565	85,000 ^{.00}	Lot 35 Dove Tree
7920 Aug 14, 1987	"	"			Laurence H. Poole, et al	1882	825	41,000 ^{.00}	Lot 35+36 Pleasant Heights
8290 Aug 17, 1987	"	"			Martin J. Batson ^{et al}	1883	287	30,000 ^{.00}	Lot @ near Sq. Less strip
8607 Aug 18, 1987	"	"			Harold Dean Venable ^{et al}	1883	625	32,000 ^{.00}	Lot also strip

REVERSE or MORTGAGEE Index to Real Estate Mortgages — Greenville County, S. C.

REG. U. S. PAT OFFICE *Chas McCott* County Indexes Since 1888 An Identifying Trade Mark

Open at Proper Tab according to First Letter or Letters of Name and refer to Buff Sub-Index sheet for page reference.

COTT FAMILY NAME INDEX No. 75 © 1949
MADE BY THE COTT INDEX COMPANY, COLUMBUS, OHIO
SOLD BY PHOTO COPY SUPPLY, MAULDIN, S. C.

()

FILE NUMBER DATE OF RECORD	MORTGAGEES FAMILY NAMES	GIVEN NAMES ABCDEFGHIJ	GIVEN NAMES JKLMNO	GIVEN NAMES PQRSTUVWXYZ	MORTGAGORS	BOOK	PAGE	Amount	BRIEF DESCRIPTION, LOCATION, ETC. (Not Warranted)
8617 Aug 18, 1987	Citizens	B & L Assn			John B. Greene ^{etd}	1883	628	55,000	.54 acres
8725 Aug 19, 1987	"	" "			Patricia Ann J. Stagg	1883	775	30,000	Pt lot 5 Village Green Sp. Sp.
8800 Aug 19, 1987	"	" "			Thomas L. Williams ^{etd}	1883	875	45,000	Lot 19+20 Church St Chick Sp.
8803 Aug 19, 1987	"	" "			Charles D. Gosnell ^{etd}	1883	899	2,800	Lot Gap Creek Rd Highland
9946 Aug 26, 1987	"	" "			Gladys L. Haskins	1885	224	8,000	Lot Pine St also easement
9949 Aug 26, 1987	"	" "			G & W Realty	Dud Bd 1303	472		Ext. Mortg on Bl. 1871 pg 754 + Bl. 1858 pg 134 Release 0.82 acs Pine St
10456 Aug 28, 1987	"	" "			Joseph D. Brown ^{etd}	1885	814	15,000	5.01 acres Chastain Hill Rd Brookwood Chick Sp. Sp.
11570 Sept 3, 1987	"	" "			Robert H. Taylor Jr. ^{etd}	1887	251	45,000	Lot 12 Wade Hampton Blvd
11601 Sept 3, 1987	"	" "			George S. Rashby ^{etd}	Re record 1887	271	60,000	Orig. Mtg on Bl. 1881 pg 559 4.50 acs also 3 lots for Chick Sp. Sp.
11847 Sept 4, 1987	"	" "			John M. Rollins	1887	593	25,000	Lot 11 Pelham Rd + Palmer St Rd
12066 Sept 9, 1987	"	" "			Ronald G. Bruce	1887	919	5,000	Lot 3 Chick Sp. Sp. Mettles Meridian Ave
12300 Sept 10, 1987	"	" "			Emily R. Nannoy	1888	179	17,000	Lot 78 + pt lot 77
12859 Sept 14, 1987	"	" "			James D. Palmer	1888	705	25,000	Lot 330 Schblewood Dr
13328 Sept 16, 1987	"	" "			Ralf R. Schmitt ^{etd}	1889	249	35,000	Lot A+B Sammons Rd Chick Sp. Sp.
13549 Sept 17, 1987	"	" "			Carl R. Pittman ^{etd}	1889	516	40,000	Lot 25 Burgess Hills Sec 3
14379 Sept 23, 1987	"	" "			R. Allen Waugen	1890	489	100,000	Lot Endel St

REVERSE or MORTGAGEE Index to Real Estate Mortgages — Greenville County, S. C.

REG. U. S. PAT. OFFICE *Chas McCott* County Indexes Since 1888 An Identifying Trade Mark

 Open at Proper Tab according to First Letter or Letters of Name and refer to Buff Sub-Index sheet for page reference.

COTT FAMILY NAME INDEX No. 75 © 1949
MADE BY THE COTT INDEX COMPANY, COLUMBUS, OHIO
SOLD BY PHOTO COPY SUPPLY, MAULDIN, S. C.

FILE NUMBER DATE OF RECORD	MORTGAGEES FAMILY NAMES	GIVEN NAMES ABCDEFGH	GIVEN NAMES IJKLMNO	GIVEN NAMES PQRSTUWXYZ	MORTGAGORS	BOOK	PAGE	Amount	BRIEF DESCRIPTION, LOCATION, ETC. (Not Warranted)
14544 Sept 24, 1987	Citizens	B & L Assn			Bernice Cleo J. Cox	1890	649	16,000	Lot Jubba Mt Rd. Bates Sp
14664 Sept 24, 1987	"	"	"		Melvin D. Lidd ^{et al}	1890	761	23,000	Spring Sp. Lot 101 King St Deer Creek
15309 Sept 29, 1987	"	"	"		Donald E. Cox	1891	544	6,000	Lot
15880 Oct 1, 1987	"	"	"		Sam J. Stapp	1892	296	35,000	Lot 4 = 2.3 acres Oneal Sp
15950 Oct 1, 1987	"	"	"		Bruce Edward Taylor ^{et al}	1892	391	48,500	Lot Poplar Dr
16083 Oct 2, 1987	"	"	"		Jimmy Louis Burrell	1892	667	55,000	Oneal Sp. 8 acres McElhenny Rd
16880 Oct 8, 1987	"	"	"		Jimmy D. Bayler ^{et al}	1893	534	30,000	Sp Lot Mt Lebanon Rd Oneal
17110 Oct 9, 1987	"	"	"		Nasmi K. Green	1893	772	15,000	1.38 acres Suler Rd
17501 Oct 13, 1987	"	"	"		Karl H. Kelley	1894	300	13,800	Lot 2.0 ac S.E. Hwy 14
17493 Oct 13, 1987	"	"	"		Bobby Joe Huen ^{et al}	1894	273	23,000	Lot 27 Rebecca Acres
18293 Oct 19, 1987	"	"	"		Michael W. Miller ^{et al}	1895	247	38,038	Lot 2 Whitsett St
18971 Oct 22, 1987	"	"	"		David B. Owens	1895	987	7,000	2 lots
19367 Oct 26, 1987	"	"	"		Michael D. Henderson ^{et al}	1896	448	13,000	Lot Barnum Rd
19402 Oct 26, 1987	"	"	"		Jimmy P. Sloan	1896	467	15,000	Lots 2+3
19634 Oct 27, 1987	"	"	"		Steve J. Dorden ^{et al}	1896	737	23,000	Spring Sp. Lot 19 Mt. View Ave Chick
19961 Oct 28, 1987	"	"	"		Curtis C. Thompson	1897	106	58,500	Lot 58 Adams Mill Ests

REVERSE or MORTGAGEE Index to Real Estate Mortgages — Greenville County, S. C.

REG. U. S. PAT. OFFICE *Chas McColl* County Indexes Since 1888 An Identifying Trade Mark

 Open at Proper Tab according to First Letter or Letters of Name and refer to Buff Sub-Index sheet for page reference.

COTT FAMILY NAME INDEX No. 75 © 1949
MADE BY THE COTT INDEX COMPANY, COLUMBUS, OHIO
SOLD BY PHOTO COPY SUPPLY, MAULDIN, S. C.

()

FILE NUMBER DATE OF RECORD	MORTGAGEES FAMILY NAMES	GIVEN NAMES ABCDEFGHIJ	GIVEN NAMES JKLMNO	GIVEN NAMES PQRSTUVWXYZ	MORTGAGORS	BOOK	PAGE	Amount	BRIEF DESCRIPTION, LOCATION, ETC. (Not Warranted)
2041P Nov 2, 1987 20592	Citizens	B & L Assn			Daniel L. Littleton <i>et al</i>	1897	803	50,000	1.84 Acre James Road lease part
Nov 2, 1987 20679	"	"			Robert Allen Vaughn	1898	47	55,000	Pt. lots 16 & 17 Reedy Street also lot 14 Norwood Ave. also pt. lot 33-A and all lot 33 Morgan Hill
Nov 2, 1987 21040	"	"			Jerry A. Emerson <i>et al</i>	1898	197	45,000	White Oak Hills, Greenville Lots 62 & 63 Green Fern Dr.
Nov 5, 1987 21088	"	"			Stephen A. Gabagan <i>et al</i>	1898	623	75,000	Lot 28 Colony Sub. Ph III
Nov 5, 1987 21135	"	"			James D. Grubbs <i>et al</i>	1898	668	16,000	Lot Oneal Sp.
Nov 5, 1987 21412	"	"			Sammy Japp Jr.	1898	681	52,000	2.13 acres Fews Budge Rd
Nov 6, 1987 22827	"	"			Randall B. Zillery <i>et al</i>	1898	940	95,000	meadow Lot 29 Rubenwood Circle mt.
Nov 14, 1987 22897	"	"			Michael David Godfrey <i>et al</i>	1899	363	73,000	Plat Bk 7-X pg 9 Lot 16 Rolling meadow Est.
Nov 14, 1987 23415	"	"			Dimitry Craig Banks, <i>et al</i>	1899	399	18,000	Bk. 11-P pg 87 6.8 Acre S.C. Hwy. 414 Plat
Nov 13, 1987 23905	"	"			Randall R. Coe	1900	36	40,000	Lot 19 also 2.0 acres Lot 18 Muslicker Rd. also
Nov 17, 1987 24212	"	"			Allen C. Lehmann <i>et al</i>	1900	583	37,000	pt lot 4 Northwoods
Nov 19, 1987 24832	"	"			Lamar O. Reid <i>et al</i>	1900	984	35,000	15.77 acres Flegan Rd
Nov 24, 1987 24836	"	"			Larry M. McMath <i>et al</i>	1901	835	12,000	Woodbarrow Lot 22 Woodbarrow Dr
Nov 24, 1987 25460	"	"			Danny R. Belue <i>et al</i>	1901	847	18,000	92 3.29 acres pt Bl 10-S pg
Nov 30, 1987	"	"			Waverne W. Trauger	1902	713	10,000	also right way ingress & egress 6.00 Acres plat Bl 6-M pg 84

REVERSE or MORTGAGEE Index to Real Estate Mortgages — Greenville County, S. C.

REG. U. S. PAT. OFFICE *Cott* County Indexes Since 1888 An Identifying Trade Mark

Open at Proper Tab according to First Letter or Letters of Name and refer to Buff Sub-Index sheet for page reference.

COTT FAMILY NAME INDEX No. 75 © 1949
MADE BY THE COTT INDEX COMPANY, COLUMBUS, OHIO
SOLD BY PHOTO COPY SUPPLY, MAULDIN, S. C.

FILE NUMBER DATE OF RECORD	MORTGAGEES FAMILY NAMES	GIVEN NAMES ABCDEFGH	GIVEN NAMES IJKLMNO	GIVEN NAMES PQRSTUVWXYZ	MORTGAGORS	BOOK	PAGE	Amount	BRIEF DESCRIPTION, LOCATION, ETC. (Not Warranted)
26210 Dec 3, 1987	Citizens	B & L Assn			Joseph D. Brown ^{et al}	1903	713	25,000 ^{.00}	5.01 Acre Chastain Hill Rd.
26226 Dec 4, 1987	"	"			Harold J. Dewink formerly Ruth Kemp	1903	737	25,000 ^{.00}	Lot 2 Parkstone II Brookwood near Green
26315 Dec 4, 1987	"	"			Ruth Kemp Humphris	1903	843	8,500 ^{.00}	Lot 20 Brookwood Dr.
26342 Dec 4, 1987	"	"			Marion D. Baker ^{et al}	1903	892	40,000 ^{.00}	Lot 12 Brown Dr. "Rolling Hills"
26527 Dec 7, 1987	"	"	"		Harold David Row ^{et al}	1312	232		Release Lot 24+25, Burncomb St & Green St. Chick Spgs Tp. Green, 70 mtg see Rev bk. 1801 pg 146 & Green St. Green Chick Spgs Tp.
26522 Dec 7, 1987	"	"	"		N. Gerald Bradley	1904	139	15,000 ^{.00}	Lots 24+25 Cor. Burncomb St.
26524 Dec 7, 1987	"	"	"		Benny Joe Hannon ^{et al}	1904	142	64,000 ^{.00}	Lot 12 Colony Sub'd Tp.
26587 Dec 7, 1987	"	"	"		Douglas K. Rayner	1904	193	45,000 ^{.00}	Lot Edith Rd. Chick Spgs
26721 Dec 8, 1987	"	"	"		Barbara A. Garsitt ^{et al}	1904	321	70,000 ^{.00}	1.4 acres Brushy Creek Rd Hawtorn St. Chick Spgs Tp
27138 Dec 10, 1987	"	"	"		W. Harold Hill	1904	733	20,000 ^{.00}	Lots 30, 31+32 Cor. Morrison St 8.73 Acre, Jegerville Rd
27142 Dec 10, 1987	"	"	"		John M. King ^{et al}	1904	734	95,000 ^{.00}	Lot 8 Jegerville Rd also lot 9 = Hollow Hill
27526 Dec 14, 1987	"	"	"		James M. Sibora ^{et al}	1905	193	120,000 ^{.00}	Lot 53 Overlook Drive Oak Rd
27780 Dec 15, 1987	"	"	"		Charles H. Anderson	1905	487	15,000 ^{.00}	4.76 Acre Chastain Hill
29518 Dec 29, 1987	"	"	"		Charles H. Poole Jr.	1907	838	33,000 ^{.00}	1.42 Acre Highland Tp.
29888 Dec 30, 1987	"	"	"		John E. Center ^{et al}	1908	326	75,000 ^{.00}	Lot 35 Oak Hollow Sub

REVERSE or MORTGAGEE Index to Real Estate Mortgages — Greenville County, S. C.

REG. U. S. PAT. OFFICE *Chas McCott* County Indexes Since 1888 An Identifying Trade Mark

Open at Proper Tab according to First Letter or Letters of Name and refer to Buff Sub-Index sheet for page reference.

COTT FAMILY NAME INDEX No. 75 © 1949
MADE BY THE COTT INDEX COMPANY, COLUMBUS, OHIO
SOLD BY PHOTO COPY SUPPLY, MAULDIN, S. C.

()

FILE NUMBER	MORTGAGEES FAMILY NAMES	GIVEN NAMES ABCDEFGHIJ	GIVEN NAMES JKLMNO	GIVEN NAMES PQRSTUVWXYZ	MORTGAGORS	BOOK	PAGE	Amount	BRIEF DESCRIPTION, LOCATION, ETC. (Not Warranted)
DATE OF RECORD									
30502 Jan 4, 1988	Citizens	B & L Assn			<i>etal</i> Benjamin B. Waters	1909	106	75,000	Chick Appg Sp. Lot 130 Maple Place
30802 Jan 6, 1988	"	"			Walter M. Brown	1909	482	35,000	Imp. VA Park Lot 15 Plat Bk. LLL pg 111-A
31279 Jan 13, 1988	"	"			Margaret H. West	1909	936	30,000	U. pg 60 Lot Taylors Rd. Plat Bk 5
31773 Jan 18, 1988	"	"			<i>etal</i> Howell C. Jooly	1910	561	18,000	Green Lots 11+12 S Hammond Ave
31890 Jan 19, 1988	"	"			P. W. McLeod	1910	709	7,500	Sp. Lot 8 James St Chick Appg
32859 Jan 26, 1988	"	"			<i>etal</i> Wayne L. Lynn	1911	848	70,000	Lot 22 Oak Glen
32913 Jan 26, 1988	"	"			<i>etal</i> David E. Tuttle	1911	972	35,000	Lot 694 Westwood Sub.
33251 Jan 28, 1988	"	"			Calvin S. Williams	1912	295	16,000	Chick Appg Sp. also lot Green = 1-14 Lot 1-E, B. Sherman Estate
33620 Feb 1, 1988	"	"			Demell A. Smith	1912	785	5,000	Lot 1 Jordan Road
33837 Feb 2, 1988	"	"			Wallace A. Riddle	1912	971	43,000	Chick Appg Sp. Lot 13 Bent Creek Sq. King Ave
34629 Feb 8, 1988	"	"			Michael S. Payne	1913	933	20,000	Oak Glen Sub Lot 3 Mountain Creek Dr
34934 Feb 10, 1988	"	"			Brian A. Thomas	1914	202	64,000	near Green Lot 7 Apple School Rd
35510 Feb 16, 1988	"	"			James Lynn Campbell	1914	948	25,000	Green 0.47 acres C.C. Camp Rd. near
35736 Feb 17, 1988	"	"			<i>etal</i> Daniel M. Bossert	1915	202	5000	Red. 1.4 acres Brushy Creek
35891 Feb 18, 1988	"	"			<i>etal</i> Maison A. Pope	1915	306	65,000	Campshella 2 acres Banette Rd near
36026 Feb 19, 1988	"	"			<i>etal</i> Eddie N. Satterfield Jr.	1915	467	52,000	Green Tribute mill Lot Cool Creek Rd near

REVERSE or MORTGAGEE Index to Real Estate Mortgages — Greenville County, S. C.

REG. U. S. PAT. OFFICE *Chas McCott* County Indexes Since 1888 An Identifying Trade Mark

Open at Proper Tab according to First Letter or Letters of Name and refer to Buff Sub-Index sheet for page reference.

COTT FAMILY NAME INDEX No. 75 © 1949
MADE BY THE COTT INDEX COMPANY, COLUMBUS, OHIO
SOLD BY PHOTO COPY SUPPLY, MAULDIN, S. C.

FILE NUMBER DATE OF RECORD	MORTGAGEES FAMILY NAMES	GIVEN NAMES ABCDEFGH	GIVEN NAMES IJKLMNO	GIVEN NAMES PQRSTUVWXYZ	MORTGAGORS	BOOK	PAGE	Amount	BRIEF DESCRIPTION, LOCATION, ETC. (Not Warranted)
36244 Feb 22 1988	Citizens	B & L Assn			Dal A. Smith	1915	684	.00 40,000	Oreal Sp. Lot Beechwood Ln.
36831 Feb 25 1988	"	" "			David B. West	1916	401		Release lot 27 Marrow St Green. For mtg see Bk 1995 pg 672
36958 Feb 26 1988	"	" "			Clarence L Neal	1916	538	.00 21,500	near Pelham .92 Acres Circle Rd. Butler St
37173 Feb 29 1988	"	" "			David A. Reeves et al	1916	786	.00 50,000	Green Lot 10 Roscoe Dr. Brookhaven
38703 Mar 9 1988	"	" "			Stephen A. Bahagan et al	1918	644	.00 10,000	Lot 28 Colony Subd & P.T. III
38744 Mar 9 1988	"	" "			Delmedje D. Campbell	1918	660	.00 5,000	Lot 27 Connecticut Ave. Circle
40324 Mar 21 1988	"	" "			Lonnie J. Demersou	1920	462	.00 20,000	Lot 34 = 1.67 Acres Melbrook
40963 Mar 24 1988	"	" "			Lamar A. Reid et al	1921	197	.00 7,500	15.77 Acres Flynn Rd. near Powhatan
40964 Mar 24 1988	"	" "			Timothy S. Turner et al	1921	210	.00 12,000	2.25 Acres S.L. Hwy. 414
40965 Mar 24 1988	"	" "			Zerry Wilson Wampole et al	1921	213	.43 12,743	Springs Sp. Lot 7 Artillery Rd. Chick Sp near Green
41129 Mar 25 1988	"	" "			Jennifer D. Carter	1921	425	.00 21,000	Lot 2 Nash Hwy 29 Chick Spgs Hpts. Chick Spgs Sp.
41399 Mar 28 1988	"	" "			Billy A. Kimbrell et al	1921	779	.00 45,000	Lot 37 Bessemer Ln. Woodland Est near Green Oreal Sp also easement
41852 Mar 30 1988	"	" "			M. Lyle Long et al	1922	201	.00 30,000	1.46 Acres Memorial Dr
42629 Apr 4 1988	"	" "			Robert D Waddell	1923	267	.00 40,000	Lot 14 Cannon Ave Chick Spring Sp. Green, also lot 5 W. Poinsett St
"	"	" "			" " "	1923	267		Green, Less any portions

REVERSE or MORTGAGEE Index to Real Estate Mortgages — Greenville County, S. C.

REG. U. S. PAT. OFFICE *Chas. McCarty* County Indexes Since 1888 An Identifying Trade Mark

Open at Proper Tab according to First Letter or Letters of Name and refer to Buff Sub-Index sheet for page reference.

COTT FAMILY NAME INDEX No. 75 © 1949
MADE BY THE COTT INDEX COMPANY, COLUMBUS, OHIO
SOLD BY PHOTO COPY SUPPLY, MAULDIN, S. C.

()

FILE NUMBER	MORTGAGEES	GIVEN NAMES	GIVEN NAMES	GIVEN NAMES	MORTGAGORS	BOOK	PAGE	Amount	BRIEF DESCRIPTION, LOCATION, ETC.
DATE OF RECORD	FAMILY NAMES	ABCDEF GH	IJKLMNO	PQRSTU VWXYZ					(Not Warranted)
43287 April 7, 1988	Citizens	B & L Assn			<i>alpha Bauer Contractors</i> R. B. Bauer	1924	21	15,000	Sumner Terrace Lot 8 Sumner Hill Rd.
43300 April 7, 1988	"	" "			<i>et al</i> Joseph J. Batson Jr.	1924	44	5,000	Quentin Dr. Lot 58 White Oak Hills Subd
44478 April 15, 1988	"	" "			<i>et al</i> John E. Centur	1925	402	20,000	Sec 1 Lot 35 Oak Hollow Sub.
44476 April 15, 1988	"	" "			Stewart H. Gillespie	1925	422	14,000	Tract 2 - Pine St Chick App Sp. Deer also tract 2.3
"	"	" "			" "	1925	422		Pine St Hill
44618 April 18, 1988	"	" "			<i>et al</i> Stephen C. Campbell	1925	659	3,500	Colony Sub. Lot 14 Cottage Ln. Dual Sp
44741 April 18, 1988	"	" "			<i>alpha Bauer Contractors</i> R. B. Bauer	1925	908	13,000	Lot 99 Pleasant Valley Sp. Deer.
44789 April 18, 1988	"	" "			Hazel C. Pruitt	1925	923	3,800	Lot 27 Poplar Dr. Chick App
45441 April 22, 1988	"	" "			J. Keith Johnson	1926	785	8,500	Deer Lot 6 Snow St Chick App Sp
45824 April 25, 1988	"	" "			Herald O. Schulz, et al	1927	226	30,000	24 1/2 acres Saluda Sp.
46112 April 26, 1988	"	" "			Robert W. Humphreys, et al	1927	647	48,000	Pepper tree Lot 190 Winding Way Sec 3
46449 Apr 28, 1988	"	" "			James P. McLead et al	1928	85	13,000	Lot 103 Gallina St. Greenville Village Green Chick App Sp also Prop.
46558 Apr 28, 1988	"	" "			" "	1928	85		Apartment County
46742 Apr 29, 1988	"	" "			Wesley H. Thornton, et al	1928	274	56,000	Greenbrook Hill Chick App Sp Lot 37438 Baden Dr + Dumblerwood
47386 May 3, 1988	"	" "			Deane S. Rasberry et al	1928	566		Rem 1881/77 559 + rem 1887/77 271 Rural 2 lots = 2 ac. In Mtg re
	"	" "			William A. Keels, et al	1929	489	6,000	Hills Sub d Lot 225 Amy Lane Colonial

REVERSE or MORTGAGEE Index to Real Estate Mortgages — Greenville County, S. C.

REG. U. S. PAT. OFFICE *Chas McCott* County Indexes Since 1888
An Identifying Trade Mark

 Open at Proper Tab according to First Letter or Letters of Name and refer to Buff Sub-Index sheet for page reference.

COTT FAMILY NAME INDEX No. 75 © 1949
MADE BY THE COTT INDEX COMPANY, COLUMBUS, OHIO
SOLD BY PHOTO COPY SUPPLY, MAULDIN, S. C.

FILE NUMBER DATE OF RECORD	MORTGAGEES FAMILY NAMES	GIVEN NAMES ABCDEFGH	GIVEN NAMES IJKLMNO	GIVEN NAMES PQRSTUVWXYZ	MORTGAGORS	BOOK	PAGE	Amount	BRIEF DESCRIPTION, LOCATION, ETC. (Not Warranted)
47515 May 3, 1988	Citizens	B & L Assn			Robert E. Grubbs, et al	1929	697	.00 45,000	2.83 acres Old Hwy 11
48120 May 6, 1988	"	" "			Audie K. Blackwell et al	1930	434	.61 34,868	Wilson Dr Chick Spgs Tp. Lot 15 Bonair Acres
48114 May 6, 1988	"	" "			Audie K. Blackwell et al	1930	437	.00 7,500	Wilson Dr Chick Spgs Tp. Lot 15 Bonair Acres
48214 May 6, 1988	"	" "			Jonathan R. Peery	1930	547	.00 70,000	Sat Pointe Sec II Lot 31 Building Way.
48440 May 9, 1988	"	" "			Timothy Craig Bank et al	1930	780	.00 5,000	Siegerville 6.8 acres S.L. Hwy 414 near
49166 May 12, 1988	"	" "			Hubert N. Dockey et al	1931	726	.00 60,000	2 acres plat St. 13.0 p. 21 also 20 ft. easement also
49408 May 13, 1988	"	" "			M.R. Long, Jr.	1931	973	.00 30,000	9 acres Bab Rd. Chick Spgs Tp. Lot 12, 13, 14, 15 Holly Vista
49819 May 17, 1988	"	" "			Reuben E. Newman	1932	533	.00 20,500	Spring Tp. Lot Mulberry St. Green Chul
50911 May 19, 1988	"	" "			Willam J. McKinney et al	1933	226	.00 10,000	less strip Lot 134 & pt lot 133 Byrd Blvd
51575 May 23, 1988	"	" "			Donnie R. Dockey, et al	1934	59	.00 60,000	Texas Rd. Tract - 1.71 ac + 1.54 ac Little
51951 May 25, 1988	"	" "			Douglas K. Raynes	1934	554	.00 7,000	Chick Springs Tp. Lot Edith Rd. near Green
52376 May 27, 1988	"	" "			David R. Jester et al	1935	165	.00 8,000	Lot Arch Dr + Sharon Dr Dwellings Hdqts, Ph II
53064 June 1, 1988	"	" "			Ronald D. Byrnes	1936	204	.00 51,000	Lot 23 Rosemont Dr.
53173 June 1, 1988	"	" "			Otis E. Johnson, et al	1936	401	.00 60,000	Lot 21 Oak Glen, Sec. 1 Chick Spgs TP.
53317 June 2, 1988	"	" "			Christopher A. Harvey et al	1936	646	.00 47,000	Lot 160 H.P. M.E. Manor Prop.

REVERSE or MORTGAGEE Index to Real Estate Mortgages — Greenville County, S. C.

REG. U. S. PAT. OFFICE *Chas McCott* County Indexes Since 1888 An Identifying Trade Mark

☞ Open at Proper Tab according to First Letter or Letters of Name and refer to Buff Sub-Index sheet for page reference.


COTT FAMILY NAME INDEX No. 75 © 1949
MADE BY THE COTT INDEX COMPANY, COLUMBUS, OHIO
SOLD BY PHOTO COPY SUPPLY, MAULDIN, S. C.

()

FILE NUMBER	MORTGAGEES	GIVEN NAMES	GIVEN NAMES	GIVEN NAMES	MORTGAGORS	BOOK	PAGE	Amount	BRIEF DESCRIPTION, LOCATION, ETC. (Not Warranted)
DATE OF RECORD	FAMILY NAMES	ABCDEFGHIJ	IJKLMNO	PQRSTUVWXYZ					
53837 June 6, 1988	Citizens	Building &	Loan Assoc.		Thomas M. Ferraw, et al	1937	418	59,947	.61 Rd. Pt tract 3 = 4.16 acres Cannon
56607 June 21, 1988	"	"	"	"	Charles N. Solecher, et al	1940	810	57,000	.00 day sub. Lot 21 Motherwell Dr. Hollis-
56906 June 22, 1988	"	"	"	"	P. W. McLeod	1941	319	13,000	.00 0.49 acres Aiken Chapel Rd
57433 June 24, 1988	"	"	"	"	Francis S. Wolfe	1941	835		Bk 1439 p 28 Release 0.92 acres Jan Mtg see
57434 June 24, 1988	"	"	"	"	Francis S. Wolfe et al	1941	835		Bk 1448 p 798 Release 0.92 acres Jan Mtg see
57435 June 24, 1988	"	"	"	"	Francis S. Wolfe	1941	835		Bk 1613 p 951 Release 0.92 acres Jan Mtg see
57436 June 24, 1988	"	"	"	"	Francis S. Wolfe	1941	835		Bk 1784 p 732 Release 0.92 acres Jan Mtg see
57437 June 24, 1988	"	"	"	"	Francis S. Wolfe	1941	835		Mtg see Bk 1747 p 96 Release lot Chick App sp Jan
58011 June 28, 1988	"	"	"	"	Betty K. Pawsee et al	1942	544	51,000	.00 Plot for Betty K. Pawsee 1 acre also easement
57976 June 28, 1988	"	"	"	"	Clarence L. Mooney	1942	612	1,400	.00 Lot 1 Church St. 1/2 acre
58605 June 30, 1988	"	"	"	"	Martha G. Pitman	1943	663	31,000	.00 App sp Lot 31 + 32 Sc Hwy 14 Child
257 July 1, 1988	"	"	"	"	Wanda H. Smith	1944	155	155,000	.00 + White Horse Rd. 18.29 acres Keeler Mill Rd.
623 July 5, 1988	"	"	"	"	Eugene B. Roe	1944	760	15,000	.00 Old Rd Highland sp 47.15 acres State Hwy 414 +
656 July 5, 1988	"	"	"	"	Jackie R. Wray et al	1944	799	16,000	.00 Also interest in strip 1.0 acres Crippen Creek Rd
784 July 6, 1988	"	"	"	"	George W. Vaughn et al	1944	982	45,000	.00 2 acres Lot 6 Barcombe Rd. less
1252 July 8, 1988	"	"	"	"	Conall W. Pitman et al	1945	504	5,000	.00 Also Lot 120 Pelman Mill Hwy Lot County Rd. Butler sp

REVERSE or MORTGAGEE Index to Real Estate Mortgages — Greenville County, S. C.

REG. U. S. PAT. OFFICE *Chas. McCott* County Indexes Since 1888 An Identifying Trade Mark


 Open at Proper Tab according to First Letter or Letters of Name and refer to Buff Sub-Index sheet for page reference.

COTT FAMILY NAME INDEX No. 75 © 1949
MADE BY THE COTT INDEX COMPANY, COLUMBUS, OHIO
SOLD BY PHOTO COPY SUPPLY, MAULDIN, S. C.

FILE NUMBER DATE OF RECORD	MORTGAGEES FAMILY NAMES	GIVEN NAMES ABCDEFGHIJ	GIVEN NAMES KLMNO	GIVEN NAMES PQRSTUVWXYZ	MORTGAGORS	BOOK	PAGE	Amount	BRIEF DESCRIPTION, LOCATION, ETC. (Not Warranted)
1533 July 11, 1988 1885	Citizens	Building &	Loan Assoc.		Henrik K. Plummens ^{etal}	1945	772	51,500	Apex Sp. Lot 62 also lot Chick
July 12, 1988 2827	"	"	"	"	L. B. Mau ^{etal}	1946	188	10,000	Lot 1 Green
July 18, 1988 2992	"	"	"	"	Margaret Butler West	1947	261	15,000	0.67 acres Taylor Rd
July 18, 1988 3118	"	"	"	"	Richard E. Knighton ^{etal}	1947	447	80,000	4.94 acres Little Sugar Rd Palmetto Terrace Cheryle Dr
July 19, 1988 3995	"	"	"	"	Carolyn Holloway Barr	1947	593	25,000	Lot 68 + pt lot 69
July 25, 1988 4489	"	"	"	"	Jack P. Dorman ^{etal}	1948	677	40,000	Lot 20 Carolina Ave. Development
July 26, 1988 5227	"	"	"	"	Earlyn Cagle Terry ^{etal}	1949	177	11,000	pt Lot Campbell St
July 29, 1988 5761	"	"	"	"	Joyce B. Miller	1950	374	7,500	Lots + pt Lots Arlington Ave Ext + Mt Vernon Rd
Aug 2, 1988 6853	"	"	"	"	Timothy D. Rhymer ^{etal}	1951	169	85,000	3.98 acres Memorial Dr
Aug 8, 1988 6887	"	"	"	"	James M. Kennemore ^{etal}	1952	364	9,000	Lot Taylor Rd + Crestview
Aug 8, 1988 7230	"	"	"	"	Linda L. Wilbanks aka C F Ownbey III III	1952	430	52,500	Apex Sp. Lot Taylor Rd Chick
Aug. 9, 1988 7485	"	"	"	"	Clenard F. Ownbey.	1952	763	48,000	Clenard F. Ownbey, III 2.30 ACS plat 8 prop of
Aug 10, 1988 7628	"	"	"	"	Patricia A. Wilson	1953	39	6,500	Spring Sp. Lot Bearden Ave, chicks
Aug 11, 1988 7934	"	"	"	"	John E. Carter	1953	236	50,000	Lot 35 Oak Hollow Sub-
Aug 12, 1988 7993	"	"	"	"	Annie Mae Hill	1953	460	25,000	Lot 48 pt lot 47 Power Rd.
Aug 12, 1988	"	"	"	"	David S. Hill + etal	1953	505	16,000	Lot 5 Oak Glenn

REVERSE or MORTGAGEE Index to Real Estate Mortgages — Greenville County, S. C.

REG. U. S. PAT. OFFICE *Chas McCott* County Indexes Since 1888 An Identifying Trade Mark

 Open at Proper Tab according to First Letter or Letters of Name and refer to Buff Sub-Index sheet for page reference.

COTT FAMILY NAME INDEX No. 75 © 1949
MADE BY THE COTT INDEX COMPANY, COLUMBUS, OHIO
SOLD BY PHOTO COPY SUPPLY, MAULDIN, S. C.



FILE NUMBER DATE OF RECORD	MORTGAGEES FAMILY NAMES	GIVEN NAMES ABCDEFGHIJ	GIVEN NAMES JKLMNO	GIVEN NAMES PQRSTUVWXYZ	MORTGAGORS	BOOK	PAGE	Amount	BRIEF DESCRIPTION, LOCATION, ETC. (Not Warranted)
8362 Aug 13, 1988	Citizens	Building &	Loan Assn,		James W. Ott et al	1954	74	.00	Also rights
18690 Aug 16, 1988	"	"	"		Margaret Balding et al	1954	542	53,900	Lot 24 Gray Fox Run Subd.
8772 Aug 17, 1988	"	"	"		G. Keith Johnson	1954	640	.00	Chick Springs, also lot adjacent Ave
8976 Aug 18, 1988	"	"	"		C. Carl Wagner, Jr.	1954	783	43,000	pt lot 4 Hilton St
9236 Aug 19, 1988	"	"	"		Michael David Bolden et al	1955	132	.00	Daniel Ave.
9414 Aug 22, 1988	"	"	"		David L. Pittman, et al	1955	396	9,000	pt lots 1+2 Marchant Place
10420 Aug 26, 1988	"	"	"		William F. Goodrich et al	1956	628	.00	Chick Springs Sp.
10601 Aug 29, 1988	"	"	"		Carrie Nell Edwards +	1956	938	15,000	Lot 31A Sec 1 Mill St.
10669 Aug 29, 1988	"	"	"		Bernie Cleo J. Coy	1957	35	.00	Lot 16 Rolling Meadows Estd
10694 Aug 29, 1988	"	"	"		Tommy M. Stringer	1957	51	85,000	Pine Woods Estates
10729 Aug 29, 1988	"	"	"		Calvin A Cowen	1957	90	7,500	Lot 54 + pt lot 55 Carlene Dr.
10878 Aug 30, 1988	"	"	"		Carl R. Pittman Jr. et al	1957	239	.00	3.27 acres Poplar Dr
11282 Sept 2, 1988	"	"	"		g. c. Fowler	1958	476	17,000	pt lot 2 Palmer St
11863 Sept 2, 1988	"	"	"		Paul Douglas Hannon	1958	598	35,000	tracts 24 + 25 Boxwood Rd
14034 Sept 19, 1988	"	"	"		Kyle D. Brant et al	1961	139	.00	pt lot 25 North Hills
14036 Sept 19, 1988	"	"	"		R. C. Robinson et al	1961	142	18,000	Lot 17 Cannons Pl.
								.00	St Gues
								65,000	. 41 acres Linn St + Bennett
								.00	16.1 acres Goodjoin Rd
								.00	Sec 4 Oreal Sp
								50,000	Lot 44 Valleytown Acres
								.00	Sp. Gues
								15,000	Lot 2 Hulst St Chick Spg
								.00	Chick Spg Sp. Sply County Prop also
								63,000	lots 23 pt lot 24 Cherry Hill

REVERSE or MORTGAGEE Index to Real Estate Mortgages — Greenville County, S. C.

REG. U. S. PAT. OFFICE *Chas. McCott* County Indexes Since 1888 An Identifying Trade Mark

 Open at Proper Tab according to First Letter or Letters of Name and refer to Buff Sub-Index sheet for page reference.

COTT FAMILY NAME INDEX No. 75 © 1949
MADE BY THE COTT INDEX COMPANY, COLUMBUS, OHIO
SOLD BY PHOTO COPY SUPPLY, MAULDIN, S. C.

FILE NUMBER DATE OF RECORD	MORTGAGEES FAMILY NAMES	GIVEN NAMES ABCDEFGHIJ	GIVEN NAMES JKLMNO	GIVEN NAMES PQRSTUVWXYZ	MORTGAGORS	BOOK	PAGE	Amount	BRIEF DESCRIPTION, LOCATION, ETC. (Not Warranted)
14379 Sept. 20, 1988	Citizens	Building &	Loan Assn,		Joe K. Smith Sr.	1961	520	55,000	Poinsetta Sub. Sec. III Lot 130 Poinsetta Dr.
14991 Sept 22, 1988	"	"	"		R. Allen Vaughn	1962	91	55,000	Vaughn Lot pt of Property by Robert B. Sp.
15087 Sept 23, 1988	"	"	"		Stephen H. Turner, et al	1962	210	85,000	Tract Turner Rd. Highland Clark Rd. Oneal Sp.
15135 Sept 23, 1988	"	"	"		Paul A. Gordon, et al	1962	243	40,000	5.95 acres McElhaneys Rd + Creek Rd, Chick Springs
15128 Sept 23, 1988	"	"	"		William P. Norris, et al	1962	271	17,000	Lot 23, 22+ pt lot 24 Brushy
15153 Sept 23, 1988	"	"	"		Stephen R. Barber, et al	1962	291	22,000	Lot 298 Sec B. Gomer Estates Chick Springs Sp.
15156 Sept 23, 1988	"	"	"		Susan A. Lynn, et al	1962	319	35,000	Lot Windsor Rd. = .60 acre
15441 Sept 26, 1988	"	"	"		Ray H. Huchalay	1962	577	41,000	Lot 15 Hwy 415 Chick Sp. Sp. Also Lot 1 Maple Hgts Chick Sp. Sp.
15839 Sept 28, 1988	"	"	"		Robert H. Smith Melissa H. Barnett.	1963	168	15,000	7.9 acres less 1 acre Mitchell Cr. Chick Springs Sub.
16121 Sept 29, 1988	"	"	"		Melissa H. Green, et al	1963	485	36,000	Lot 60 Dorley Court, Sec 3 .24 acre strip
16157 Sept 29, 1988	"	"	"		Robin G. Barnes, et al	1963	528	45,000	1.46 d. C. Hwy 101, less pt
16271 Sept 29, 1988	"	"	"		Bryan H. Riebe et al	1963	667	50,000	1.45 acres McElhaneys Rd.
17511 Oct. 6, 1988	"	"	"		James W. Singleton	1965	427	8,000	Lot 16 Pinecrest Dr.
17708 Oct. 7, 1988	"	"	"		Steve Sandlen	1965	668	33,000	Pt. Tract 5 Tyger Bridge Rd Cunningham Area Sec. 5
17637 Oct 7, 1988	"	"	"		Constance C. Egan	1965	580	50,000	Lot 4 Kembrell Rd. Oneal Sp.
17824 Oct 10, 1988	"	"	"		Jimmy D. Bayler et al	1965	785	11,000	Lot Mt Lebanon Rd.

REVERSE or MORTGAGEE Index to Real Estate Mortgages — Greenville County, S. C.

REG. U. S. PAT OFFICE *Chas McCorkle* County Indexes Since 1888 An Identifying Trade Mark


☞ Open at Proper Tab according to First Letter or Letters of Name and refer to Buff Sub-Index sheet for page reference.

COTT FAMILY NAME INDEX No. 75 © 1949
MADE BY THE COTT INDEX COMPANY, COLUMBUS, OHIO
SOLD BY PHOTO COPY SUPPLY, MAULDIN, S. C.

FILE NUMBER	MORTGAGEES FAMILY NAMES	GIVEN NAMES ABCDEFGHIJ	GIVEN NAMES JKLMNO	GIVEN NAMES PQRSTUVWXYZ	MORTGAGORS	BOOK	PAGE	Amount	BRIEF DESCRIPTION, LOCATION, ETC. (Not Warranted)
DATE OF RECORD									
17846 Oct 10 1988	Citizen	Building &	Loan	Assoc.	Francis E. Bishop	1965	841	8,000	Old Chick Spgs. Rd. Chick Spgs. Sp. Lot 1 + 5 1/2 Bent Creek Dr. +
19294 Oct 12 1988	"	"	"	"	Judith L. Mahaffey ^{etal}	1966	247	60,000	Lot 30 Oak Glen Sec 2
18506 Oct 13 1988	"	"	"	"	James K. Bank	1966	505	11,000	Mahon 13.79 acres prop. R.L.
18509 Oct 13 1988	"	"	"	"	Walter H. Hopper	1966	508	47,500	Henderson Forest Lot 44 Oakledge acres
19222 Oct 18 1988	"	"	"	"	Formerly Ruth Kemp Ruth Kemp Humphreys	1967	282	10,000	Chick Springs Sp. Lot 20 Brookwood Dr.
19369 Oct 19 1988	"	"	"	"	Deborah Elizabeth M. Green ^{etal}	1967	466	34,000	Sp also rights 4.76 ac Hwy 14 Highland
19629 Oct 20 1988	"	"	"	"	Jenayer D. Carter	1967	753	20,000	Springs Sp Lot 2 Natl Hwy 29 Chick
19662 Oct 20 1988	"	"	"	"	Carole R. Craft	1967	781	15,000	Mill Rd., Green Chick Springs Sp Lot Mimosa Dr. JKD Dr.
19917 Oct 21 1988	"	"	"	"	Curtis C. Thomason	1968	15	90,000	2.17 acres Lake Dr.
21538 Nov 1 1988	"	"	"	"	Robert A. Hammock ^{etal}	1970	176	11,500	0.74 ac Lot Berry Mill Rd.
21711 Nov 2 1988	"	"	"	"	Ronald C. Dear ^{etal}	1970	414	87,500	Lot 171 Camelot
22008 Nov 3 1988	"	"	"	"	Raymond C. Shaffer ^{etal}	1970	815	12,500	Green Mill Village sub. Lot 96 Green Mill Village
22660 Nov 7 1988	"	"	"	"	Richard K. Hurd	1971	485	41,500	W. Hurd Dr Lot plat 3 Richard + Lerna
22998 Nov 9 1988	"	"	"	"	J. Keith Johnson	1971	861	18,000	Dr Pt lot 5 Bennett St.
23376 Nov 11 1988	"	"	"	"	Bryan A. Snow ^{etal}	1972	245	37,500	Lot 45 Poinsett St
23556 Nov 14 1988	"	"	"	"	Paul A. Jordan Sr. ^{etal}	1972	409	15,000	0.21 acre Hubert St. Dr

REVERSE or MORTGAGEE Index to Real Estate Mortgages — Greenville County, S. C.

REG. U. S. PAT. OFFICE *Chas. McCott* County Indexes Since 1888
An Identifying Trade Mark

 Open at Proper Tab according to First Letter or Letters of Name and refer to Buff Sub-Index sheet for page reference.

COTT FAMILY NAME INDEX No. 75 © 1949
MADE BY THE COTT INDEX COMPANY, COLUMBUS, OHIO
SOLD BY PHOTO COPY SUPPLY, MAULDIN, S. C.

FILE NUMBER DATE OF RECORD	MORTGAGEES FAMILY NAMES	GIVEN NAMES ABCDEFGHIJ	GIVEN NAMES JKLMNO	GIVEN NAMES PQRSTUVWXYZ	MORTGAGORS	BOOK	PAGE	Amount	BRIEF DESCRIPTION, LOCATION, ETC. (Not Warranted)
23571 Nov. 14, 1988	Citizen	Building &	Loan		Clarence Z. Meoney	1972	434	2,200	Lot 1 Church St Green
23633 Nov. 14, 1988	"	"	"		C. Kyle Boger ^{etd}	1972	509	50,000	1.18 acre Sharon Dr.
23858 Nov 15, 1988	"	"	"		Ruby W. Painter	1972	710	15,000	Lots 28, 29, 30, 31 Pelham Rd Chick App Sp. also Lots 7+8 Pelham Rd Chick App Sp.
"	"	"	"		" "	1972	710		
"	"	"	"		" "	1972	710		
24440 Nov 18, 1988	"	"	"		Phillip W. Hannah ^{etd}	1973	290	6,000	Lot South Side St Green Chick App Sp also pt tract 1 Sikes Rd Chick App Sp.
"	"	"	"		" "	1973	290		Rd
25037 Nov 22, 1988	"	"	"		David A. Jones ^{etd}	1973	955	50,000	1.76 acre Jews Bridge
26126 Nov 30, 1988	"	"	"		Robert C. Hartley ^{etd}	1975	278	95,000	Lot 50 Walker's Crossing Dwelling Hts PH
26475 Dec 2, 1988	"	"	"		Ronald D. Byrnes	1975	776	5,000	Lot 23 Rosemont Dr
26897 Dec 5, 1988	"	"	"		Stanley O Duckette ^{etd}	1976	260	37,000	Property of S.C. Hwy 414 Sec II
27066 Dec 6, 1988	"	"	"		Linda B. Huff	1976	430	16,500	Lot 82 Bena Forest Highland Sp.
27257 Dec 7, 1988	"	"	"		Edward James ^{etd}	1976	622	8,100	6.14 acre Farrester Rd. Crest Sp. Sec 2
27269 Dec 7, 1988	"	"	"		Lewis J. Hendrix ^{etd}	1976	643	88,000	Lot 30 Ford Lane Estate W. Dennis Smith & less pt
27445 Dec 8, 1988	"	"	"		J Eric Kindberg	1976	859	15,000	Le 47 Ac Plat of Property of
27989 Dec 12, 1988	"	"	"		Larry Albert Good	1977	422	22,000	Lot 36 Chute App Sp

REVERSE or MORTGAGEE Index to Real Estate Mortgages — Greenville County, S. C.

REG. U. S. PAT. OFFICE *Chas McCott* County Indexes Since 1888 An Identifying Trade Mark

 Open at Proper Tab according to First Letter or Letters of Name and refer to Buff Sub-Index sheet for page reference.

COTT FAMILY NAME INDEX No. 75 © 1949
MADE BY THE COTT INDEX COMPANY, COLUMBUS, OHIO
SOLD BY PHOTO COPY SUPPLY, MAULDIN, S. C.

()

FILE NUMBER DATE OF RECORD	MORTGAGEES FAMILY NAMES	GIVEN NAMES ABCDEFGHIJ	GIVEN NAMES KLMNO	GIVEN NAMES PQRSTUVWXYZ	MORTGAGORS	BOOK	PAGE	Amount	BRIEF DESCRIPTION, LOCATION, ETC. (Not Warranted)
28622 Dec. 15, 1988	Citizens				<i>et al</i> Charles J. Hawkins	1978	104	40,000	Springs Tp Lot 4 State Park Rd. Chick
28803 Dec. 16, 1988	"	"	"	"	<i>et al</i> William R. Mitchell	1978	337	40,000	3 1/2 Ac. SC Hwy 415
29066 Dec. 19, 1988	"	"	"	"	<i>et al</i> Steven M. Steading	1978	696	25,000	Springs Tp Circle View Dr. Chick
29542 Dec. 21, 1988	"	"	"	"	Lisa D. Roberts	1979	362	27,000	0.90 Ac. O'Neal Tp North Ave less pls
29763 Dec. 22, 1988	"	"	"	"	Robert H. Waddell	1979	721	9,000	Lot 5 West Pinnett St
130459 Dec. 29, 1988	"	"	"	"	<i>et al</i> Robert Jester	1980	590	12,000	Lot 3 Bates Tp
1699 Jan. 12, 1989	"	"	"	"	<i>et al</i> Eddie N. Satterfield, Jr.	1983	191	55,500	1.38 acres Cool. Creek Rd. also 10 acres Hwy, Reid D. Lewis
2131 Jan. 16, 1989	"	"	"	"	Judy R. Burns	1983	797	50,000	10 acres Highland Tp. Green Hill Village
2928 Jan. 20, 1989	"	"	"	"	Carol D. Dross	1984	576	27,000	.22 acres Pennsylvania Ave
3163 Jan. 23, 1989	"	"	"	"	<i>et al</i> Stanley O. Duckitt	1984	888	3,000	Lot Hwy 414
4324 Jan. 30, 1989	"	"	"	"	<i>et al</i> Jerry A. Emerson	1985	989		Release Lot 63 Green Ferns Dr White Oak Hill Ave III Fern Mtg. see Bk 1898 pg 197
4415 Jan. 31, 1989	"	"	"	"	"	1985	989		To. Sub. Green
4414 Jan. 31, 1989	"	"	"	"	Brady Steven Sandlin	1986	254	16,500	Lot 4 Metall Manufacturing Howard Ave
4540 Jan. 31, 1989	"	"	"	"	Bernice Cleo J. Cox	1986	257	15,000	Tracts 24 + 25 Boswell Rd
5073 Feb. 2, 1989	"	"	"	"	<i>et al</i> James B. Ashe	1986	389	65,000	Lot 18 Burgess Hills Ave III Bilvest Estate Ave III
	"	"	"	"	<i>et al</i> D. Keith Peshuff	1987	65	73,000	Lot 60 Beechwood Rd.

REVERSE or MORTGAGEE Index to Real Estate Mortgages — Greenville County, S. C.

REG. U. S. PAT. OFFICE *Cott* County Indexes Since 1888 An Identifying Trade Mark

Open at Proper Tab according to First Letter or Letters of Name and refer to Buff Sub-Index sheet for page reference.

COTT FAMILY NAME INDEX No. 75 © 1949
MADE BY THE COTT INDEX COMPANY, COLUMBUS, OHIO
SOLD BY PHOTO COPY SUPPLY, MAULDIN, S. C.

FILE NUMBER DATE OF RECORD	MORTGAGEES FAMILY NAMES	GIVEN NAMES ABCDEFGHIJ	GIVEN NAMES JKLMNOPQ	GIVEN NAMES RSTUVWXYZ	MORTGAGORS	BOOK	PAGE	Amount	BRIEF DESCRIPTION, LOCATION, ETC. (Not Warranted)
5143 Feb 3, 1989	Citizens	Building &	Loan Assoc		Bill Davidson Bldg	1987	146	40,000	Lot 188 Peppertree Ln III
5245 Feb 3, 1989	"	"	"		John L. Rice ^{et al}	1987	217	60,000	lots 28+29 Chick App Sp
5424 Feb 6, 1989	"	"	"		Bryan J. Stokes ^{et al}	1987	406	45,500	Sp. lot 67 Burgess Hills Chick Springs
5485 Feb 6, 1989	"	"	"		Jonathan R. Peery	1987	478	60,000	1/2 mile thru Phase IB lot 15 Natchez Court Half.
6115 Feb 10, 1989	"	"	"		Ricky M. Perry ^{et al}	1988	186	25,000	lot Plat Bk 125 pg. 8
6129 Feb 10, 1989	"	"	"		Hubert N. Dockery ^{et al}	1988	199	10,000	2.0 acre Plat Bk 13-0 pg. 21 + also 20' ft. easement for ingress & egress + also 0.9 acre Baton Rd
6349 Feb 13, 1989	"	"	"		Clyde A. Chesney ^{et al}	1988	465	74,000	also lot 24 Carolina Ct Sec I lot 25 Marlens Ave Sec I also lot 23
6560 Feb 14, 1989	"	"	"		Jeffrey Watson ^{et al}	1988	678	19,000	Sec I lot 26 Pine Grove Peace Haven
7249 Feb 17, 1989	"	"	"		Henry H. Hammond III ^{et al}	1989	379	80,000	Acres lot 26 = 2.43 acres Clearview
7784 Feb 22, 1989	"	"	"		Carl H. Patat Sr	1989	965	6,000	North Ave Chick App Sp lot W. Arlington Ave + Paris mt Sp.
7954 Feb 23, 1989	"	"	"		Poinsettia Properties ^{et al}	1990	143	600,000	lot 43 New Bernambr Rd.
8634 Feb 28, 1989	"	"	"		Jimmy Z. Youngblood ^{et al}	1990	892	18,000	lot 1 Black Dr. Butler Sp.
8652 Feb 28, 1989	"	"	"		Bobby J. Hood ^{et al}	1990	916	18,000	Sp. Pt. lot Wood Dr. Chick Springs
8767 Feb 28, 1989	"	"	"		Phil Dardner, Inc.	1991	64	40,000	O'Neal Sp. lot 21 Rolling Hills Sub. Phase II

INDIRECT or MORTGAGEE Index to Real Estate Mortgages — Greenville County, S. C.

REG. U. S. PAT. OFFICE *Chas. McKee* County Indexes Since 1888 An Identifying Trade Mark

Open at Proper Tab according to First Letter or Letters of Name and refer to Buff Sub-Index sheet for page reference.

COTT FAMILY NAME INDEX No. 75 © 1949
MADE BY THE COTT INDEX COMPANY, COLUMBUS, OHIO
SOLD BY PHOTO COPY SUPPLY, MAULDIN, S. C.

()

FILE NUMBER DATE OF RECORD	MORTGAGEES FAMILY NAMES	GIVEN NAMES ABCDEFGH	GIVEN NAMES IJKLMNO	GIVEN NAMES PQRSTUVWXYZ	MORTGAGORS	BOOK	PAGE	Amount	BRIEF DESCRIPTION, LOCATION, ETC. (Not Warranted)
9858 Mar 7, 1989	Citizens	Building & Loan			Carolyn J Jones	1992	357	13,000	Over Chick App. Sp. Lot 13 Westfield Ave
10585 Mar 10, 1989	"	"	"		Daniel K. Baytes ^{etal}	1993	48	40,000	+ Rasette J. Baytes 1.05 acres Survey for Daniel K
11653 Mar 17, 1989	"	"	"		S/A Maria Bobotis Maria Bobotis Zoster	1994	155	32,000	Kingstate Lot 119 Zembours Way
11876 Mar 20, 1989	"	"	"		James Robert Thornton ^{etal}	1994	440	37,000	Highland Sp. Lot 3 = 5 acres Garden Rd.
11888 Mar 20, 1989	"	"	"		Ronald Orval Bennett	1994	451	25,000	Right of way. Lot plat Bl. 6-7 pg 9 & also
11971 Mar 20, 1989	"	"	"		Richard A. Powell	1994	576	21,000	Monticello ave Lot 73 McAdoo ave +
12078 Mar 21, 1989	"	"	"		Carl Pittman Jr. ^{etal}	1994	675	80,000	100 Bum Lot 17 Sherwood Ave.
12964 Mar 27, 1989	"	"	"		Proy H. Jones ^{etal} AKA Ronnie Dennis Chism ^{etal}	1995	746	65,000	100 Lot Hudson Rd. Butler Sp
13384 Mar 29, 1989	"	"	"		Ronnie D. Chism	1996	240	50,000	.00 Lot 1 State Park Rd.
13798 Mar 31, 1989	"	"	"		Lanier Duest	1996	934	85,000	.00 Lot 11 Oak Pointe Sec II
13976 Apr 3, 1989	"	"	"		Raymond E. Wolfe ^{etal}	1997	243	45,000	100 Highland Sp. Lot - 5 acre Liberty Church Rd
14256 Apr 4, 1989	"	"	"		Jerry a. Davis ^{etal}	1997	607	21,000	.00 Pl. 1 Lot 2 Peachtree Ridge
14742 Apr 6, 1989	"	"	"		James L. Babb	1998	142	40,000	.00 also 34,100 acre Bridge Rd Lot Bridge Rd. Chick App. Sp.
15885 Apr 13, 1989	"	"	"		Charles L. Allen ^{etal}	1999	501	61,000	.00 Lot 59 Adams mill Ests.
16172 Apr 14, 1989	"	"	"		Frank C. Burrell	1999	876	34,000	.00 Lot 33 Chestnut Hills
17684 Apr 25, 1989	"	"	"		James D. Grables ^{etal}	2001	501	12,000	.00 1.00 acre Orval Sp

INDIRECT or MORTGAGEE Index to Real Estate Mortgages — Greenville County, S. C.

REG. U. S. PAT. OFFICE *Chas McCott* County Indexes Since 1888 An Identifying Trade Mark

 Open at Proper Tab according to First Letter or Letters of Name and refer to Buff Sub-Index sheet for page reference.

COTT FAMILY NAME INDEX No. 75 © 1949
MADE BY THE COTT INDEX COMPANY, COLUMBUS, OHIO
SOLD BY PHOTO COPY SUPPLY, MAULDIN, S. C.

FILE NUMBER DATE OF RECORD	MORTGAGEES FAMILY NAMES	GIVEN NAMES ABCDEFGH	GIVEN NAMES IJKLMNO	GIVEN NAMES PQRSTUVWXYZ	MORTGAGORS	BOOK	PAGE	Amount	BRIEF DESCRIPTION, LOCATION, ETC. (Not Warranted)
17869 Apr 26, 1989	Citizens	Building & Loan			Roy Loren Campbell ^{et al}	2001	719	40,000	1 acre Klossy Mtn Rd
18427 Apr 28, 1989	"	"	"		Bennie R. Conrull	2002	324	40,000	Height thick Springs 2p Lot 51 Sheffield Rd Belmont
18684 May 1, 1989	"	"	"		Jay E. Wagner	2002	740	40,000	Chick Spy Sp. 0.37 acres Landrum St
19016 May 2, 1989	"	"	"		Annie Mae B. Childers	2003	101	3,000	Kruer Lot 118 Kruer Mill Village
19032 May 2, 1989	"	"	"		David Z. Koch ^{et al}	2003	130	20,000	Sec II Lot 45 Oak Hollow Sub
19587 May 5, 1989	"	"	"		Thomas Harold Jenkins ^{Jr.}	2003	789	68,000	Sec II Monarch Place Lot 31 Wedgewood Place
19736 May 5, 1989	"	"	"		Eddie L. Coleman ^{et al}	2003	958	55,000	Lot 17 Dwelling Hgts Ph II
19737 May 8, 1989	"	"	"		Lawrence H. Prole ^{et al}	2003	961	8,000	Pleasant Hgts Lots 35 + 36 Oaklawn Ave
20015 May 9, 1989	"	"	"		Douglas E. Sprayberry	2004	216	54,000	Lot East Ave
20299 May 10, 1989	"	"	"		Edgar A. McE Dowell ^{et al}	2004	489	20,000	Phon II Lot 22 Dwelling Heights
20583 May 11, 1989	"	"	"		David W. Williams ^{et al}	2004	752	20,000	Lot 32 Half Mile Lake Ph 1B Cir
20920 May 15, 1989	"	"	"		Ned Hugh Thornton ^{et al}	2005	131	30,000	Lot 58 + Lot 59 Westmoreland
20963 May 15, 1989	"	"	"		Lue R. Jenkins ^{et al}	2005	154	58,800	Dumfries Terrace Lot Broadland Dr
20965 May 15, 1989	"	"	"		Harold Norman Mayfield ^{Jr.}	2005	158	32,000	Lot Summer Cir
21170 May 16, 1989	"	"	"		Billy Joe Woster	2005	401	23,000	.90 acres State Park Rd.
21700 May 18, 1989	"	"	"		David A. Jones ^{et al}	2005	975	8,000	1.76 acres Jews Bridge Rd

INDIRECT or MORTGAGEE Index to Real Estate Mortgages — Greenville County, S. C.

REG. U. S. PAT. OFFICE *CharmLoth* County Indexes Since 1888 An Identifying Trade Mark

☞ Open at Proper Tab according to First Letter or Letters of Name and refer to Buff Sub-Index sheet for page reference.


COTT FAMILY NAME INDEX No. 75 © 1949
MADE BY THE COTT INDEX COMPANY, COLUMBUS, OHIO
SOLD BY PHOTO COPY SUPPLY, MAULDIN, S. C.

()

FILE NUMBER DATE OF RECORD	MORTGAGEES FAMILY NAMES	GIVEN NAMES ABCDEFGH	GIVEN NAMES IJKLMNO	GIVEN NAMES PQRSTUVWXYZ	MORTGAGORS	BOOK	PAGE	Amount	BRIEF DESCRIPTION, LOCATION, ETC. (Not Warranted)
21859 May 19, 1989	Citizens	Building & Loan			Earllyn H. Inry et al	2006	114	45,000	Townhouses No 2 Hwy Prop Reg. Unit 2-B The Village
21860 May 19, 1989	"	"	"		Auburn Wayne O'Dell et al	2006	117	26,000	2. Lot 1 Pelham St Church App
62721 May 25, 1989	"	"	"		11616 Bauer Contractors R. B. Bauers	2007	112	10,600	Lot 361 Pleasant Valley sub
23659 May 31, 1989	"	"	"		James E. Ripass et al	2008	376	52,500	ingress & egress pt Lot 1 also right of
24333 June 5, 1989	"	"	"		Fredrick Z. Mahaffey et al	2009	295	4,000	Lot 30 Oak Glen Sec 2
24607 June 6, 1989	"	"	"		Thomas E. Satterfield et al	2009	532	30,000	46 4.8 acres Plat Bk 157 pg
24966 June 8, 1989	"	"	"		Kenneth W. Batcher	2009	953	29,000	Mosteller Rd Lot 14 + 15 Hwy 14 &
25921 June 15, 1989	"	"	"		Jonathan A. Long et al	2010	896	48,000	Lot 27 Pleasant Hgts
26847 June 20, 1989	"	"	"		Ronald E. Jones et al	2012	011	88,500	9.77 acres Plat 16 V - pg 24
27357 June 23, 1989	"	"	"		Danny Sank	2012	485	80,000	St. Cannon Rd
27864 June 27, 1989	"	"	"		Dennis J. Schneider et al	2012	982	16,400	1.1 acres Mannon Lake side
28159 June 29, 1989	"	"	"		James B. Ash et al	2013	430	10,000	Lot 18 Burgess Hill Sec III
28855 July 3, 1989	"	"	"		Larry D. Rebinette et al	2014	322	26,500	pg 75 2.98 acres plat Bk 7-W
29145 July 5, 1989	"	"	"		Diamond Book et al	2014	713	30,000	Church Rd. 2.80 acres Pleasant Hill
29906 July 11, 1989	"	"	"		O. W. Bannister, Jr et al	2015	590	30,000	Rd. Barksdale sub. Lot 6 Windmont Rd. + Halidon
30569 July 14, 1989	"	"	"		Edward Gary Cannon et al	2016	238	53,500	Lot 15 State Park Rd.

INDIRECT or MORTGAGEE Index to Real Estate Mortgages — Greenville County, S. C.

REG. U. S. PAT OFFICE *Chas. McCott* County Indexes Since 1888 An Identifying Trade Mark

 Open at Proper Tab according to First Letter or Letters of Name and refer to Buff Sub-Index sheet for page reference.

COTT FAMILY NAME INDEX No. 75 © 1949
MADE BY THE COTT INDEX COMPANY, COLUMBUS, OHIO
SOLD BY PHOTO COPY SUPPLY, MAULDIN, S. C.

FILE NUMBER DATE OF RECORD	MORTGAGEES FAMILY NAMES	GIVEN NAMES ABCDEFGH	GIVEN NAMES IJKLMNO	GIVEN NAMES PQRSTUVWXYZ	MORTGAGORS	BOOK	PAGE	Amount	BRIEF DESCRIPTION, LOCATION, ETC. (Not Warranted)
30603 July 14, 1989	Citizens	Building & Loan			Mark R. Leach ^{et al}	2016	290	80,000	Lot 6 Oak Hollow
30846 July 17, 1989	"	"	"		Gregory D. Bentzel AKA Brenda C. Parker	2016	586	10,000	Lot 1 Shade St Deer Hollow Ext.
31054 July 18, 1989	"	"	"		Brenda C. Southwick	2016	846	20,000	Lot 54 Orlando Ave Hills
31187 July 18, 1989	"	"	"		Marion D. Baker ^{et al}	2016	853	27,000	Lot 12 Brown De Rolling Terrace see Bl 1957 p 35
32228 July 19, 1989	"	"	"		Bernice Cleo J. Cox	2016	948		Release Tract 25 Howard Ave
32506 July 24, 1989	"	"	"		Jeffrey Z. Bostis ^{et al}	2017	997		4.05 acre tract Stewart Rd
32812 July 25, 1989	"	"	"		Bobby D. Johnson ^{et al}	2018	386	6,800	Lot 13 Pincrest Dr.
34603 July 26, 1989	"	"	"		Donald C. Dear ^{et al}	2018	677	12,000	Lot 71 Camelot 1772 Pg. 350
35008 Aug 7, 1989	"	"	"		George C. Jones ^{et al}	2021	063		Release 8 acre for Mary Ann Bl Paris Mt Sp. East Perry Rd
36687 Aug 8, 1989	"	"	"		Luther W. Cranford ^{et al}	2021	379	15,000	Lot 6 Seawood Hills
37055 Aug 17, 1989	"	"	"		Ronnie J. Denmore	2023	141	12,500	Tract = 1.67 acres Melbrook Hills
39897 Aug 21, 1989	"	"	"		Willie M. Cannada ^{et al}	2023	551	65,000	13.66 acre Map Bridge Rd + Hwy 101 O'Neal Sp. + also lot Map Bridge Rd. O'Neal Sp
37447 Aug 22, 1989	"	"	"		Randy S. Bright ^{et al}	2024	17	50,000	Jones mill Rd. Tract 4 Coopers Knoll
39156 Aug 31, 1989	"	"	"		Marty Reynolds	2025	884	21,000	Lot 19 Hillside Terrace
39897 Sept 5, 1989	"	"	"		Ronald O'Neal Bennett	2026	842	12,500	ingress & egress St. plat bk 6-9 pg 9 also Hwy for

INDIRECT or MORTGAGEE Index to Real Estate Mortgages — Greenville County, S. C.

REG. U. S. PAT OFFICE *Chas. McKee* County Indexes Since 1888
An Identifying Trade Mark

Open at Proper Tab according to First Letter or Letters of Name and refer to Buff Sub-Index sheet for page reference.

COTT FAMILY NAME INDEX No. 75 © 1949
MADE BY THE COTT INDEX COMPANY, COLUMBUS, OHIO
SOLD BY PHOTO COPY SUPPLY, MAULDIN, S. C.

()

FILE NUMBER DATE OF RECORD	MORTGAGEES FAMILY NAMES	GIVEN NAMES ABCDEFGHIJ	GIVEN NAMES KLMNO	GIVEN NAMES PQRSTUVWXYZ	MORTGAGORS	BOOK	PAGE	Amount	BRIEF DESCRIPTION, LOCATION, ETC. (Not Warranted)
41450 Sept 14, 1989	Citizens		Building & Loan		Ruelen E. Newman	2028	586	8,000 ^{.00}	Sp. Lot Mullermy St Chick App
41462 Sept 14, 1989	"	"	"		Benny L. Beacham	2028	617	35,000 ^{.00}	Prop 9 American Bank & Trust Co. Lot 78 Plat Bk Jpg 254
41685 Sept. 15, 1989	"	"	"		W. Riley Owens	2028	767	80,000 ^{.00}	Lot 3 Hillurst Dr
41932 Sept 18, 1989	"	"	"		David A. Reeve	2029	022	13,000 ^{.00}	Brookhaven Lot 10 Rescue Dr
41971 Sept 18, 1989	"	"	"		D. Allen West	2029	081	29,546 ^{.01}	Chick App Sp Deer pt Lot 20 Sanford St
42300 Sept 20, 1989	"	"	"		James J. Barham	2029	429	20,000 ^{.00}	Ormal Sp. 5 acres Proue Meadow Rd
42412 Sept 20, 1989	"	"	"		Virgil E. Burkett	2029	532	65,000 ^{.00}	Lot 16 Dwelling Hgts
42456 Sept 20, 1989	"	"	"		Barry D. Barbour	2029	568	50,000 ^{.00}	Hgts. also strip Lots 70, 71, 72, 73 Enore
43622 Sept 28, 1989	"	"	"		Rick M. Black	2030	963	35,500 ^{.00}	Chick App Sp. Deer Lot 48 & 49 Caldwell St
43873 Sept 29, 1989	"	"	"		Frank A. Williams III	2031	326	28,000 ^{.00}	Lot Chick Springs Rd
44436 Oct. 3, 1989	"	"	"		Charles N. Dolisbee Jr.	2032	181	16,500 ^{.00}	Lot 16 Hammond Ave. Deer
45069 Oct 6, 1989	"	"	"		Roger Odell Hall	2032	856	50,000 ^{.00}	0.097 acres also 0.119 acres Old Aptly Rd. also 1.338 acres
45144 Oct 6, 1989	"	"	"		Bernard Joseph Stieck	2032	946	33,000 ^{.00}	0.79 acres
46290 Oct. 13, 1989	"	"	"		Audie K. Blackwell	2034	103	5,000 ^{.00}	Acres Chick Springs Sp Lot 15 Wilson Dr. Bonaire
46454 Oct 16, 1989	"	"	"		Lina W. Perry	2034	307	47,000 ^{.00}	Brook Chick App Sp Lot 9 Elaine Dr Pine

INDIRECT or MORTGAGEE Index to Real Estate Mortgages — Greenville County, S. C.

REG. U. S. PAT OFFICE *Chas McCott* County Indexes Since 1888
An Identifying Trade Mark

 Open at Proper Tab according to First Letter or Letters of Name and refer to Buff Sub-Index sheet for page reference.

COTT FAMILY NAME INDEX No. 75 © 1949
MADE BY THE COTT INDEX COMPANY, COLUMBUS, OHIO
SOLD BY PHOTO COPY SUPPLY, MAULDIN, S. C.

FILE NUMBER DATE OF RECORD	MORTGAGEES FAMILY NAMES	GIVEN NAMES ABCDEFGHIJ	GIVEN NAMES JKLMNO	GIVEN NAMES PQRSTUVWXYZ	MORTGAGORS	BOOK	PAGE	Amount	BRIEF DESCRIPTION, LOCATION, ETC. (Not Warranted)
47673 Oct 23, 1989	Citizens	Building & Loan			William L. Poe ^{et al}	2035	587	8,000	Lot 1 Ballenger Taylor Rd
47694 Oct 23, 1989	"	"	"		Margaret D. Gilstrap ^{et al}	2035	625	50,000	Also Lot Lot Pine St Greer
48241 Oct 25, 1989	"	"	"		Calvin J. Williams	2036	258	4,000	also Lot Greer - Lot 1 - I B.S. Skuman Ests
48397 Oct 26, 1989	"	"	"		Darrell Z. Farmer ^{et al}	2036	516	37,000	2p. 1.10 acre A.C Hwy 414 Highland
48736 Oct 27, 1989	"	"	"		Philip M. Rans ^{et al}	2036	855	60,000	Spgs Sp. Lot 23 Starlin Hgts Chick
49212 Oct 31, 1989	"	"	"		William R. Jones ^{et al}	2037	512	80,000	Lot Wilson Dr.
49763 Nov 2, 1989	"	"	"		Cecil W. McClimon	2038	458	30,000	Spring Sp Lot W. Bearden St. Chick
50152 Nov 6, 1989	"	"	"		Daniel Z. Littleton ^{et al}	2038	903		Mtgem Bk 1897 ps 803 Release Lot Plat Bk 16-U ps 70 3m
50153 Nov 6, 1989	"	"	"		Daniel Z. Littleton ^{et al}	2038	904		For mtg see Bk 1897 ps 806 Release Lot Plat Bk 16-U ps 70
50681 Nov 9, 1989	"	"	"		James E. Pace ^{et al}	2039	444	65,000	4 2 acres Blaney Mt Sp.
50800 Nov 9, 1989	"	"	"		William A. Parton	2039	560	18,000	Lot 38 Benjamin Ave
51515 Nov 14, 1989	"	"	"		Dean D. Forester ^{et al}	2040	383	38,000	0.25 acre Lockull Rd.
52762 Nov 16, 1989	"	"	"		Ronald J. Ferguson ^{et al}	2040	773	28,300	Lot Skyland Dr
53560 Nov 22, 1989	"	"	"		Morphy J. Mayfield	2041	727	22,000	Chick Spgs Sp. Greer Lot 234 1st lot at Carey Ave
53557 Nov 29, 1989	"	"	"		Joseph W. Dill	2042	712	8,000	1.43 acre Hwy 290 Onal Sp.
Nov 29, 1989	"	"	"		Willodean M. Crawford	2042	721	35,500	Lot 6 Mt Vernon Cir

INDIRECT or MORTGAGEE Index to Real Estate Mortgages — Greenville County, S. C.

REG. U. S. PAT OFFICE *Chas. McCall* County Indexes Since 1888 An Identifying Trade Mark

Open at Proper Tab according to First Letter or Letters of Name and refer to Buff Sub-Index sheet for page reference.

COTT FAMILY NAME INDEX No. 75 © 1949
MADE BY THE COTT INDEX COMPANY, COLUMBUS, OHIO
SOLD BY PHOTO COPY SUPPLY, MAULDIN, S. C.

()

FILE NUMBER DATE OF RECORD	MORTGAGEES FAMILY NAMES	GIVEN NAMES ABCDEFGH	GIVEN NAMES IJKLMNO	GIVEN NAMES PQRSTUVWXYZ	MORTGAGORS	BOOK	PAGE	Amount	BRIEF DESCRIPTION, LOCATION, ETC. (Not Warranted)
53960 Nov. 30, 1989	Citizens	Building & Loan Assoc			Paul O. Zister ^{et al}	2043	191	.00 60,000	Forest Lot 270 Cherokee Dr. Cherokee
54109 Dec 1, 1989	"	"	"		David B. Owens	2043	419	.00 14,000	0.96 acres Orial Sp.
54177 Dec 1, 1989	"	"	"		Harold B. Ross ^{et al}	2043	449	.00 5,000	Lot 17 + 18 Plat Bk K pg 69
54210 Dec 1, 1989	"	"	"		David C. Waldrep ^{et al}	2043	516	.00 50,000	Lot 12 Schwiers at Cleveland
54236 Dec 1, 1989	"	"	"		Ray Blackwell	2043	513	.00 22,500	Lot 20 See Sub for Woodside
54209 Dec. 1, 1989	"	"	"		Carl E. Kohlhepp	2043	489	.00 30,000	Lot 1 Buncombe Rd + pt lot
54203 Dec. 1, 1989	"	"	"		Carl E. Kohlhepp	2043	498	.00 47,000	Lot 96 Plat Bk G Pg 112
54461 Dec. 4, 1989	"	"	"		Richard D. Balmer ^{et al}	2043	825	.00 55,000	Lot 43 Holiday Hill
55644 Dec 11, 1989	"	"	"		Thomas E. Satterfield ^{et al}	2045	90	.00 45,000	4.8 acres
55675 Dec 11, 1989	"	"	"		Ronald Dennis Chism ^{et al}	2045	170	.00 60,000	Lot 1 State PK Rd
55811 Dec. 12, 1989	"	"	"		Virgil A. Wactor ^{et al}	2045	287	.00 6,000	Prop. Ab Chick Spring Sp. Lot 21 = 1.8 acres Henderson
56106 Dec 14, 1989	"	"	"		David Allen Blackwell ^{et al}	2045	641	.00 21,000	Camp Rd. Glassy Mt Sp. 1.25 acres Christ Rock
56626 Dec 18, 1989	"	"	"		Michael J. Sweet ^{et al}	2046	256	.00 90,000	68.20 acres Wings Rd
56634 Dec 18, 1989	"	"	"		Ricky Dale Coleman	2046	290	.00 20,000	Butler Sp. 1.64 acres Coleman Rd
56882 Dec. 19, 1989	"	"	"		Gladys L. Heskins	2046	606	.00 13,000	Chick Springs Sp. Lot 12 Terrace Gardens

