


# INDIRECT or MORTGAGEE Index to Real Estate Mortgages — Greenville County, S. C.

REG. U. S. PAT. OFFICE *Chas McCott* County Indexes Since 1888  
An Identifying Trade Mark

 Open at Proper Tab according to First Letter or Letters of Name and refer to Buff Sub-Index sheet for page reference.

COTT FAMILY NAME INDEX No. 75 © 1949  
MADE BY THE COTT INDEX COMPANY, COLUMBUS, OHIO  
SOLD BY WALKER, EVANS & COGSWELL CO., CHARLESTON, S.C.

(A)

FILE NUMBER DATE OF RECORD	MORTGAGEES FAMILY NAMES	GIVEN NAMES ABCDEFGH	GIVEN NAMES IJKLMNO	GIVEN NAMES PQRSTUVWXYZ	MORTGAGORS	BOOK	PAGE	Amount	BRIEF DESCRIPTION, LOCATION, ETC. ( Not Warranted )
15823 Jan. 2, 1975	Greer	Fed. S. & L.		<i>Cancelled</i> <i>1-14-83 #17270 Sat Bk. 79-287</i> <i>Donnie S. Luskley</i> <i>ASSG</i>	Lois K. Lynn	Deed Bk 1012	549		RIPIA
16692 Jan 14, 1975	"	"	"	"	Paul D. Forrester	1331	458		For mtg. au Rem Bk. 1201 pg. 290 Release lat of land O'Neil Sp.
16673 Jan 14, 1975	"	"	"	"	Paul D. Forrester	Deed Bk. 1013	104		sp - for mtg. au Rem Bk. 1205 pg. 100 Release 1.18 Acres Buckhorn Rd. O'Neil
17508 Jan 24, 1975	"	"	"	"	Michael W. Britton <i>et al</i>	1331	958	.00	"Super Hwy." Homesite Lot 63 meridian ave.
17887 Jan 30, 1975	"	"	"	"	Wayne D. Mullins <i>et al</i>	1332	302	22,000	Near Greer 6.0 acs. Pleasant Dr.
17865 Jan 30, 1975	"	"	"	"	Woodrow W. Barnes	1332	305	29,500	Heritage Hills Lot 112 Minnow St.
18078 Feb. 3, 1975	"	"	"	"	James W. 2 <sup>d</sup> McDonald <i>et al</i>	1332	57	12,000	anc. blk 1 "Fair ways" Butler Sp. Lot 10 + 11 + 12 lat 9 Brookdale
18264 Feb. 4, 1975	"	"	"	"	M. Walter Preston <i>et al</i>	1332	607	44,000	0.94 acs. Rosemary Lane
19228 Feb. 19, 1975	"	"	"	"	Southland Properties <i>et al</i>	1333	264	30,800	"Hillsborough" Sec 1 "maulden" Lot 63 Old Mill Rd.
20176 Feb. 28, 1975	"	"	"	"	Joseph Lee Sherman	1334	49	20,500	St. Greer Chick Spgs. Sp. Lot 20 Ashmore St. (Remont
20335 Mar. 3, 1975	"	"	"	"	<i>Wpa Caroline Construction Co.</i> W. J. Shivers, Jr.	1334	145	51,000	Lt. Taylors Parcel C - 1.37 acs. Rutledge
20261 Mar. 3, 1975	"	"	"	"	R. Alvin Hawkins	1334	131	5,000	Lot 9 = 2.18 acs. Greenleaf Lane + Bl. De. ma Dr.
"	"	"	"	"	" " " "	1334	131	.00	"Belle Terre acres"
20487 Mar. 5, 1975	"	"	"	"	John Allen Salter, Jr. <i>et al</i>	1334	358	36,000	Lot 98 Chestnut ave. "Burgess Hills" Greer
"	"	"	"	"	" " " "	1334	358	.00	Chick Spgs. Sp.
20142 Mar. 7, 1975	"	"	"	"	Robert L. Perry, III <i>et al</i>	1334	488	65,000	Lot 4 Irvine Dr.

# INDIRECT or MORTGAGEE Index to Real Estate Mortgages — Greenville County, S. C.

( ) REG. U. S. PAT. OFFICE *Chas. McCall* County Indexes Since 1888 An Identifying Trade Mark

Open at Proper Tab according to First Letter or Letters of Name and refer to Buff Sub-Index sheet for page reference.

COTT FAMILY NAME INDEX No. 75 © 1949  
MADE BY THE COTT INDEX COMPANY, COLUMBUS, OHIO  
SOLD BY WALKER, EVANS & COGSWELL CO., CHARLESTON, S.C.

FILE NUMBER DATE OF RECORD	MORTGAGEES FAMILY NAMES	GIVEN NAMES ABCDEFGHIJ	GIVEN NAMES JKLMNO	GIVEN NAMES PQRSTUVWXYZ	MORTGAGORS	BOOK	PAGE	Amount	BRIEF DESCRIPTION, LOCATION, ETC. ( Not Warranted )
21398 Mar. 17, 1975	Greer	Federal S & L Assn.			Danell J. Brigman <i>etal</i>	1334	984	11,500	"Piedmont Edge" Chick. Sags. #8 Lot 301 Rutherford Rd., S. 23.44 Glassy mtn #8.
22068 Mar. 26, 1975	"	"	"	"	Marynard R. Emery <i>Conceded 4-7-78 # 29737 let BK 56-594</i>	1335	583	4,000	Lot 3 = 3.7 acre. Hwy. #7
22094 Mar. 26, 1975	"	"	"	"	<i>Donnie S. Lankford RMC</i> Paul J. Will, <i>etal</i>	Dwell 15A 1015	418		Real Property Agree.
22178 Mar. 27, 1975	"	"	"	"	Robert Dean Ricker, <i>etal</i>	1335	648	30,000	Pl. lots 46 + 47 Badger Dr. also lot Badger Dr. Broulland Dell, Chick. Sags. #8.
22178 Mar. 27, 1975	"	"	"	"	" " "	1335	648		near Hwy, Chick. Sags. #8.
22239 Mar. 27, 1975	"	"	"	"	Wayne B. Welborn	1335	676	11,900	Lat Line St. Extra.
22172 Mar. 27, 1975	"	"	"	"	John H. Paris, <i>etal</i>	Deed 36 1016	42		Release A: 7/6 acres 2 acres Bridge Rd. + 2.5 acres in O'Neil Sp. 2nd Rd for mtg. sub E.M. Cr. 1307 pg. 280
22251 Mar. 31, 1975	"	"	"	"	Robert A. Glenn <i>etal</i>	1335	777	3,000	Belmont Edge, Sec. 2 near Hwy Lot 53 Sheffield Rd., Chick. Sags. #8.
22251 Mar. 31, 1975	"	"	"	"	Raymond Edward Evans, <i>etal</i>	1335	781	7,000	0.25 acre, Alexander Dr., Chick. Sags. #8.
22616 Apr. 2, 1975	"	"	"	"	Mendell J. Hawkins	1336	60	22,500	Lot 4 + Pl. lot 5 part view Dr. (Earl St.) "Pleasant View acres" near Chick. Sags. #8.
22957 Apr. 4, 1975	"	"	"	"	Charles J. Hawkins <i>etal</i>	1336	307	26,000	"Colman Edge" Sates #8. Lots 51 + 52 West Dr., Chick. Sags. #8.
23266 Apr. 8, 1975	"	"	"	"	Robert L. Perry, <i>III</i> <i>etal</i>	1336	531	21,000	Lot 14 Conestoga ave. 4.15 near Hwy, Chick. Sags. #8.
23210 Apr. 8, 1975	"	"	"	"	James K. Taylor	1336	561	8,700	Lot 37 New St. near State Hwy for mtg. in R.E. Cr. 1307 pg. 598
23165 Apr. 7, 1975	"	"	"	"	Wilson L. Ellenburg, <i>etal</i>	Deed 36 1016	436		Release 1 acre bridge near Chick. Sags. #8

# INDIRECT or MORTGAGEE Index to Real Estate Mortgages — Greenville County, S. C.

REG. U. S. PAT. OFFICE *Chas McCott* County Indexes Since 1888  
An Identifying Trade Mark

Open at Proper Tab according to First Letter or Letters of Name and refer to Buff Sub-Index sheet for page reference.

COTT FAMILY NAME INDEX No. 75 © 1949  
MADE BY THE COTT INDEX COMPANY, COLUMBUS, OHIO  
SOLD BY WALKER, EVANS & COGSWELL CO., CHARLESTON, S.C.

(B)

FILE NUMBER	MORTGAGEES FAMILY NAMES	GIVEN NAMES ABCDEFGH	GIVEN NAMES IJKLMNO	GIVEN NAMES PQRSTUVWXYZ	MORTGAGORS	BOOK	PAGE	Amount	BRIEF DESCRIPTION, LOCATION, ETC. ( Not Warranted )
23164 April 7, 1975	Greer	Federal	& L Assn.		William L. Ellenburg et al	Deed Bl. 1016	434		Release 1.3 Acre Crystal Lake Chick Spring 29. - In Inty. see R. Co Book 1289 pg. 598
"	"	"	"	"	"	Deed Bl. 1016	434		
23405 Apr. 9, 1975	"	"	"	"	Paul a. Jordan, et al	1336	626	88,500	Lots 27 & 28 Pine St. Westmoreland circle also lots 2, 3, 14 Cor. Edwards Rd. & Green St. Chick Sapp. 29.
"	"	"	"	"	" " " "	1336	626		
"	"	"	"	"	" " " "	1336	626		
23623 Apr. 11, 1975	"	"	"	"	Claude W. Blakely et al	1336	850	35,000	"Hillandale" Lot 21 Crestline Rd. Sec. A
24253 Apr. 18, 1975	"	"	"	"	Eugene J. Fitzgerald et al	1337	325	41,000	"Kingsgate" Lot 34 Chardale Lane.
24365 Apr. 21, 1975	"	"	"	"	John F. Goodsell, et al	1337	374	18,450	Laris View Lot 48 Mantle Dr.
24292 Apr. 21, 1975	"	"	"	"	Steve W. Bradburn et al	1337	421	6,000	H. Meery Chick Sapp. 29. Lot 1 Bearden ave. & Earle
24292 Apr. 21, 1975	"	"	"	"	Darin L. Ruter, et al	1337	434	14,200	1 ac. Chick Sapp. 29.
25211 Apr. 30, 1975	"	"	"	"	William N. Trace, III et al	1338	55	26,500	Dennis Smith Property Lot 30, Endless Dr. W.
25608 May 5, 1975	"	"	"	"	Mendell Hawkins	1338	493	33,750	"Brookdale East" Dinal 29. Lot 4 Brookdale Dr.
25821 May 7, 1975	"	"	"	"	Frances J. Wyatt	1338	619	6,500	Lot 4 Columbia ave. Bl. c also lot 15 Edgemont, Bl. c Killside, also int. in 15 ft alley
25768 May 7, 1975	"	<i>Cancelled</i> Dennis S. Underley	4-29-85	#32466	Lot. Bl. 89-744 et al	Deed Bl.	896		Real Property Agree.
25767 May 7, 1975	"	<i>Cancelled</i> Dennis S. Underley	6-18-85	#38506	Bl. 8E 90-77 et al	Deed Bl.	897		Real Property Agree.

# INDIRECT or MORTGAGEE Index to Real Estate Mortgages — Greenville County, S. C.

( ) REG. U. S. PAT. OFFICE *Chase & Mott* County Indexes Since 1888 An Identifying Trade Mark

Open at Proper Tab according to First Letter or Letters of Name and refer to Buff Sub-Index sheet for page reference.

COTT FAMILY NAME INDEX No. 75 © 1949  
MADE BY THE COTT INDEX COMPANY, COLUMBUS, OHIO  
SOLD BY WALKER, EVANS & COGSWELL CO., CHARLESTON, S.C.

FILE NUMBER DATE OF RECORD	MORTGAGEES FAMILY NAMES	GIVEN NAMES ABCDEFGHIJ	GIVEN NAMES JKLMNO	GIVEN NAMES PQRSTU VWXYZ	MORTGAGORS	BOOK	PAGE	Amount	BRIEF DESCRIPTION, LOCATION, ETC. ( Not Warranted )
26018 May 9, 1975	Greer	Federal S & L Assn.			John P. Bruner et al	1338	811	.00 24,200	Lot 4 lot A Waverly St. Highland Sp.
26421 May 14, 1975	"	"	"	"	William D. Lomax	1339	77	.00 16,000	9.8 acres Jordan Rd. Chicko Sp. TP.
26664 May 16, 1975	"	"	"	"	Herald W. Brown et al	1339	265	.00 8,500	lots 16, 17 & 18 "Nowwood" Sec. 5 "Edwards Farm"
26745 May 16, 1975	"	"	"	"	David E. Nowwood et al	1339	311	.00 38,000	lot 28 R/W Tanner Rd, Oreal Sp.
26964 May 20, 1975	"	"	"	"	Jade M. Weatherly et al	1339	611	.00 30,000	lot 2, Becky Don Dr. Secs. 1 & 2 "Belmont Hgts."
27354 May 23, 1975	"	"	"	"	Marion Leon McLenore et al	1339	946	.00 45,000	lot 118 Taylors Rd, Oreal Sp.
27511 May 26, 1975	"	"	"	"	James J. Styles, Jr. et al	1340	53	.00 24,750	lot 8 near W. Post "Sugar Hill" Sec. 7
27798 May 28, 1975	"	"	"	"	Laurence L. Jepson	1340	232	.00 45,000	lot 35 + Middlebrook Rd, near farm, Chick Sp. TP.
27802 May 28, 1975	"	"	"	"	Dave L. Eller et al	1340	301	.00 17,100	lot 35 Endless Dr. "Turman Invest. Co."
28051 May 31, 1975	"	"	"	"	Liedmont ENT Professional et al	1340	424	.00 28,000	lot 7 Arlington ave, Sec. 8-1 "Bunker Estate"
28115 May 31, 1975	"	"	"	"	Henry J. Brown, Jr. et al	1340	449	.00 45,000	lot 300 Highland Rd. Sigersville Highland Sp.
28163 June 2, 1975	"	"	"	"	Paul E. Blackman	1340	675	.00 27,350	lot 43 main ave. Village Sp. (King St.) Chick Sp. TP. Brook
28260 June 2, 1975	"	"	"	"	John L. Kendall et al	1340	678	.00 100,000	lots 125, 126, & 127 Lancaster ave O'Neal Sp.
28423 June 2, 1975	"	"	"	"	John W. Davis	1340	690	.00 15,000	lot 4 Line Log Ford Rd, Highland Sp.
28551 June 3, 1975	"	"	"	"	Meran Earl Fair	1340	718	.00 5,500	lot 5 State Hwy 101 "Bishop Blynn Gardens"
June 4, 1975	"	"	"	"	Gerry J. Hatley et al	1340	837	.00 31,900	lot 62 Longmeadow Rd

# INDIRECT or MORTGAGEE Index to Real Estate Mortgages — Greenville County, S. C.

REG. U. S. PAT. OFFICE *Chas. McCorkle* County Indexes Since 1888 An Identifying Trade Mark

Open at Proper Tab according to First Letter or Letters of Name and refer to Buff Sub-Index sheet for page reference.

COTT FAMILY NAME INDEX No. 75 © 1949  
MADE BY THE COTT INDEX COMPANY, COLUMBUS, OHIO  
SOLD BY WALKER, EVANS & COGSWELL CO., CHARLESTON, S.C.

(C)

FILE NUMBER	MORTGAGEES FAMILY NAMES	GIVEN NAMES ABCDEFGH	GIVEN NAMES IJKLMNO	GIVEN NAMES PQRSTUVWXYZ	MORTGAGORS	BOOK	PAGE	Amount	BRIEF DESCRIPTION, LOCATION, ETC. ( Not Warranted )
28869 June 6, 1975	Greer	Federal S	& L Assn.		<i>Inc.</i> Southland Properties	1341	116	.00	Sec 3, Belle Meade
28922 June 9, 1975	"	"	"		Ralph A. Lynn	1341	283	4,000	Lot 256 Marlboro Dr., O'Neal St.
28974 June 9, 1975	"	"	"		David J. Johnson, Jr.	1341	295	20,000	4.42 acres Hwy 101, Community Rd. O'Neal St.
29440 June 13, 1975	"	"	"		Boyd A. Gospley, Jr.	1341	715	32,000	4.74 acs. (Lot 13, Sec. 3) Crystal Lake
29591 June 16, 1975	"	"	"		Boyd J. Hall, et al	1341	816	20,500	1.16 acs. (Lots 3+4) Chick Sep. St.
30083 June 20, 1975	"	"	"		James E. Wallace, Jr.	1342	180	23,010	8.0 acres mease bridge rd. "Colonial Hills" Sec. 3
30098 June 20, 1975	"	"	"		W. F. Shivers, Sr.	1342	197	25,000	Lot 107 woodlign Dr., Rutherford Rd. near Taylors
30745 June 27, 1975	"	"	"		Lola E. B. Wood	1342	699	10,000	Parcel C = 1.37 acs. R/W Saluda St.
30833 June 27, 1975	"	"	"		Norman Kenneth Jolly	1342	747		20 3/4 acs. must well rd. Bk. 1267 Page 510
449 July 7, 1975	"	"	"		Tommy O. Jones	1343	393	10,000	Release in J-Roll # M-2018 of R&M. Lot, Chick Sep. St.
453 July 7, 1975	"	"	"		Jake M. Weatherly	1343	402	6,000	Lot 2 O'Neal St.
820 July 10, 1975	"	"	"		Waldrop Bldg's, Inc.	1343	596	34,350	Lot 44 Pine, Wood Dr. "Pine Brook Forest" Sec. 1
102 July 14, 1975	"	"	"		"	1343	596		Butler St. near Mauldin
1321 July 16, 1975	"	"	"		J. David Stokes, et al	1344	5	25,000	near Greer Lot 7 = 4.4 acs. Cannon Rd.
1488 July 19, 1975	"	"	"		John C. Elmore, et al	1344	62	35,000	6.3 acs. Butler St.

Cancelled 3-6-78 # 26007 bet BK 55-631  
Dannie S. Tankersley  
remc

# 4 INDIRECT or MORTGAGEE Index to Real Estate Mortgages — Greenville County, S. C.

( ) REG. U. S. PAT. OFFICE *Chas. McClatchy* County Indexes Since 1888 An Identifying Trade Mark

Open at Proper Tab according to First Letter or Letters of Name and refer to Buff Sub-Index sheet for page reference.

COTT FAMILY NAME INDEX No. 75 © 1949 MADE BY THE COTT INDEX COMPANY, COLUMBUS, OHIO SOLD BY WALKER, EVANS & COGSWELL CO., CHARLESTON, S.C.

FILE NUMBER DATE OF RECORD	MORTGAGEES FAMILY NAMES	GIVEN NAMES ABCDEFGHIJ	GIVEN NAMES JKLMNO	GIVEN NAMES PQRSTUVWXYZ	MORTGAGORS	BOOK	PAGE	Amount	BRIEF DESCRIPTION, LOCATION, ETC. ( Not Warranted )
1317 July 16, 1975	Greer	Federal S & L Assn.			Earl Lee Russell <i>etal.</i>	Deed 134	1021 276		Real Property Assoc.
1582 July 17, 1975	"	"	"		Harry J. Bain, <i>etal.</i>	1344	128	27,200	Lot 112 Berry Rd.
1602 July 18, 1975	"	"	"		Dewey D. Bishop, <i>etal.</i>	1344	135	23,750	Duncan Mills Village Sec. 5 Lot 7 Smythe St.
1706 July 21, 1975	"	"	"		H. Roger Deaton, <i>etal.</i>	1344	222	28,000	"Drexel Terrace" Lot 56 Cunningham Rd.
1678 July 21, 1975	"	"	"		A. Donald Newman <i>etal.</i>	Deed 134	1021 539		Release, Tract H-433, Sec. 15 with y. fees
"	"	"	"		"	Deed 134	1021 532		Body Rd. "Highway Tr. S.W. 1/4, NW 1/4 Sec. 15, Twp. 35 N., R. 12 W., S. 36
2006 July 23, 1975	"	"	"		Southeast Reporter, <i>etal.</i>	1344	751	27,600	Lot 7144, Berry Rd.
2392 July 28, 1975	"	"	"		Nicholas Boone, <i>etal.</i>	1344	849	23,850	Lot 112 Seminole Dr. x Sparswood St. "Westwood"
"	"	"	"		"	1344	849		Sec. 2 Sville
2459 July 29, 1975	"	"	"		James H. Styron, <i>etal.</i>	1344	957	3,000	Greer mill Village Lot 105 (#10) Sullivan St. (avg)
2792 July 31, 1975	"	"	"		John D. Craft, <i>etal.</i>	1345	145	25,500	Super King Somerset Lot 47 Meridian ave.
2827 Aug 1, 1975	"	"	"		Mendell J. Hawkins	1345	298	21,500	Lot 4 Bonar Rd. "Wilson 1/4 Morgan const. Co., Inc.
3351 Aug 6, 1975	"	"	"		Robert W. Jeanguin, <i>Ind.</i>	1345	558	570,000	Frederick St. McAllister Plaza Parcel 112 Edinburg Ct. x
3390 Aug 6, 1975	"	"	"		Donald L. Kinison	1345	576	32,350	Propt. Legime Unit 155 Angley, with parking (Hudson Rd.)
3363 Aug 6, 1975	"	"	"		Bobby L. Cathcart, <i>etal.</i>	1345	603	27,000	Lot Mitchell Rd.
3475 Aug 7, 1975	"	"	"		James Arnold Burrell	1345	608	35,600	Heritage Hills Lot 1, 2 Marusa St.

# INDIRECT or MORTGAGEE Index to Real Estate Mortgages — Greenville County, S. C. 4

REG. U. S. PAT. OFFICE *Chas McCorkle* County Indexes Since 1888 An Identifying Trade Mark

Open at Proper Tab according to First Letter or Letters of Name and refer to Buff Sub-Index sheet for page reference.

COTT FAMILY NAME INDEX No. 75 © 1949  
MADE BY THE COTT INDEX COMPANY, COLUMBUS, OHIO  
SOLD BY WALKER, EVANS & COGSWELL CO., CHARLESTON, S.C.

(D)

FILE NUMBER	MORTGAGEES	GIVEN NAMES	GIVEN NAMES	GIVEN NAMES	MORTGAGORS	BOOK	PAGE	Amount	BRIEF DESCRIPTION, LOCATION, ETC.
DATE OF RECORD	FAMILY NAMES	ABCDEFGH	IJKLMNO	PQRSTUVWXYZ					( Not Warranted )
3647 aug 8, 1975	Greer	Federal S	& L Assn.		Joint Ventures, Inc <i>etal</i>	1345	819	.00 28,700	"Edwards Forest" Lot 37 Edwards Rd. <i>condemned</i>
3645 aug 8, 1975	"	"	"	"	Robbie L. Rollins, Jr. <i>Walker, Jr. etal</i>	1345	822	.00 25,600	Braddock Dr. "Brook Glenn" Lot 134 Hillbrook Rd. +
4134 aug. 14, 1975	"	"	"	"	William Richard <i>etal</i>	1346	190	.00 28,500	Valley Estate, Sec. I Mullin Lot 15, Carlton Dr. Pine
4104 aug. 14, 1975	"	"	"	"	Batey J. Kennedy <i>etal</i>	1346	202	.00 25,000	Horiz. Prop. Begonia unit 86 Trentwood
4326 aug 18, 1975	"	"	"	"	Jeremiah J. O'Brien <i>etal</i>	1346	364	.00 34,000	Edwards Forest Sec. 4 Lot 58 Elmwood Dr.
4576 aug. 20, 1975	"	"	"	"	Maurin W. Coster <i>etal</i>	1346	534	.00 24,000	(State Hwy. 14) O'Neal St. Lot 2, Hill-Landrum Hwy
4575 aug. 20, 1975	"	"	"	"	Cecil L. Browder, <i>etal</i>	1346	541	.00 27,000	"Binnam Woods" Lot Binnam Court
4646 Aug. 20, 1975	"	"	"	"	Green Professional Plaza <i>a firm ptn.</i>	1346	612		Release of Dow Arred from any & all obligations & liabilities - for mtgs see K Em Bk 1274 p. 505 & 1292 p. 637
4732 aug. 21, 1975	"	"	"	"	Earl A. Green, <i>etal</i>	1346	700	.00 30,000	August Hill Hwy) near Hill Lot 11, Hwy. 415 (Green -
4875 aug 22, 1975	"	"	"	"	Stephen J. Liar, Jr. <i>etal</i>	1346	823	.00 29,500	Drille Lot 3, Ponderosa Dr.,
4937 aug 25, 1975	"	"	"	"	Kathy L. Evans	1346	907	.00 25,000	"Del Norte Estate" Lot 483 adli. Sec. III
5161 aug. 26, 1975	"	"	"	"	Carbace Scott Evans	1347	27	.00 25,000	Edwards Forest Lot 9, Wood 20th Ave. Sec. 3
4894 Jan. 9, 1975	"	1-4-72	Cancelled # 176-92	Set at 44-270	<i>Donnie S. Tankenlog</i> <i>KMC</i>	1347	138		Real Property Agree.
5279 aug. 27, 1975	"	"	"	"	Larry E. Candler, <i>etal</i>	1347	147	.00 27,000	M. W. Puffill Park Lot 169, Chateau Dr.
5295 aug. 27, 1975	"	"	"	"	Richard D. Lahl, <i>etal</i>	1347	173	.00 25,000	H. L. Linn Lot 283 Weston St. East

# INDIRECT or MORTGAGEE Index to Real Estate Mortgages — Greenville County, S. C.

( )

REG. U. S. PAT. OFFICE *Chas. McCott* County Indexes Since 1888 An Identifying Trade Mark

Open at Proper Tab according to First Letter or Letters of Name and refer to Buff Sub-Index sheet for page reference.

COTT FAMILY NAME INDEX No. 75 © 1949  
MADE BY THE COTT INDEX COMPANY, COLUMBUS, OHIO  
SOLD BY WALKER, EVANS & COGSWELL CO., CHARLESTON, S.C.

FILE NUMBER DATE OF RECORD	MORTGAGEES FAMILY NAMES	GIVEN NAMES ABCDEFGHIJ	GIVEN NAMES JKLMNO	GIVEN NAMES PQRSTUVWXYZ	MORTGAGORS	BOOK	PAGE	Amount	BRIEF DESCRIPTION, LOCATION, ETC. ( Not Warranted )
5321 Aug. 28, 1975	Greer	Federal S & L Assn.			<i>etal</i> Ernest R. Esbridge, Jr.	1347	228	.00 19,000	Wyndson Park manoir Lot 66 Woodbridge Cir.
5401 Aug. 28, 1975	"	"	"		<i>etal</i> John A. Beckner	1347	260	.00 43,100	Edwards Forest Sec. 4 Lot 47 Edmwood Dr.
5478 Aug. 29, 1975	"	"	"		<i>etal</i> Mald. J. Hallina	1347	401	.00 51,350	Brookmoor Lot 44 Woodbury Circle
5594 Aug. 29, 1975	"	"	"		<i>etal</i> Edgar M. Morris, Jr.	1347	443	.00 28,500	ld. 36 acres Lister Bridge
5642 Aug. 29, 1975	"	"	"		<i>etal</i> Julian C. Felton	1347	509	.00 18,000	7 1/2 ac. also int in 2d Lot 3 Ridgcrest Dr., Vista
5641 Aug. 29, 1975	"	"	"		<i>etal</i> James A. Allaman	1347	512	.00 32,300	Forest Blk. C. Chick Spg. Sp. Lot 48 Edwards Rd., Edwards
5715 Sept. 2, 1975	"	"	"		<i>etal</i> Michael P. Quinn	1347	598	.00 26,375	Five Acres Lot 54 Larkwood Dr.
5725 Sept. 2, 1975	"	"	"		<i>etal</i> Horace C. Hunt	1347	620	.00 32,700	Windsor Forest Sec. I Lot 66 Sugar Rd.
5719 Sept. 2, 1975	"	"	"		<i>etal</i> Dwain R. Faulkner	1347	630	.00 25,000	Kingmont Lot 15 Mt. View Circle
5838 Sept. 2, 1975	"	"	"		<i>etal</i> Robert D. Welton	1347	663	.00 72,500	Kingmont Lot 53 Dorington Dr.
5841 Sept. 2, 1975	"	"	"		<i>etal</i> Larry C. Wilson	1347	666	.00 25,000	Windsor Forest Sec. 2 Lot 11 Larkwood Dr.
5841 Sept. 2, 1975	"	"	"		<i>etal</i> Joe L. Carter	1347	670	.00 21,000	Windsor Forest Sec. 2 manoir Lot 13 Cambridge Cir.
5823 Sept. 2, 1975	"	"	"		<i>etal</i> Lee Roy W. Smith	1347	680	.00 11,500	Windsor Forest Lot 4 Larkwood Dr.
5825 Sept. 2, 1975	"	"	"		<i>etal</i> Robert D. McQueen	1347	680	.00 25,000	Windsor Forest Lot 101 Mt. View
5926 Sept. 3, 1975	"	"	"		<i>etal</i> Jon E. Kindberg	1347	790	.00 21,200	View north Lot 1 + 1/2 lot 2 Pleasant
5891 Sept. 3, 1975	"	"	"		<i>etal</i> John R. Cox	1347	853	.00 23,200	View north Lot, Keith Dr.



# INDIRECT or MORTGAGEE Index to Real Estate Mortgages — Greenville County, S. C.

REG. U. S. PAT. OFFICE *Chas. M. Cotts* County Indexes Since 1888 An Identifying Trade Mark

Open at Proper Tab according to First Letter or Letters of Name and refer to Buff Sub-Index sheet for page reference.

COTT FAMILY NAME INDEX No. 75 © 1949  
MADE BY THE COTT INDEX COMPANY, COLUMBUS, OHIO  
SOLD BY WALKER, EVANS & COGSWELL CO., CHARLESTON, S.C.

(E)

FILE NUMBER DATE OF RECORD	MORTGAGEES FAMILY NAMES	GIVEN NAMES ABCDEFGHIJ	GIVEN NAMES KLMNO	GIVEN NAMES PQRSTUVWXYZ	MORTGAGORS	BOOK	PAGE	Amount	BRIEF DESCRIPTION, LOCATION, ETC. ( Not Warranted )
5891 Sept. 3, 1975	Greer	Federal S & L Assn.			<i>et al</i> Kenneth P. Young	1347	856	.00 35,000	Forest Hgts. Sec. I Pt. lot 33 Drexel ave. Lake (Jones Rd.) near Chick Dep. 30
5891 Sept. 3, 1975	"	"	"	"	<i>et al</i> William W. Gibson	1347	859	.00 32,400	Lot 14 Pt. lot 2 Bryan St.
6061 Sept. 4, 1975	"	"	"	"	<i>et al</i> William Howard Lane	1347	899	.00 34,900	Spring Sec. 2 Lot 68 Holly Lane, Holly
6100 Sept. 4, 1975	"	"	"	"	<i>et al</i> Roger S. Beebe	1347	919	.00 20,500	"Hillsborough" Sec. I Austin 30 Lot 14 Camillewood Ct.
6151 Sept. 5, 1975	"	"	"	"	<i>et al</i> Charles A. Lancaster	1347	980	.00 12,000	(Cooley Sidge Rd.) tract 5, S.C. Hwy. 247
6154 Sept. 5, 1975	"	"	"	"	<i>et al</i> Daniel C. Anderson	1347	992	.00 18,500	"Homestead acres" Lot 10 Homewood ave.
6235 Sept. 5, 1975	"	"	"	"	<i>et al</i> James D. Leopard	1348	52	.00 25,000	Shuffletown Rd. 3.16 acs. S. Hwy. 417 +
6352 Sept. 8, 1975	"	"	"	"	<i>et al</i> John Earl Oliver	1348	114	.00 15,000	Factory Rd. + windo Rd. Lot = 1.7 acs. cor. Hwy
6452 Sept. 9, 1975	"	"	"	"	<i>et al</i> David J. Timmi	1348	227	.00 23,000	Edwards Forest Sec. 4 Lot 39 Edmwood Dr.,
6609 Sept. 10, 1975	"	"	"	"	<i>et al</i> Benjamin R. Lemhouse	1348	341	.00 35,000	(Clearview ave.) morning side Lot 33 Collingwood Dr.,
6745 Sept. 11, 1975	"	"	"	"	<i>et al</i> Jack W. Smith	1348	488	.00 16,800	Spring #1 1 acre, Hwy. 253 Chick
6847 Sept. 12, 1975	"	"	"	"	<i>et al</i> Wm. Lloyd Campbell	1348	546	.00 26,500	Duff O'neal #1 Lots 374 New Streets
6935 Sept. 12, 1975	"	"	"	"	<i>et al</i> William C. Harris	1348	623	.00 38,000	Stratford Forest Lot 72 Kensington Rd.,
6957 Sept. 15, 1975	"	"	"	"	<i>et al</i> S.C. Dist. of the Wesleyan ch.	1348	704	.00 42,000	Lot 36 W. Linscott St. (Pt. L. Hwy. #29) Chick
7090 Sept. 15, 1975	"	"	"	"	<i>et al</i> William C. Comington	1348	738	.00 55,000	Spring #1 near Bl. B. "Forest Hills" Lots 301 31 Hwy. 2 Forest Dr.

# INDIRECT or MORTGAGEE Index to Real Estate Mortgages — Greenville County, S. C.

REG. U. S. PAT. OFFICE *Chas. McCall* County Indexes Since 1888 An Identifying Trade Mark


Open at Proper Tab according to First Letter or Letters of Name and refer to Buff Sub-Index sheet for page reference.

COTT FAMILY NAME INDEX No. 75 © 1949  
MADE BY THE COTT INDEX COMPANY, COLUMBUS, OHIO  
SOLD BY WALKER, EVANS & COGSWELL CO., CHARLESTON, S.C.

FILE NUMBER DATE OF RECORD	MORTGAGEES FAMILY NAMES	GIVEN NAMES ABCDEFGHIJ	GIVEN NAMES KLMNO	GIVEN NAMES PQRSTUVWXYZ	MORTGAGORS	BOOK	PAGE	Amount	BRIEF DESCRIPTION, LOCATION, ETC. ( Not Warranted )
7136 Sept. 16, 1975	Greer	Federal S & L Assn.			John W. Wilkes, et al et al	1348	832	.00 27,000	Beela Sec. Lot 13 Singleton circle.
7305 Sept. 17, 1975	"	"	"		Richard N. Britton et al	1348	977	.00 41,600	Marig. Prop. Regime Unit No. 183 Inglewood
7426 Sept. 18, 1975	"	"	"		Johnny W. Foster " " " et al	1349	52	.00 19,500	Lot 7 Church St. Subd. (12 Church St.) shney mills Rempert that in. Best road. O'Neal St.
7453 Sept. 18, 1975	"	"	"		Dena M. Leonard et al	1349	73	.00 16,000	16,500 ac. Rempert. Bented Prop. King
7797 Sept. 23, 1975	"	"	"		Mary E. King, et al et al	1349	337	.00 17,800	6.00 ac. Aug. 414 Ruffly Blvd. University Pk.
7814 Sept. 23, 1975	"	"	"		Edward W. Goodwin et al	1349	348	.00 35,000	Lot 4749 Pk. lot 49 "Wood Circle" near 3-glors
7724 Sept. 23, 1975	"	"	"		Ronald W. Bishop, et al et al	1347	384	.00 26,800	Lot 12 Wood Circle Willow St. "Brookport Extr"
8065 Sept. 25, 1975	"	"	"		Merri J. Jones, et al et al	1349	517	.00 22,500	Lot 85 1st. moorment and. Marshall Manor.
8895 Sept. 25, 1975	"	"	"		Nicholas James Grimm et al	1349	533	.00 32,000	Lot 5 Starvale Circle
7830 Sept. 23, 1975	"	<i>Cancelled</i> Dennis S. Lankford RMC	6-2-83	# 32544 lot 80-1855	Donald A. Phillip, et al et al	1024	657		Real Property Agreement
7722 Sept. 23, 1975	"	"	"		Harold W. Fowl " " " et al	1024	586		Release Trust B-1-87 Green Jesse Birney Rd. Highline C. Y. Green for mtg. sub. R.E.M. Pk. 1100 pg. 274 + Pk. 1010 pg. 216
7722 Sept. 23, 1975	"	"	"		Harold W. Fowl " " " et al	1024	590		Release Trust A-34-72 Green Highland 2d Pk. also right. for mtg. sub. R.E.M. Pk. 1100 pg. 274 + Pk. 1010 pg. 216

# INDIRECT or MORTGAGEE Index to Real Estate Mortgages — Greenville County, S. C.

REG. U. S. PAT. OFFICE *Chas McCott* County Indexes Since 1888 An Identifying Trade Mark

 Open at Proper Tab according to First Letter or Letters of Name and refer to Buff Sub-Index sheet for page reference.

COTT FAMILY NAME INDEX No. 75 © 1949  
MADE BY THE COTT INDEX COMPANY, COLUMBUS, OHIO  
SOLD BY WALKER, EVANS & COGSWELL CO., CHARLESTON, S.C.

( 7 )

FILE NUMBER DATE OF RECORD	MORTGAGEES FAMILY NAMES	GIVEN NAMES ABCDEFGH	GIVEN NAMES IJKLMNO	GIVEN NAMES PQRSTUVWXYZ	MORTGAGORS	BOOK	PAGE	Amount	BRIEF DESCRIPTION, LOCATION, ETC. ( Not Warranted )
8150 Sept. 26, 1975	Greer	Federal S	& L Assn.		<i>etal</i> Richard S. Sweet	1349	624	.00 35,000	Sh. tract 2 = 5.51 acs near Dyflow Rd. also 1.85 acs.
"	"	"	"		" " "	1349	624		small school District No. 9 and 8.13 acs. Billenger Rd.
"	"	"	"		" " "	1349	624		O'Neal St.
8307 Sept. 29, 1975	"	"	"		<i>etal</i> Herman W. Patterson	1349	854	.00 11,500	Deep mill Village, Chick Sep. 20 Lot 178 Pennsylvania ave.
8307 Sept. 29, 1975	"	"	"		B. D. Raddy, Jr. <i>etal</i>	1349	857	.00 7,500	Mills Village, Butler St. Lot 95 "A" St. Pelham
8316 Sept. 29, 1975	"	"	"		Jackie E. Atkins, <i>etal</i>	1349	860	.00 27,000	Sec. 3 Edwards Forest Lot 41 wood creek Dr.
8485 Sept. 30, 1975	"	"	"		<i>etal</i> Kent A. Darlington	1349	904	.00 22,900	Spring Forest Lot 31 Spring Forest Dr.
8513 Sept. 30, 1975	"	"	"		Seth W. Scroggs	1349	917	.00 25,000	Lots 4 & 8 Spring Dr.
8573 Sept. 30, 1975	"	"	"		John W. Casto, <i>etal</i>	1349	956	.00 44,800	Camelot Lot 35 Lancelot Dr.
8412 Sept. 30, 1975	"	"	"		Richard C. Lass	1350	59	.00 15,000	Rd. near Pelham Lot = 1 acre Phillips
8650 Oct. 1, 1975	"	"	"		Tommy E. King, <i>etal</i>	1350	72	.00 17,500	Jarvis St. St. J. Dr. Lots 1 & 2 Georgia St. St. J. Dr.
8604 Oct. 1, 1975	"	"	"		Douglas E. Burkhalter, <i>etal</i>	1350	186	.00 42,250	Wellington Dr. Lot 12 Kimbrell Dr. Du. Tr.
8814 Oct. 2, 1975	"	"	"		assac., a <i>Partn.</i> Governors Square, <i>etal</i>	1350	194	.00 138,000	Road 10.70 acres Demerger
8936 Oct. 3, 1975	"	"	"		Charles W. Faulkenberry, <i>etal</i>	1350	320	.00 50,000	Shannon place Lot 12 S/W Coventry Rd.
9022 Oct. 3, 1975	"	"	"		Joe B. Lack, <i>etal</i>	1350	361	.00 25,000	+ Whitman D. Heathwood Lot 50 Cor. Heathwood Dr.
9024 Oct. 3, 1975	"	"	"		Joint Ventures, Inc., <i>etal</i>	1350	367	.00 24,000	Cunningham ave. Sec. 5 Chick Sep. Lot 4 Kimbrell Rd.

# INDIRECT or MORTGAGEE Index to Real Estate Mortgages — Greenville County, S. C.

( ) REG. U. S. PAT. OFFICE *Chas. M. Catts* County Indexes Since 1888 An Identifying Trade Mark

Open at Proper Tab according to First Letter or Letters of Name and refer to Buff Sub-Index sheet for page reference.

COTT FAMILY NAME INDEX No. 75 © 1949  
MADE BY THE COTT INDEX COMPANY, COLUMBUS, OHIO  
SOLD BY WALKER, EVANS & COGSWELL CO., CHARLESTON, S.C.

FILE NUMBER DATE OF RECORD	MORTGAGEES FAMILY NAMES	GIVEN NAMES ABCDEFGHIJ	GIVEN NAMES JKLMNO	GIVEN NAMES PQRSTUVWXYZ	MORTGAGORS	BOOK	PAGE	Amount	BRIEF DESCRIPTION, LOCATION, ETC. ( Not Warranted )
8593 Oct. 1, 1975	Greer	Federal	& L Assn.	3-2-76 cancelled # 22105 set Bk. 36-683 et al. <i>Donnie S. Lankford</i>	Jackie C. Harris <i>et al</i>	Deed Bk 1025	148		Real Property Deed Dr. & Jeffrey Dr. Cardinal Park
9056 Oct. 6, 1975	"	"	"	"	John D. Crawford, <i>et al</i>	1350	446	17,200	Pl. Lot 55156 Cor. Cardinals
9314 Oct. 7, 1975	"	"	"	"	James Larry Holman <i>et al</i>	1350	589	14,000	Lot 17 Patton Rd. Highland St.
9482 Oct. 8, 1975	"	"	"	"	William E. Shelton	1350	687	10,400	2.03 acs. Feus Chapel Rd. Brookdale Est. Dept. St.
9482 Oct. 8, 1975	"	"	"	"	Mendell J. Hawkins	1350	774	30,800	Lot 1 Broadbill Dr. Crystal Lane Chick Spgs. St.
9482 Oct. 8, 1975	"	"	"	"	Boyd A. Padgett, <i>et al</i>	1350	777	12,000	Lot 314 = 1.16 acres Sec. 5
9771 Oct. 10, 1975	"	"	"	"	James A. N. Sheffield	1350	928	25,500	Lot 41 Edwessa Forest Mill Rd.
9776 Oct. 13, 1975	"	"	"	"	Charles A. Poole, <i>et al</i>	1351	48	35,000	Lot = 3.34 acres Kelleys
9776 Oct. 13, 1975	"	"	"	"	Richard B. Williams	1351	111	17,900	Lot Old Rock House Rd. 14 Jordan comm. Highland St.
9776 Oct. 13, 1975	"	"	"	"	Thomas J. Johnson	1351	114	17,900	Lot = 4.76 acres near 2 Hwy Edwards St. Industrial Center
10187 Oct. 16, 1975	"	"	"	"	Dennon O. Jones, <i>et al</i>	1351	329	51,000	Lot 11 Landmark Dr., Tracy, Chick Spgs. St.
10238 Oct. 16, 1975	"	"	"	"	Donald R. Robinson <i>et al</i>	1351	421	23,200	Lot 1 Trice St. Pine St. (Ext.) Phillips St. Butler St.
10238 Oct. 16, 1975	"	"	"	"	Lindsey Woodie Edwards <i>et al</i>	1351	424	24,900	Lot S. C. Hwy 14 &
10071 Oct. 15, 1975	"	"	"	7-7-76 cancelled # 554 set Bk 39-797 et al. <i>Donnie S. Lankford</i>	Rosameth A. Williams	Deed Bk 1025	869		Real Property Deed
10362 Oct. 17, 1975	"	"	"	"	W. Allen Reese, <i>et al</i>	1351	450	47,500	Lot 70 Belmont St. also lot 89 Sheffield St. Belmont St. Chick Spgs. St. also lot 24 & 25 Kilgore St. Burgess Mills Chick Spgs. St.
"	"	"	"	"	" " " "	1351	450		
"	"	"	"	"	" " " "	1351	450		

# INDIRECT or MORTGAGEE Index to Real Estate Mortgages — Greenville County, S. C.

REG. U. S. PAT. OFFICE *Chas McCott* County Indexes Since 1888 An Identifying Trade Mark

Open at Proper Tab according to First Letter or Letters of Name and refer to Buff Sub-Index sheet for page reference.

COTT FAMILY NAME INDEX No. 75 © 1949  
MADE BY THE COTT INDEX COMPANY, COLUMBUS, OHIO  
SOLD BY WALKER, EVANS & COGSWELL CO., CHARLESTON, S.C.

(J)

FILE NUMBER DATE OF RECORD	MORTGAGEES FAMILY NAMES	GIVEN NAMES ABCDEFGHIJ	GIVEN NAMES KLMNO	GIVEN NAMES PQRSTUVWXYZ	MORTGAGORS	BOOK	PAGE	Amount	BRIEF DESCRIPTION, LOCATION, ETC. ( Not Warranted )
10578 Oct. 20, 1975	Greer	Federal S & L Assn.			<i>LeRoy C. Nelson, etal</i>	1351	609	38,750	acres Lot 11 Mary ann. Cunningham
10583 Oct. 20, 1975	"	"	"		<i>Leroy E. Dunagin, Jr.</i>	1351	665	41,400	Brookwood, Chick. Spop. 3P. Lots 26 + 27 Brookwood Dr.
11080 Oct. 24, 1975	"	"	"		<i>David Karl Hughes, etal</i>	1352	24	26,400	oneal H. also a 5 ft. strip Lot 4 Bonar Rd. Johnson Hgts.
11100 Oct. 24, 1975	"	"	"		<i>Southland Properties, Inc.</i>	1352	55	16,000	angusta acres Lot 174 Henderson ave.
10884 Oct. 23, 1975	"	"	"	11-2-84 <i>cancelled Dannie S. Lankensley REMIC</i>	<i>13530 8ct. BK. 87-664 Byron K. Bridges</i>				Real Property Agree. Colonial Hills
11133 Oct. 27, 1975	"	"	"		<i>Bruce J. Woodson etal</i>	1352	125	26,975	Lot 145 Ardmore Dr., Sec. 3
11496 Oct. 30, 1975	"	"	"		<i>Terry H. Rich, etal</i>	1352	395	22,500	Central Dev. Corp. Lot 20 alphine way, Dr. Abnetta Serrate
11500 Oct. 30, 1975	"	"	"		<i>Charles E. Mangum etal</i>	1352	399	21,000	Lot 44 + Pt. lot 45 Chryse School Rd.
11577 Oct. 31, 1975	"	"	"		<i>Jubilee Baptist Church etal</i>	1352	469	8,000	Lot = 1.34 acres Jubilee
11578 Oct. 31, 1975	"	"	"		<i>Nathanill J. Martin etal</i>	1352	465	35,500	Lot 11 Maple Dr.
11572 Oct. 31, 1975	"	"	"	5-25-79 # 34682 2ct BK 66-716 <i>cancelled Dannie S. Lankensley REMIC</i>	<i>Edward S. Jones etal</i>	Deed BK 1026	657		Real Property Agree. Bates St.
11919 Nov. 4, 1975	"	"	"		<i>Lane D. Hendrix, etal</i>	1352	871	11,000	Lot, old Suncombe Rd.
12242 Nov. 7, 1975	"	"	"		<i>Waldrap Builders, Inc.</i>	1353	69	34,000	Lot 45 Pine Brook Forest
12213 Nov. 7, 1975	"	"	"	12-7-78 # 17428 2ct BK 63-103 <i>cancelled Dannie S. Lankensley REMIC</i>	<i>John H. Paris etal</i>	Deed BK 1026	997		Real Property Agree.
12579 Nov. 12, 1975	"	"	"		<i>C. Sapp, Junderbush, Jr. etal</i>	1353	307	39,000	Blk B Cagle Park Land Co. Lot 9 crescent ave. (mills ave.)
12600 Nov. 12, 1975	"	"	"		<i>Kulan S. Howard</i>	1353	391	20,500	Holiday Hill, O'neal St. Lots 213 Masteller Dr.,

# INDIRECT or MORTGAGEE Index to Real Estate Mortgages — Greenville County, S. C.

( ) REG. U. S. PAT. OFFICE *Chas. McCott* County Indexes Since 1888 An Identifying Trade Mark


Open at Proper Tab according to First Letter or Letters of Name and refer to Buff Sub-Index sheet for page reference.

COTT FAMILY NAME INDEX No. 75 © 1949  
MADE BY THE COTT INDEX COMPANY, COLUMBUS, OHIO  
SOLD BY WALKER, EVANS & COGSWELL CO., CHARLESTON, S.C.

FILE NUMBER DATE OF RECORD	MORTGAGEES FAMILY NAMES	GIVEN NAMES ABCDEFGHIJ	GIVEN NAMES JKLMNO	GIVEN NAMES PQRSTUVWXYZ	MORTGAGORS	BOOK	PAGE	Amount	BRIEF DESCRIPTION, LOCATION, ETC. ( Not Warranted )
12812 Nov. 13, 1975	Greer				Claude W. Alabell <i>(was)</i>	1353	471	- 00 5,850	"Hillandale Hgts." Lot 21 Crestline Rd. Sec. A
13145 Nov. 17, 1975	"				Doyle Allen Howard	1353	778	.00 7,600	Lot 84 Inglesby St. Greer mill village, Greer, Chick Spr. 20. also lot = 24/100 acs. Inglesby St.
"	"				" " "	1353	778		
"	"				" " "	1353	778		
13798 Nov. 25, 1975	"				Wendell N. Davis, et al <i>(was)</i>	1354	356	.00 24,200	Hgts. Dr. Chick Spr. 20 Lot 37 Grove St. Pleasant
13837 Nov. 25, 1975	"				Charles J. Hallingsworth <i>(was)</i>	1354	399	.00 34,800	Linbrook Forest Lot 93 White Oak Dr., Sec. 1
14003 Nov. 28, 1975	"				Charles N. Nenshin <i>(was Imperia Properties, Inc.)</i>	1354	689	.00 17,000	Loft Forest Sec. 1 Lot 23 Stonewall Lane
14163 Dec. 1, 1975	"				Dee Smith Co., Inc. <i>(was Imperia Properties, Inc.)</i>	1354	765	.00 41,500	Cambridge Park Lot 13 Devonwood Ct.,
14163 Dec. 1, 1975	"				Dee Smith Co., Inc.	1354	769	.00 41,500	Cambridge Park Lot 14 Devonwood Ct.,
14283 Dec. 2, 1975	"				W. A. Welham <i>(was)</i>	1354	868	.00 23,000	Burgis Hills, Chick Spr. 20 Lot 94 Chestnut ave.
14372 Dec. 2, 1975	"				William R. Spivey <i>(was)</i>	1354	928	.00 36,700	River Downs Lot 4 Hackney Rd.,
14511 Dec. 3, 1975	"				Michael W. Butler <i>(was)</i>	1355	52	.00 15,000	W. + State Park Ct. (S.C. Hwy 22) Lot = 1.32 acs. Cor. Jamford
14667 Dec. 5, 1975	"				Phillip L. Eppley	1355	237	.00 20,000	Highland H. 20, near Hwy. 414 (Inglesby Rd.)
14810 Dec. 8, 1975	"				Jimmy R. Todd, et al	1355	290	.00 24,000	Burgis Hills, Greer, Chick Spr. 20 Lot 77 Chestnut ave.
14889 Dec. 8, 1975	"				Bennie H. Attaway, et al	1355	328	.00 40,400	Sec. 5 Lot 51 Edwards Forest
14995 Dec. 9, 1975	"				Chris Dumas, et al	1355	431	.00 24,000	O'Neal H. St. lots 16 + 5 Endless Dr.

# INDIRECT or MORTGAGEE Index to Real Estate Mortgages — Greenville County, S. C.

REG. U. S. PAT. OFFICE *Chas. McCorkle* County Indexes Since 1888 An Identifying Trade Mark

 Open at Proper Tab according to First Letter or Letters of Name and refer to Buff Sub-Index sheet for page reference.


COTT FAMILY NAME INDEX No. 75 © 1949  
MADE BY THE COTT INDEX COMPANY, COLUMBUS, OHIO  
SOLD BY WALKER, EVANS & COGSWELL CO., CHARLESTON, S.C.

(H)

FILE NUMBER DATE OF RECORD	MORTGAGEES FAMILY NAMES	GIVEN NAMES ABCDEFGH	GIVEN NAMES IJKLMNO	GIVEN NAMES PQRSTUVWXYZ	MORTGAGORS	BOOK	PAGE	Amount	BRIEF DESCRIPTION, LOCATION, ETC. (Not Warranted)
15089 Dec. 10, 1975	Greer	Federal S	& L Assn.		James W. Rielly	1355	515	.00 22,800	avenue park Lot 55 James Dr.
15272 Dec. 12, 1975	"	"	"	"	Wayne D. Mullinax	1355	760	.00 4,700	Dr. Lot = 0.60 acc. Pleasant
15421 Dec. 15, 1975	"	"	"	"	Philip Gordon Little	1355	891	.00 28,700	St. Chick Sp. St. Deer Lot Cor. Moore St. + School
15512 Dec. 15, 1975	"	"	"	"	James H. Thompson	1355	929	.00 67,500	Lot 6 Rutherford Rd. (old H.S. 29) mty. ridge
"	"	"	"	"	" " "	1355	929	.00	Industrial park, also basement
15543 Dec. 16, 1975	"	"	"	"	<i>cancelled 4-9-79 # 29264 lot BK 65-580</i> <i>Donnie S. Henderson</i> <i>remc</i> Mildred D. Vaughn	Deed BK 1028	849		Road Property Agree.
16166 Dec. 22, 1975	"	"	"	"	Charlton P. Armstrong	1356	428	.00 44,800	prop. built 2, Lynch Lot 5 Cleveland St.; Subd. for
16464 Dec. 29, 1975	"	"	"	"	Eddie L. Campbell	1356	767	.00 31,000	23-115, Highland St. Lot = 11 acc. S.C. Hwy. #
16622 Dec. 30, 1975	"	"	"	"	Bill Belcher	1357	9	.00	in mty. on Rm. 4, 9, 10 pg. 30, 1 assigned to E. C. Thomas -
16592 Dec. 30, 1975	"	"	"	"	Aaron S. Bell, et al	1356	896	.00 42,000	River Wagon Lot 48 Hackney Rd.
16590 Dec. 30, 1975	"	"	"	"	Mary L. Dambrell	1356	963	.00 4,000	Rd. near Deer, Chick Sp. St. Lot 3 = 0.62 acc. R.W. Jones
16842 Dec. 31, 1975	"	"	"	"	Griffith R. Jamit	1357	71	.00 250,000	Rd. + Griffith Rd. Lot = 1.787 acc. Cor. Gargrave
16891 Jan. 2, 1976	"	"	"	"	Larry J. Whitener	1357	235	.00 31,200	Alphan Rd. H. Tract 3 = 1.05 acres
17066 Jan. 5, 1976	"	"	"	"	Hattie S. Cohen	1357	300	.00 7,900	Village 9 Mills Mill Lot 67 (# 1-2 Circle St.)
17062 Jan. 5, 1976	"	"	"	"	Quay J. Frasier	1357	304	.00 44,250	Broadleaf Est. near St. Lot 4 Broadleaf Dr.
17048 Jan. 5, 1976	"	"	"	"	<i>cancelled 1-31-79 # 2425 lot BK 67-177</i> <i>Donnie S. Henderson</i> <i>remc</i> Christine Ethel Messer	Deed BK 1029	815		Real Property Agreement

# INDIRECT or MORTGAGEE Index to Real Estate Mortgages — Greenville County, S. C.

( ) REG. U. S. PAT. OFFICE *Chas. McCath* County Indexes Since 1888  
An Identifying Trade Mark

 Open at Proper Tab according to First Letter or Letters of Name and refer to Buff Sub-Index sheet for page reference.


COTT FAMILY NAME INDEX No. 75 © 1949  
MADE BY THE COTT INDEX COMPANY, COLUMBUS, OHIO  
SOLD BY WALKER, EVANS & COGSWELL CO., CHARLESTON, S. C.

FILE NUMBER DATE OF RECORD	MORTGAGEES FAMILY NAMES	GIVEN NAMES ABCDEFGHIJ	GIVEN NAMES JKLMNO	GIVEN NAMES PQRSTUVWXYZ	MORTGAGORS	BOOK	PAGE	Amount	BRIEF DESCRIPTION, LOCATION, ETC. ( Not Warranted )
17530 Jan. 9, 1976	Greer	Federal S	& L Assn.		Charles D. Strange <i>etal</i>	1357	675	.00 23,800	Omeal St. Lot, a 50 ft. Road
17675 Jan. 12, 1976	"	"	"		L. Nolan Pittman	1357	741	.00 17,800	5 acres wings Rd.
17811 Jan. 13, 1976	"	"	"		Stanley John Cantrell, Jr.	1357	850	.00 20,000	Dr. Lot = 1.82 acc. ayesdale
18148 Jan. 16, 1976	"	"	"		Jesse J. Carbone, Sr.	1358	87	.00 11,000	Omeal Baptist Church Lot, Hop Creek Rd, near
18488 Jan. 21, 1976	"	"	"		Charlie D. Wolfe, Inc.	1358	366	.00 25,500	Cannon Hill Lot 2 Cannon Hill.
18488 Jan. 21, 1976	"	"	"		Charlie D. Wolfe, Inc.	1358	370	.00 25,500	Cannon Hill Sec. 1 Lot 3 Cannon Hill.
18544 Jan. 22, 1976	"	"	"		Isaiah P. Newberry, Jr.	1358	665	.00 40,000	W. N. Hill, Sec. 1, N. 1/2, S. 1/2 T. 20T 11 + 20T 12, S. 1/2, S. 1/2 For mtg. re R.E.M. Bk. 1080 Pg. 403
18609 Jan. 22, 1976	"	"	"		W. L. Saxon, <i>etal</i>	1358	676	.00	Release 1.82 acc. ayesdale, Dr.
18976 Jan. 27, 1976	"	"	"		James D. Jordan	1358	941	.00 12,500	Wing 2000 Ingles Rd.
19233 Jan. 29, 1976	"	"	"		L. L. Bridgeman, <i>etal</i>	1359	185	.00 3,000	Place, Chick Sep. 20, 1976 Lot 20 Albert St. Marchant
19474 Feb. 2, 1976	"	"	"		Wayne McKinney, Inc.	1359	338	.00 31,500	Dr. "Lake view Hpts." Lot 301 Pt. lot 22 Labeland
19768 Feb. 4, 1976	"	"	"		Southland Properties	1359	556	.00 38,400	Lane, Coach Hill Lot 92 Hitching Post
20507 Feb. 12, 1976	"	"	"		Donald R. McAlister	1360	75	.00 9,000	Farr Est. Lot 81 Pt. lot 9 Nix Circle
20657 Feb. 13, 1976	"	"	"		Southland Properties, Inc. Methodist Church, 340 W.	1360	177	.00 11,000	W. N. Hill, Sec. 1, N. 1/2, S. 1/2 T. 20T 11, S. 1/2, S. 1/2, S. 1/2
20780 Feb. 17, 1976	"	"	"		Saint Paul United	1360	293	.00 17,000	Omeal St. Lot = 1 acre State Hwy. 101
20845 Feb. 17, 1976	"	"	"		Seth W. Scroggs	1360	297	.00 25,000	Lot 9 St. Lots 9 & 10 Sandra St.



# INDIRECT or MORTGAGEE Index to Real Estate Mortgages — Greenville County, S. C.

REG. U. S. PAT. OFFICE *Chas McCorkle* County Indexes Since 1888 An Identifying Trade Mark

 Open at Proper Tab according to First Letter or Letters of Name and refer to Buff Sub-Index sheet for page reference.

COTT FAMILY NAME INDEX No. 75 © 1949  
MADE BY THE COTT INDEX COMPANY, COLUMBUS, OHIO  
SOLD BY WALKER, EVANS & COGSWELL CO., CHARLESTON, S. C.

(I)

FILE NUMBER DATE OF RECORD	MORTGAGEES FAMILY NAMES	GIVEN NAMES ABCDEFGHIJ	GIVEN NAMES JKLMNO	GIVEN NAMES PQRSTUVWXYZ	MORTGAGORS	BOOK	PAGE	Amount	BRIEF DESCRIPTION, LOCATION, ETC. ( Not Warranted )
21082 Feb. 19, 1976	Greer	Federal S	& L Assn.		Wayman Robert Enette	1360	528	.00 4,700	Fair Hgty. Lot 5 Dakota ave. sec. c
21469 Feb. 24, 1976	"	"	"	"	George Odell Howard etal	1360	792	.00 38,600	Hwy. 14 Pt. tract 3 = 7.1 acres
21411 Feb. 24, 1976	"	"	"	"	Lewis L. Bennett (was Patricia J. Phillips)	1360	808	.32 22,804	Colonial Hills, sec. IV Lot 119 Woodleigh Dr.
21520 Feb. 25, 1976	"	"	"	"	Patricia J. Flanagan	1360	882	.00 20,200	sec. IV westwood, Dulle Austin Dr. Lot 198 Aspenwood Dr.
21465 Feb. 26, 1976	"	"	"	"	Thomas L. Wade, etal	1360	968	.00 29,700	Motherwell Dr. Halliday Hill Lots 37 & 38 Cor. Halliday Rd. +
21659 Feb. 26, 1976	"	"	"	"	Michael P. Pully etal	1360	991	.00 14,800	mill rd. O'Neal St. Lot State Hwy. #101 (Dilworth)
21500 Feb. 25, 1976	"	"	"	"	J. Steven Murphy, Jr. etal	Deed Bk 1032	107		Road Property Aopee
21765 Feb. 27, 1976	"	"	"	"	Jackie C. Harris etal	1361	82	.00 11,200	oneg St. Lots 28 & 29 new base
21887 Mar. 1, 1976	"	"	"	"	Harry R. Blackburn	1361	191	.00 31,000	Lot 4 Travelly St. Curb Rd.
22051 Mar. 2, 1976	"	"	"	"	Damon O. Jones etal	1361	340	.00 49,950	Just = 0.62 ACS. Brunsby Hussy mtn. St.
22457 Mar. 5, 1976	"	"	"	"	Clenard J. Dunbey Capt.	1361	632	.00 25,000	Lot = 2.64 aca. State Hwy. 11 Per yntg. on Bsm. St. 1350 Pp. 194
22653 Mar. 8, 1976	"	"	"	"	Governors Square Associates etal	1361	894	.00	Release Lot 19 Governors Square
22620 Mar. 8, 1976	"	"	"	"	Joseph R. Williams	1361	754	.00 31,500	Ther. O'Neal St. Lots 8 & 9 Brown St.
22615 Mar. 8, 1976	"	"	"	"	R. E. Gregory & Co., Ltd. Inc.	1361	758	.00 33,200	"Governors Square" Lot 19 Deverger base
22786 Mar. 9, 1976	"	"	"	"	Community Properties Stichter, etal	1361	920	.00 43,000	sec. 8 Lot 283 Deverger Place
22839 Mar. 9, 1976	"	"	"	"	Ernest Michall	1361	941	.00 24,400	Lot 31 woodcliffe

# INDIRECT or MORTGAGEE Index to Real Estate Mortgages — Greenville County, S. C.

REG. U. S. PAT. OFFICE *Chas. McCott* County Indexes Since 1888 An Identifying Trade Mark


Open at Proper Tab according to First Letter or Letters of Name and refer to Buff Sub-Index sheet for page reference.

COTT FAMILY NAME INDEX No. 75 © 1949  
MADE BY THE COTT INDEX COMPANY, COLUMBUS, OHIO  
SOLD BY WALKER, EVANS & COGSWELL CO., CHARLESTON, S.C.

FILE NUMBER	MORTGAGEES	GIVEN NAMES	GIVEN NAMES	GIVEN NAMES	MORTGAGORS	BOOK	PAGE	Amount	BRIEF DESCRIPTION, LOCATION, ETC.
DATE OF RECORD	FAMILY NAMES	ABCDEFGHIJ	IJKLMNOP	QRSTUVWXYZ				( Not Warranted )	
23049 Mar. 14, 1976	Greer	Federal S & L Assn.			<i>Star</i> Robert Dean Ricker	1362	164	.00 10,000	L. lots #6 & 47 Sadger Dr. Thouland Dell also lot Chick Spg. 28
"	"	"	"	"	" " " "	1362	164		
23040 Mar. 11, 1976	"	"	"	"	<i>5-10-77 # 30473 BK 47-559</i> Barbara Nunson	1032	888		Real Property Assoc.
23128 Mar. 12, 1976	"	"	"	"	Mendell J. Hawkins	1362	201	.00 24,200	Lot + Cannon Road
23128 Mar. 12, 1976	"	"	"	"	Mendell J. Hawkins	1362	207	.00 24,200	Lot 5 Cannon Road
23428 Mar. 16, 1976	"	"	"	"	Joe K. King, Jr. <i>Star</i>	1362	423	.00 31,000	Book Forest Sec. 1 Mauldin Butler St Lot 44 Linewood Dr. Pine
23583 Mar. 17, 1976	"	"	"	"	James R. Bailey	1362	556	.00 23,850	of J.A. Wood Est. near Greer Lot 33 Lawton Ave. Subd of Prop
23669 Mar. 17, 1976	"	"	"	"	Loran Lee Smart, Jr. <i>Star</i>	1362	592	.00 54,500	"Muntington" Lot 59 Wellerley Way.
23710 Mar. 18, 1976	"	"	"	"	C. B. Nevins, et al	1362	639	.00 26,100	"Colonial Hills" Sec. III Lot 14 2 Ardmore Dr.
23856 Mar. 19, 1976	"	"	"	"	Joe W. Kennedy, et al	1362	738	.00 24,300	Chick Springs St. Lot 38 Douglas St.
24042 Mar. 22, 1976	"	"	"	"	R. E. Gregory & Co., Ltd. <i>Star</i>	1362	902	.00 34,000	"Emerald Square" Lot 18 Governors Square
24347 Mar. 23, 1976	"	"	"	"	Billie Arlin Campbell <i>Star</i>	1363	166	.00 30,600	Dixons Chick Spg. St. Lots 24, 25, 126 Murce
24456 Mar. 25, 1976	"	"	"	"	Governors Square Assoc. <i>aptn.</i>	1363	277	.00	for mtg. re Bk. 1350 pg. 194 Release Lot 18 Governors Square
24529 Mar. 26, 1976	"	"	"	"	Gerry D. Remian <i>Star</i>	1363	311	.00 50,000	Chick Spg. St. 1.36 Aca. Tract 3 Huber Rd.
24773 Mar. 30, 1976	"	"	"	"	Sara Williams Price <i>Star</i>	1363	572	.00 29,000	Hght. Chick Spg. St. H. lot 2 + lot 3 Lakes View
25018 Mar. 31, 1976	"	"	"	"	Cecil L. Ballenger, et al <i>Star</i>	1363	709	.00 26,000	Murce Lot 40 Dexter St. Dixons

# INDIRECT or MORTGAGEE Index to Real Estate Mortgages — Greenville County, S. C.

REG. U. S. PAT. OFFICE *Chas. McCorkle* County Indexes Since 1888 An Identifying Trade Mark

 Open at Proper Tab according to First Letter or Letters of Name and refer to Buff Sub-Index sheet for page reference.

COTT FAMILY NAME INDEX No. 75 © 1949  
MADE BY THE COTT INDEX COMPANY, COLUMBUS, OHIO  
SOLD BY WALKER, EVANS & COGSWELL CO., CHARLESTON, S.C.

(J)

FILE NUMBER DATE OF RECORD	MORTGAGEES FAMILY NAMES	GIVEN NAMES ABCDEFGH	GIVEN NAMES IJKLMNO	GIVEN NAMES PQRSTUVWXYZ	MORTGAGORS	BOOK	PAGE	Amount	BRIEF DESCRIPTION, LOCATION, ETC. ( Not Warranted )
24958 Mar. 31, 1976	Greer	Federal S & L Assn.			<i>et al</i> Joseph K. Costello	1363	669	.00 63,700	Lft
25118 Apr. 1, 1976	"	"	"		John Makhipani	1363	819	.00 41,600	Dr. Tract D = 5 acres Henderson
25531 Apr. 15, 1976	"	"	"		Fred M. Haley, <i>et al</i>	1364	221	.00	See mtg. on Elm Blk. 1316 pg. 33 Release Lien by Judgment 9402476-548
25715 Apr. 7, 1976	"	"	"		Wallace Builders, <i>one.</i>	1364	319	.00 34,800	Lot 96 "Pine Brook Forest"
25984 Apr. 9, 1976	"	"	"		Wesco Builders <i>a Ben. Partn</i>	1364	503	.00 42,000	"Woodmere" Lot 2 Brandysville Court
26450 Apr. 14, 1976	"	"	"		Dale C. Shivers, <i>et al</i>	1364	791	.00 21,500	Sec. 4 Calanthe Hills Lot 166 Heatherwood Dr.
26450 Apr. 14, 1976	"	"	"		W. J. Shivers, Sr.	1364	795	.00 31,000	East Hills Sec. 1 Lot 2 Walker Springs Rd.
26618 Apr. 16, 1976	"	"	"		Clarence E. Turner, <i>et al</i>	1364	985	.00 5,250	Brookhaven, Chick. Spg. 7 Lot 14 Cascoe Dr.
26686 Apr. 16, 1976	"	"	"		Charles Hallingworth <i>et al</i>	1365	41	.00 34,000	Pinebrook Forest Lot 32 Green Rd., Sec. 17
27246 Apr. 22, 1976	"	"	"		Southland Properties, <i>one.</i>	1365	670	.17 25,500	"Pinebrook" Lot 27
27296 Apr. 23, 1976	"	"	"		Ernest L. Crawley	1365	765	.00 17,100	Lot 17 + 18, Sec. 17, Henderson
"	"	"	"		" " "	1365	765	.00	Chick. Spg. 7
27857 Apr. 29, 1976	"	"	"		David Allen, trust, <i>et al</i>	1366	117	.17 24,500	Chick. Spg. 7 2.5 acres, Sec. 17, Henderson
27959 Apr. 28, 1976	"	"	"		Philip L. Eppley	1366	377	.00	See mtg. on Elm Blk. 1316 pg. 33
27953 Apr. 28, 1976	"	"	"		Philip L. Eppley	1366	377	.00	Release 6.5 acres Henderson, Sec. 17, Henderson
28196 May 3, 1976	"	"	"		David J. Cox, <i>et al</i>	1366	511	.00 19,000	See mtg. on Elm Blk. 1316 pg. 33 Release 0.13 acre Henderson, Sec. 17, Henderson

# INDIRECT or MORTGAGEE Index to Real Estate Mortgages — Greenville County, S. C.

REG. U. S. PAT. OFFICE *Chester McCott* County Indexes Since 1888 An Identifying Trade Mark


Open at Proper Tab according to First Letter or Letters of Name and refer to Buff Sub-Index sheet for page reference.

COTT FAMILY NAME INDEX No. 75 © 1949  
MADE BY THE COTT INDEX COMPANY, COLUMBUS, OHIO  
SOLD BY WALKER, EVANS & COGSWELL CO., CHARLESTON, S.C.

FILE NUMBER DATE OF RECORD	MORTGAGEES FAMILY NAMES	GIVEN NAMES ABCDEFGHIJ	GIVEN NAMES KLMNOP	GIVEN NAMES QRSTUVWXYZ	MORTGAGORS	BOOK	PAGE	Amount	BRIEF DESCRIPTION, LOCATION, ETC. ( Not Warranted )
28297	Greer	Federal S & L Assn.			<i>Atlanta Building</i>	1366	637	24,515	Lot 10, 11, 12, 13, 14, 15, 16, 17, 18, 19, 20, 21, 22, 23, 24, 25, 26, 27, 28, 29, 30, 31, 32, 33, 34, 35, 36, 37, 38, 39, 40, 41, 42, 43, 44, 45, 46, 47, 48, 49, 50, 51, 52, 53, 54, 55, 56, 57, 58, 59, 60, 61, 62, 63, 64, 65, 66, 67, 68, 69, 70, 71, 72, 73, 74, 75, 76, 77, 78, 79, 80, 81, 82, 83, 84, 85, 86, 87, 88, 89, 90, 91, 92, 93, 94, 95, 96, 97, 98, 99, 100
May 2, 1976 28350	"	"	"	"	Walter Chace, et al	1346	671	16,000	Lot 11, 12, 13, 14, 15, 16, 17, 18, 19, 20, 21, 22, 23, 24, 25, 26, 27, 28, 29, 30, 31, 32, 33, 34, 35, 36, 37, 38, 39, 40, 41, 42, 43, 44, 45, 46, 47, 48, 49, 50, 51, 52, 53, 54, 55, 56, 57, 58, 59, 60, 61, 62, 63, 64, 65, 66, 67, 68, 69, 70, 71, 72, 73, 74, 75, 76, 77, 78, 79, 80, 81, 82, 83, 84, 85, 86, 87, 88, 89, 90, 91, 92, 93, 94, 95, 96, 97, 98, 99, 100
May 4, 1976 28350	"	"	"	"	Timothy J. Waller	1346	675	42,000	Lot 11, 12, 13, 14, 15, 16, 17, 18, 19, 20, 21, 22, 23, 24, 25, 26, 27, 28, 29, 30, 31, 32, 33, 34, 35, 36, 37, 38, 39, 40, 41, 42, 43, 44, 45, 46, 47, 48, 49, 50, 51, 52, 53, 54, 55, 56, 57, 58, 59, 60, 61, 62, 63, 64, 65, 66, 67, 68, 69, 70, 71, 72, 73, 74, 75, 76, 77, 78, 79, 80, 81, 82, 83, 84, 85, 86, 87, 88, 89, 90, 91, 92, 93, 94, 95, 96, 97, 98, 99, 100
May 4, 1976 28321	"	"	"	"	William R. Baker, et al	1346	677	35,100	Lot 11, 12, 13, 14, 15, 16, 17, 18, 19, 20, 21, 22, 23, 24, 25, 26, 27, 28, 29, 30, 31, 32, 33, 34, 35, 36, 37, 38, 39, 40, 41, 42, 43, 44, 45, 46, 47, 48, 49, 50, 51, 52, 53, 54, 55, 56, 57, 58, 59, 60, 61, 62, 63, 64, 65, 66, 67, 68, 69, 70, 71, 72, 73, 74, 75, 76, 77, 78, 79, 80, 81, 82, 83, 84, 85, 86, 87, 88, 89, 90, 91, 92, 93, 94, 95, 96, 97, 98, 99, 100
May 4, 1976	"	<i>Consolidated Sampson &amp; Underhill REMC</i>		8-14-81 # 4206	Philip L. Eppley Lot BK 74-1764	1035	711		pp. 240-241 sub Rem Bk. 1355 pg. 2-1 Release 1.10.81 in Register Vol. 107, p. 107
28321	"	"	"	"	<i>Atlanta Building</i>		171		
28321	"	"	"	"	Alman G. Jones, et al	1346	752	10,500	Lot 11, 12, 13, 14, 15, 16, 17, 18, 19, 20, 21, 22, 23, 24, 25, 26, 27, 28, 29, 30, 31, 32, 33, 34, 35, 36, 37, 38, 39, 40, 41, 42, 43, 44, 45, 46, 47, 48, 49, 50, 51, 52, 53, 54, 55, 56, 57, 58, 59, 60, 61, 62, 63, 64, 65, 66, 67, 68, 69, 70, 71, 72, 73, 74, 75, 76, 77, 78, 79, 80, 81, 82, 83, 84, 85, 86, 87, 88, 89, 90, 91, 92, 93, 94, 95, 96, 97, 98, 99, 100
28122	"	"	"	"	Robert R. Lister, et al	1366	711	14,500	Lot 11, 12, 13, 14, 15, 16, 17, 18, 19, 20, 21, 22, 23, 24, 25, 26, 27, 28, 29, 30, 31, 32, 33, 34, 35, 36, 37, 38, 39, 40, 41, 42, 43, 44, 45, 46, 47, 48, 49, 50, 51, 52, 53, 54, 55, 56, 57, 58, 59, 60, 61, 62, 63, 64, 65, 66, 67, 68, 69, 70, 71, 72, 73, 74, 75, 76, 77, 78, 79, 80, 81, 82, 83, 84, 85, 86, 87, 88, 89, 90, 91, 92, 93, 94, 95, 96, 97, 98, 99, 100
28122	"	"	"	"	Thomas S. Jones, et al	1366	717		Lot 11, 12, 13, 14, 15, 16, 17, 18, 19, 20, 21, 22, 23, 24, 25, 26, 27, 28, 29, 30, 31, 32, 33, 34, 35, 36, 37, 38, 39, 40, 41, 42, 43, 44, 45, 46, 47, 48, 49, 50, 51, 52, 53, 54, 55, 56, 57, 58, 59, 60, 61, 62, 63, 64, 65, 66, 67, 68, 69, 70, 71, 72, 73, 74, 75, 76, 77, 78, 79, 80, 81, 82, 83, 84, 85, 86, 87, 88, 89, 90, 91, 92, 93, 94, 95, 96, 97, 98, 99, 100
28122	"	"	"	"	William K. Wilson, Jr.	1367	711	12,000	Lot 11, 12, 13, 14, 15, 16, 17, 18, 19, 20, 21, 22, 23, 24, 25, 26, 27, 28, 29, 30, 31, 32, 33, 34, 35, 36, 37, 38, 39, 40, 41, 42, 43, 44, 45, 46, 47, 48, 49, 50, 51, 52, 53, 54, 55, 56, 57, 58, 59, 60, 61, 62, 63, 64, 65, 66, 67, 68, 69, 70, 71, 72, 73, 74, 75, 76, 77, 78, 79, 80, 81, 82, 83, 84, 85, 86, 87, 88, 89, 90, 91, 92, 93, 94, 95, 96, 97, 98, 99, 100
28122	"	"	"	"	William Roger Ware, et al	1367	176	7,000	Lot 11, 12, 13, 14, 15, 16, 17, 18, 19, 20, 21, 22, 23, 24, 25, 26, 27, 28, 29, 30, 31, 32, 33, 34, 35, 36, 37, 38, 39, 40, 41, 42, 43, 44, 45, 46, 47, 48, 49, 50, 51, 52, 53, 54, 55, 56, 57, 58, 59, 60, 61, 62, 63, 64, 65, 66, 67, 68, 69, 70, 71, 72, 73, 74, 75, 76, 77, 78, 79, 80, 81, 82, 83, 84, 85, 86, 87, 88, 89, 90, 91, 92, 93, 94, 95, 96, 97, 98, 99, 100
28122	"	"	"	"	Allen G. Arms, et al	1367	333	25,000	Lot = 1 acre Green Meadow Mt.
28122	"	"	"	"	Bernie J. Nealeby, et al	1367	341	24,700	Lot 11, 12, 13, 14, 15, 16, 17, 18, 19, 20, 21, 22, 23, 24, 25, 26, 27, 28, 29, 30, 31, 32, 33, 34, 35, 36, 37, 38, 39, 40, 41, 42, 43, 44, 45, 46, 47, 48, 49, 50, 51, 52, 53, 54, 55, 56, 57, 58, 59, 60, 61, 62, 63, 64, 65, 66, 67, 68, 69, 70, 71, 72, 73, 74, 75, 76, 77, 78, 79, 80, 81, 82, 83, 84, 85, 86, 87, 88, 89, 90, 91, 92, 93, 94, 95, 96, 97, 98, 99, 100
28122	"	"	"	"	Premier Investment Co., Inc.	1367	359	40,100	Lot 11, 12, 13, 14, 15, 16, 17, 18, 19, 20, 21, 22, 23, 24, 25, 26, 27, 28, 29, 30, 31, 32, 33, 34, 35, 36, 37, 38, 39, 40, 41, 42, 43, 44, 45, 46, 47, 48, 49, 50, 51, 52, 53, 54, 55, 56, 57, 58, 59, 60, 61, 62, 63, 64, 65, 66, 67, 68, 69, 70, 71, 72, 73, 74, 75, 76, 77, 78, 79, 80, 81, 82, 83, 84, 85, 86, 87, 88, 89, 90, 91, 92, 93, 94, 95, 96, 97, 98, 99, 100
28122	"	"	"	"	Premier Investment Co., Inc.	1367	363	42,700	Lot 11, 12, 13, 14, 15, 16, 17, 18, 19, 20, 21, 22, 23, 24, 25, 26, 27, 28, 29, 30, 31, 32, 33, 34, 35, 36, 37, 38, 39, 40, 41, 42, 43, 44, 45, 46, 47, 48, 49, 50, 51, 52, 53, 54, 55, 56, 57, 58, 59, 60, 61, 62, 63, 64, 65, 66, 67, 68, 69, 70, 71, 72, 73, 74, 75, 76, 77, 78, 79, 80, 81, 82, 83, 84, 85, 86, 87, 88, 89, 90, 91, 92, 93, 94, 95, 96, 97, 98, 99, 100
28122	"	"	"	"	Patterson - Taylor Builders, Inc.	1367	329	44,350	Lot 11, 12, 13, 14, 15, 16, 17, 18, 19, 20, 21, 22, 23, 24, 25, 26, 27, 28, 29, 30, 31, 32, 33, 34, 35, 36, 37, 38, 39, 40, 41, 42, 43, 44, 45, 46, 47, 48, 49, 50, 51, 52, 53, 54, 55, 56, 57, 58, 59, 60, 61, 62, 63, 64, 65, 66, 67, 68, 69, 70, 71, 72, 73, 74, 75, 76, 77, 78, 79, 80, 81, 82, 83, 84, 85, 86, 87, 88, 89, 90, 91, 92, 93, 94, 95, 96, 97, 98, 99, 100

# INDIRECT or MORTGAGEE Index to Real Estate Mortgages — Greenville County, S. C.

REG. U. S. PAT. OFFICE *Chas. McCall* County Indexes Since 1888  
An Identifying Trade Mark

 Open at Proper Tab according to First Letter or Letters of Name and refer to Buff Sub-Index sheet for page reference.

COTT FAMILY NAME INDEX No. 75 © 1949  
MADE BY THE COTT INDEX COMPANY, COLUMBUS, OHIO  
SOLD BY WALKER, EVANS & COGSWELL CO., CHARLESTON, S.C.

(K)

FILE NUMBER DATE OF RECORD	MORTGAGEES FAMILY NAMES	GIVEN NAMES ABCDEFGH	GIVEN NAMES IJKLMNO	GIVEN NAMES PQRSTUVWXYZ	MORTGAGORS	BOOK	PAGE	Amount	BRIEF DESCRIPTION, LOCATION, ETC. ( Not Warranted )
29603 May 11, 1976	Greer	Federal S.	& L. Assn.		Elmerle M. Compton <sup>et al</sup>	1367	624	26,900	Spring sp - home Lot 72, Burgin Mills, Chick
29602 May 11, 1976	"	"	"	"	Norald Glen Brown	1367	628	27,200	Lot 21 Ave. old S.L. Hwy. #14
29605 May 11, 1976	"	"	"	"	Jean V. Coleman	1367	642	21,000	Stanton Court Lot 26, Stanton Court, S. C.
30119 May 21, 1976	"	"	"	"	Blanche P. Moore	1368	97	6,250	St. Brookville Lot 71 Pt. lot 6 morrow
30200 May 21, 1976	"	"	"	"	Theresa Sile, Inc.	1368	149	11,500	Lot 4 Merrill Road
30119 May 21, 1976	"	"	"	"	Larry J. Whitener, et al	1368	101	2,500	Road Lot 21.05 acres Alham
30121 May 21, 1976	"	"	"	"	L. A. Bentley et al.	Deed 1036	Bk 435		Real Property Corp.
30690 May 27, 1976	"	"	"	"	Donna S. Anderson	1368	609	12,000	Blk E, Buena Vista, Chick Springs Lots 15 & 16, Rose Garden Rd.
30865 May 28, 1976	"	"	"	"	Harold N. Cobb	1368	733	16,000	Brookman Ed. Chick Spg. Sp. Lots 42 & 43 W. Lounsett St.
30889 May 28, 1976	"	"	"	"	Donald E. Good, et al	1368	750	8,000	Lot 7 Brookman ave.
30921 May 28, 1976	"	"	"	"	John E. Kirdan <sup>et al</sup>	1368	778	45,000	Belmont Gate Lots 69 & 70 Sheffield Rd.
30921 May 28, 1976	"	"	"	"	Dorothy J. Mayfield <sup>et al</sup>	1368	782	6,500	Chick Spg. Sp. Lot 17 Carey ave. Deer woods
30918 May 28, 1976	"	"	"	"	Wall Dennis Cowan	1368	786	20,000	Fairview (sub.) add. Highland Lots 1 & 2 E. Montclair ave.
30921 May 28, 1976	"	"	"	"	Douglas S. Center, et al	1368	790	12,500	0.9 acc. Edgar Brown St.
31065 Jun 1, 1976	"	"	"	"	Robert S. Taylor, Jr.	1368	968	12,000	University Circle Lot 23 Blythwood Dr.
31175 Jun 1, 1976	"	"	"	"	Charles J. Edgell <sup>et al</sup>	1368	979	22,400	Burgin Hills, Chick Lot 46 Chestnut ave.

# INDIRECT or MORTGAGEE Index to Real Estate Mortgages — Greenville County, S. C.

( ) REG. U. S. PAT. OFFICE *Chas. McClatchy* County Indexes Since 1888 An Identifying Trade Mark

Open at Proper Tab according to First Letter or Letters of Name and refer to Buff Sub-Index sheet for page reference.

COTT FAMILY NAME INDEX No. 75 © 1949  
MADE BY THE COTT INDEX COMPANY, COLUMBUS, OHIO  
SOLD BY WALKER, EVANS & COGSWELL CO., CHARLESTON, S.C.

FILE NUMBER DATE OF RECORD	MORTGAGEES FAMILY NAMES	GIVEN NAMES ABCDEFGHIJ	GIVEN NAMES JKLMNO	GIVEN NAMES PQRSTUVWXYZ	MORTGAGORS	BOOK	PAGE	Amount	BRIEF DESCRIPTION, LOCATION, ETC. ( Not Warranted )
31177 Jun. 1, 1976	Greer	Federal S. & L. Assn.			<i>etal</i> Randall L. Gubbs <i>Builders, Inc.</i>	1369	23	.00 21,400	Lot = 0.72 ac. Hudson Rd.
31222 Jun. 1, 1976	"	"	"	"	Patterson Taylor	1369	36	.00 37,000	Quail Ridge Sec. 1 Lot 7 Phillips Lane
31447 Jun. 3, 1976	"	"	"	"	Ronald W. Bishop, <i>etal</i>	1369	265	.00 20,000	Unpl. # Lot 4.6 acres Duling Rd.
31752 June 7, 1976	"	"	"	"	Lewis J. Slatten	1369	474	.00 24,000	0.80 Acres. St. Hwy. 101
32180 Jun. 12, 1976	"	"	"	"	Linda Sue Brown	1369	837	.00 37,500	Lot 84 Lake Fairfield, Dr. + Shannon Dr. Lake Forest also Lot Lake Fairfield
32680 Jun. 15, 1976	"	"	"	"	<i>Inc.</i> Statewide Builders	1370	287	.00 32,500	Lot 3 Bonner Square Per mtg. au. Rem. Pl. 1350 pg. 194
32964 June 17, 1976	"	"	"	"	<i>a pth.</i> Bonner Square Associates	1370	616	.00	Release Lot 3 Bonner Square
33236 Jun. 21, 1976	"	"	"	"	Paul C. Greene, <i>etal</i>	1370	759	.00 35,000	Highland # 16.8 ac. S.C. Hwy. 277
33176 Jun. 21, 1976	"	"	"	"	<i>etal</i> Kenneth A. Williams	1370	843	.00 19,000	Chick Spring # Lot 15 Pinecrest Dr.
33375 Jun. 22, 1976	"	"	"	"	Daryl Scott Stokes	1370	888	.00 10,000	Sheep Chick Spring # Lot 33 Connecticut Ave.
33402 Jun. 22, 1976	"	"	"	"	Ralph C. Abernethy, <i>etal</i> <i>Methodist Church</i>	1370	894	.00 14,000	Camp 1 reb. Bapt. Church Highland # 5.26 ac. Paul's Mt. Rd. near a triangular strip, Butler #
33372 Jun. 22, 1976	"	"	"	"	Wesley Chapel United	1370	914	.00 10,000	Lot = 2 ac. Satterfield Rd. +
33423 Jun. 22, 1976	"	"	"	"	<i>Builders, Inc.</i>	1370	700	.00 27,500	Lot 4 Pine Brook Forest Rd. - it
33422 Jun. 22, 1976	"	"	"	"	Wiley M. Hunter	1370	747	.00 17,500	Lot 10 Bonner Ave. +
33786 Jun. 25, 1976	"	"	"	"	Billy L. Herman, <i>etal</i>	1370	218	.00 24,000	Wiley buckle Rd. + Hwy. mts. # 5.39 ac. Old Ingles Rd. +

# INDIRECT or MORTGAGEE Index to Real Estate Mortgages — Greenville County, S. C.

REG. U. S. PAT. OFFICE *Chas. McCott* County Indexes Since 1888 An Identifying Trade Mark

Open at Proper Tab according to First Letter or Letters of Name and refer to Buff Sub-Index sheet for page reference.

COTT FAMILY NAME INDEX No. 75 © 1949  
MADE BY THE COTT INDEX COMPANY, COLUMBUS, OHIO  
SOLD BY WALKER, EVANS & COGSWELL CO., CHARLESTON, S.C.

(L)

FILE NUMBER DATE OF RECORD	MORTGAGEES FAMILY NAMES	GIVEN NAMES ABCDEFGHIJ	GIVEN NAMES KLMNO	GIVEN NAMES PQRSTUVWXYZ	MORTGAGORS	BOOK	PAGE	Amount	BRIEF DESCRIPTION, LOCATION, ETC. ( Not Warranted )
34001 Jan. 29, 1976	Greer	Federal S & L Assn.			Thomas J. Bamsback	1371	440	49,500	Buyer's Hill, Chick Spg. Sp. Lot 22 mt. Vernon Rd. Sec. VII
91 Jul. 1, 1976	"	"	"	"	Wesley S. Davis, et al	137	749	19,000	Ordeal Sp. Tract #2, S.C. Hwy. 253
193 Jul. 2, 1976	"	"	"	"	James S. Rutland, et al	1371	891	8,000	Chick Spg. Sp. Lot 13 Puskey Creek Rd.
275 Jul. 2, 1976	"	"	"	"	Dee Smith Co., Inc.	1371	956	41,500	Cambridge Park Lot 15 Devonwood Ct.
332 Jul. 2, 1976	"	"	"	"	D. Denby Danvers, Jr.	1371	986	45,000	Forest Dr. Lot = 1.45 acres, line
457 Jul. 6, 1976	"	"	"	"	Francis J. Harger, et al	1372	79	19,100	Near Chick Springs Lots 45 & 46 County Road
515 Jul. 6, 1976	"	"	"	"	W. J. Shivers, Jr.	1372	139	12,500	Lot 9 S.C. Hwy. No. 23-563
549 July 7, 1976	"	<i>cancelled Davis S. Lusk 6-29-81 # 36114</i>			Charles A. Poole et al	1039	239		Real Property Coyle
1115 July 13, 1976	"	"	"	"	Francis C. Perry	1372	556	9,000	3.87 acres Blenspring Lane
1209 Jul. 14, 1976	"	"	"	"	Thomas Leland Dill	1372	618	20,000	Glassy mtn. Sp. 4.9 acc. Howard Road
1647 Jul. 18, 1976	"	"	"	"	Richard L. Goye, et al	1373	28	32,800	Huntington Lot 73 Roper mtn. Road
1855 Jul. 20, 1976	"	"	"	"	James J. Newman	1373	151	21,000	Ship Line Ridge Dr. Dantt. Sp. Lot 9 Old Stone Rd. also 2 st.
2534 Jul. 27, 1976	"	"	"	"	Robert Daniel Honeycutt	1373	708	21,500	"amondale forest" Lot 23 Nova St. sec. 2
3512 Aug. 5, 1976	"	"	"	"	Donald R. McAlister	1374	571	7,200	Ferry Est. H. lots 8 & 9 Mix circle
3657 Aug. 6, 1976	"	"	"	"	Luther McCreaw, et al	1374	672	24,000	Lot
3830 Aug. 9, 1976	"	"	"	"	Clyde J. Hawkins, Jr.	1374	861		See mtg. re Rfm Bk. 1306 pg. 283 Released by Judgment Roll # 96-2527

# INDIRECT or MORTGAGEE Index to Real Estate Mortgages — Greenville County, S. C.

REG. U. S. PAT. OFFICE *Chas McCotts* County Indexes Since 1888 An Identifying Trade Mark

Open at Proper Tab according to First Letter or Letters of Name and refer to Buff Sub-Index sheet for page reference.


COTT FAMILY NAME INDEX No. 75 © 1949  
MADE BY THE COTT INDEX COMPANY, COLUMBUS, OHIO  
SOLD BY WALKER, EVANS & COGSWELL CO., CHARLESTON, S.C.

FILE NUMBER DATE OF RECORD	MORTGAGEES FAMILY NAMES	GIVEN NAMES ABCDEFGHIJ	GIVEN NAMES JKLMNO	GIVEN NAMES PQRSTUVWXYZ	MORTGAGORS	BOOK	PAGE	Amount	BRIEF DESCRIPTION, LOCATION, ETC. ( Not Warranted )
4785 aug. 18, 1976	Greer	Federal S & L Assn.			<i>etal</i> James Carroll Hendrix	1375	723	.00 20,000	<i>St. Chick Spg. Sp.</i> Lot 1 Cor Fairview ave. & Earl
5463 aug. 26, 1976	"	"	"	"	Roger Young, <i>etal</i>	1376	268	.00 35,000	Sugar creek, Sec. 1 Lot 304 Middleton Road
5671 aug. 27, 1976	"	"	"	"	Charles P. Reid, <i>etal</i>	1376	450	.00 20,000	Butler Sp. also Strip Lot 11 State Hwy. 14
6601 aug. 31, 1976	"	"	"	"	Bobby Joe Hawkins, <i>etal</i>	1376	731	.00 13,000	Chick Spg. Sp. Lot Jones ave. near
6442 Sept. 3, 1976	"	"	"	"	Roosevelt Hill, Jr.	1377	81	.00 12,500	Sec. 4 & 5, Griffith Sp. Lot 35 S. Fairfield Rd.
6455 Sept. 3, 1976	"	"	"	"	W. J. Shivers, Jr.	1377	94	.00 35,000	S. Landwood Lot 5 Sandringham - Rd.
6842 Sept. 10, 1976	"	"	"	"	Larry B. Pirkle, <i>etal</i>	1377	398	.00 18,500	Meridian Ave. Dupin Hwy. Home Site Lot 100 Bob White Lane &
7019 Sept. 13, 1976	"	"	"	"	Ronald F. Fleming, <i>etal</i>	1377	592	.00 48,700	Fairview Sp. 2.025 Acre. W. Georgia Rd.
7410 Sept. 16, 1976	"	"	"	"	W. King Bramlette	1377	857	.00 5,000	Highland Sp. less 1.3 Acre Tract = 25.76 Acre Parcel &
7615 Sept. 17, 1976	"	"	"	"	Sylvan E. Luse, <i>etal</i>	1377	977	.00 23,500	Park, Chick Spg. Sp. Lot 9 Shiloh Rd. Rosewood
7744 Sept. 20, 1976	"	"	"	"	Charles N. Lynch, Jr.	1378	90	.00 15,300	Lot 4 = 4.85 acre, Less Part Lots.
7744 Sept. 20, 1976	"	"	"	"	Allen M. Knight, Jr. <i>etal</i>	1378	94	.00 28,000	Lot 21 Hilltop Dr. Flynn
7744 Sept. 20, 1976	"	"	"	"	Dennis M. Harmon	1378	101	.00 14,500	Lot, Bull Rd.
7825 Sept. 21, 1976	"	"	"	"	Paul B. Hunter, <i>etal</i>	1378	281	.00 18,500	2 acre. Rainey Rd.
7970 Sept. 22, 1976	"	"	"	"	Horace W. Arms, <i>etal</i>	1378	329	.00 14,300	1 acre McElhany Rd. near Chick Spg. Sp.
8396 Sept. 27, 1976	"	"	"	"	Donald Lee Ehad	1378	669	.00 10,000	Lot 32 Pennsylvania ave.



# INDIRECT or MORTGAGEE Index to Real Estate Mortgages — Greenville County, S. C.

REG. U. S. PAT. OFFICE *Chas McCott* County Indexes Since 1888 An Identifying Trade Mark

 Open at Proper Tab according to First Letter or Letters of Name and refer to Buff Sub-Index sheet for page reference.

COTT FAMILY NAME INDEX No. 75 © 1949  
MADE BY THE COTT INDEX COMPANY, COLUMBUS, OHIO  
SOLD BY WALKER, EVANS & COGSWELL CO., CHARLESTON, S. C.

(M)

FILE NUMBER DATE OF RECORD	MORTGAGEES FAMILY NAMES	GIVEN NAMES ABCDEFGHIJ	GIVEN NAMES JKLMNO	GIVEN NAMES PQRSTUVWXYZ	MORTGAGORS	BOOK	PAGE	Amount	BRIEF DESCRIPTION, LOCATION, ETC. ( Not Warranted )
8578 Sept. 28, 1976	Greer	Federal S	& L Assn.		Earl Lee Russell <sup>etal</sup>	Deed Bk 1043	651		Real Property Agree.
8755 Sept. 29, 1976	"	"	"		Donald E. Cramer, <sup>etal</sup>	1379	8	23,400	Dr. Chick Spop. St. Lot 16 + Strip, Oak Forest
9039 Oct. 1, 1976	"	"	"		Gouverneur Squam <sup>issac</sup>	1379	713		for mtg. see Rem. Bk. 1350 pg. 194 Kilman lot 15 Gouverneur Squam
9239 Oct. 1, 1976	"	"	"		Gouverneur Squam <sup>issac</sup>	1379	714		for mtg. see Rem. Bk. 1350 pg. 194 Kilman lot 1, Gouverneur Squam
8948 Oct. 1, 1976	"	"	"		Charles D. Baiter, <sup>etal</sup>	1379	222	30,000	acres Lot 5 Deer Road, Homestead
9353 Oct. 5, 1976	"	"	"		James Lewis, <sup>etal</sup>	1379	620	10,500	Sugar Ridge Rd. Lot = 1.6) acs. Blind
9464 Oct. 7, 1976	"	"	"		William L. Bingham	1379	922	19,100	cutler Ridge, South St. Lot 45 Alhambra Blind.
9879 Oct. 11, 1976	"	"	"		Willie Means, <sup>etal</sup>	1380	83	3,500	mills Pinsett Plant Lot 98 States St. (100) alley
10723 Oct. 19, 1976	"	"	"		Leid D. Lewis, <sup>etal</sup>	1380	775	25,000	Lot = 10 acs., Highland St.
10801 Oct. 19, 1976	"	"	"		Annie Mae Fleming <sup>Pierce</sup>	1380	813	7,190	"Paramount Park" Lot 105 Crosby Circle
11056 Oct. 21, 1976	"	"	"		Kenneth L. Young, <sup>etal</sup>	1381	61	15,950	Dwyer Rosa Village, Oneal St. Lot 14 Becky Gibson Rd.
11001 Oct. 21, 1976	"	"	"	Cancelled 4-7-78 # 25730 Bat OK 156 605 Donnie S. Inkerley remc	Ray Barnett, <sup>etal</sup>	Deed Bk 1044	887		Real Property Agreement
11587 Oct. 27, 1976	"	"	"		Fred E. Tucker, Jr. <sup>etal</sup>	1381	492	19,300	Westmoreland A. Chick Spop. St. Lot 35 Lanford St. + Green Ave.
12876 Nov. 9, 1976	"	"	"		Miles Dean Bryant	1382	528	8,000	Saluda St. Lot = 1.75 acs. must well ca.
13038 Nov. 12, 1976	"	"	"		D. E. Pittman, <sup>etal</sup>	1382	715	16,800	Oneal St. Lot 12 Greer - Lucust Rd.
13046 Nov. 12, 1976	"	"	"		Steve C. Van Patton <sup>etal</sup>	1382	724	9,000	Spop. St. also H. lot 56 Lot 57 Caldwell St. Chick

# INDIRECT or MORTGAGEE Index to Real Estate Mortgages — Greenville County, S. C.

REG. U. S. PAT. OFFICE *Chas McCott* County Indexes Since 1888 An Identifying Trade Mark


Open at Proper Tab according to First Letter or Letters of Name and refer to Buff Sub-Index sheet for page reference.

COTT FAMILY NAME INDEX No. 75 © 1949  
MADE BY THE COTT INDEX COMPANY, COLUMBUS, OHIO  
SOLD BY WALKER, EVANS & COGSWELL CO., CHARLESTON, S. C.

FILE NUMBER DATE OF RECORD	MORTGAGEES FAMILY NAMES	GIVEN NAMES ABCDEFGH	GIVEN NAMES IJKLMNO	GIVEN NAMES PQRSTUVWXYZ	MORTGAGORS	BOOK	PAGE	Amount	BRIEF DESCRIPTION, LOCATION, ETC. ( Not Warranted )
13268 Nov. 12, 1976	Greer	Federal S & L Assn.			Phillip D. Lister <i>et al</i>	1382	824	.00 29,600	Buncombe Rd. Lot 3 = 1.2 acs. Rd
13300 Nov. 15, 1976	"	"	"	"	Jerry R. Boquell	1392	914	.00 21,500	Oreal #1 Hact 1 May's Bridge Rd.
13507 Nov. 16, 1976	"	"	"	"	Roy C. Allen, Jr. <i>et al</i>	1383	81	.00 31,000	Pumestum Est. Oreal #1 Lot 28 Dragoon Dr., Sec. II
14507 Nov. 29, 1976	"	"	"	"	Kendall L. Brown	1383	961	.00 22,250	Smith Rd. Chick Spg. #1 Lot 47 & 1/2 Lot 48 Waymond
14676 Nov. 30, 1976	"	"	"	"	Jo Ann Green McAbee <i>et al</i>	1384	74	.00 16,500	(mosteller Rd.) near Oreal #1 Lots 14 & 15 State Hwy. 14
15038 Dec. 3, 1976	"	"	"	"	Thomas R. McKinney <i>et al</i>	1384	401	.00 6,800	Chick Spg. #1 Lot 26 Buncombe St., Greer
15319 Dec. 7, 1976	"	"	"	"	William J. Harrell, Jr.	1384	614	.00 35,100	"Heathwood" Lot 38 Bedford Dr.
15187 Dec. 6, 1976	"	<i>Cancelled</i> Dannie S. Linsley	2-12-82 #18160	Set BK 76-663	Charles W. Arney	1047	333		Real Property Copy.
15187 Dec. 6, 1976	"	<i>Cancelled</i> Dannie S. Linsley	5-12-78 #33689	Set BK 57-534	Dollie Pruitt	1047	334		Real Property Copy.
15670 Dec. 10, 1976	"	"	"	"	Paul D. Holaway	1384	831	.00 10,400	Chick Spg. #1 Lot = 0.25 acs. Alexander Dr.
16302 Dec. 16, 1976	"	"	"	"	Caroline Christian Brooking <i>Dr.</i>	1385	362	11,500	Lots 6 & 7 Rutherford Rd. (Old U.S. 29) Mountain Ridge Industrial Park
17205 Dec. 29, 1976	"	"	"	"	Ford Oliver <i>et al</i>	1386	84	.00 5,600	(Franklin St.) anc. Greer Lot 19 Delano St.
17203 Dec. 28, 1976	"	"	"	"	Lindsay O'Beir <i>et al</i>	1386	88	.00 35,600	"Hemelund Dell" near Lot 35 Badger Dr.
17401 Dec. 30, 1976	"	"	"	"	Mendell Hawkins <i>et al</i>	1386	266	.00 38,000	Greer Lot 124 Lancaster St.
18279 Jan. 10, 1977	"	"	"	"	James Harold Patterson	1386	971	.00 35,000	Belmont <i>et al</i> Lot 57 Sheffield Rd.

# INDIRECT or MORTGAGEE Index to Real Estate Mortgages — Greenville County, S. C.

REG. U. S. PAT. OFFICE *Chas McCott* County Indexes Since 1888 An Identifying Trade Mark

 Open at Proper Tab according to First Letter or Letters of Name and refer to Buff Sub-Index sheet for page reference.


COTT FAMILY NAME INDEX No. 75 © 1949  
MADE BY THE COTT INDEX COMPANY, COLUMBUS, OHIO  
SOLD BY WALKER, EVANS & COGSWELL CO., CHARLESTON, S.C.

(N)

FILE NUMBER	MORTGAGEES	GIVEN NAMES	GIVEN NAMES	GIVEN NAMES	MORTGAGORS	BOOK	PAGE	Amount	BRIEF DESCRIPTION, LOCATION, ETC.
DATE OF RECORD	FAMILY NAMES	ABCDEFGH	IJKLMNO	PQRSTUVWXYZ					( Not Warranted )
18637 Jan. 12, 1977	Greer	Federal S	& L Assn.		<i>etal</i> Joseph Martin Price	1387	169	.00 33,000	O'Neal St. 1.69 ac. trap creek Rd.
18635 Jan. 12, 1977	"	"	"		Darwin H. Gibson	1387	227	.00	see R.E.M. bk. 1305 pg. 701 Release 1.69 Acres - for mtg.
18789 Jan. 14, 1977	"	"	"		Mr. Lips, Inc.	1387	299	.00 60,000	Middleton St. then Lot, Cor. W. Poinsett ave. +
18945 Jan. 17, 1977	"	"	"		<i>etal</i> Tommy James Loumas	1387	431	.00 42,000	5.0 acs. Jonesville Road
19038 Jan. 17, 1977	"	"	"		Jacob A. Skarupa, <i>etal</i>	1387	500	.00 30,000	Lot 29 alpine way
19325 Jan. 20, 1977	"	"	"		James B. Childs, Jr. <i>etal</i>	1387	674	.00 35,000	Lot 71 Pine Brook Forest
19809 Jan. 27, 1977	"	"	"		<i>etal</i> Charles R. Covington	1387	986	.00 14,000	56 Chick Spg. St. Lot 57 Caldwell St. + Pt. lot
20366 Feb. 2, 1977	"	"	"		Billy R. McKeith, <i>etal</i>	1388	414	.00 10,300	Spthg. Rd. Lots 24 + 26 Red Hill -
20363 Feb. 2, 1977	"	"	"		Smiley James Harney	1250	468	.00	Real Property Agreement
20504 Feb. 4, 1977	"	"	"		Maurice N. Jackson	1388	590	.00 12,000	also lot, Thanelly Rd. Lot 2 Thanelly Rd., Forest Hills
21094 Feb. 10, 1977	"	"	"		<i>etal</i> Thomas L. Thomason	1388	918	.00 48,000	Belmont Hgts. Acc. II Chick Spg. St. Lot 88 + Pt. lot 89 Pine Forest Dr.
21164 Feb. 11, 1977	"	"	"		<i>etal</i> William F. Saunders	1389	06	.00 5,000	Chick Spg. St. 1 acre Rutledge Road
21164 Feb. 11, 1977	"	"	"		Frank D. Howell, <i>etal</i>	1389	10	.00 18,500	Hgts. Chick Spg. St. Lot 39 Bessie, ave. woodland
21618 Feb. 16, 1977	"	"	"		<i>etal</i> Benjamin L. Haldor	1389	336	.00 26,500	Ridge Rd., Butler St. Lot - 1 acre anderson
21981 Feb. 21, 1977	"	"	"		<i>etal</i> Maurin J. Halcombe	1389	699	.00 33,700	Hgts. Chick Spg. St. Lot 58 Bessie, ave. "Woodland"
21980 Feb. 21, 1977	"	"	"		Cole J. Howard, <i>etal</i>	1389	703	.00 5,300	Saluda St. 1.55 acs. must creek Rd.

# INDIRECT or MORTGAGEE Index to Real Estate Mortgages — Greenville County, S. C.

REG. U. S. PAT. OFFICE *Chas McCotts* County Indexes Since 1888 An Identifying Trade Mark


 Open at Proper Tab according to First Letter or Letters of Name and refer to Buff Sub-Index sheet for page reference.

COTT FAMILY NAME INDEX No. 75 © 1949  
MADE BY THE COTT INDEX COMPANY, COLUMBUS, OHIO  
SOLD BY WALKER, EVANS & COGSWELL CO., CHARLESTON, S.C.

FILE NUMBER DATE OF RECORD	MORTGAGEES FAMILY NAMES	GIVEN NAMES ABCDEFGHIJ	GIVEN NAMES KLMNO	GIVEN NAMES PQRSTUVWXYZ	MORTGAGORS	BOOK	PAGE	Amount	BRIEF DESCRIPTION, LOCATION, ETC. ( Not Warranted )
22039 Feb. 21, 1977	Greer	Federal S & L Assn.			John E. Nettles, et al	1389	752	.00 6,000	"Woodale Forest" Lot 76 Pryor Rd., sec. 2
22216 Feb. 22, 1977	"	"	"	"	Edward E. Smalley, et al	1389	841	.00 12,000	"Hickory Grove" Lot 40 Hickory Dr.,
22518 Feb. 25, 1977	"	"	"	"	James Robert Jones Jr., et al	1390	149	.00 21,000	Broadwood Forest, sec. 1 Lot 34 Charing Cross Rd.
22564 Feb. 25, 1977	"	"	"	"	Danny B. Chapman	1390	163	.00 25,600	Colonial Mills, sec. 4 Lot 192 Heathwood Dr.
22823 Feb. 25, 1977	"	"	"	"	Jack E. Shaw Oct 26 85-1914	1390	339	.00 187,500	Lots 20 121 E. North St.
22864 Mar. 1, 1977	"	<i>Cancelled Donnie S. Lankford 7-5-84 # 561</i>	"	"	Joseph L. Nairn, et al	1051	946		Real Property Agree "Woodwood Forest" Chick Spg. #
23597 Mar. 8, 1977	"	"	"	"	Sara S. Spatterfield Oct 26 76-1106	1391	146	.00 6,550	Lots 75 & 77 Robin Hood Dr.
23364 Mar. 7, 1977	"	<i>Cancelled Donnie S. Lankford 3-11-82 # 20374</i>	"	"	Harold O. Stone et al.	1052	234		Real Property Agree
23541 Mar. 8, 1977	"	<i>Cancelled Donnie S. Lankford 4-15-81 # 28905</i>	"	"	John Oliver et al	1052	346		Real Property Agree
23685 Mar. 9, 1977	"	<i>Cancelled Donnie S. Lankford 8-2-84 # 3784</i>	"	"	Roger S. Dean et al	1052	416		Real Property Agree
23685 Mar. 9, 1977	"	"	"	"	W. Jerry Carrwell et al	1052	417		Real Property Agree
23901 Mar. 11, 1977	"	"	"	"	Dale C. Shivers, et al	1391	362	.00 21,000	Lot 8, S.E. Hwy. # 23-563
23902 Mar. 11, 1977	"	"	"	"	Garvin L. Butler, et al	1391	368	.00 18,000	Chick Spg. # 1 acre Paris mtn. Rd.
24280 Mar. 15, 1977	"	"	"	"	W. Young Daniel	1391	631	.00 27,500	St. Ann, Sec. 2 Tract, cor. Ford St. & Young Ave
24415 Mar. 16, 1977	"	"	"	"	David J. Cox, et al	1391	732	.00 6,750	Conchise Rd. & 1st St. Spg. # Lots 213 & 214
24444 Mar. 16, 1977	"	"	"	"	Richard N. Gutter	1391	769	.73 41,249	Marig. Spg. # Unit 187 Spg. #

# INDIRECT or MORTGAGEE Index to Real Estate Mortgages — Greenville County, S. C.

REG. U. S. PAT. OFFICE *Chas. M. Cotta* County Indexes Since 1888 An Identifying Trade Mark

 Open at Proper Tab according to First Letter or Letters of Name and refer to Buff Sub-Index sheet for page reference.

COTT FAMILY NAME INDEX No. 75 © 1949  
MADE BY THE COTT INDEX COMPANY, COLUMBUS, OHIO  
SOLD BY WALKER, EVANS & COGSWELL CO., CHARLESTON, S. C.


4  
(0)

FILE NUMBER	MORTGAGEES	GIVEN NAMES	GIVEN NAMES	GIVEN NAMES	MORTGAGORS	BOOK	PAGE	Amount	BRIEF DESCRIPTION, LOCATION, ETC.
DATE OF RECORD	FAMILY NAMES	ABCDEFGH	IJKLMNO	PQRSTUVWXYZ					( Not Warranted )
24208 Mar. 15, 1977	Open	8-30-78 II 6789 Sat BK 60 - cancelled 558 Jed S. & J. Ann			et al Dannie S. Lankford RMC Dance J. Woodson	Deed Bk 1052	738		Real Property Open Cambridge Park
24524 Mar. 17, 1977	"	"	"		Frances M. McLaughry	1391	846	48,400	Lot 11 Penwood Ct., Texas Rd.
24716 Mar. 18, 1977	"	"	"		W. J. Shivers, et al	1391	976	40,000	Tract = 5.545 acs. Little Hwy. #880
24918 Mar. 22, 1977	"	"	"		B. J. Cooley, et al	1392	121	26,000	Tract #2 = 3.46 acs. S.C.
24918 Mar. 22, 1977	"	"	"		William Moore Willis III, et al	1392	130	27,600	Sunset Hills Lot 47 Semble Dr.
25246 Mar. 24, 1977	"	"	"		Goverman Aquan Amc.	1392	356		2nd mtg. on Rem. Bk. 1350 Pg. 194 Relian Lot 17 Goverman Aquan
25154 Mar. 24, 1977	"	"	"		Craig Ray Wade, et al Campbell	1392	332	24,800	Chick coop. #1. Beer Lot 5 1/2. lot 4 narrow St.
25289 Mar. 25, 1977	"	"	"		Martha Ann Stokes -	1392	452	12,000	S.C. Hwy. 101 Highland St. Lots 112 Highland - Beer Rd.
25439 Mar. 28, 1977	"	"	"		Ophelia B. Spencer	1392	588	11,000	(Beer - Locust Hill Rd.) one 1/2 ac. Lot = 1 acre State Hwy. #280
25465 Mar. 28, 1977	"	"	"		William A. Amy, et al	1392	621	34,950	Gray Fox Run Lot 31 Stonecutter Lane
25683 Mar. 29, 1977	"	"	"		Leroy S. Luthi	1392	820	49,500	4 Shully ave. Lot Col. Parkins mill Rd.
25766 Mar. 30, 1977	"	"	"		John E. Bradley, et al	1392	969	16,000	Sh. lot 9 ashley ave. R. O'neal St.
25923 Mar. 31, 1977	"	"	"		Dennis Hugh Gibson, et al	1393	95	31,950	Lot = 1.70 acs. Top creek F. H. Earle Prop.
26046 Mar. 31, 1977	"	"	"		David L. Harrison	1393	202	45,600	Lots 213 Stevens St.
25760 Mar. 30, 1977	"	"	"		Mildred T. Taylor, et al	Deed Bk 1053	676		Real Property Open Hippoane, Little
26084 Apr. 1, 1977	"	"	"		Richard B. Norstrom	1393	425	26,000	Lot 58 Cor. Lannis ave. &

# INDIRECT or MORTGAGEE Index to Real Estate Mortgages — Greenville County, S. C.

( )

REG. U. S. PAT. OFFICE *Chas. McCall* County Indexes Since 1888 An Identifying Trade Mark

 Open at Proper Tab according to First Letter or Letters of Name and refer to Buff Sub-Index sheet for page reference.

COTT FAMILY NAME INDEX No. 75 © 1949  
MADE BY THE COTT INDEX COMPANY, COLUMBUS, OHIO  
SOLD BY WALKER, EVANS & COGSWELL CO., CHARLESTON, S. C.

FILE NUMBER	MORTGAGEES	GIVEN NAMES	GIVEN NAMES	GIVEN NAMES	MORTGAGORS	BOOK	PAGE	Amount	BRIEF DESCRIPTION, LOCATION, ETC.
DATE OF RECORD	FAMILY NAMES	ABCDEFGHIJ	IJKLMNO	PQRSTUVWXYZ					( Not Warranted )
26085 Apr. 1, 1977	Greer				<i>etal</i> Philip G. Burchalter	1393	429	.00 29,000	Colonial Hills sec. 4 Lot 166 Heathwood Dr.
26287 Apr. 4, 1977	"	"	"	"	Mary Ruth Williams	1393	618	.00 8,500	Lot 11 Fair St. D. Mills Sp.
26630 Apr. 6, 1977	"	"	"	"	Dr. N. Lee Amey, <i>etal</i> <i>Smith, Inc.</i>	1393	930	.00 80,000	High near deer, Chick Sp. Sp. Lots 94, 95, 127, 128 Belmont (Cedar Lane Rd.)
26671 Apr. 6, 1977	"	"	"	"	Commercial Air Condition	1393	949	.53 21,500	Lots 2+3 Hampton ave. Ext.
26702 Apr. 7, 1977	"	"	"	"	Jerry L. Ballieu <i>etal</i>	1393	989	.00 35,000	Lot = 2 acc. Oneal Sp.
26956 Apr. 8, 1977	"	"	"	"	George M. Cooley	1394	153	.00 93,750	10 Acre, less parts Oneal Sp.
26955 Apr. 8, 1977	"	"	"	"	Billy James Bunch	1394	166	.00 24,800	Lot 11 Oneal Church St.
27279 Apr. 13, 1977	"	<i>cancelled</i>	"	"	Hermon W. Patterson <i>etal</i>	Dead Bk			Real Property Agree.
27444 Apr. 14, 1977	"	<i>cancelled</i> Donna S. Lankford	9-17-84 # 8520	Lot + Bk. 86-1659	Carol P. Jarnett <i>etal</i>	1054	583		Real Property Agree.
27443 Apr. 14, 1977	"	<i>cancelled</i>	5-5-80 # 32265	Lot Bk 70-1014	Claude S. Dobbins <i>etal</i>	1054	647		Real Property Agree.
27574 Apr. 15, 1977	"	<i>cancelled</i> Donna S. Lankford	"	"	John J. Stubblefield <i>etal</i>	1054	648	.00	Real Property Agree Tim Hepler
28084 Apr. 20, 1977	"	"	"	"	Dee Smith Co. Inc.	1394	681	26,111	Lot 17 Shiloh Dr. Cambridge Park
28240 Apr. 21, 1977	"	"	"	"	James W. Duncan, <i>etal</i>	1395	53	55,500	Lot 12 Devonwood Ct.
28492 Apr. 22, 1977	"	"	"	"	Lillie Mae Smith	1395	239	.00 20,250	Lot 2 Edwards Rd.
28554 Apr. 25, 1977	"	"	"	"	Elizabeth Irene Harrison	1395	351	.00 5,500	tract #5 Highland Sp. Oneal Sp.
28653 Apr. 25, 1977	"	"	"	"	James L. Sadler, <i>etal</i>	1395	421	.00 12,400	1 acre Milford Church Rd. Homes site
	"	"	"	"		1395	492	.00 17,300	Lot 32 Lee Rd. Super Hwy.

# INDIRECT or MORTGAGEE Index to Real Estate Mortgages — Greenville County, S. C.

REG. U. S. PAT. OFFICE *Chas. McCorkle* County Indexes Since 1888 An Identifying Trade Mark

 Open at Proper Tab according to First Letter or Letters of Name and refer to Buff Sub-Index sheet for page reference.

COTT FAMILY NAME INDEX No. 75 © 1949  
MADE BY THE COTT INDEX COMPANY, COLUMBUS, OHIO  
SOLD BY WALKER, EVANS & COGSWELL CO., CHARLESTON, S.C.

(P)

FILE NUMBER DATE OF RECORD	MORTGAGEES FAMILY NAMES	GIVEN NAMES ABCDEFGHIJ	GIVEN NAMES JKLMNO	GIVEN NAMES PQRSTUVWXYZ	MORTGAGORS	BOOK	PAGE	Amount	BRIEF DESCRIPTION, LOCATION, ETC. ( Not Warranted )
28849 Apr. 26, 1977	Greer	Federal S	& L Assn.		Carroll A. Bailey, et al	1395	663	33,000	Highland H. Lot, new State Hwy. #14
29309 Apr. 29, 1977	"	"	"	"	Mary B. Brutor	1396	121	6,500	Chick Spgs. H. H. lots 56 x 15 Spring St.
29388 Apr. 29, 1977	"	"	"	"	Joseph J. Seyer, et al	1396	145	36,050	aven. sec. 5, Chick Spgs. H. Lot 1 Kimball Rd., Cunningham
29425 May 2, 1977	"	"	"	"	Barbara Joyce Hinson et al	1396	208	23,500	sec. VI Lot 294 "Colonial Hill"
29436 May 2, 1977	"	"	"	"	Judson K. Chapin, III	1396	235	44,000	Lots 6 & 7 Lister Rd. "Homestead acres"
29565 May 2, 1977	"	"	"	"	Gerard N. Dhu, et al	1396	339	29,450	Lot 42 Nauenhurst Dr.
29663 May 3, 1977	"	"	"	"	Ellenor Ann Shauer	1396	429	19,600	H. tract 1 Hudson Rd. Creek Rd. & Rug Factory Rd.
29929 May 5, 1977	"	"	"	"	J. E. Brown	1396	717	30,000	Lot 1 = 2 acs. cor. Gap Losa Village
30066 May 5, 1977	"	"	"	"	Ray L. Almond	1396	751	26,000	Lot 30 Londer Rd., Londer Chick Spgs. H.
30117 May 6, 1977	"	"	"	"	Lee O. Boykin, et al	1396	833	6,500	Lot 30 Duille - Spthy. Rd. Dardens Chick Spgs. H. also
30115 May 6, 1977	"	"	"	"	Billie Arlene Campbell	1396	844	7,950	Lots 24, 25 & 26 Terrace Dardens Chick Spgs. H. also
30415 May 10, 1977	"	"	"	"	Joe L. Williamson, et al	1396	857	26,900	lots 23, 66 & 67 Bellingham, sec. 2 Duille Lot 111 Claverdale Lane
30410 May 10, 1977	"	"	"	"	Michael J. Sweet	1397	95	27,000	O'neal H. Lot = 4 acs. State Hwy. 101 Chick Spgs. H.
30410 May 10, 1977	"	"	"	"	Richard L. Wade, et al	1397	129	5,300	Lot, Lower Brushy Creek Rd. Hts. Chick Spgs. H.
30410 May 10, 1977	"	"	"	"	Otis D. De Shields	1397	133	22,500	Lot 8 Miller Dr. Fleming

# INDIRECT or MORTGAGEE Index to Real Estate Mortgages — Greenville County, S. C.

REG. U. S. PAT. OFFICE *Chas. McCall* County Indexes Since 1888 An Identifying Trade Mark

 Open at Proper Tab according to First Letter or Letters of Name and refer to Buff Sub-Index sheet for page reference.


COTT FAMILY NAME INDEX No. 75 © 1949  
MADE BY THE COTT INDEX COMPANY, COLUMBUS, OHIO  
SOLD BY WALKER, EVANS & COGSWELL CO., CHARLESTON, S. C.

FILE NUMBER DATE OF RECORD	MORTGAGEES FAMILY NAMES	GIVEN NAMES ABCDEFGHIJ	GIVEN NAMES JKLMNO	GIVEN NAMES PQRSTUVWXYZ	MORTGAGORS	BOOK	PAGE	Amount	BRIEF DESCRIPTION, LOCATION, ETC. ( Not Warranted )
30425 May 10, 1977	Greer	Federal S	& L	Assn.	Jony L. Eller, et al	1397	156	.00 12,600	Lot 3 Senior Court Chick Spring Sp.
30790 May 13, 1977	"	"	"	"	Jammy M. Cromer, et al	1397	423	.00 19,700	Lot 28 Old Dille - Dpty. Rd. Spur - Chick Spg. Sp.
30803 May 13, 1977	"	"	"	"	Thomas Ray Jordan, et al	1397	427	.00 31,950	Lot 18, Hammitt Bridge Rd.
30801 May 13, 1977	"	"	"	"	Judy Collins Wilson	1397	434	.00 19,500	Lot 38 Ashmore St.
30860 May 13, 1977	"	"	"	"	William H. Huber, et al	1397	485	.00 22,000	Pt. lot 1, Brushy Creek Rd. Ponder Rosa Village
30949 May 16, 1977	"	"	"	"	John Harold Simmons, et al	1397	57	.00 20,600	Lot 2, Becking Salmon Rd. Brushy Creek Rd. Callinwood PK
30947 May 16, 1977	"	"	"	"	Thomas W. Nelson, et al	1397	575	.00 29,500	Lot 1, Callinwood Ln. & a property
30952 May 16, 1977	"	"	"	"	Robert D. Wellborn, et al	1397	585	.00 5,200	Lot 5, Lexington Dr. Chick Spg. Sp.
31630 May 20, 1977	"	"	"	"	James A. Duckett, et al	1398	187	.00 33,300	2.71 acres Hudson Rd. N. + Lynn Dr., Rosewood acres
31646 May 20, 1977	"	"	"	"	Jimmy L. Stephens, et al	1398	203	.00 32,000	Lot 18, Cr. Cunningham Dr. Wolfville Forest
31750 May 20, 1977	"	"	"	"	Richard O. Lawrence, et al	1398	215	.00 30,875	Lot 4, Woodland ave.
31711 May 20, 1977	"	"	"	"	D. Adair Brewster, et al	1398	230	.00 30,000	Lot 5, 51 ave. Selving St. Homestead ave. Sec. 2
31772 May 20, 1977	"	"	"	"	Bob E. Faulkenberry, et al	1398	300	.00 33,450	Lot 92 Hampshire Dr., Haver Est. Sec. 3
31950 May 24, 1977	"	"	"	"	David C. Humphreys, et al	1398	521	.00 34,700	Lot 500, Shallowford Rd., Haver Sec. 2, Chick Spg. Sp.
32127 May 24, 1977	"	"	"	"	Lila S. Durham, et al	1398	657	.00 7,000	Lot 36, Lakeside Dr., Pierce Woodley Forest, Sec. 1
32326 May 25, 1977	"	"	"	"	Anthony D. Caruso	1398	870	.00 41,750	Lot 41, Taylor Rd.



# INDIRECT or MORTGAGEE Index to Real Estate Mortgages — Greenville County, S. C.

REG. U. S. PAT. OFFICE *Chas McColl* County Indexes Since 1888 An Identifying Trade Mark

 Open at Proper Tab according to First Letter or Letters of Name and refer to Buff Sub-Index sheet for page reference.

COTT FAMILY NAME INDEX No. 75 © 1949  
MADE BY THE COTT INDEX COMPANY, COLUMBUS, OHIO  
SOLD BY WALKER, EVANS & COGSWELL CO., CHARLESTON, S.C.


(8)

FILE NUMBER DATE OF RECORD	MORTGAGEES FAMILY NAMES	GIVEN NAMES ABCDEFGH	GIVEN NAMES IJKLMNO	GIVEN NAMES PQRSTUVWXYZ	MORTGAGORS	BOOK	PAGE	Amount	BRIEF DESCRIPTION, LOCATION, ETC. ( Not Warranted )
32464 May 27, 1977	Greer	Federal S & L Assn.			William A. South, Jr. etal	1398	989	.00 39,750	Mauldin Lot 5 Rainbow Cr., Oakwood acres
32472 May 27, 1977	"	"	"	"	allain H. Echeverria etal	1399	4	.00 30,400	Lot 25 Oakwood ave. Spring, sec. II, Taylors
32503 May 27, 1977	"	"	"	"	James L. Vaughan etal	1399	38	.00 22,800	Lot 20 Bridge Rd. Chick
32503 May 27, 1977	"	"	"	"	Maurin D. Hawkins etal	1399	45	.00 20,850	Lot 4 alca st. Brook Glenn Estates
32971 May 31, 1977	"	"	"	"	Maurin P. Wilkie Broadcasting, Inc.	1399	555	.00 32,000	Lot 59 Longmeadow Rd. (old U.S. 29) bet. Ridge and St.
32805 May 31, 1977	"	"	"	"	Carolina Christian etal	1399	381	.00 23,000	Lots 6 & 7 Rutledge Rd. ave., A.R. Dingley Subd. then
32982 Jun. 1, 1977	"	"	"	"	J. L. Sudduth, etal	1399	578	.00 18,300	Lot 16 & Pt. lot 15 Hammond Maple Lane
32986 Jun. 1, 1977	"	"	"	"	Seth W. Scruggs etal	1399	599	.00 16,500	Lot 4 = 1.36 acres avenue Forest, sec. II
32990 Jun. 1, 1977	"	"	"	"	Wayne W. Weaver etal	1399	612	.00 8,000	Lot 77 Pryor Rd., Timberlake
33063 Jun. 1, 1977	"	"	"	"	John D. Stubblefield etal	1399	655	.00 8,500	Lot 17 Ellwyn Dr., Hills, Chick Spg. Sp.
33125 Jun. 1, 1977	"	"	"	"	William N. Stone etal	1399	713	.00 36,000	Lot 4 Cannon Lane, Forest Rd.
33209 Jun. 2, 1977	"	"	"	"	Fred Lindley, Jr. etal	1399	767	.00 20,600	Lots 19, 20, & 21 McConnell Fayetteville, sec. 1
33223 Jun. 2, 1977	"	"	"	"	Ronald J. Barham etal	1399	810	.00 29,900	Lot 16 R/W Lumberton Cr., 20.41 acc. Hwy. 14 O'Neal Sp.
33662 Jun. 6, 1977	"	"	"	"	Jefferson V. Smith, Jr. etal	1400	173	.00 85,000	"Heathwood" Lot 45 Whitman Dr.
33683 Jun. 6, 1977	"	"	"	"	Steve C. Cheek, etal	1400	203	.00 30,000	Muldaine, etc., sec. III Lot 3 Woodmeadow Dr.,
33709 Jun. 7, 1977	"	"	"	"	allen R. Robertson, etal	1400	243	.00 34,800	

# INDIRECT or MORTGAGEE Index to Real Estate Mortgages — Greenville County, S. C.

( )

REG. U. S. PAT. OFFICE *Chas. McCott* County Indexes Since 1888 An Identifying Trade Mark


 Open at Proper Tab according to First Letter or Letters of Name and refer to Buff Sub-Index sheet for page reference.

COTT FAMILY NAME INDEX No. 75 © 1949  
MADE BY THE COTT INDEX COMPANY, COLUMBUS, OHIO  
SOLD BY WALKER, EVANS & COGSWELL CO., CHARLESTON, S.C.

FILE NUMBER DATE OF RECORD	MORTGAGEES FAMILY NAMES	GIVEN NAMES ABCDEFGHIJ	GIVEN NAMES JKLMNO	GIVEN NAMES PQRSTUVWXYZ	MORTGAGORS	BOOK	PAGE	Amount	BRIEF DESCRIPTION, LOCATION, ETC. ( Not Warranted )
33734 Jun. 7, 1977	Greer	Federal S & L Assn.			Earl Dean Hanley, et al	1400	256	.50 32,000	O'Neal Sp. Lot 1 O'Neal Church St.
33987 Jun. 8, 1977	"	"	"	"	William C. Weeks, et al	1400	428	.00 44,000	"Guxton" Lot 105 Wallingford Rd.
34115 Jun. 10, 1977	"	"	"	"	George H. Clardy, Jr.	1400	571	.17 37,500	Wichowee ac. Sec. 3 Lot 204 Nuttsville St.
34259 Jun. 12, 1977	"	"	"	"	Jacob B. Janner, et al	1401	622	.00 62,050	In. from Valley East. Lot 24 Oley Dr. + Green Valley
34257 Jun. 10, 1977	"	"	"	"	Howard C. Munn, et al	1400	633	.50 27,475	Wichowee Lot 74 No. 1000 Dr.
34332 Jun. 13, 1977	"	"	"	"	Billy A. Wolfe, et al	1401	773	.50 18,500	acres, Chick Spring Sp. Lot 4 Wolfe Ct. Bunnies
34456 Jun. 13, 1977	"	"	"	"	Clyde R. Coffey, et al	1401	846	.37 29,000	Lots 35-36 Redwood ave.
34502 Jun. 14, 1977	"	"	"	"	Ronald D. Dillard	1400	924	.00 29,200	Mountainbrook Lot 1 Duille - Pelham Rd.
34505 Jun. 14, 1977	"	"	"	"	Charles Smith, et al	1400	933	.08 18,100	Tylors Lots 51-60 Adams St.
34635 Jun. 15, 1977	"	"	"	"	Gordon A. Alexander	1401	32	.00 19,700	Chick Springs Sp. Lots 9-10 State Hwy. 14
34627 Jun. 15, 1977	"	"	"	"	Clifton L. Lister, et al	1401	40	.37 25,500	Pl. lot 1 A.C. Hwy. 280
34894 Jun. 16, 1977	"	"	"	"	Daniel L. Oliver, et al	1401	183	.07 22,000	"Flaming Gate" Chick Spring Sp. Lot 25 Wrayton Dr.
34815 Jun. 16, 1977	"	"	"	"	Waldrop Builders	1401	217	.37 39,101	Lot 5 Pine Brook Forest "Waldrop Sp. 1"
35185 Jun. 17, 1977	"	"	"	"	John L. Carter, et al	1401	373	.07 34,000	Lot 30 Wrayton Dr.
35111 Jun. 17, 1977	"	"	"	"	Roy D. Tate, et al	1401	423	.07 26,000	W. Dr. at top of the highway Lot 26 & 27 Lot 21 Wrayton
35550 Jun. 17, 1977	"	"	"	"	Edward H. Allsup	1401	461		Released by Judge T. Lee 11-2-77 priority in N.C. Ch. 232 pp. 201
"	"	"	"	"	"	29	469		

# INDIRECT or MORTGAGEE Index to Real Estate Mortgages — Greenville County, S. C.

REG. U. S. PAT. OFFICE *Chas McCott* County Indexes Since 1888  
An Identifying Trade Mark

 Open at Proper Tab according to First Letter or Letters of Name and refer to Buff Sub-Index sheet for page reference.


COTT FAMILY NAME INDEX No. 75 © 1949  
MADE BY THE COTT INDEX COMPANY, COLUMBUS, OHIO  
SOLD BY WALKER, EVANS & COGSWELL CO., CHARLESTON, S.C.

(R)

FILE NUMBER DATE OF RECORD	MORTGAGEES FAMILY NAMES	GIVEN NAMES ABCDEFGHIJ	GIVEN NAMES KLMNO	GIVEN NAMES PQRSTUVWXYZ	MORTGAGORS	BOOK	PAGE	Amount	BRIEF DESCRIPTION, LOCATION, ETC. (Not Warranted)
35151 Jun. 20, 1977	Greer	Federal S	& L Assn.		Dennis E. Walls, etal	1401	526	12,000	Highland St. + Pleasant Hill Rd. (Donaghe Rd.) Lot = 1/2 acre cor. Jordan Rd
35165 Jun. 20, 1977	"	"	"		Shirley A. Rowland etal	1401	537	35,500	Lane Lot = 0.62 acre Dogwood
35161 Jun. 20, 1977	"	"	"		William N. Brown, Jr. etal	1401	553	24,800	Lot 4 Brown Dr., O'Neal St
35235 Jun. 20, 1977	"	"	"		Larry Dean Wood	1401	585	19,900	Lot, Lee Rd., Chick Spg.
35233 Jun. 20, 1977	"	"	"		John E. Berger, etal	1401	596	50,000	Tracycroft Sec II Map #2 Lot 47 Queen Ann Rd.
35273 Jun. 20, 1977	"	"	"		Jack E. Shaw, etal	1401	618	44,000	Spq. #1 Lot Warehouse Ct., Chick
35334 Jun. 21, 1977	"	"	"		Stivers Roy Spoon etal	1401	708	42,750	"Broadmoor" Lot 41 Woodlump Cr.
35471 Jun. 22, 1977	"	"	"		Stewart B. Simms, Jr.	1401	842	44,000	Forester woods, Sec. 4, Mauldin Lot 191 Royal Oak Rd.
35472 Jun. 22, 1977	"	"	"		Raymond H. Jarvis, etal	1401	846	24,000	Chick Spg. #1 3 Lots, Piedmont ave., (Circle Rd.) Butler St.
35466 Jun. 22, 1977	"	"	"		David A. Burgess, etal	1401	859	21,500	Lot = 0.86 acre Griffith Rd
35650 Jun. 23, 1977	"	"	"		Richard Coonan, etal	1401	986	40,000	Deminger place, #1 Lot 56 Paddock Lane
35183 June 20, 1977	"	<i>Cancelled</i> Dannie S. Lickens 1977	7-23-82 # 1829	Lot 136. 77-1203	R. C. Burrell etal	1058	941		Real Prop. Agre. mill Est. Sec. 1
35806 Jun. 24, 1977	"	"	"		Nancy M. Stierwalt	1402	142	43,400	Lot 19 Eastwood Dr., Old also 2 ac. Blue Ridge St.
36003 Jun. 27, 1977	"	"	"		David D. Taylor, etal	1402	276	20,000	Lot mud creek (Rabbit Rd.)
36056 Jun. 28, 1977	"	"	"		Ralph L. Miller, etal	1402	356	24,300	1 Bennett ave., westminster Cr. Lot 58 1/2. lot 59 Laurel St.
36292 Jun. 29, 1977	"	"	"		Bobby H. Mosley, etal	1402	563	27,500	Sec. 2, Fresh meadows Lot 36 Pine Ridge Dr.

# INDIRECT or MORTGAGEE Index to Real Estate Mortgages — Greenville County, S. C.

REG. U. S. PAT. OFFICE *Chas. McCott* County Indexes Since 1888  
An Identifying Trade Mark

 Open at Proper Tab according to First Letter or Letters of Name and refer to Buff Sub-Index sheet for page reference.

COTT FAMILY NAME INDEX No. 75 © 1949  
MADE BY THE COTT INDEX COMPANY, COLUMBUS, OHIO  
SOLD BY WALKER, EVANS & COGSWELL CO., CHARLESTON, S.C.

FILE NUMBER DATE OF RECORD	MORTGAGEES FAMILY NAMES	GIVEN NAMES ABCDEFGHIJ	GIVEN NAMES JKLMNO	GIVEN NAMES PQRSTUVWXYZ	MORTGAGORS	BOOK	PAGE	Amount	BRIEF DESCRIPTION, LOCATION, ETC. ( Not Warranted )
36311 Jun. 29, 1977	Greer	Federal S & L Assn.			Jerry R. Bagwell, <i>sta</i>	1402	588	7,500	Bridge Rd., O'neal P. 6.90 ac. = tract 1 map
36464 Jun. 30, 1977	"	"	"	"	Dennon O. Jones, <i>sta</i>	1402	702	36,000	Lot 21 S. Hwy. 29
4 Jul. 1, 1977	"	"	"	"	Stephen C. Campbell	1402	820	19,600	Beer Creek, Sp. 74 Lot 3 Cannon St., Blk. 7
219 Jul. 1, 1977	"	"	"	"	Robert A. Glenn	1402	992	40,000	Belmont, near Greer Lot 53 Sheffield Rd., Church, Sp. 74
487 Jul. 6, 1977	"	"	"	"	Wm. H. Farr, <i>sta</i>	1403	241	22,500	Lot 63 Calhoun Dr., Sp. 74
484 Jul. 6, 1977	"	"	"	"	Bryan J. Cooper, <i>sta</i>	1413	256	35,300	Lot 7 - Blanford St., Richard area, sec. 2
561 Jul. 7, 1977	"	"	"	"	Robert Dale Morris	1403	345	22,050	Lot 77 Ridge, Sp. 74
137 July 1, 1977	"	"	"	"	Wayne A. Nichols, <i>sta</i>	1059	751		Deed Bk. Release lots 8, 7 & pt. lot 6 Chick Sp. 74 with R/W. Dey Mtg. on Elm St. 130 Sp. 77
1079 Jul. 12, 1977	"	"	"	"	Roger J. Schiff, <i>sta</i>	1403	751	30,000	Super Creek, sec. 1 Lot 160 Meadow Creek Ct., Sp. 74 - on Rim Rd. 125 Sp. 510
1234 July 12, 1977	"	"	"	"	Charlie D. Wolfe, <i>sta</i>	1403	351		Iron Road, section 1 Highland St.
1263 Jul. 13, 1977	"	"	"	"	Freddie N. McCoy	1403	853	22,000	74 acre Jordan Rd., Loman St. Sec. Chick Sp. 74
1267 Jul. 13, 1977	"	"	"	"	Linda Sue H. Bonnette	1403	863	10,000	Lot 11 Howell St. (Sp. 74)
1298 Jul. 13, 1977	"	"	"	"	Danny K. Bonnette, <i>sta</i>	1403	906	29,900	Sec. 3, Colonial, Sp. 74 Lot 125 on Highland St.
1499 July 14, 1977	"	"	"	"	Unified Sales & Construction	1404	13		Sp. 74 - on Rim Rd. 125 Sp. 510 Highway by Judgment Court 77-2760
1404 Jul. 14, 1977	"	"	"	"	Donald H. Hallingsworth	1403	953	40,000	Chantilly, Sec. 4 Lot 6 E. Green Side Dr.

# INDIRECT or MORTGAGEE Index to Real Estate Mortgages — Greenville County, S. C.

REG. U. S. PAT. OFFICE *Chas McCott* County Indexes Since 1888  
An Identifying Trade Mark

 Open at Proper Tab according to First Letter or Letters of Name and refer to Buff Sub-Index sheet for page reference.

COTT FAMILY NAME INDEX No. 75 © 1949  
MADE BY THE COTT INDEX COMPANY, COLUMBUS, OHIO  
SOLD BY WALKER, EVANS & COGSWELL CO., CHARLESTON, S.C.

(5)

FILE NUMBER DATE OF RECORD	MORTGAGEES FAMILY NAMES	GIVEN NAMES ABCDEFGHIJ	GIVEN NAMES JKLMNO	GIVEN NAMES PQRSTUVWXYZ	MORTGAGORS	BOOK	PAGE	Amount	BRIEF DESCRIPTION, LOCATION, ETC. ( Not Warranted )
1508 Jul. 15 1977	Greer	Federal S	& L Assn.		David Allen West <sup>star</sup>	1404	34	.00 33,000	Prop. Rd. Chick Spg. H. Plot = 2.5 acs. Old Chick
1542 Jul. 15 1977	"	"	"		Clarence W. Harris, <sup>star</sup>	1404	59	.00 40,000	Belham Est. Lot 17 St. Augustine Dr.
1646 Jul. 15 1977	"	"	"		James V. Moner, Jr. <sup>star</sup>	1404	114	.00 24,500	Lot 2 E. Lee Rd.
1651 Jul. 15 1977	"	"	"		Dean Lierre Coquin	1404	148	.00 34,350	Lot 49 Eastgate Village
1693 Jul. 15 1977	"	"	"		John M. Rubin	1404	152	.00 20,000	Bldg. + Pt. Lot 15 Arthur Ave.
1727 Jul. 18 1977	"	"	"		D. Albert Denton, <sup>star</sup>	1404	268	.00 9,600	(Walls Rd.) Lot 8-B = 1.6 acs. County Rd.
1902 Jul. 19 1977	"	"	"		Matthie L. Burnett	1404	417	.00 20,000	Dr. Y. Pine St. Chick Spg. H. near Lots 2+3 Cor. Vandeventer
1947 Jul. 19 1977	"	"	"		J. Keith Cunningham <sup>star</sup>	1404	442	.00 40,000	Lot 11, N. Hampton acres
1724 July 18 1977	"	"	"	Cancelled 11-21-73 # 15833 but BK 62. 687 <i>Dannie S. Lankford</i>	Robert N. Hughes	1060	779	.00	Reel Prop. Dev.
2198 Jul. 21 1977	"	"	"		John Edmund Walton	1404	688	.00 33,600	Buncombe Rd. also lot, Chick Spg. H. Lot, Cor. Bursky Creek Rd. +
2634 Jul. 25 1977	"	"	"		Buren N. Short, <sup>star</sup>	1404	961	.00 25,000	Rainsett St. Beer Pt. lots 1414 + lots 2+13 W.
2822 Jul. 27 1977	"	"	"		Ronald E. Shaly, <sup>star</sup>	1405	213	.00 34,875	Journe Lot 7 Duquesne Rd. Prof. N. X.
2940 Jul. 27 1977	"	"	"		Richard H. Jackson, <sup>star</sup>	1405	277	.00 49,600	Weldon Est. Sec. II Lot 94 Peachtree Dr. Mt.
2941 Jul. 27 1977	"	"	"		William R. Branson	1405	295	.00 30,000	Lot = 1.56 acs. S.C. Hwy. 14
3170 Jul. 29 1977	"	"	"		Claude W. Blakely	1405	502	.00 59,000	Hillsdale Hgts. Sec. A Lots 21+29 Crestline Rd.
3246 Aug. 1 1977	"	"	"		William N. Burr, <sup>star</sup>	1405	623	.00 16,000	Chick Spg. H. Lot = 1 acre Mullins Dr.

# INDIRECT or MORTGAGEE Index to Real Estate Mortgages — Greenville County, S. C.

REG. U. S. PAT. OFFICE *Chas McCott* County Indexes Since 1888 An Identifying Trade Mark

Open at Proper Tab according to First Letter or Letters of Name and refer to Buff Sub-Index sheet for page reference.

COTT FAMILY NAME INDEX No. 75 © 1949  
MADE BY THE COTT INDEX COMPANY, COLUMBUS, OHIO  
SOLD BY WALKER, EVANS & COGSWELL CO., CHARLESTON, S.C.

FILE NUMBER DATE OF RECORD	MORTGAGEES FAMILY NAMES	GIVEN NAMES ABCDEFGHIJ	GIVEN NAMES JKLMNO	GIVEN NAMES PQRSTUVWXYZ	MORTGAGORS	BOOK	PAGE	Amount	BRIEF DESCRIPTION, LOCATION, ETC. ( Not Warranted )
3636 Aug. 3, 1977	Greer	Federal S & A Assn.			Jervell N. Russell	1495	268	26,000	M. Paul Church Pl. legal acc. - sealed Lot 35 Cor. Keithwood Rd. Y
3253 Aug. 1, 1977	"	<del>Greer</del> Federal S & A Assn.	1-24-83	#18001	Arthur L. Jenaley, et al	1061	641		Real Prop. Agree. Chick Sep. 20
3817 Aug. 4, 1977	"	"	"	"	Jacquell Campbell	1496	61	55,000	lots 2, 3, 4, & 55 "King acres" av. "Brookhaven"
3774 Aug. 4, 1977	"	"	"	"	Fred M. Painter, et al	1436	171	25,000	Lot 33 1/2 Pt. lot 84 Clark (S.C. Aug. 290) 0 legal sp.
4271 Aug. 5, 1977	"	"	"	"	Andry L. Finckert, et al	1406	271	22,000	Lot 7 - 6.51 acs. Sumner 194- Bates 24
4141 Aug. 8, 1977	"	"	"	"	James W. Robertson, Jr.	1496	491	35,000	Lot = 2.31 acs. 4th Hwy. 25
4343 Aug. 9, 1977	"	"	"	"	George M. Hunt, et al	1496	522	1,500	Vista - Monaghan Co. Miller Lot 21 Carolina ave. Sec # 2
4354 Aug. 9, 1977	"	"	"	"	W. H. Alford, et al	1496	541	21,500	Highway 2 - 2012 Sec. C Lot 12 Broughton Dr.
3923 Aug. 5, 1977	"	"	"	"	Robert Dean Richer, et al	1061	893		Release Strip Badges dr. Draceland Deed - for mtg on REM Bk. 1335 pg. 648 + 1362 pg. 164
4531 Aug. 10, 1977	"	"	"	"	Culston L. Jensen, et al	1496	645	27,500	Nixon Dr. Merrifield Pl. Sec. 22 Lot 3 Cor. Springfield Hwy & N.
4532 Aug. 10, 1977	"	"	"	"	J. Kenneth Malins, et al	1496	641	48,000	"Culston Forest" Lot 34 Mackintosh Rd.
4585 Aug. 11, 1977	"	"	"	"	Richard D. Graham	1496	726	37,000	1 Cunningham Rd. Hwy 111, Sec. 1 Lot 94 Cor. Hunting Hollow Rd.
4591 Aug. 11, 1977	"	"	"	"	Charlie Clark	1496	737	4,100	Lot 48 James St., Greer
4638 Aug. 11, 1977	"	"	"	"	Larry R. Floyd, et al	1496	762	59,000	"Kinggate" Lot 28 Woodland Lane
4841 Aug. 12, 1977	"	"	"	"	Burg A. Felt, et al	1496	812	38,400	"Honey Bee Hill" Lot 52 Hillside Dr.

# INDIRECT or MORTGAGEE Index to Real Estate Mortgages — Greenville County, S. C.

REG. U. S. PAT. OFFICE *Chas. M. Cook* County Indexes Since 1888 An Identifying Trade Mark

 Open at Proper Tab according to First Letter or Letters of Name and refer to Buff Sub-Index sheet for page reference.

COTT FAMILY NAME INDEX No. 75 © 1949  
MADE BY THE COTT INDEX COMPANY, COLUMBUS, OHIO  
SOLD BY WALKER, EVANS & COGSWELL CO., CHARLESTON, S. C.

(7)

FILE NUMBER DATE OF RECORD	MORTGAGEES FAMILY NAMES	GIVEN NAMES ABCDEFGHIJ	GIVEN NAMES KLMNO	GIVEN NAMES PQRSTUVWXYZ	MORTGAGORS	BOOK	PAGE	Amount	BRIEF DESCRIPTION, LOCATION, ETC. ( Not Warranted )
4834 Aug. 12, 1977	Greer	Federal S.	& L Assn		D. W. Lynn	1406	997		Jointly see Rem Bk. 1112 pg. 24. Release 51 acm O'Neil St.
4937 Aug. 15, 1977	"	"	"		Louise J. Brown etal	1407	10	6,000	Chick spop. 20, near H. lots 49850 James St.,
4951 Aug. 15, 1977	"	"	"		C. Neal Underwood	1407	30	29,450	Chick spop. 20. Lot 14 Memorial Dr. East.
5231 Aug. 16, 1977	"	"	"		John L. Lopez, etal	1407	198	31,950	winding way Peppertree sec. 2 Lot 149 cor. Hollow Oak +
5285 Aug. 17, 1977	"	"	"		Jackie C. Harris etal	1407	301	24,500	Oneal St. Lots 28 + 29 new rd.
5326 Aug. 17, 1977	"	"	"		Laurence J. Van Orsdale, etal	1407	322	24,700	Peppertree, sec. II Lot 110 Pine Oak way
5330 Aug. 17, 1977	"	"	"		Joint Ventures, Inc. etal	1407	326	45,000	"Edwards Forest" Lot 57 Jenner Rd., sec. 5
5330 Aug. 17, 1977	"	"	"		Joint Ventures, Inc. etal	1407	330	41,000	Forest, sec. V Lot 56 Jenner Rd., Edwards
5536 Aug. 19, 1977	"	"	"		Jae P. Long, etal	1407	528	37,950	Pelham woods, sec. 1 Lot 78 Sidle's Path Lane, etc.
5547 Aug. 19, 1977	"	"	"		Daniel L. Jynell, etal	1407	532	32,500	"Jumbleweed Terrace" Throubnd Lot 196 cor. Sunset Dr. +
5642 Aug. 19, 1977	"	"	"		David E. Johnson, etal	1407	585	14,250	Tipton Est. H. lot 154 Flint Dr.,
5895 Aug. 23, 1977	"	"	"		Charles J. Davis, etal	1407	838	26,500	Lot 1 Maria Louisa Lane Cochran stgk.
5973 Aug. 23, 1977	"	"	"		Larry S. Luthi, sr.	1407	896	20,000	Lot 6 white Horse Rd. sop. 20.
6521 Aug. 29, 1977	"	"	"		Philene A. Payne, etal	1408	297	8,500	Lot, Vaughan Rd., Chick.
6482 Aug. 29, 1977	"	"	"		Community Properties, Inc.	1408	400		Release Lien by Judgment case # 77-2767 - for mtg. see Rem Bk 1261 pg. 920
"	"	"	"		" " "	1408	400		

# INDIRECT or MORTGAGEE Index to Real Estate Mortgages — Greenville County, S. C.

( ) REG. U. S. PAT. OFFICE *Chas McCott* County Indexes Since 1888 An Identifying Trade Mark

Open at Proper Tab according to First Letter or Letters of Name and refer to Buff Sub-Index sheet for page reference.

COTT FAMILY NAME INDEX No. 75 © 1949  
MADE BY THE COTT INDEX COMPANY, COLUMBUS, OHIO  
SOLD BY WALKER, EVANS & COGSWELL CO., CHARLESTON, S. C.

FILE NUMBER	MORTGAGEES FAMILY NAMES	GIVEN NAMES ABCDEFGHIJ	GIVEN NAMES KLMNO	GIVEN NAMES PQRSTUVWXYZ	MORTGAGORS	BOOK	PAGE	Amount	BRIEF DESCRIPTION, LOCATION, ETC. ( Not Warranted )
6663 Aug 30, 1977	Greer	Jed. S. & L. Lason.			Percy E. Dunagin, Jr.	1408	528		Release him by judgment Roll #77-3119 - for mty. see REM Book 1351 pg 665
					" " "	1408	528		
6677 Aug 30, 1977	"	Jed. S. & L. Lason.			Thomas A. Coonrod, et al	1458	449	32,350	30 Springs, sec. 2, Mauldin Lot 128 Butler Rd, Holly
6794 Aug 30, 1977	"	Jed. S. & L. Lason.			Jack E. Shaw Bldg Co.	1438	513	26,553	30 Michael Ave, Butler Sp. Lot 75 Watson St.
6381 Aug 26, 1977	"	" " "			Wayne A. Nichols, et al	7863	598		Release lots 8, 7 + pt. lot 6 Chick Springs 29. with R/W - for mty. see REM BK 1303 pg 77
					" " "	7863	598		
7529 Sep 1, 1977	"	Jed. S. & L. Lason.			John Michael Bishop	1433	735	24,511	30 Lot = 2 acs. S. of S. 1st St. & S. 1st St. in Holly area.
"	"	" " "			" " "	1433	735		30 Super block mty
7153 Sep 1, 1977	"	" " "			John E. Buckley, et al	1430	111	47,111	30 Lot 115 S. of S. 1st St.
7247 Sep 2, 1977	"	" " "			Mertle J. Turner	1738	145	16,251	30 Lot = 1.2 acs. S. of S. 1st St.
7322 Sep 2, 1977	"	" " "			Julius L. Jones, et al	1438	181	25,253	30 Lot = 2.25 acs. S. of S. 1st St.
6926 Aug 31, 1977	"	" " "		7-17-79 # 1812 SAT BK 67-1124	Osborn J. Lowe, et al	1063	874		30 Road Prop. Agree.
7435 Sep 6, 1977	"	" " "			Harold Dean Newlin	1434	73	11,533	30 Lot 2 S. of S. 1st St. & S. 1st St.
7572 Sep 7, 1977	"	Jed. S. & L. Lason.			Cecil W. Brannon, et al	1439	237	5,453	30 ave. S. of S. 1st St. & S. 1st St.
8231 Sep 13, 1977	"	Jed. S. & L. Lason.			Douglas Danell Newlin	1409	705	30,411	30 tract = 3 acs. S. of S. 1st St. & S. 1st St.
8275 Sep 13, 1977	"	" " "			John A. Collins	1439	719	28,011	30 (S. of S. 1st St.) S. of S. 1st St. & S. 1st St.



# INDIRECT or MORTGAGEE Index to Real Estate Mortgages — Greenville County, S. C.

REG. U. S. PAT. OFFICE *Chas McCorkle* County Indexes Since 1888 An Identifying Trade Mark

Open at Proper Tab according to First Letter or Letters of Name and refer to Buff Sub-Index sheet for page reference.

COTT FAMILY NAME INDEX No. 75 © 1949  
MADE BY THE COTT INDEX COMPANY, COLUMBUS, OHIO  
SOLD BY WALKER, EVANS & COGSWELL CO., CHARLESTON, S.C.

(U)

FILE NUMBER DATE OF RECORD	MORTGAGEES FAMILY NAMES	GIVEN NAMES ABCDEFGHIJ	GIVEN NAMES KLMNO	GIVEN NAMES PQRSTUVWXYZ	MORTGAGORS	BOOK	PAGE	Amount	BRIEF DESCRIPTION, LOCATION, ETC. ( Not Warranted )
8428 Sept. 14, 1977	Greer	Federal S.	& L. Assn.		<i>apt.</i> Governor Square Associates	1409	915		For mtg. see Rem. Bk. 1350 pg. 194 Relian lot 7 Governor Square
8795 Sep 19, 1977	"	"	"	"	Carley M. Cretton, et al	1410	168	21,500	Rosa Village Lot 29 Ponder Rd., Ponder
8952 Sep 19, 1977	"	"	"	"	et al Old Town Square Ins.	1410	259	360,000	Simmons ave. Lot, Cor Laurens Rd. &
8990 Sep 20, 1977	"	"	"	"	Waldrup Builders, Inc.	1410	331	38,000	Lot 22 "Pine Brook Forest"
8993 Sep 26, 1977	"	"	"	"	Richard L. Harvey, et al	1410	338	15,700	Oxal #1 Pt. tract 3 = 4.16 acs.
9178 Sep 21, 1977	"	"	"	"	et al Dennis Hugh Gibson	1410	433	2,800	Lot Topwell Rd., Oxal #1
9209 Sept 21, 1977	"	"	"	"	et al J. Kenneth Faulkenberry	1410	535		For mtg. see Rem. Bk. 1223 pg. 305 Relian 3.40 acs Cunningham Road
9505 Sep 23, 1977	"	"	"	"	James W. Heyard, et al	1410	729	31,000	"Hewwood Forest" Lot 54 Triantuck Rd.
9702 Sep 26, 1977	"	"	"	"	David A. Mieskowski	1410	893	39,500	Route Est. Sec. 4 Lot 98 Old Route Rd., Del
9909 Sep 28, 1977	"	"	"	"	J. Judd Tapp, et al	1411	297	22,000	#1 Lot 4 Pine St. Chick Spg.
10380 Oct. 3, 1977	"	"	"	"	et al John Dean Crain, II	1411	698	33,900	Lower Est. Sec. B-1 Lot 363 Nialash Rd.
10396 Oct. 3, 1977	"	"	"	"	et al Woodrow A. Hughes, Jr.	1411	705	24,800	Hills, sec. 6 Lot 217 Amy Lane Colonial
10772 Oct. 5, 1977	"	"	"	"	Kurt D. Hoch, et al	1412	35	40,850	Forest, sub. III Lot 9 Wood Hgts. ave. Edwards
10863 Oct. 5, 1977	"	"	"	"	by Deacons Enace Ford Bapt. Ch.	1412	63	6,000	Lot
10902 Oct. 5, 1977	"	"	"	"	Thomas J. Tapp, et al	1412	120	30,000	Spig #1 Lot 7 Brookwood, Chick.
11201 Oct. 10, 1977	"	"	"	"	Edna H. Wynn	1412	400	17,600	Hwy. #14) Chick Spg. #1 Lot 11 main st. Mustella Rd. etc.

# INDIRECT or MORTGAGEE Index to Real Estate Mortgages — Greenville County, S. C.

( ) REG. U. S. PAT. OFFICE *Chas McCott* County Indexes Since 1888 An Identifying Trade Mark

Open at Proper Tab according to First Letter or Letters of Name and refer to Buff Sub-Index sheet for page reference.

COTT FAMILY NAME INDEX No. 75 © 1949  
MADE BY THE COTT INDEX COMPANY, COLUMBUS, OHIO  
SOLD BY WALKER, EVANS & COGSWELL CO., CHARLESTON, S.C.

FILE NUMBER DATE OF RECORD	MORTGAGEES FAMILY NAMES	GIVEN NAMES ABCDEFGHIJ	GIVEN NAMES JKLMNO	GIVEN NAMES PQRSTUVWXYZ	MORTGAGORS	BOOK	PAGE	Amount	BRIEF DESCRIPTION, LOCATION, ETC. ( Not Warranted )
11353 Oct. 11, 1977	Greer	Federal S. & L. Assn.			James Roger mean	1412	563	12,500	1/2000 Lot, Preston Dr., Chick
11740 Oct. 13, 1977	"	"	"	"	Reginald D. Andrews	1412	813	29,600	Cherokee Forest Lot 31 Roberts Dr.,
11740 Oct. 13, 1977	"	"	"	"	Don L. Connell, et al	1412	817	16,100	Mossant View 2 acres Lot 11 Vaughan St.,
11757 Oct. 14, 1977	"	"	"	"	John R. Peterson, Jr.	1412	876	26,100	Lot 21 Cor. Becky Gibson Rd. & Ponder Rd. Ponder Rose Village Oval 7/8
11768 Oct. 14, 1977	"	"	"	"	Russell L. Dyer, et al	1412	906	30,000	Del Harty Estate Lot 55, West Glen Court
11886 Oct. 14, 1977	"	"	"	"	James P. Phillips, et al	1412	972	38,250	Lot 10, Rosewood Acres
11901 Oct. 17, 1977	"	"	"	"	Bronnie L. Mitchell	1413	19	8,000	Lot = 2 acres Jordan Rd. Morgan Ct. Pine Down
11909 Oct. 17, 1977	"	"	"	"	Ronald W. Billis, et al	1413	26	45,000	Lot 4, Cor. Hackney Rd. &
11907 Oct. 17, 1977	"	"	"	"	Cement S. Reeves	1066	833		Real Prop. Agree.
12190 Oct. 19, 1977	"	"	"	"	Clint W. Skeene, et al	1413	260	25,000	(Challenger Rd) Chick Spgs 7/8 1.39 acres Taylor Rd.
12249 Oct. 19, 1977	"	"	"	"	Charles R. Lindsey, et al	1413	286	17,500	Lot 5 Milford Dr. Meal 7/8
12284 Oct. 19, 1977	"	"	"	"	James C. Sanford, et al	1413	312	16,000	Hills, etc. 7/8 Lot 219, Arney Ln. Colonial
12390 Oct. 20, 1977	"	"	"	"	Samuel M. Dillitte, et al	1413	412	11,000	Lot 8 Cor. Bennett St. (7000) Symmes Dr. & Morgan Ct.
12265 Oct. 19, 1977	"	"	"	"	Elmer B. Auncan	1067	18		Parkvale - Acc C In Mtg - see K.M. Sh. 1205 pg 97 Release 1/2000 Highland 7/8
12476 Oct. 21, 1977	"	"	"	"	Gary D. Hart	1067	220		Real Property Agreement

*Cancelled  
Donnie S. Inkerley  
REMC  
11-6-80 # 14329 set BK 72-724*

*Cancelled  
Donnie S. Inkerley  
REMC  
6-25-87 # 57726*

# INDIRECT or MORTGAGEE Index to Real Estate Mortgages — Greenville County, S. C.

REG. U. S. PAT. OFFICE *Chas. McCott* County Indexes Since 1888 An Identifying Trade Mark

☞ Open at Proper Tab according to First Letter or Letters of Name and refer to Buff Sub-Index sheet for page reference.

COTT FAMILY NAME INDEX No. 75 © 1949  
MADE BY THE COTT INDEX COMPANY, COLUMBUS, OHIO  
SOLD BY WALKER, EVANS & COGSWELL CO., CHARLESTON, S.C.

(V)

FILE NUMBER	MORTGAGEES FAMILY NAMES	GIVEN NAMES ABCDEFGH	GIVEN NAMES IJKLMNO	GIVEN NAMES PQRSTUVWXYZ	MORTGAGORS	BOOK	PAGE	Amount	BRIEF DESCRIPTION, LOCATION, ETC. ( Not Warranted )
12480	Greer	Federal S	&	L Assn.	Harry Rose, etal	1413	495	.00	Lot 21. 8 ac. S.C. Hwy. 271
Oct. 21, 1977								31,000	
12764	"	"	"	"	Phillip L. Johnston, Jr. etal	1413	796	.00	Sugar creek, sec. 1 map 1 Lot 297 Middlebrook Rd.
Oct. 25, 1977								52,400	
12902	"	"	"	"	Stephen A. Galagan etal	1413	881	.00	Haven acre, sec. 4 O'neal 3d. Lot 53 Hail ave. Valley
Oct. 26, 1977								22,500	
12909	"	"	"	"	Ralph D. Kellar, etal	1413	893	.00	Edwards forest 30th. Lot 30 Kallinwood Dr.
Oct. 26, 1977								41,900	
12954	"	"	"	"	Larry D. Rayburn, etal	1413	905	.00	Lot 3 avon Dr. avon Park O'neal 3d.
Oct. 26, 1977								33,500	
13072	"	"	"	"	Larry V. Tate etal	1414	17	.00	2 ac. to Berry's mill Rd. (map 1 sec.) Lot 7 "midgate"
Oct. 27, 1977								20,000	
13091	"	"	"	"	William B. Dunson II etal	1414	35	.00	Pt. lot. + N. avon Dale Dr. Kochrose Rd. same sec
Oct. 27, 1977								18,250	
13311	"	"	"	"	Cyril B. Bushee, Jr. etal	1414	224	.00	Lot 40 Cor. Rosehay Dr. + Andrew E. Hines, etal
Oct. 28, 1977								23,500	
13427	"	"	"	"	Thomas M. DeDermatt	1414	364	.00	Forester woods moundin Lot 189 Royal Oak Ct. sec. 14
Oct. 31, 1977								27,000	
13432	"	"	"	"	Patricia Ann Hamki	1414	383	.00	1 Charter Oak Dr. Poplarville sec. 2 Lot 221 Cor. Winterville Place
Oct. 31, 1977								44,850	
13451	"	"	"	"	Robert V. James, etal	1414	417	.00	Lot 15 E. Lee Rd. Heathwood + Juncus Rd.
Oct. 31, 1977								37,350	
13521	"	"	"	"	Elvis W. Wood, etal	1414	503	.00	Lot 182 Cor. S.C. Hwy. # 253 Daniel L. Fisher, etal
Oct. 31, 1977								19,200	
13626	"	"	"	"	Robert M. Lee, etal	1414	777	.00	Lot 10 Circle Dr. Greer Good forest, sec. 1
Nov. 1, 1977								37,000	
13645	"	"	"	"	Ralph E. Matthews, etal	1414	888	.00	Lot 64 Cannon Cr. Pine Rd. "Vintage Hills"
Nov. 1, 1977								36,000	
13880	"	"	"	"				.00	Lot 51 V. H. lot 25 Calvin
Nov. 3, 1977								42,400	
14034	"	"	"	"				.00	
Nov. 4, 1977								35,333	

# INDIRECT or MORTGAGEE Index to Real Estate Mortgages — Greenville County, S. C.

REG. U. S. PAT. OFFICE *Chas. M. Catt* County Indexes Since 1888 An Identifying Trade Mark

Open at Proper Tab according to First Letter or Letters of Name and refer to Buff Sub-Index sheet for page reference.

COTT FAMILY NAME INDEX No. 75 © 1949  
MADE BY THE COTT INDEX COMPANY, COLUMBUS, OHIO  
SOLD BY WALKER, EVANS & COGSWELL CO., CHARLESTON, S.C.

FILE NUMBER DATE OF RECORD	MORTGAGEES FAMILY NAMES	GIVEN NAMES ABCDEFGHIJ	GIVEN NAMES KLMNOP	GIVEN NAMES QRSTUVWXYZ	MORTGAGORS	BOOK	PAGE	Amount	BRIEF DESCRIPTION, LOCATION, ETC. ( Not Warranted )
14189 Nov. 7, 1977	Greer	Federal S & L Assn.			Robert N. Carlisle, et al	1415	42	16,500	Sunset Valley Lot 14 Ragsdale Dr.
14327 Nov. 7, 1977	"	"	"	"	Thomas J. Jopp, et al Autn.	1415	105	37,900	Lot 19 D'neal St. ave. S. Spencer Park
14320 Nov. 7, 1977	"	"	"	"	Dewey Assoc., w. S.C. Gen.	1415	159	28,000	St. Lots 40 & 41 Conestee
14312 Nov. 7, 1977	"	"	"	"	M. Dennis Pearson, et al	1415	134	20,000	Highland St. 17.6 ac. Lewis Bridge Rd.
14496 Nov. 8, 1977	"	"	"	"	Jeffrey M. Howell, et al	1415	275	16,000	N. Miller St. Lot Cor. Allington Ave. & 4
14505 Nov. 9, 1977	"	"	"	"	William C. Robinson, Jr.	1415	336	42,800	Deminger Place Sec. 8 Lot 283 Deminger Rd.
14633 Nov. 9, 1977	"	"	"	"	Stephen J. Piar, Jr.	1415	384	33,633	Lot 6 Landrossa Dr. 2 1/2 m. N. of Embk. 1350 pg. 194
15445 Nov. 17, 1977	"	"	"	"	Governor's Aquan Associates	1416	116		Kelley Lot 13 Damron Sq.
15762 Nov. 21, 1977	"	"	"	"	Rennie E. Lee, et al	1416	370	21,557	Chick Spg. Dr. Lot 11 Chick Spg. Dr.
15965 Nov. 22, 1977	"	"	"	"	George W. Bryans, Jr.	1416	529	11,000	Lot 2 Old Chick Spg. Rd.
16110 Nov. 23, 1977	"	"	"	"	Sammy D. Smith, Jr. et al	1416	677	42,510	Dr. Craft Hills St. Lot 141 Coach Hills
16221 Nov. 25, 1977	"	"	"	"	Cecil Ronald Brannon	1416	848	32,400	Highland Hill Lot 18 Sunset Dr.
16293 Nov. 25, 1977	"	"	"	"	M. Coker Gadden, Jr. et al	1416	867	42,175	Satony woods Inc. Lot 13 Kingsridge Dr.
16338 Nov. 28, 1977	"	"	"	"	Ronald J. Goshorn, et al	1416	945	42,000	Coach Hills Lot 124 Fieldstone Place
16446 Nov. 30, 1977	"	"	"	"	Fred M. Painter, et al	1417	183	27,226	Coach Hills Lot 251 St. Lot 24 Clark Ave
15199 Nov. 16, 1977	"	"	"	"	J. Carroll Fleming James H. Glover	1417 Deed Book 1069	191 569	4,400	(Maddox) Chick Spg. Dr. Lot 401 & 1 Brannon St. Real Prop. Agree

*Cancelled*  
*Dominic S. Tunkarling*  
*12-11-80 # 17607 lot BK 12-1384*

# INDIRECT or MORTGAGEE Index to Real Estate Mortgages — Greenville County, S. C.

REG. U. S. PAT. OFFICE *Chas. M. Calk* County Indexes Since 1888 An Identifying Trade Mark

Open at Proper Tab according to First Letter or Letters of Name and refer to Buff Sub-Index sheet for page reference.

COTT FAMILY NAME INDEX No. 75 © 1949  
MADE BY THE COTT INDEX COMPANY, COLUMBUS, OHIO  
SOLD BY WALKER, EVANS & COGSWELL CO., CHARLESTON, S. C.

FILE NUMBER DATE OF RECORD	MORTGAGEES FAMILY NAMES	GIVEN NAMES ABCDEFGH	GIVEN NAMES IJKLMNO	GIVEN NAMES PQRSTUVWXYZ	MORTGAGORS	BOOK	PAGE	Amount	BRIEF DESCRIPTION, LOCATION, ETC. ( Not Warranted )
16683 Nov. 30 1977	Greer	Federal S	& L Assn.		Howard C. Griffith, et al	1417	213	10,500	Butler St. Lot, Anderson Ridge Rd.
16868 Dec. 1, 1977	"	"	"	"	James J. Earle, et al	1417	378	31,500	+ woodfield Dr. Dale Hwy. north Lot 4 Cor. State Hwy #14
16865 Dec. 1, 1977	"	"	"	"	James J. Keenan, et al	1417	382	12,500	Chick Spg. St. Pt. lot 9 James St. Greer,
16942 Dec. 1, 1977	"	"	"	"	B. Lee Kindberg	1417	428	38,000	Dr. "Brookwood" Lots 26 & 27 Brookwood
16986 Dec. 2, 1977	"	"	"	"	Johnny Cantrell, et al	1417	482	31,000	Dr. Seton Forest, Sec. 1 Lots 12 & 13 Grand Seton
17062 Dec. 2, 1977	"	"	"	"	Raymond L. Shafer, et al	1417	517	27,000	acre acre, Chick Spg. St. Pt. lot 18 Wilson Dr. Bar
17310 Dec. 6, 1977	"	"	"	"	Charles E. Littleton	1417	795	44,000	"Brookland Dell" Chick Spg. St. Lots 14 & 15 Sunset Dr.
17422 Dec. 7, 1977	"	"	"	"	Betty P. Baker	1417	992	25,000	Burgessville one chick Spg. St. Lots 90 & 90A Blue Ridge Dr.
17523 Dec. 8, 1977	"	"	"	"	David H. Wilson, et al	1418	18	35,950	Jugace - Chick Spg. St. Lot 69 Dexter Dr. Drexel
17578 Dec. 8, 1977	"	"	"	"	Mark T. Berger, et al	1418	44	27,950	Ponder Rosa Village Lots 12 & 13 Beechey Dibun Rd.
17597 Dec. 8, 1977	"	"	"	"	James M. Thompson	1418	52	40,000	Popper mtn Rd. "Huntington" Lot 30, Cor. Huntington Rd. &
17600 Dec. 8, 1977	"	"	"	"	Mattie F. Pitts, et al	1418	60	5,000	7th Co. Dr. Chick Spg. St. Lot 33 (114) Franklin St. N. C. Ave
17809 Dec. 12, 1977	"	"	"	"	Wattwell M. Smith, Jr.	1418	264	31,550	Cunningham acre. Sec. 5 Lot 4 Kimball Rd.
18078 Dec. 14, 1977	"	"	"	"	Samuel Stever Dillard	1418	526	4,000	Chick Spg. St. 1.08 acre. Windsor Rd.
18076 Dec. 14, 1977	"	"	"	"	Nolan J. Springle, et al	1418	530	31,000	"Belle meade" Sec. 3 Lot 256 Marlboro Dr.
18074 Dec. 14, 1977	"	"	"	"	Lerry J. McCarter, et al	1418	545	18,400	Willshawe one Lot 112 Cor. Spg. St. Rd.

# INDIRECT or MORTGAGEE Index to Real Estate Mortgages — Greenville County, S. C.

REG. U. S. PAT. OFFICE *Chas. McCott* County Indexes Since 1888 An Identifying Trade Mark

Open at Proper Tab according to First Letter or Letters of Name and refer to Buff Sub-Index sheet for page reference.

COTT FAMILY NAME INDEX No. 75 © 1949 MADE BY THE COTT INDEX COMPANY, COLUMBUS, OHIO SOLD BY WALKER, EVANS & COGSWELL CO., CHARLESTON, S.C.

FILE NUMBER DATE OF RECORD	MORTGAGEES FAMILY NAMES	GIVEN NAMES ABCDEFGHIJ	GIVEN NAMES JKLMNO	GIVEN NAMES PQRSTUVWXYZ	MORTGAGORS	BOOK	PAGE	Amount	BRIEF DESCRIPTION, LOCATION, ETC. ( Not Warranted )
18302 Dec. 15, 1977	Greer				Robert D. Waddell, et al	1418	667	.00 52,000	Lot 5 Cor. Emma St. + Danversport ave., Greer, Chick. Prop. #.
"	"	"	"	"	" " " "	1418	667		also Pt. tract 3
18304 Dec. 16, 1977	"	"	"	"	Harold L. Gilliland et al	1418	715	.00 42,800	Greer Lot 37, Millbrook Cr., N. Hampton village
18408 Dec. 16, 1977	"	"	"	"	Phillip Drommel, et al	1418	803	.00 30,000	Lot 24, Ponder Rd. Ponder Rosa
18520 Dec. 19, 1977	"	"	"	"	Phillip L. Perry	1418	912	.00 35,000	Highland #. 16.4 ac. I.C. Hwy. # 414
18666 Dec. 20, 1977	"	"	"	"	James J. Brown, et al	1419	17	.00 9,000	Chick. Prop. #. tract = 5.7 ac. Lida School Rd.
18769 Dec. 21, 1977	"	<i>Donnie S. Lankersley</i>	3-31-90	# 28965	<i>Don</i> <i>DK 70-392</i> Larry Bungen, et al	1070	604		Real Prop. Agree.
18777 Dec. 21, 1977	"	"	"	"	Charles M. Snow, et al	1419	224	.00 12,000	Greer Chick. Prop. #. Lot 15 Cor. Aldam + Snow Sts.
18919 Dec. 21, 1977	"	"	"	"	Billy A. Rainey	1419	259	.00 7,200	also lot = 0.230 ac. Lot = 1.12 ac. State Park Rd.
18933 Dec. 22, 1977	"	"	"	"	Mary S. Bruton	1419	331	.00 10,000	Chick. Prop. #. Greer Pt. lots 5 + 15 Spring St.
19109 Dec. 27, 1977	"	"	"	"	Jack R. Riddle, et al	1419	455	.00 40,800	Acak forest Lot 85 White Oak Dr. "Line
19363 Dec. 28, 1977	"	"	"	"	Tommy Bennett, et al	1419	596	.00 12,400	ave. + Lanford St., Greer Lot 11 + Pt. lot 15 Cor. W. Arlington
19427 Dec. 29, 1977	"	"	"	"	Margaret Ann Vaughn	1419	742	.00 30,400	Liney St., Greer, Chick. Prop. #. Lots 2 + 3 Cor. Vandewater Dr., +
19482 Dec. 29, 1977	"	"	"	"	Landy L. Young, et al	1419	769	.00 31,350	Lot 46 King acres
19715 Jan. 4, 1978	"	"	"	"	John R. Gray, Jr., et al	1420	151	.00 35,500	Cr. "King acres" Greer, Chick. Prop. #. Lot 21 Cor. Bent Well Dr. + Bowers
19908 Jan. 4, 1978	"	<i>Donnie S. Lankersley</i>	3-31-90	# 28965	<i>Don</i> <i>DK 70-392</i> Thomas J. Borden, et al	1071	266		Real Prop. Agree.

# INDIRECT or MORTGAGEE Index to Real Estate Mortgages — Greenville County, S. C.

4  
( X )

REG. U. S. PAT. OFFICE *Chas McCott* County Indexes Since 1888 An Identifying Trade Mark

Open at Proper Tab according to First Letter or Letters of Name and refer to Buff Sub-Index sheet for page reference.

COTT FAMILY NAME INDEX No. 75 © 1949  
MADE BY THE COTT INDEX COMPANY, COLUMBUS, OHIO  
SOLD BY WALKER, EVANS & COGSWELL CO., CHARLESTON, S.C.

FILE NUMBER DATE OF RECORD	MORTGAGEES FAMILY NAMES	GIVEN NAMES ABCDEFGHIJ	GIVEN NAMES KLMNNO	GIVEN NAMES PQRSTUVWXYZ	MORTGAGORS	BOOK	PAGE	Amount	BRIEF DESCRIPTION, LOCATION, ETC. ( Not Warranted )
19907 Jan. 4, 1978	Greer	6-30-93	# 42370	<i>cancelled</i>	607 BK 142-556 <i>Wayne Beck, et al</i>	Deed Book 1071	283		Real Prop. Agree. Dilworth Est. Sec. III
20502 Jan. 9, 1978	"	"	"	"	<i>Billy D. Crawford, et al</i>	1420	539	26,000	Lot 213 S.C. Hwy. 171
20499 Jan. 9, 1978	"	"	"	"	<i>Catherine D. Morris</i>	1420	545	24,000	Cherokee Forest Lot 326 Elizabeth Dr.
20500 Jan. 9, 1978	"	"	"	"	<i>John J. Wofford</i>	1420	549	10,000	Cherokee Forest Lot 333 Elizabeth Dr.
21415 Jan. 18, 1978	"	"	"	"	<i>Bryce J. Luthi</i>	1421	214	25,000	(Ellins St.) Lot 7 Bradshaw St.
21456 Jan. 19, 1978	"	"	"	"	<i>Robert Nolan Wilson</i>	1421	289	12,900	St. Xeer, Chick. Sp. 37 Lot Danvers ave. & Church
21972 Jan. 24, 1978	"	"	"	"	<i>Benny Jeff Atkins</i>	1421	702	32,400	Ridge Rd. 1.0 acre lot Anderson
22198 Jan. 26, 1978	"	"	"	"	<i>Doverman Square Assoc.</i>	1421	921		Release Lots 1, 10, 12, 14 & 16 Doverman Square - 2nd Mtg. see R&M Book 1350 pg. 194
23780 Feb. 13, 1978	"	"	"	"	<i>Reginald C. Harney</i>	1423	152	39,550	Lynn Dr. "Rosewood acres" Lot 18 Cor. Cunningham Rd. &
23890 Feb. 14, 1978	"	"	"	"	<i>Michall J. Kall, et al</i>	1423	237	40,950	"Doverman Place" Sec. 1 Lot 8 Longstreet Dr.
25703 Mar. 3, 1978	"	"	"	"	<i>William J. Shivers, Jr.</i>	1424	863	38,000	Northwood Hills, Sec. III Lot 90 Courington Rd.
26623 Mar. 13, 1978	"	"	"	"	<i>Joseph A. Ridgill, Jr.</i>	1425	684	50,000	"Stone Lake Hpts." Sec. 4 Lot 32 Harbor Oaks Dr.
26691 Mar. 13, 1978	"	"	"	"	<i>D. W. Lynn</i>	Deed Bk. 1075	206		2nd Mtg. see R&M Bk 1112 pg. 24 Release .51 Acres @ Neal Sp.
27572 Mar. 21, 1978	"	"	"	"	<i>William N. Burr, et al</i>	1426	485	16,000	For orig see R&M Bk. 1405 Pg. 623 1 acre Mullinax Dr. Xeer Chick. Sp. 37 also 1.07 ac. Mullinax Dr. & Suber Rd.
"	"	"	"	"	" " " "	1426	485		

# INDIRECT or MORTGAGEE Index to Real Estate Mortgages — Greenville County, S. C.

REG. U. S. PAT. OFFICE *Chas. McCall* County Indexes Since 1888 An Identifying Trade Mark

Open at Proper Tab according to First Letter or Letters of Name and refer to Buff Sub-Index sheet for page reference.

COTT FAMILY NAME INDEX No. 75 © 1949 MADE BY THE COTT INDEX COMPANY, COLUMBUS, OHIO SOLD BY WALKER, EVANS & COGSWELL CO., CHARLESTON, S.C.

FILE NUMBER DATE OF RECORD	MORTGAGEES FAMILY NAMES	GIVEN NAMES ABCDEFGHIJ	GIVEN NAMES KLMNO	GIVEN NAMES PQRSTUVWXYZ	MORTGAGORS	BOOK	PAGE	Amount	BRIEF DESCRIPTION, LOCATION, ETC. ( Not Warranted )
27603 Mar. 21, 1978	Greer	Federal Savings & Loan Asan.			<i>etal</i> Loran Lee Smart, Jr.	1426	492	75,000	"Huntington" Lot 59 Wellesley way
27741 Mar. 22, 1978	"	"	"	"	Betty W. Wilson	1426	638	30,000	"Burgess Hills" Lot 1 Blue Ridge Dr.
28038 Mar. 24, 1978	"	"	"	"	Clyton L. Lister, <i>etal</i>	1426	864	25,500	For orig. see R.E.M. Bk. 1401 Pg 40. Lot 1 S.C. Hwy 20.
"	"	"	"	"	" " "	1426	864		
28649 Mar. 30, 1978	"	"	"	"	Robert N. Carlisle, <i>etal</i>	1427	412	3,500	Sunset Valley Bl. A Lot 14 Kingsdale Dr.
28864 Mar. 31, 1978	"	"	"	"	Clark V. Dohner, <i>etal</i>	1427	581	50,000	"Foxcroft" Sec. 1 Lot 8 Stonehedge Dr.
29983 Apr. 11, 1978	"	"	"	"	Donnie Parker, <i>etal</i>	1428	535	19,200	Lot, Hwy. 14
30201 Apr. 13, 1978	"	"	"	"	Phillip N. McSwain, <i>etal</i>	1428	693	20,000	"Jeton sheet" Sec. 1 Chick Spgs Sp. Lot 15 Grand Jeton Dr.
30087 Apr. 12, 1978	"	"	"	"	Fred David Carpenter	1076	951		For mtg. see R.E.M.Bk. 1294 pg. 676 Release 1.10 Acs. Double Springs O'Neal &
30547 Apr. 17, 1978	"	"	"	"	Johnny Latten Johnson	1428	956	20,000	Lot 115-C Hwy. 14. Chick Spgs Sp. Sp.
30564 Apr. 17, 1978	"	"	"	"	Thomas S. Wooten, <i>etal</i>	1429	5	52,000	5.9 Acs. Barnett Rd. Highland
30735 Apr. 18, 1978	"	"	"	"	Jerry B. Henderson, <i>etal</i>	1429	160	28,750	Lot 20 Pine Knoll Cr. O'Neal Sp.
31068 Apr. 20, 1978	"	"	"	"	George M. Lynn, <i>etal</i>	1429	430	15,000	5.36 Acs. S.C. Hwy. 290 (Cuthbert Rd.)
31568 Apr. 25, 1978	"	"	"	"	Beddingfield Realty Co., <i>etal</i>	1429	860	100,000	Lot. Old Nat'l. Hwy. 29 near Chick Spgs. W.
31571 Apr. 25, 1978	"	"	"	"	Jimmy Lowell Johnson	1429	864	16,650	Lot 39 Poplar Dr. (near) Pickett Rd.) In mtg. see R.E.M. Bk. 1240 pg. 373 Release of note + mtg. obligation
32722 May 3, 1978	"	"	"	"	Academy, Inc.	1430	971		



# INDIRECT or MORTGAGEE Index to Real Estate Mortgages — Greenville County, S. C.

REG. U. S. PAT. OFFICE *Chas McCott* County Indexes Since 1888 An Identifying Trade Mark

☞ Open at Proper Tab according to First Letter or Letters of Name and refer to Buff Sub-Index sheet for page reference.

COTT FAMILY NAME INDEX No. 75 © 1949  
MADE BY THE COTT INDEX COMPANY, COLUMBUS, OHIO  
SOLD BY WALKER, EVANS & COGSWELL CO., CHARLESTON, S.C.

(X)

FILE NUMBER	MORTGAGEES	GIVEN NAMES	GIVEN NAMES	GIVEN NAMES	MORTGAGORS	BOOK	PAGE	Amount	BRIEF DESCRIPTION, LOCATION, ETC. ( Not Warranted )
DATE OF RECORD	FAMILY NAMES	ABCDEFGH	IJKLMNO	PQRSTUVWXYZ					
32992 May 5, 1978	Greer	Federal S & L Assn.			<i>etal</i> Herman Ray Stallman	1431	168	27,000	<i>etal</i> Creek Rd) Lot Country Rd. (Coal
33254 May 8, 1978	"	"	"	"	<i>etal</i> Jack Lamar Stallcomb	1431	401	39,200	ct. "Dellbrook Ests" Lot 15 & Pt. lot 14 Dellbrook
33252 May 8, 1978	"	"	"	"	Paul A. Jordan Jr. <i>etal</i>	1431	405	16,200	Lot Chick Spg. #
32757 May 3, 1978	"	"	"	"	<i>Cancelled 6-12-79 # 36770 set BK 67-253</i> Donnie S. Tankersley <i>RMG</i> K. Wayne M. Kinney	Dead Bk.	1078	547	Real Prop. Agre.
32757 May 3, 1978	"	"	"	"	<i>etal</i> W. N. Bill Brown Jr.	Dead Bk.	1078	547	Real Prop. Agre.
32757 May 3, 1978	"	"	"	"	<i>Cancelled 6-13-79 # 36922 set BK 67-302</i> Donnie S. Tankersley <i>RMG</i> David H. Wilson	Dead Bk.	1078	549	Real Prop. Agre.
32757 May 3, 1978	"	"	"	"	<i>Cancelled 6-25-79 # 38158 set BK 67-578</i> Donnie S. Tankersley <i>RMG</i> Byrne E. Hyatt, <i>etal</i>	Dead Bk.	1078	550	Real Prop. Agre.
33313 May 9, 1978	"	"	"	"	Dallie May Smith	1431	468	1,300	Chick Spg. # Lot 47 James St. Greer
33390 May 9, 1978	"	"	"	"	Jerry R. Strange	1431	548	9,450	"Morrow Park" Greer Chick Spg. # Lots 24 & 25 Morrow St.
33471 May 10, 1978	"	"	"	"	Clarence E. Chesney	1431	652	6,750	Sp. # Lot 3 Davis St. Chick
33286 May 9, 1978	"	<i>Cancelled</i> Donnie S. Tankersley <i>RMG</i>	"	7-6-83 #	James S. Dams, <i>etal</i>	Dead Bk.	1078	858	Real Prop. Agre.
34037 May 16, 1978	"	"	"	"	Willie Thomas Oliver, <i>etal</i>	1432	44	7,500	Victor Managpan Greer Plant. Chick Spg. # Lot 12 Carolina ave. Dev. # 2
34081 May 16, 1978	"	"	"	"	Robert B. Scroggs, <i>etal</i>	1432	63	2,200	Chick Spg. # Lot 131 (12 Bala St.) Greer
34220 May 17, 1978	"	"	"	"	J & J Corp.	1432	227	29,500	"Berea Forest" Sec. 2 Lot 21 Beria Forest Cr.
34225 May 17, 1978	"	"	"	"	<i>in. use</i> Burch Ludolph Clouney	1432	254	45,500	"Weniger Place" Sec. 1 Lot 35 Longstreet St.
34387 May 18, 1978	"	"	"	"	J & J Corp.	1432	431	29,500	"Berea Forest" Lot 30 Beria Forest Cr. Sec. 2

# INDIRECT or MORTGAGEE Index to Real Estate Mortgages — Greenville County, S. C.

REG. U. S. PAT. OFFICE *Chas. McCorkle* County Indexes Since 1888 An Identifying Trade Mark

Open at Proper Tab according to First Letter or Letters of Name and refer to Buff Sub-Index sheet for page reference.

COTT FAMILY NAME INDEX No. 75 © 1949  
MADE BY THE COTT INDEX COMPANY, COLUMBUS, OHIO  
SOLD BY WALKER, EVANS & COGSWELL CO., CHARLESTON, S.C.

FILE NUMBER DATE OF RECORD	MORTGAGEES FAMILY NAMES	GIVEN NAMES ABCDEFGHIJ	GIVEN NAMES JKLMNO	GIVEN NAMES PQRSTUVWXYZ	MORTGAGORS	BOOK	PAGE	Amount	BRIEF DESCRIPTION, LOCATION, ETC. ( Not Warranted )
34513 May 19, 1978	Greer	Federal S & L Assn.			Samuel P. Clayton, et al	1432	545	32,000	Lot Broaddale Dr. Park Church Spg. Sp.
34610 May 19, 1978	"	"	"		Kenneth E. Waller	1432	607	27,000	Lot 25 Lynn Dr. Rosewood Church Spg. Sp.
34636 May 19, 1978	"	"	"		John Stubblefield	1432	622	28,000	Lot 4 Wincasp Way Ch. O'Neal Sp.
34971 May 24, 1978	"	"	"		Larry W. Tate	1432	265	48,500	4.43 ac. 15.08 ac. Berry's mill Edwards Forest, Sec. 5
35110 May 24, 1978	"	"	"		Premier Investment Co. Inc.	1433	88	47,900	Lot 44 Shelly Lane Greer Church Spg. Sp.
35124 May 25, 1978	"	"	"		Stephen E. Willis, et al	1433	185	19,800	Pl. lot 531 1/2 54 Sanford St. May Fox Run
35239 May 25, 1978	"	"	"		Howard L. Sparrow, et al	1433	168	40,000	Lot 92 May Fox Square Furness Dr. Church Spg. Sp.
35767 May 31, 1978	"	"	"		Stephen C. Gooding, et al	1433	677	62,800	1.49 acm + 2.8 acm. Acres South O'Neal Sp.
35763 May 31, 1978	"	"	"		Horace M. Craig, Jr.	1433	681	35,000	Lot 46 Oak Run - Valleyhaven (Abandon) Highland Sp.
35825 May 31, 1978	"	"	"		Henry Calvin Lindsey	1433	740	21,000	2.6 acm Old Bible Rd.
36020 Jun. 1, 1978	"	"	"		Clyde C. Lister	1433	927	38,000	Lot B O'Neal Sp.
36087 Jun. 1, 1978	"	"	"		Mary Greer Hammond	1433	965	35,000	Lot 1 MC Eilkeny Rd. "Sugar Creek" map
36322 Jun. 2, 1978	"	"	"		Margaret M. Ward	1434	152	55,000	Lot 113 Sun Meadow Rd. Sun Meadow
36353 Jun. 5, 1978	"	"	"		Devioux M. Thomas, et al	1434	216	26,000	Lot 2 x 1 Pl. lot 25 Sunbelt Dr. + Sunbelt
36266 June 2, 1978	"	"	"		Jack D. Sloan, Jr.	1080	339		For Mtg. re Rem. Pk. 1259 pg. 187 Relian lot McClinton Rd. x Le Branch Blk. Greer
36817 Jun. 2, 1978	"	"	"		Kenneth J. Burrell, et al	1434	567	25,300	Lot 47 Calhoun Pl. St.

# INDIRECT or MORTGAGEE Index to Real Estate Mortgages — Greenville County, S. C.

REG. U. S. PAT. OFFICE *Cott* County Indexes Since 1888 An Identifying Trade Mark

Open at Proper Tab according to First Letter or Letters of Name and refer to Buff Sub-Index sheet for page reference.

COTT FAMILY NAME INDEX No. 75 © 1949  
MADE BY THE COTT INDEX COMPANY, COLUMBUS, OHIO  
SOLD BY WALKER, EVANS & COGSWELL CO., CHARLESTON, S.C.

(2)

FILE NUMBER	MORTGAGEES	GIVEN NAMES	GIVEN NAMES	GIVEN NAMES	MORTGAGORS	BOOK	PAGE	Amount	BRIEF DESCRIPTION, LOCATION, ETC.	
DATE OF RECORD	FAMILY NAMES	ABCDEFGHIJ	IJKLMNO	PQRSTUVWXYZ					( Not Warranted )	
36959 Jun. 9, 1978	Greer	Federal S & L Assn.			Richard S. Shumley, et al	1434	659	.00 18,000	Chick Spg. # Lot 53 Caldwell St. Green	
36961 Jun. 9, 1978	"	"	"	"	John A. Durr, et al	1434	663	.00 32,000	"Quail Hill" Lots 22 123 Laurel Dr.	
36992 Jun. 9, 1978	"	"	"	"	Eugene Lee Adams	1434	688	.00 26,000	Chick Spg. # Lot 24 Hale Dr. "Pinehurst"	
36996 Jun. 9, 1978	"	"	"	"	D. J. Davis, et al	1434	698	.00 40,000	O'Neal # Lot Lake Cunningham	
36809 June 8, 1978	"	<sup>Cancelled</sup> Dinnie S. Inkerly	12-11-80 # 17605	Set BK 72-1382	Willie Means, et al	Deed Book	1080	766		Real Prop. Agree. "Sandhog"
37369 Jun. 13, 1978	"	"	"	"	Daniel L. Faigle, et al	1434	922	.00 31,950	Highland # Lot 27 Ponder Rd.	
37356 Jun. 13, 1978	"	"	"	"	Thomas D. Lindsay, et al	1434	933	.00 35,000	4.15 ac. Chestnut Rd. "Buxton"	
37474 Jun. 14, 1978	"	"	"	"	Charles C. Thornton, Jr.	1435	60	.00 39,000	Lot 26 Bexhill Ct.	
37637 Jun. 15, 1978	"	"	"	"	John R. Gray, Jr. et al	1435	179	.00 2,500	Boulevard "King area" Chick Spg. # Lot 31 Col. Bent Creek Dr. #	
37765 Jun. 16, 1978	"	"	"	"	Steve L. Hipps, et al	1435	328	.00 49,000	H. Austin # Lots 314 (0.82 ac.) unnamed	
38005 Jun. 19, 1978	"	"	"	"	Boyce C. Dohline, et al	1435	511	.00 8,500	Spg. # Lot 12 S.C. Hwy. 14 Chick	
38200 Jun. 20, 1978	"	"	"	"	Bruce J. Woodson, et al	1435	633	.00 31,000	"Colonial Hills" Lot 145 Ardmore Dr. Sec. 3	
38399 Jun. 21, 1978	"	"	"	"	Charles D. Sellshee, Jr.	1435	743	.00 42,000	Pt. tract 3 = 1.0 ac. Hwy. 14 "Taylor Hgts."	
38411 Jun. 21, 1978	"	"	"	"	James A. Trammell, Jr.	1435	792	.00 40,500	Lot 25 Reid School Rd. "Taylor Hgts."	
38418 Jun. 21, 1978	"	"	"	"	James A. Trammell, Jr.	1435	796	.00 42,000	Lot 18 Wilma Dr. "Brook" Chick Spg. #	
38499 Jun. 22, 1978	"	"	"	"	William A. Horne, et al	1435	912	.00 24,000	Lot 65 Brewster Dr. "Pine	

# 4 INDIRECT or MORTGAGEE Index to Real Estate Mortgages — Greenville County, S. C.

REG. U. S. PAT. OFFICE *Chas. McColl* County Indexes Since 1888 An Identifying Trade Mark

Open at Proper Tab according to First Letter or Letters of Name and refer to Buff Sub-Index sheet for page reference.

COTT FAMILY NAME INDEX No. 75 © 1949 MADE BY THE COTT INDEX COMPANY, COLUMBUS, OHIO SOLD BY WALKER, EVANS & COGSWELL CO., CHARLESTON, S.C.

FILE NUMBER DATE OF RECORD	MORTGAGEES FAMILY NAMES	GIVEN NAMES ABCDEFGHIJ	GIVEN NAMES JKLMNOPQ	GIVEN NAMES RSTUVWXYZ	MORTGAGORS	BOOK	PAGE	Amount	BRIEF DESCRIPTION, LOCATION, ETC. ( Not Warranted )
38530 Jun. 22, 1978	Greer	Federal S & L Assn.			Robert E. Hines, et al	1435	924	35,500	"Rodgers Valley Tract" Pt. Lots 687 Hamill Cr.
38653 Jun. 23, 1978	"	"	"	"	Charlotte C. Murphy	1435	995	40,000	Tract 2 = Tract 0 Neal Tr.
38850 Jun. 26, 1978	"	"	"	"	William H. Mellman	1436	168	52,200	Lot 34 E. Park ave.
38856 Jun. 26, 1978	"	"	"	"	Thomas J. Johnson, et al	1436	172	15,000	1.94 acs. Highland Tr.
38918 June 26, 1978	"	"	"	"	Robert D. Waddell, et al	1436	314		By mtg. see Rem. Bk. 1418 pg. 667 Rehan pt. Tract 3 & Neal Tr.
38994 Jun. 27, 1978	"	"	"	"	James Wilson Sr, et al	1436	317	35,000	120 acs. Highland Tr.
38995 Jun. 27, 1978	"	"	"	"	Joseph R. Green, et al	1436	321	19,500	"Peton est." Sec. 1 Lot 5 Donald Peton Dr.
38997 Jun. 27, 1978	"	"	"	"	Mark Shivers, et al	1436	325	17,200	Lot 9 Hwy. 23.563 Unnamed Rd. also Prop. in Spring City.
39096 Jun. 28, 1978	"	"	"	"	J. R. Howell, et al	1436	444	46,000	3.88 acs. Highland Tr.
39249 Jun. 29, 1978	"	"	"	"	W. Ronald Knight, et al	1436	663	33,000	Lot = 1.11 acs. Cannon Rd.
39397 Jun. 30, 1978	"	"	"	"	Mitchell J. Joub, et al	1436	707	29,600	Lot Davenport ave. Chick Spg. Tr.
39525 Jun. 30, 1978	"	"	"	"	John Stubblefield	1436	870	3,000	Lot 4 W. Edge Hwy
39510 Jun. 31, 1978	"	"	"	"	William R. Miller	1436	901	8,000	"Wade Hampton Jones" Lot 25 River Dr.
39 Jul. 3, 1978	"	"	"	"	Miles G. By Stroud	1437	53	35,500	Highland Tr. 17.0 acs. Cox Mill Rd.
249 Jul. 5, 1978	"	"	"	"	Alan B. Rice, et al	1437	198	28,350	"Colonial Hills" Sec. 1 Lot 246 Brighton Tr.
288 Jul. 5, 1978	"	"	"	"	Ralph John Cimpfmann	1437	249	33,500	"Sugar Creek" map 2 Sec. 1 Lot 183 Oak Ridge Tr.

# INDIRECT or MORTGAGEE Index to Real Estate Mortgages — Greenville County, S. C.

REG. U. S. PAT. OFFICE *Chas. M. Calkins* County Indexes Since 1888 An Identifying Trade Mark

Open at Proper Tab according to First Letter or Letters of Name and refer to Buff Sub-Index sheet for page reference.

COTT FAMILY NAME INDEX No. 75 © 1949  
MADE BY THE COTT INDEX COMPANY, COLUMBUS, OHIO  
SOLD BY WALKER, EVANS & COGSWELL CO., CHARLESTON, S.C.

(H)

FILE NUMBER DATE OF RECORD	MORTGAGEES FAMILY NAMES	GIVEN NAMES ABCDEFGHIJ	GIVEN NAMES KLMNO	GIVEN NAMES PQRSTUVWXYZ	MORTGAGORS	BOOK	PAGE	Amount	BRIEF DESCRIPTION, LOCATION, ETC. ( Not Warranted )
762 Jul. 10, 1978	Greer	Federal S &		Assn.	<i>States, Ga</i> Julian Michall	1437	630	57,600	Lot
764 Jul. 10, 1978	"	"	"	"	<i>etal</i> Michael B. Ouster	1437	634	5,000	Lot 74 E. Decatur St.
1177 Jul. 13, 1978	"	"	"	"	Mendell J. Hawkins	1438	1	37,100	O'Neal Sp. Lots 39 & 40 A Lee Cr.
1440 Jul. 14, 1978	"	"	"	"	<i>inc.</i> Cathran & Dorley Bldg. Co.	1438	158	51,800	"Sugar Well" map 5 Lot 75 Brian Cecil Rd.
1573 Jul. 17, 1978	"	"	"	"	<i>etal</i> Culver L. Kuhens	1438	251	57,200	"Done Well" Lot 124 Bramble Ct.
1704 Jul. 18, 1978	"	"	"	"	<i>etal</i> Alphuse Frank Hunt	1438	421	34,600	Rosa Village" O'Neal Sp. Lot 23 Ponder Rd. "Ponder
1997 Jul. 19, 1978	"	"	"	"	Madysa V. Duncan	1438	649	20,000	"Blendale" Lot 55 Drury Lane
2029 Jul. 19, 1978	"	"	"	"	William H. Stoner, <i>etal</i>	1438	704	22,000	Imperial Dr. "Botany woods" sec. II Lot 272 Rollinggreen Rd. &
2172 Jul. 20, 1978	"	"	"	"	William H. Davidson	1438	837	23,300	Chick Spg. Sp. .25 acs. Alexander Dr.
2228 July 21, 1978	"	"	"	"	<i>etal</i> Jimmy Roger Talley	1438	907	30,000	Rd. Oaklawn Sp. 9.58 acs. - near 9 Fork Shoals
2266 July 21, 1978	"	"	"	"	<i>etal</i> Billie M. Davis, Jr.	1438	920	34,000	Heritage Lake Lot 154 Five Gate Turn.
2292 July 21, 1978	"	"	"	"	<i>etal</i> William Lawrence Baccary	1438	951	39,000	Dorland Ave Chick Spg. Sp. Lot 19 & pt. lot 20 Summit Dr.
2356 July 24, 1978	"	"	"	"	<i>etal</i> Peter J. Callusa	1438	991	45,000	Jayville Highland Sp. Lots 30 & 31 Blackwell Dr.
2708 July 26, 1978	"	"	"	"	<i>etal</i> Thomas D. Christopher	1439	242	17,150	Spg. Sp. 1/2 acre Fairview Rd. Chick
2726 July 26, 1978	"	"	"	"	<i>etal</i> Robby S. Owens	1439	334	16,000	Haltzman Exh. Chick Spg. Sp. Pt. lot 1 Pelham & Snow St.
2960 Jul. 28, 1978	"	"	"	"	<i>etal</i> Alfred Elliot Taylor	1439	503	45,000	1.13 acs. Black Dr.

# INDIRECT or MORTGAGEE Index to Real Estate Mortgages — Greenville County, S. C.

REG. U. S. PAT. OFFICE *Chas. McCatt* County Indexes Since 1888 An Identifying Trade Mark

Open at Proper Tab according to First Letter or Letters of Name and refer to Buff Sub-Index sheet for page reference.

COTT FAMILY NAME INDEX No. 75 © 1949 MADE BY THE COTT INDEX COMPANY, COLUMBUS, OHIO SOLD BY WALKER, EVANS & COGSWELL CO., CHARLESTON, S.C.

FILE NUMBER DATE OF RECORD	MORTGAGEES FAMILY NAMES	GIVEN NAMES ABCDEFGHIJ	GIVEN NAMES JKLMNO	GIVEN NAMES PQRSTUVWXYZ	MORTGAGORS	BOOK	PAGE	Amount	BRIEF DESCRIPTION, LOCATION, ETC. ( Not Warranted )
3373 aug. 1, 1978	Greer	Federal S &	Assn.		James M. Hindman <sup>etal</sup>	1439	914	7,450	"Alham woods" Sec. 1 Lot 24 Ramble Lane
3474 aug. 1, 1978	"	"	"		Susan W. Huffman	1440	28	33,250	Lot, Watts ave.
3808 aug. 4, 1978	"	"	"		Randy J. Emery, <sup>etal</sup>	1440	300	30,000	Glossy mt. sp. Lot 2 = 4.2 ac. Hwy. 5-23-44
3819 aug. 4, 1978	"	"	"		Dean E. Beatty, <sup>etal</sup>	1440	314	29,500	"Lake Forest Hts." Sec. 1, Butler sp. Lot 23 Scotland Cr.
3762 aug. 4, 1978	"	"	"		Donald Wilton Wood	1440	410	9,000	O'Neal sp. less Pt. Lot, Maj's Bridge Rd.
4036 aug. 7, 1978	"	"	"		Emma Jane Wood <sup>Madame</sup>	1440	484	20,000	Dr. Child sp. sp. Lots 8 & 9 Hwy. 141 Oak Forest
3661 Aug. 3, 1978	"	<sup>ancel</sup> Doris S. Indenberg		7-16-81 # 1443	Chester R. MacDonald, <sup>etal</sup>	1084	558		Real Prop. Agree. "Canaan Forest" map 2
4203 aug. 8, 1978	"	"	"		Harold Allen	1440	616	36,400	Lot 30 Windemere Dr.
4464 aug. 10, 1978	"	"	"		James M. Thompson, <sup>etal</sup>	1441	847	15,000	"Huntington" Lot 30 Koper mt + Huntington Rd.
4636 aug. 11, 1978	"	"	"		Fruce N. Rogers	1440	951	20,800	Lot Hubert St. Hill
4866 aug. 14, 1978	"	"	"		J. Scott Robertson, <sup>etal</sup>	1441	155	33,000	"Woodmont cut" Sec. 2 Lot 13 Snow Rd.
4888 aug. 15, 1978	"	"	"		Betty P. Baker	1441	293	6,500	"Burgess Hills" map Lots 90 + 91-A Blue Ridge Dr.
5453 aug. 18, 1978	"	"	"		James W. Popp, <sup>etal</sup>	1441	637	48,600	"Edwards Forest" Sec. 2 Lot 51 Janner Rd.
5455 aug. 18, 1978	"	"	"		Jay J. Herzig, <sup>etal</sup>	1441	645	42,000	"Sugar Hill" Sec. 1 map 4 Lot 133 Sugar Hill Lane
5612 aug. 21, 1978	"	"	"		Michall S. Wilhant, <sup>etal</sup>	1441	786	44,000	"Thousand Hill" Lot 67 Jumbalced Terrace
5684 Aug 22, 1978	"	"	"		W. Larry Williams, <sup>etal</sup>	1441	907	55,000	"Sleepy Hollow" Lot 17 Sleepy Hollow Dr.

# INDIRECT or MORTGAGEE Index to Real Estate Mortgages -- Greenville County, S. C.

4  
(BB)

Open at Proper Tab according to First Letter or Letters of  
Name and refer to Buff Sub-Index sheet for page reference.

KEYS PRINTING CO.

FILE NUMBER DATE OF RECORD	MORTGAGEES FAMILY NAMES	GIVEN NAMES ABCDEFGHIJ	GIVEN NAMES JKLMNO	GIVEN NAMES PQRSTUVWXYZ	MORTGAGORS	BOOK	PAGE	AMOUNT	BRIEF DESCRIPTION, LOCATION, ETC. (NOT WARRANTED)
5784 Aug. 22, 1978	Greer	Federal S.	& L Assn.		Fred A. Cook, et al	1441	930	25,000	Spoutland Hill Sec III Lot 72, Jumbledwood Terrace
5858 Aug. 23, 1978	"	"	"	"	D. J. Davis, et al	1442	32	40,000	For. Dig. Du Rem. Bd. 1434 pg. 698 Lot Lake Cunningham O'Neil Sp.
5993 Aug. 23, 1978	"	"	"	"	Mary A. Bennett	1442	87	27,000	1.22 Acre County Rd. O'Neil Memorial Dr. E. side O'Neil Sp.
6056 Aug. 24, 1978	"	"	"	"	Sandra Bower Loftis	1442	150	28,000	2 Acre Lake Cunningham & Creek map
6058 Aug. 24, 1978	"	"	"	"	Jack Larry Williamson, et al	1442	167	53,000	Lot 85 Brian Creek Rd. Sugar "Pine Brook Forest" Sec. II
6185 Aug. 25, 1978	"	"	"	"	Richard Fredric	1442	275	40,000	Lot 149 Cannon Cr. "Shamock Hills"
6195 Aug. 25, 1978	"	"	"	"	Ricky J. Elliott, et al	1442	284	21,500	Lot 79 County Cork Dr.
6543 Aug. 29, 1978	"	"	"	"	Donald Richard Watson	1442	560	49,400	Lot, Hwy. 14 Chick Spg. Sp. "Rochwood"
6602 Aug. 29, 1978	"	"	"	"	James R. Wilson, et al	1442	600	40,000	Lot 21 Hickory Dr. St. Greer
6659 Aug. 30, 1978	"	"	"	"	Larry Dean Jackson	1442	678	21,600	Lot 34 1/2 Pl. lot 33 Finley "Cherokee Forest" map 2
6841 Aug. 31, 1978	"	"	"	"	C. Randall Crowe	1442	812	32,950	Lot 48 Windermere Dr. "Cambridge Park"
6885 Aug. 31, 1978	"	"	"	"	Joyce P. Silbreath	1442	838	36,700	Lot 9 Devonwood Ct. Edwards Mill Rd. "Edwards Forest"
6909 Aug. 31, 1978	"	"	"	"	Denise W. Thompson	1442	852	46,300	Lot 2 Cor. Wood Hgts. ave. &
6826 Aug. 31, 1978	"	"	"	"	James C. Moon, Jr.	1442	916	29,500	Lot 20 Preston Dr. "Taylor Hgts."
6988 Sep. 1, 1978	"	"	"	"	Henry Howell Greene	1442	959	51,750	Lot 21 Verna Dr. Chick Spg. Sp.
7000 Oct. 1, 1978	"	"	"	"	Cassell & Clark Blair	1442	973	31,900	Lot 30 "Flynn Est." Div. 1

# INDIRECT or MORTGAGEE Index to Real Estate Mortgages -- Greenville County, S. C.

Open at Proper Tab according to First Letter or Letters of Name and refer to Buff Sub-Index sheet for page reference.


KEYS PRINTING CO.

FILE NUMBER DATE OF RECORD	MORTGAGEES FAMILY NAMES	GIVEN NAMES ABCDEFGH	GIVEN NAMES IJKLMNO	GIVEN NAMES PQRSTUVWXYZ	MORTGAGORS	BOOK	PAGE	AMOUNT	BRIEF DESCRIPTION, LOCATION, ETC. (NOT WARRANTED)
6671 Aug. 30, 1978 7397	Greer				Federal S & L Assn.	Deed	Blk. 1086 393		for Mtg. see REM Blk 1209 pg. 598 Relinquish Lot 30 "Green Mill Village" Part II.
7500 Sep. 6, 1978	"	"	"	"	R. Edwin Wilkes, Jr.	1443	297	32,500	1 acre within Budge Rd. "Kingswood"
7499 Sep. 6, 1978	"	"	"	"	Charles H. Welling	1443	365	40,000	Lot 108 "Kingswood Ct." "Hoy Fox Run"
7773 Sep. 6, 1978	"	"	"	"	James P. Levy, et al	1443	377	35,950	Lot 102 Rounddale Dr. "Meyers Park" Sec. 1
7770 Sep. 8, 1978	"	"	"	"	Norald L. Huffman	1443	578	48,000	Lot 49 Forest Lane "Henderson Forest"
7938 Sep. 8, 1978	"	"	"	"	Robert J. Lowell, et al	1443	561	29,750	Lot 15 Lindmont Dr. "Hornwood acres"
7765 Sep. 8, 1978	"	"	"	"	Lavern K. Mumma	1443	659	21,600	Lot 33 Forestwood Dr. "Jane Sauri Note"
7958 Sep. 8, 1978	"	"	"	"	Ellen A. Luquette	1443	585	19,500	Lot 84 Jindale Rd. for Mtg. see REM Blk. 1320 pg. 109
8045 Sept. 11, 1978	"	"	"	"	Thomas D. Cross	1443	876		Release 5.76 acre Mitchell Rd. "Craigwood" Sec. II
8400 Sep. 12, 1978	"	"	"	"	James K. Colly, et al	1443	915	52,000	Lot 13 Alabamok Ct.
8409 Sep. 14, 1978	"	"	"	"	J. Carol Pittman, et al	1444	156	19,500	Tract 1 = 3.06 ac. County rd. Note" Sec. 2 Mauldin
8492 Sep. 14, 1978	"	"	"	"	Michel Barbara, et al	1444	170	39,700	Lot 58 Whitech. "Sunset Greenfield ch. "Greenfield"
8489 Sep. 15, 1978	"	"	"	"	Stephen V. Thompson	1444	235	30,950	Lot 1 Col. Mitchell Rd. "Hampton Gardens" Sec. III
8655 Sep. 15, 1978	"	"	"	"	Jan E. Foster, et al	1444	241	35,000	Lot 73 Dagenham Dr. "Wade also 1/2 to ingress & egress
8821 Sep. 18, 1978	"	"	"	"	Melby D. Jones, et al	1444	456	18,000	Tract 2 D. C. Hwy. 253 O'Neil sp.
8821 Sep. 18, 1978	"	"	"	"	Danny W. Wilson	1444	493	44,600	5.4 acs. = lot 4 Cannon Rd.



# INDIRECT or MORTGAGEE Index to Real Estate Mortgages — Greenville County, S. C.

REG. U. S. PAT. OFFICE *Chas. McCath* County Indexes Since 1888 An Identifying Trade Mark

 Open at Proper Tab according to First Letter or Letters of Name and refer to Buff Sub-Index sheet for page reference.


COTT FAMILY NAME INDEX No. 75 © 1949  
MADE BY THE COTT INDEX COMPANY, COLUMBUS, OHIO  
SOLD BY WALKER, EVANS & COGSWELL CO., CHARLESTON, S.C.

4  
(29)

FILE NUMBER DATE OF RECORD	MORTGAGEES FAMILY NAMES	GIVEN NAMES ABCDEFGH	GIVEN NAMES IJKLMNO	GIVEN NAMES PQRSTUVWXYZ	MORTGAGORS	BOOK	PAGE	Amount	BRIEF DESCRIPTION, LOCATION, ETC. ( Not Warranted )
8849 Sep. 18, 1978	Greer	Federal S &		Assn.	Marian L. Cralley, et al	1444	578	58,500	"Birney woods" Lot 1 Pelham Rd.
8849 Sep. 18, 1978	"	"	"	"	Alan L. Lance	1444	582	35,600	Massy mt. sp. 8.4 ac. narrow Dr.
8849 Sep. 18, 1978	"	"	"	"	James M. McCoy	1444	586	15,500	1 new rd. Chick. sp. sp. 0.52 ac. Old Chick. sp. rd.
8856 Sep. 19, 1978	"	"	"	"	Ronald F. Fleming, et al	1444	628	52,000	Fanner sp. 2.025 ac. W. Georgia Rd.
8891 Sep. 19, 1978	"	"	"	"	P. Lillian Lane	1444	636	37,700	Lot 2 E. Fair Rd.
8893 Sep. 19, 1978	"	"	"	"	Henry C. Egan, et al	1444	640	57,000	"Sugar creek" Lot 96 Bear creek rd.
9251 Sep. 21, 1978	"	"	"	"	Billy Joe Owens, et al	1444	956	35,950	"Ponderosa 2" Lot, Briarwood ct.
9259 Sep. 21, 1978	"	"	"	"	William D. Simmons, et al	1444	982	33,950	"Wellington Green" Lot 19 Melbourn Lane
9447 Sep. 22, 1978	"	"	"	"	Kathryn S. Jeanes	1445	92	34,400	"McSwain Jordan" Lot 49 Junwood ave.
9493 Sep. 25, 1978	"	"	"	"	James Oliver, et al	1445	173	7,000	Chick. sp. sp. 3 1/100 acres Hubert St. Green
10039 Sep. 28, 1978	"	"	"	"	Robert D. Nail, et al	1445	626	45,000	"Woodall" Lot 11 Camelot Dr.
10311 Oct. 2, 1978	"	"	"	"	Ronald D. Brenton, et al	1445	872	35,600	Montell Dr. O'Neil sp. Lots 29131 Motherwell Dr. +
10442 Oct. 2, 1978	"	"	"	"	Michael J. Leace, et al	1446	1	45,000	Highland sp. less sp. 4.18 ac. Pleasant Hill Rd.
10533 Oct. 3, 1978	"	"	"	"	Lee R. Brewer	1446	76	45,000	"Pelham East" Lot 31 St. Augustini Dr.
10911 Oct. 5, 1978	"	"	"	"	John F. McKittrick	1446	316	20,000	austini sp. Lot 10 (1.68 ac.) Tillman ct.
11039 Oct. 6, 1978	"	"	"	"	Sammy K. League, et al	1446	500	59,500	Bates sp. 5.49 ac. Tigerhill Rd.

# INDIRECT or MORTGAGEE Index to Real Estate Mortgages — Greenville County, S. C.

( ) REG. U. S. PAT OFFICE *Chas McCott* County Indexes Since 1888 An Identifying Trade Mark

 Open at Proper Tab according to First Letter or Letters of Name and refer to Buff Sub-Index sheet for page reference.

COTT FAMILY NAME INDEX No. 75 © 1949  
MADE BY THE COTT INDEX COMPANY, COLUMBUS, OHIO  
SOLD BY WALKER, EVANS & COGSWELL CO., CHARLESTON, S.C.

FILE NUMBER DATE OF RECORD	MORTGAGEES FAMILY NAMES	GIVEN NAMES ABCDEFGHIJ	GIVEN NAMES KLMN	GIVEN NAMES OPQRSTU VWXYZ	MORTGAGORS	BOOK	PAGE	Amount	BRIEF DESCRIPTION, LOCATION, ETC. ( Not Warranted )
11147 Oct. 6, 1978	Greer	Federal S & L Assn.			Don L. Conwell, et al	1446	544	.00 21,500	"Pleasant View area" Lot 11 Vaughan St.
11244 Oct. 9, 1978	"	"	"	"	James J. Hammond, et al	1446	676	.00 42,300	East valley, sec. 1 Lot 2 Westview ave.
11165 Oct 9, 1978	"	<i>Cancelled</i> Dannie S. Lankford	10-7-82	78-558	William R. Ballen, et al	1089	466		Real Prop. Agre.
11823 Oct. 13, 1978	"	"	"	"	Alonso M. De Bruhl et al	1447	125	.00 45,500	"Edwards Forest sec. 5" Lot 47 Shelly Lane
11893 Oct. 13, 1978	"	"	"	"	William Roger Ware	1447	193	.00 20,000	"Victor mansions. Div. 2 sec. Lot 34 Virginia ave.
11970 Oct. 16, 1978	"	"	"	"	Paul Munoz, et al	1447	279	.00 35,000	Brookside " Mauldin Lot 64 Whisperingbrook Dr. Sec. 11
12106 Oct. 17, 1978	"	"	"	"	Paul R. Bosmen, et al	1447	423	.00 31,000	Sec. II Mauldin Lot 61 White Dr. "Sunset Hpts."
12192 Oct. 17, 1978	"	"	"	"	Waldrag Builders, Inc.	1447	466	.00 43,900	Lot 20, "Pine Brook Forest"
12135 Oct. 17, 1978	"	"	"	"	Norman Sumard, et al	1447	450	.00 26,950	Lot 10 Don Dr.
12616 Oct 23, 1978	"	"	"	"	Alonso M. De Bruhl	1447	833	.00 41,200	Forest "Sun" Lot 47 Shelly Ln. "Edwards"
13141 Oct. 27, 1978	"	"	"	"	Ronnie J. Oliver, et al	1448	404	.00 15,000	Chick Spg. Dr. less St. Lots 12 & 13 Beer Bl. A
13640 Nov. 1, 1978	"	"	"	"	Marjorie R. Mitchell	1448	934	.00 24,400	Chick Spg. Dr. Lot. North ave. Green
13639 Nov. 1, 1978	"	"	"	"	Randolph W. Hunter, et al	1448	938	.00 59,950	"Sugar Creek" map 5 Lot 87 Sugar Creek Ct.
14144 Nov 6, 1978	"	"	"	"	Lester Dean Johnson, et al	1091	322		Real Prop. Agre.
14144 Nov 6, 1978	"	"	"	"	Donald L. Parker	1091	323		Real Prop. Agre.
14144 Nov 6, 1978	"	"	"	"	Robert D. Robinson, et al	1091	324		Real Prop. Agre.

# INDIRECT or MORTGAGEE Index to Real Estate Mortgages -- Greenville County, S. C.

Open at Proper Tab according to First Letter or Letters of Name and refer to Buff Sub-Index sheet for page reference.

(PP)

KEYS PRINTING CO.

FILE NUMBER DATE OF RECORD	MORTGAGEES FAMILY NAMES	GIVEN NAMES ABCDEFGHIJ	GIVEN NAMES JKLMNO	GIVEN NAMES PQRSTUVWXYZ	MORTGAGORS	BOOK	PAGE	AMOUNT	BRIEF DESCRIPTION, LOCATION, ETC. (NOT WARRANTED)
16912 Dec. 1, 1978	Greer	Federal S	& L Assn.		<sup>etc</sup> Jackie R. Whitted	1451	833	.83 13,875	and "Super New Home Sits" Lot 76 & Pt. lot 77 Meridian
17094 Dec. 5, 1978	"	"	<del>Bank of S. Carolina</del> 12-3-87 #		26087 S. + Bk. 105-1533 Charles Smith, et al	Deed Bk 1093	233		Real Prop. Agre.
21469 Jan. 22, 1979	"	"	"		Mildred M. Stroud	1455	678	.00 21,400	.70 acs. Cannon Rd.
23081 Jul. 8, 1979	"	"	"		Sam J. Richards	Deed Bk. 1096	697		Real Prop. Agre.
23081 Jul. 8, 1979	"	"	"	10-12-83 # 12025	Lot Bk 82d 1324 Johnny Johnson	Deed Bk. 1096	698		Real Prop. Agre.
25700 Mar. 8, 1979	"	"	"	"	Albert C. Hampton	1459	222		see R&M Bk. 1292 pg. 468. Release lot 9 O'Neil Tr. - for mtg
26432 Mar. 15, 1979	"	"	"	"	Frank Darrell Howell	1459	862	.00 42,500	Brookhaven, Chick spg. 20. Lots 77 & 78 Clark ave.
26737 Mar. 19, 1979	"	"	"	"	Michall E. Watson	1460	144	.00 28,400	"Vallyhansen" Lot 16 Memorial Dr. Ext.
27056 Mar. 21, 1979	"	"	"	"	Premier Invest. Co. Inc.	1460	354	.00 44,800	Forest, sec. 5 Lot 32 Ryan St. Edwards
27056 Mar. 21, 1979	"	"	"	"	Premier Invest. Co. etc	1460	358	.00 44,800	Forest, sec. 5 Lot 31 Ryan St. Edwards
27268 Mar. 23, 1979	"	"	"	"	Mildred D. Whitaker	1460	614	.00 36,000	Lot 2 Forecraft
28063 Mar. 30, 1979	"	"	"	"	Lincoln Edward Jolley	1461	297	.00 62,000	Lot 25 Queen Ann ea. Sylvan Manor
28604 Apr. 4, 1979	"	"	"	"	M. R. McBride, et al	1461	867	.00 55,500	Lot 23 Jennifer Ct. Hampton Gardens, sec. 2
28916 Apr. 6, 1979	"	"	"	"	Caglayan M. Karaguz	1462	208	.00 49,850	Lot 2 Hampton Ct. "Wade Chick spg. 20. also .27 acs.
29662 Apr. 6, 1979	"	"	"	"	Jimmy Lamar Johnson	1462	973	.00 39,000	2.67 acs. Old Chick spg. 20.
29730 Apr. 6, 1979	"	"	"	"	James M. Austin, et al	1463	8	.00 37,900	Crowdsale Dr. Lot 63 Tray Fox Run

# 4 INDIRECT or MORTGAGEE Index to Real Estate Mortgages - Greenville County, S. C.

Open at Proper Tab according to First Letter or Letters of Name and refer to Buff Sub-Index sheet for page reference.

KEYS PRINTING CO.

FILE NUMBER DATE OF RECORD	MORTGAGEES FAMILY NAMES	GIVEN NAMES ABCDEFGHIJ	GIVEN NAMES JKLMNO	GIVEN NAMES PQRSTUVWXYZ	MORTGAGORS	BOOK	PAGE	AMOUNT	BRIEF DESCRIPTION, LOCATION, ETC. (NOT WARRANTED)
29919 Apr. 14, 1979	Greer	Federal S	& L Assn.		Kenneth E. Walker	1463	196	34,400	Park, Chick Spgs. Tp. Lot 5 Adona Dr. Rosewood see REM. bk. 1442 pg. 973
30054 Apr. 16, 1979	"	"	"		Carsell + Clark Bldg. etc	1463	358		Assumption Agreement - for mtg. Sugar Creek
30075 Apr. 17, 1979	"	"	"		Hamlett A. Madala	1463	389	74,350	Lot 93 Briar Creek Rd.
30035 Apr. 16, 1979	"	<del>Annexed</del> Lennie S. Senterbury	7-8-83 #	876 S + 136c	Donald W. Wood, et al	1100	639		Real Prop. Agree.
30035 Apr. 16, 1979	"	"	"		W. R. Eutte	1100	640		Real Prop. Agree.
30243 Apr. 18, 1979	"	"	"		Lennie Ray Johnson	1463	519	20,000	Chick Spgs. Tp. Lot New Pelham Rd. near Windsor Park
30594 Apr. 20, 1979	"	"	"		Stanley J. Ford, et al	1463	837	31,000	Lot 32 Woodbridge Cr.
31065 Apr. 25, 1979	"	"	"		Frank R. Kney, et al	1464	228	63,500	Dove Tree Rd. Dove Tree. Lot 126 Cr. Bramble Ln. r
31253 Apr. 26, 1979	"	"	"		Norman Wells	1464	405	18,500	Lot 3 Service Dr.
31268 Apr. 26, 1979	"	"	"		Darrell L. Hartley, et al	1464	444	30,350	Lot 17 Pinchum Dr. Pinchum
31357 Apr. 27, 1979	"	"	"		F. Wayne Davis,	1464	542	38,000	Chick Springs Tp. 2.24 acs. near Dirt Rd.
31555 Apr. 30, 1979	"	"	"		David W. Mason, et al	1464	753	44,000	Lot 65, Avondale Forest Sec. I
31487 Apr. 30, 1979	"	"	"		Charles H. Poole Sr.	1464	680	9,500	24.70 acres Highland Tp. Yonwood Acres
31545 Apr. 30, 1979	"	"	"		Michael F. Filipe, et al	1464	735	38,950	Lot 10 Elmira St.
31738 May 1, 1979	"	"	"		William M. Forest, Jr.	1464	950	40,000	Lot 6 Prop. Boyd C. Lister
31748 May 1, 1979	"	"	"		James W. Burgess, et al	1464	972	55,000	Forest, Sec. II Lot 51 Castlewood Dr.

# INDIRECT or MORTGAGEE Index to Real Estate Mortgages - Greenville County, S. C.

Open at Proper Tab according to First Letter or Letters of  
Name and refer to Buff Sub-Index sheet for page reference.

KEYS PRINTING CO.

FILE NUMBER DATE OF RECORD	MORTGAGEES FAMILY NAMES	GIVEN NAMES ABCDEFGH	GIVEN NAMES IJKLMNO	GIVEN NAMES PQRSTUVWXYZ	MORTGAGORS	BOOK PAGE	AMOUNT	BRIEF DESCRIPTION, LOCATION, ETC. (NOT WARRANTED)
31965 May 2, 1979 32159	Greer	Federal S	& L Assn.		James R. McLane	1465 109	47,500	11. Sheffield Forest, sec. III Lot 98 1/2. lots 101 & 102 complete
May 4, 1979 32160	"	"	"		Charles E. Prunette, et al	1465 296	39,000	6.5 acs. austin 2d. Oakwood acres
May 4, 1979 32242	"	"	"		L. Dale Powell, et al	1465 300	30,000	Lot 35, Oakwood ave. Paris mt. 2d.
May 4, 1979 32524	"	"	"		Joel W. Blackstone	1465 363	40,350	Lot 5 Portsmouth Dr. Mayfair Eats.
May 8, 1979 32648	"	"	"		John W. Shiffin, et al	1465 703	31,250	Lot 8 1/2. lot 7 Mayfair Dr. Wildcat Creek Highland 2d
May 9, 1979 32667	"	"	"		James L. Wood, et al	1465 844	47,100	2.44 acs. Bright Rd. & Park "Dey I"
May 9, 1979 32500	"	"	"	4-16-84 #32145	Jensen W. Huffman et al BK. 84-1913	1465 858	40,000	Lot 4 Rockwood Dr. "Meyen Need Book
May 8, 1979 32785	"	"	"		David F. Johnson, et al	1102 34		Real Prop. Agree.
May 10, 1979 32825	"	"	"		Allen D. Smith et al	1465 948	55,000	4.77 acs Jugalos Bluff Acres
May 10, 1979 32883	"	"	"		Peter J. DeLaurier	1465 976	33,725	Lot 59 Longwood Dr. Thornwood Cynabrake I
May 10, 1979 32983	"	"	"		Robert L. Aubrose, et al	1466 15	51,250	Lot 74 Bennington Rd. Highland 2d.
May 11, 1979 33577	"	"	"		James F. Carson	1466 133	36,000	Lot 3 Blue Ridge Dr. Palmetto Terrace
May 16, 1979 33658	"	"	"		James B. Arrowood et al	1466 640	25,500	Lot 67 Cheryl Dr. Forest
May 17, 1979 33815	"	"	"		L. Kent Satterfield	1466 751	44,950	Lot 313 Elizabeth Dr. Cherokee
May 18, 1979 34274	"	"	"		Walter B. Blair, et al	1466 891	44,625	Lot 39 Pine Brook Forest
May 22, 1979	"	"	"		Robert C. Terry, M.D.	1467 344	42,700	Lot 266 Yorkshire Dr.

# 4 INDIRECT or MORTGAGEE Index to Real Estate Mortgages -- Greenville County, S. C.

Open at Proper Tab according to First Letter or Letters of Name and refer to Buff Sub-Index sheet for page reference.

KEYS PRINTING CO.

FILE NUMBER DATE OF RECORD	MORTGAGEES FAMILY NAMES	GIVEN NAMES ABCDEFGHIJ	GIVEN NAMES KLMNOP	GIVEN NAMES PQRSTUVWXYZ	MORTGAGORS	BOOK	PAGE	AMOUNT	BRIEF DESCRIPTION, LOCATION, ETC. (NOT WARRANTED)
34398 May 23, 1979	Greer	Federal S	& L Assn.		etal Homer E. Alexander	1467	426	.00 50,000	Drexel Terrace Lot 92 Delrose Cr.,
34455 May 24, 1979	"	"	"	"	etal Luth M. Stillham	1467	492	.00 24,700	all Lot 4 Cox Dr., Sunny
34486 May 24, 1979	"	"	"	"	etal Thomas E. Mueller	1467	506	.30 37,500	sec. 4 Lot 275 Colonial Hills
34929 May 28, 1979	"	"	"	"	etal Salvadge M. Gray	1467	987	.00 49,000	Del Norte Lot 151 Broadford Rd.
35188 May 30, 1979	"	"	"	"	etal Robert D. Senn	1468	221	.00 56,300	Sugar Creek Lot 375 Sugar Creek Rd.
35552 Jun. 1, 1979	"	"	"	"	etal Ronald L. Ashten	1468	646	.00 62,600	4 1/2 Acre Lone Mountain, S.W. 1/4 Lots 182 1/4 W. 1/4 W. 1/4 S.W. 1/4
35762 Jun. 4, 1979	"	"	"	"	etal James M. Powell	1468	861	.00 42,275	View are. North Park Lot 5 Cor. N. Main St. & 7th.
35808 Jun. 4, 1979	"	"	"	"	etal Durmohinder S. Rahil	1468	909	.00 59,800	Brookside, sec. 4 Lot 90 Brookside Rd.
35768 Jun. 4, 1979	"	"	"	"	etal W. Alan Bayne	1468	924	.00 42,655	Green Forest, sec. c Lot 35 Kainer St.
36324 Jun. 8, 1979	"	"	"	"	etal John A. Salter, Jr.	1469	460	.00 75,000	3.48 acs. Willis Rd.
36473 Jun. 8, 1979	"	"	"	"	etal Charles D. Ledford	1469	549	.00 48,450	Lot 171 Heritage Lakes Deminger Place sec. 10
36976 Jun. 13, 1979	"	"	"	"	etal Alonso M. DeBrull	1469	994	.00 48,700	Lot 184 Bloomfield Lane Chick spg. 3
37042 Jun. 14, 1979	"	"	"	"	etal James Robert Thornton	1470	106	.00 21,400	Lot 49 Virginia ave.
37039 Jun. 14, 1979	"	Cancelled 11-30-81 Dennis S. Lankford		#12953 lot 136	etal Tyree E. Hyatt	Deed	Book		Real Prop. Agree. Eto. - Sec II
38659 June 28, 1979	"	"	"	"	etal Spencer L. Landrum	1471	613	.00 29,450	Lot 65 Larrige Dr. Cochran

(over)

# INDIRECT or MORTGAGEE Index to Real Estate Mortgages -- Greenville County, S. C.

Open at Proper Tab according to First Letter or Letters of Name and refer to Buff Sub-Index sheet for page reference.

KEYS PRINTING CO.

(77)

FILE NUMBER DATE OF RECORD	MORTGAGEES FAMILY NAMES	GIVEN NAMES ABCDEFGH	GIVEN NAMES IJKLMNO	GIVEN NAMES PQRSTUVWXYZ	MORTGAGORS	BOOK	PAGE	AMOUNT	BRIEF DESCRIPTION, LOCATION, ETC. (NOT WARRANTED)
38458 June 28, 1979	Greer	Federal S	& L Assn.		Margie Hayer	1471	617	33,000 <sup>.00</sup>	Sp. 77. Lot Rifle Range Rd. Chick
38987 June 29, 1979	"	"	"		Jerry D. Zooley, et al	1471	957	45,000 <sup>.00</sup>	Lot Hammett Bridge
38987 June 29, 1979	"	"	"		Mary Kindness Cobb	1471	961	7,000 <sup>.00</sup>	wood est. Lot 31 Lawton ave.
250 Jul. 3, 1979	"	"	"		Barry A. Harms et al	1472	274	40,375 <sup>.00</sup>	Lot Allham Rd.
648 Jul. 6, 1979	"	"	"		Charles N. Watford	1472	636	50,000 <sup>.00</sup>	Notes Chick Sp. 77 Lot 24 Ascot Ave. Belmont
1579 Jul. 13, 1979	"	"	"		Maxton William Hale, II	1473	471	52,200 <sup>.00</sup>	Cagle Park Lot 6 E. Pentecost ave.
1602 Jul. 16, 1979	"	"	"		Virginia K. M. Henty	1473	536	26,100 <sup>.00</sup>	Chick Sp. 77 Lot 18 Burcombe Rd.
1959 Jul. 18, 1979	"	"	"		Nelson N. Harmon	1473	876	37,450 <sup>.00</sup>	Colonial Hills, Sec. 6 Lot 233 Amy Lane
2242 Jul. 19, 1979	"	"	"		Lloyd J. Fritzmeier	1474	99	70,200 <sup>.00</sup>	Kuier Adams Lot 33 Shellard way
2928 July 26, 1979	"	"	"		Dorendel J. Hawkins	1474	761	42,000 <sup>.00</sup>	Chick Sp. 77 Lot Wilson Dr. & Wilson Rd.
3106 Jul. 27, 1979	"	"	"		Blarden & Hawkins Inc.	1474	890	38,000 <sup>.00</sup>	well Dr. Holiday Hill Lot 20 Holiday Rd. & Mother
3346 Jul. 30, 1979	"	"	"		Michael E. Sease	1475	90	37,000 <sup>.00</sup>	Colonial Hills, Sec. 3 Lot 154 Ardmore Dr.
3557 Jul. 31, 1979	"	"	"		Alonso M. De Guise	1475	244	47,960 <sup>.00</sup>	Sec. 5 Lot 136 Deuenger Road
3674 Jul. 31, 1979	"	"	"		Nasmuth J. Fall	1475	394	70,360 <sup>.00</sup>	"Sugar Creek" Lot 34 Berrywood ct.
3514 July 31, 1979	"	9-26-83 # 9997 Sub Bk 82-899			Charles H. Sherlock	1108	291		Real Prop. Agreement.
3514 July 31, 1979	"	5-1-84 # 39147 s.t. Bk 85-321			Dyrome Eckford, et al	1108	292		Real Prop. Agree.

*Annexed*  
*Dannie S. Sutherland*  
*Annexed*  
*Dannie S. Sutherland*

# INDIRECT or MORTGAGEE Index to Real Estate Mortgages -- Greenville County, S. C.

Open at Proper Tab according to First Letter or Letters of Name and refer to Buff Sub-Index sheet for page reference.

KEYS PRINTING CO.

FILE NUMBER DATE OF RECORD	MORTGAGEES FAMILY NAMES	GIVEN NAMES ABCDEFGHIJ	GIVEN NAMES KLMNOPQ	GIVEN NAMES RSTUVWXYZ	MORTGAGORS	BOOK PAGE	AMOUNT	BRIEF DESCRIPTION, LOCATION, ETC. (NOT WARRANTED)
3710 July 31, 1979	Greer	Fed. S. & L. Assn.			Donald L. Reeder	Deed Book 1108 301		Real Prop. Agre. Assigned to United Guaranty Residential In. Co. of N.C. Indig. Rec. deed Bk. 1091 pg. 323
"	"	"	"	"	"	Deed Book 1108 301		
4265 Aug. 3, 1979	"	"	"	"	Robert L. Mitchell	1475 834	21,850	Lot 4 Clairemont Ridge Colonial Hills
4350 Aug. 6, 1979	"	"	"	"	Richard Dale Vaughan	1475 956	35,950	Lot 220 Amy Lane Sugar Hill
4621 Aug. 7, 1979	"	"	"	"	Wendell D. Under Phalg	1476 162	45,000	Lot 35 Berrywood Ct., Reminger Place Sec. 5
5009 Aug. 10, 1979	"	"	"	"	Clifford A. Kiel	1476 611	57,900	Lot 128 Roselind Lane Inverland Dell, Chick. Sp. P.
5874 Aug. 17, 1979	"	"	"	"	Gerald S. Jackson	1477 465	31,500	Lot 47148 Badger Dr. Briar
6386 Aug. 23, 1979	"	"	"	"	Richard D. Briggs	1477 984	21,755	Lot 7 Old Grove Rd. Marion
7077 Aug. 29, 1979	"	"	"	"	David S. Sellers	1478 608	38,000	Lot C Hampton Terrace
7399 Aug. 30, 1979	"	"	"	"	Paul B. Wickensimer	1478 803	45,600	Lot 55 Lisa Dr. Wade Little Creek #1
7391 Aug. 30, 1979	"	"	"	"	William P. Clark	1478 865	68,800	Lot 143 Hopper John Lane Holly Spg.
7444 Aug. 31, 1979	"	"	"	"	Glenda Jost	1478 974	32,000	Lot 139 Birch Bend Rd.
7486 Aug. 31, 1979	"	"	"	"	James E. Stone	1479 132	42,000	Lot Shining Water Ct.
7504 Aug. 31, 1979	"	"	"	"	Joseph D. Dought	1479 156	22,500	1.50 ac. = lots Westcliffe, Sec. 5
7953 Sept. 5, 1979	"	"	"	"	Henry E. Millett	1479 660	45,600	Lot 4 Glendon Lake Ct. Lond
8010 Sept. 6, 1979	"	"	"	"	Willie Vally	1479 751	40,000	0.877 ac. Oquod



# INDIRECT or MORTGAGEE Index to Real Estate Mortgages - Greenville County, S. C.

Open at Proper Tab according to First Letter or Letters of Name and refer to Buff Sub-Index sheet for page reference.

KEYS PRINTING CO.

(28)

FILE NUMBER DATE OF RECORD	MORTGAGEES FAMILY NAMES	GIVEN NAMES ABCDEFGH	GIVEN NAMES IJKLMNO	GIVEN NAMES PQRSTUVWXYZ	MORTGAGORS	BOOK PAGE	AMOUNT	BRIEF DESCRIPTION, LOCATION, ETC. (NOT WARRANTED)
7901 Sept 5 1979	Greer	3-24-82	#21277	<del>Annexed</del> <del>to Bk. 76-1288</del> <del>et al</del>	Bill Brown Jr.	Deed Bk. 1110 867		Reel Prop. Agree.
7901 Sept 5 1979	"	"	"	<del>Annexed</del> <del>to Bk. 76-1288</del> <del>et al</del>	Robert J. Smith	Deed Bk. 1110 868		Reel Prop. Agree. Sec. 2
8952 Sept. 14 1979	"	"	"	<del>Annexed</del> <del>to Bk. 76-1288</del> <del>et al</del>	Ernest Earl Clayton	1480 617	45,600	Lot 116 Belmont Hgts.
9820 Sept. 14 1979	"	"	"	<del>Annexed</del> <del>to Bk. 76-1288</del> <del>et al</del>	Robert D. Wassell	1480 645	49,000	Lot Chick Spg. 2d. Valley Ests. Sec 1
9667 Sept. 20 1979	"	"	"	<del>Annexed</del> <del>to Bk. 76-1288</del> <del>et al</del>	Donald Roy Davis	1481 370	43,150	Lot 42 Pinchurst Dr., Pine also St. lot 3
15050 Sept. 24 1979	"	"	"	<del>Annexed</del> <del>to Bk. 76-1288</del> <del>et al</del>	Marshall Cole Rayburn	1481 797	39,500	Lot 2 Holly Cr., Pinchwood Country Club Ests.
18320 Sept. 24 1979	"	"	"	<del>Annexed</del> <del>to Bk. 76-1288</del> <del>et al</del>	Doniphon D. Thomson	1482 37	38,800	Lot 31 Douglas Dr., Lot 220 Amy Lane, Colonial Hills
10539 Sept. 27 1979	"	"	"	<del>Annexed</del> <del>to Bk. 76-1288</del> <del>et al</del>	Richard Dale Vaughan	Re-Record 1482 386	35,950	Foreign. see R.E.M. St. 1475 9.950 Sugar Creek, sec. 1
10689 Sept. 28 1979	"	"	"	<del>Annexed</del> <del>to Bk. 76-1288</del> <del>et al</del>	William Sam Cairns	1482 423	58,500	Lot 213 Stone Ridge Ct.
10691 Sept. 28 1979	"	"	"	<del>Annexed</del> <del>to Bk. 76-1288</del> <del>et al</del>	Blant Curtis Westmoller	1482 475	21,000	Lot, Coleman Rd., Butler 2d. Have see
18718 Sept. 28 1979	"	"	"	<del>Annexed</del> <del>to Bk. 76-1288</del> <del>et al</del>	Ronald R. Watson	1482 506	70,550	Lot 69 Cooper mtn. Rd. anan Park
10954 Oct. 1 1979	"	"	"	<del>Annexed</del> <del>to Bk. 76-1288</del> <del>et al</del>	Gregory D. Galloway	1482 785	36,955	Lot 173 Hunt Dr., Dumpper Pl. sec. 2
11177 Oct. 2 1979	"	"	"	<del>Annexed</del> <del>to Bk. 76-1288</del> <del>et al</del>	Andrew L. Abrams	1483 1	67,050	Lot 121 Longstreet Dr. ave. Chick Spg. 2d.
11244 Oct. 2 1979	"	"	"	<del>Annexed</del> <del>to Bk. 76-1288</del> <del>et al</del>	Joseph J. Craft	1483 23	17,500	Lot 1 cor. Green St. & Belton Homestead ave., sec. II
11336 Oct. 3 1979	"	"	"	<del>Annexed</del> <del>to Bk. 76-1288</del> <del>et al</del>	Wayne R. Brown	1483 141	45,550	St. lot 10 Havenhurst Dr., Chick Spg. 2d. Green
11548 Oct. 5 1979	"	"	"	<del>Annexed</del> <del>to Bk. 76-1288</del> <del>et al</del>	James D. Dixon	1483 338	28,800	Lots 19, 20, & 21, mt. view ave.

# INDIRECT or MORTGAGEE Index to Real Estate Mortgages -- Greenville County, S. C.

Open at Proper Tab according to First Letter or Letters of Name and refer to Buff Sub-Index sheet for page reference.

KEYS PRINTING CO.

FILE NUMBER DATE OF RECORD	MORTGAGEES FAMILY NAMES	GIVEN NAMES ABCDEFGH	GIVEN NAMES IJKLMNO	GIVEN NAMES PQRSTUWXYZ	MORTGAGORS	BOOK	PAGE	AMOUNT	BRIEF DESCRIPTION, LOCATION, ETC. (NOT WARRANTED)
11242 Oct. 2, 1979	Greer	2-9-94 Federal S	# 9975 & L Assn	<del>Cancelled</del> Dannie S. Lusk etc	Sat BK 149-1583 Joseph R. Williams, et al	Deed Book 1112	885		Real Prop. Agreement
11242 Oct. 2, 1979	"	"	"	"	Danny E. Deadman, et al	Deed Book 1112	886		Real Prop. Agreement
11714 Oct. 8, 1979	"	"	"	"	Loni J. Koste	1483	496	56,000	Alban - Eats. Lot 5 Jamestown Dr.
11759 Oct. 8, 1979	"	"	"	"	James L. Smith, et al	1483	531	23,500	.71 acre Hwy. 290 Yardens
12466 Oct. 12, 1979	"	"	"	"	James W. Halland, et al	1484	113	42,000	Lot 2 Richbourg Rd. McSwain
12527 Oct. 15, 1979	"	"	"	"	Michael A. Mackinnon	1484	306	24,250	Lot 29. 2.50 acre white house ed.
12486 Oct. 15, 1979	"	8-31-84	# 6837	<del>Cancelled</del> Dannie S. Lusk etc	Book BR 86-1313 George R. Reid et al	Deed Book 1113	623		Real Prop. agree.
12723 Oct. 16, 1979	"	"	"	"	Maggie W. Kimbrell	1484	515	11,250	Lot 8. Poinsett St.
13015 Oct. 18, 1979	"	"	"	"	David M. Rainey, et al	1484	849	63,900	Longstreet Ct. Deveree Pl. Sec. 1 Lot 42 Cor. Longstreet Dr. Y
13224 Oct. 19, 1979	"	"	"	"	Pauline M. Bostie, Inc.	1485	6	15,000	Diville St. Pt. lot 15 Bristle ave.
13303 Oct. 19, 1979	"	"	"	"	Premier Invest. Co.	1485	91	34,450	Homestead alle. II Lot 1 Nantuxum Dr.
13369 Oct. 20, 1979	"	"	"	"	Samuel S. Davis, et al	1485	185	42,500	Chick Gap St. Lot 17 Best Creek Dr.
13786 Oct. 24, 1979	"	"	"	"	Daniel J. McCallum, et al	1485	520	27,000	Lot 2 Nantuxum Bridge Rd.
13796 Oct. 24, 1979	"	"	"	"	Premier Investment Co. Inc.	1485	562	34,450	Acres Sec. II Pt. lot 2 Nantuxum Dr. Homestead
13896 Oct. 25, 1979	"	"	"	"	Dary W. Phillips, et al	1485	654	35,000	Highland St. Lot 6 = 5 acres Jordan Rd.
14012 Oct. 26, 1979	"	"	"	"	James M. Greene, Jr.	1485	784	44,000	Edment Mt. Sec. 2 Lot 12 Sheffield Rd.

# INDIRECT or MORTGAGEE Index to Real Estate Mortgages -- Greenville County, S. C.

Open at Proper Tab according to First Letter or Letters of Name and refer to Buff Sub-Index sheet for page reference.

KEYS PRINTING CO.

FILE NUMBER DATE OF RECORD	MORTGAGEES FAMILY NAMES	GIVEN NAMES ABCDEFGHIJ	GIVEN NAMES KLMNO	GIVEN NAMES PQRSTUVWXYZ	MORTGAGORS	BOOK PAGE	AMOUNT	BRIEF DESCRIPTION, LOCATION, ETC. (NOT WARRANTED)
14067 Oct. 26, 1979	Greer	Federal S	& L Assn.		David Q. McCombs <sup>etal</sup>	1485 867	52,800	Forester woods, Sec. I. Lot 40 Pleasant trail
14012 Oct. 26, 1979	"	"	"	"	W. Robert Henderson	1485 788	30,400	Lot, Danepoint ave. Sec. III
14228 Oct. 29, 1979	"	"	"	"	Lay E. Fulmer, etal	1486 71	52,250	Lot 160 Hillsborough
14229 Oct. 29, 1979	"	"	"	"	Waldrop Elders, Inc.	1486 83	48,800	Lot 95 Pine Brook Forest Highland Sp.
14317 Oct. 29, 1979	"	"	"	"	Michael J. Sweet <sup>etal</sup>	1486 117	51,000	12 acres Jordan Co.
14549 Oct. 30, 1979	"	"	"	"	Robert J. Hargrett, Jr. <sup>etal</sup>	1486 340	25,000	Lot 18 Heritage Lakes Whitcombland Cr. Hill
14754 Oct. 31, 1979	"	"	"	"	Fred E. Tucker, Jr. etal	1486 668	21,000	Lot 35 Lanford St. Brook Glenn Cr. Brook Glenn Cr.
14924 Nov. 1, 1979	"	"	"	"	Mark A. Lee, etal	1486 800	45,900	Lot 91 Cor. Ravensworth & Henderson Forest
15072 Nov. 2, 1979	"	"	"	"	David Krieger, etal	1486 926	42,375	Lot 16 Lindmont Dr.
15089 Nov. 2, 1979	"	"	"	"	Thomas J. Metz, etal	1486 950	39,400	Lot 9 Lee East Ct.
15285 Nov. 5, 1979	"	"	"	"	David M. Julian etal <sup>etal</sup>	1487 130	75,000	Lot 77 Seabury Dr. "Merrifield Plk"
15446 Nov. 6, 1979	"	"	"	"	Thomas J. Johnson	1487 265	33,000	1.94 acs. Highlands Sp. Brookside Sec. 4
15699 Nov. 7, 1979	"	"	"	"	Donald E. Cully, Inc.	1487 541	58,400	Lot 112 Hallibroad Ct.
15437 Nov. 6, 1979	"	Cancelled Dennis S. Sanderly REMC 4-8-82 # 22562 Sat BK 76-1521			William S. Lipton	1115 94		Real Prop. agree
15437 Nov. 6, 1979	"	11-16-98 # 96215			James H. Glavin etal	1115 95		Real Prop. agree.
15437 Nov. 6, 1979	"	# 12123			W. A. Russell etal	1115 96		Real Prop. agree.
15437 Nov. 6, 1979	"	11-16-81						

CANCELLED  
REGISTER OF DEEDS  
Dennis S. Sanderly  
REMC

# INDIRECT or MORTGAGEE Index to Real Estate Mortgages -- Greenville County, S. C.

Open at Proper Tab according to First Letter or Letters of Name and refer to Buff Sub-Index sheet for page reference.

KEYS PRINTING CO.

FILE NUMBER DATE OF RECORD	MORTGAGEES FAMILY NAMES	GIVEN NAMES ABCDEFGHIJ	GIVEN NAMES KLMNOP	GIVEN NAMES QRSTUVWXYZ	MORTGAGORS	BOOK	PAGE	AMOUNT	BRIEF DESCRIPTION, LOCATION, ETC. (NOT WARRANTED)
15437 Nov. 6, 1979	Greer	7-1-94	#46129	<del>Cancelled</del> #46129	545 BK 154-710 Tommy O. Jones	1115	97		Real Prop. agree. Sec. III, 5 miles
16054 Nov. 13, 1979	"	"	"	"	Velma M. Lee	1487	849	43,200	Lot 85 Doran Dr. Brentwood Chick spg. sp.
16056 Nov. 13, 1979	"	"	"	"	Dary E. Miller et al	1487	887	12,000	2.4 ac. Alexander rd. Bookside, sec. 4 Bl. 2
16229 Nov. 13, 1979	"	"	"	"	Howard F. Applegeth et al	1487	875	60,000	Lot 101 Ashleywood Ct. Carriage Posts.
16637 Nov. 13, 1979	"	"	"	"	Jerry W. Osborne et al	1488	1	50,400	Lot 20 Coachmen Dr. Wembley Way, sec. 7
16640 Nov. 16, 1979	"	"	"	"	DeLynn B. Forbes et al	1488	498	55,000	Lot 58 Wembley Dr., View, sec. 1
16657 Nov. 16, 1979	"	"	"	"	J. Wayne Hammond	1488	506	26,500	Lot 15 Army. + 12 Paris
17164 Nov. 16, 1979	"	"	"	"	Robert A. Jones	1488	535	17,500	Lots 213 Brushy Creek Rd. Blea Forest, sec. 2
17837 Nov. 20, 1979	"	"	"	"	Paul F. Byce, et al	1488	935	41,750	Lot 132 Blea Forest Cr., Mellor St. Brentwood, South sp.
18245 Nov. 28, 1979	"	"	"	"	B. Frank Alexander	1489	606	17,550	Lot 10 Cor. S. Estate Dr. + Cherokee St.
18984 Nov. 30, 1979	"	"	"	"	Green N. Ashmore, et al	1490	38	19,500	Lot 37 Kloull ave.
19447 Dec. 7, 1979	"	<del>Cancelled</del> Dennis S. Inbarley RMC	11-2-84	#13530	Byron K. Bridges et al	1117	38		Real Prop. agree. See East
19938 Dec. 13, 1979	"	"	"	"	Dennis R. Freeman	1491	39	41,000	Lot 13 See East Ct. Sp. Mtg. see Rem. Bl. 1260 pg. 636
21414 Dec. 18, 1979	"	"	"	"	Theodore A. Watan	1117	533		Bl. rem. lot 48 Pine Valley lot
21414 Jan. 8, 1980	"	<del>Cancelled</del> Dennis S. Inbarley RMC	7-12-87	#452	J. May Hitt	1118	586		Real Prop. agree
21414 Jan. 8, 1980	"	<del>Cancelled</del> Dennis S. Inbarley RMC	9-10-81	#6531	Lonnie E. Lee et al	1118	587		Real Prop. agree

# INDIRECT or MORTGAGEE Index to Real Estate Mortgages - Greenville County, S. C.

Open at Proper Tab according to First Letter or Letters of Name and refer to Buff Sub-Index sheet for page reference.

(II)

KEYS PRINTING CO.

FILE NUMBER DATE OF RECORD	MORTGAGEES FAMILY NAMES	GIVEN NAMES ABCDEFGHIJ	GIVEN NAMES JKLMNO	GIVEN NAMES PQRSTUVWXYZ	MORTGAGORS	BOOK PAGE	AMOUNT	BRIEF DESCRIPTION, LOCATION, ETC. (NOT WARRANTED)
22817 Jan. 23, 1980	Greer	Federal S &		Assn.	Ara J. Brown Herbert	1493 929	25,000 <sup>00</sup>	Duinger Pl. Sec. 6 Lot 67 Hedgewood terrace
22828 Jan. 24, 1980	"	"	"	"	Vertude Frances	1493 963	8,075 <sup>00</sup>	Greer mill village Lot 117 Mallivan St.
23801 Jul. 4, 1980	"	"	"	"	Paul m. O'Neil, Jr.	1494 898		mt. see Rem Bl. 1234 pg. 95 Rlean Paul m. O'Neil, Jr. - for Brookhaven chick spg. 20.
24192 Feb. 8, 1980	"	"	"	"	Kenneth L. Wolfe, et al	1495 97	15,000 <sup>00</sup>	Lots 415 Kasee Dr., Chick spg. 20.
24249 Feb. 11, 1980	"	"	"	"	Margline Center	1495 242	5,900 <sup>00</sup>	Lot 39 Chick spg. rd. Fair Hts. Sd. c
24635 Feb. 14, 1980	"	"	"	"	Waymon Robert Enette et al	1495 521	7,000 <sup>00</sup>	Lot 5 Dakota. ave. Heritage Hills, sec. 2
24795 Feb. 15, 1980	"	"	"	"	Edward M. Naigler	1495 649	59,800 <sup>00</sup>	Lot 2 Merson St., Rem Bl. 1234 pg. 95
25817 Feb. 27, 1980	"	"	"	"	Robert A. Coleman, et al	1496 542		Rlean 1.44 Acm - for mtg. see Rem Bl. 1234 pg 95
25816 Feb. 27, 1980	"	"	"	"	Robert A. Coleman et al	1496 544		Subordination - for mtg. see see Rem Bl. 1234 pg 95
25815 Feb. 27, 1980	"	"	"	"	Robert A. Coleman et al	1496 545		Amendment to mtg. - for mtg. Brentwood, Sec. II
26226 Mar. 3, 1980	"	"	"	"	Chris Kuliah	1496 977	55,700 <sup>00</sup>	Lot 143 Brentwood way Woodland Hts.
26534 Mar. 5, 1980	"	"	"	"	Ruby N. Rumsey et al	1497 200	7,500 <sup>00</sup>	Lot 18 Buddy ave.,
26847 Mar. 10, 1980	"	"	"	"	James M. Copeland et al	1497 517	33,250 <sup>00</sup>	Lot 2 Reid school rd. Hunt St. Chick spg. 20.
26979 Mar. 11, 1980	"	"	"	"	Samuel R. Boone et al	1497 653	32,300 <sup>00</sup>	Lot 157 Overbrook Dr. + Chick spg. 20.
27082 Mar. 11, 1980	"	"	"	"	Robert R. Doppelheuer et al	1497 699	36,000 <sup>00</sup>	Lot, N. Miller St.,
27131 Mar. 12, 1980	"	"	"	"	Philip J. Blackwell	1497 759	15,600 <sup>00</sup>	Lot, Becky Gibson rd.

# INDIRECT or MORTGAGEE Index to Real Estate Mortgages -- Greenville County, S. C.

(4)

Open at Proper Tab according to First Letter or Letters of Name and refer to Buff Sub-Index sheet for page reference.

KEYS PRINTING CO.

FILE NUMBER DATE OF RECORD	MORTGAGEES FAMILY NAMES	GIVEN NAMES ABCDEFGH	GIVEN NAMES IJKLMNO	GIVEN NAMES PQRSTUWXYZ	MORTGAGORS	BOOK PAGE	AMOUNT	BRIEF DESCRIPTION, LOCATION, ETC. (NOT WARRANTED)
27247 Mar. 13, 1980 27087	Greer				514 <i>Julie Lamb Jordan Clark</i>		.00	<i>Maysir Estd.</i>
Mar. 11, 1980 30097	"	<i>Cancelled</i> <i>Donnie S. Tankersley</i>	4-29-83	#32370	<i>Julie V. Clark</i>	1497 855	15,000	<i>Lot 11 Tiffany Dr.</i>
Apr. 10, 1980 31406	"	<i>Cancelled</i> <i>Donnie S. Tankersley</i>			<i>Ronnie S. Sanford et al</i>	1121 964		<i>Real Prop. agree.</i>
Apr. 24, 1980 35495	"	<i>Cancelled</i> <i>Donnie S. Tankersley</i>	6-24-81		<i>Richard S. West et al</i>	1123 723		<i>282 Mtg. Lee Rem Bk. 134 900-624</i>
Jan. 11, 1980 35639	"				<i>Rosemet Hill, Jr. et al</i>	1124 590		<i>Release 7 acre Taylor Rd.</i>
June 13, 1980 35639	"				<i>Robert N. Hunter</i>	1505 12	24,600	<i>Real Prop. Agree.</i>
June 13, 1980 35993	"				<i>J. V. Brattens et al</i>	1127 464		<i>Lot 27 Wilton St.</i>
June 17, 1980 37043	"				<i>Steven D. Jones et al</i>	1127 463		<i>Real Prop. agree</i>
Jun. 30, 1980 508	"	<i>Cancelled</i> <i>Donnie S. Tankersley</i>	7-6-83	#548	<i>Donald L. McCallum</i>	1505 395	26,000	<i>1 Acre Suber Rd. Chit Sp 27.</i>
July 8, 1980 807	"				<i>Roy M. Katz</i>	1506 448	63,500	<i>Apple Creek M. II Sec. 14</i>
July 10, 1980 1364	"				<i>Steven W. Bell et al</i>	1128 821		<i>Lot 36 Timberline Way</i>
July 16, 1980 1683	"				<i>JNY Corp.</i>	1507 327	35,950	<i>Real Prop. agree.</i>
July 18, 1980 1744	"				<i>James R. Andrews, et al</i>	1507 862	44,000	<i>Blue Forest, sec. 2</i>
July 21, 1980 1860	"				<i>Michael A. Broder et al</i>	1508 130	50,000	<i>Lot 67 Kilmwood Ct.,</i>
July 22, 1980 2317	"				<i>Charles O. Dome et al</i>	1508 208	38,000	<i>Chapinville Hills</i>
July 25, 1980	"				<i>Dale F. Hamann, et al</i>	1508 326	60,000	<i>Lot 20 Buck Horn Rd.,</i>
	"				<i>Jerry L. Yaich, et al</i>	1508 770	66,500	<i>Lot 119 Dootree Rd. 'Dove Tree'</i>
	"							<i>Lot 23 Bunting Creek Ridge</i>
	"							<i>Lot 93 Stillwood Dr. 'Gower Estd'</i>
	"							<i>Cum gratia abls. sec. 3</i>
	"							<i>Lot 12 Peachtree St.</i>

# INDIRECT or MORTGAGEE Index to Real Estate Mortgages — Greenville County, S. C.

KEYS PRINTING COMPANY, GREENVILLE, S. C.

☞ Open at Proper Tab according to First Letter or Letters of Name and refer to Buff Sub-Index sheet for page reference.

(55)

FILE NUMBER DATE OF RECORD	MORTGAGEES FAMILY NAMES	GIVEN NAMES ABCDEFGHIJ	GIVEN NAMES JKLMNOPQ	GIVEN NAMES RSTUVWXYZ	MORTGAGORS	BOOK	PAGE	Amount	BRIEF DESCRIPTION, LOCATION, ETC. ( Not Warranted )
2444 July 28, 1980	Greer	Federal S	& L Assn.		Dennis D. Dainoff <sup>et al</sup>	1508	883	51,000	Del Norte Ests. Lot 133 Coathridge Rd., Mistle Lane
2890 July 31, 1980	"	"	"	"	Leth W. Sturges	1509	281	25,000	Lot 17 Robbie St. + Boiling Spg. Ests.
3057 Aug. 1, 1980	"	"	"	"	Peggy D. Libley <sup>et al</sup>	1509	537	77,000	Lots 8 & 9 Waterloo Cr.,
3708 Aug. 7, 1980	"	"	"	"	Ernest D. Teems, Jr.	1510	170	26,000	0.57 acs. Brown Rd.
3531 Aug 6, 1980	"	<sup>Overlaid</sup> Dennis S. Lankford	"	7-27-81 # 2321	Larry N. Powell et al	Deed Book 1130	590		Real Prop. Agree Chippendale Ct. Foxcroft, Sec. II
3894 Aug. 8, 1980	"	"	"	"	Burney O. Smith, Jr.	1510	392	89,000	Lot 65 Chippendale Dr. + Cunningham acres
4610 Aug. 15, 1980	"	"	"	"	Thomas M. DeYoung <sup>et al</sup>	1511	228	64,800	Lot 47 Jara Ave.
4652 Aug. 15, 1980	"	"	"	"	Peter D. Audette, et al	1511	263	61,000	5.4 acs. Slatter Rd.
4654 Aug. 15, 1980	"	"	"	"	M. Brooks Gallagher	1511	273	17,100	Lots 17+18 Brookway Dr. + Rd. Chick Spg. H.
4915 Aug. 19, 1980	"	"	"	"	John W. Tate, et al	1511	631	49,000	Lot 20 Hammett Bridge Chick Spg. H.
4916 Aug. 19, 1980	"	"	"	"	Martha D. Edwards <sup>et al</sup>	1511	635	15,600	Lot 13-B Memorial Dr. Ext. Taylor Hts.
4990 Aug. 19, 1980	"	"	"	"	Harold W. Nighthower	1511	744	40,000	Lot 24 Velma Dr., Scarlett St., Shewood Forest
5204 Aug. 20, 1980	"	"	"	"	Betty V. Leckie	1511	927	30,400	Lot 26 ea. Leland Blvd. +
5309 Aug. 21, 1980	"	"	"	"	Delores L. Beddingfield	1512	112	23,000	11.4 acs. Carr Rd. also 1.07 acs.
5485 Aug. 22, 1980	"	"	"	"	William H. Burr, et al	1512	293	25,300	1 acre Mullinax Dr. Greer for info see Item B-1334 pg 49
5906 Aug. 26, 1980	"	"	"	"	Joseph Lee Sherman	1512	812		Release Lien from Judgment call 80-3686

# INDIRECT or MORTGAGEE Index to Real Estate Mortgages — Greenville County, S. C.

KEYS PRINTING COMPANY, GREENVILLE, S. C.

Open at Proper Tab according to First Letter or Letters of Name and refer to Buff Sub-Index sheet for page reference.

FILE NUMBER DATE OF RECORD	MORTGAGEES FAMILY NAMES	GIVEN NAMES ABCDEFGHIJ	GIVEN NAMES JKLMNO	GIVEN NAMES PQRSTUVWXYZ	MORTGAGORS	BOOK	PAGE	Amount	BRIEF DESCRIPTION, LOCATION, ETC. ( Not Warranted )
6098 Aug 28, 1980	Greer	Federal S	& L Assn.		Harold Otis Durham, et al	1512	996	28,000	lots 10+11 Chick Springs Sp. at Lake. creek
6231 Aug 29, 1980	"	"	"	"	Demill Dean Jennings	1513	154	61,550	lot 15 Kardin way Jay Ridge
6288 Aug 29, 1980	"	"	"	"	David McCall Poolittle	1513	340	26,125	manow note. Chick Sp. Sp. lot 10 Memorial Dr.
6448 Aug 29, 1980	"	"	"	"	Ray E. Vaughn, et al	1513	412	54,000	6.74 old Maxwell Rd.
6442 Aug 29, 1980	"	"	"	"	Wayne West, et al	1513	454	56,500	Wellington. Green. sec. III lot 141 Kenilworth Dr.
6438 Aug 29, 1980	"	"	"	"	Charles Rice Smith	1513	557	9,000	Pinckney lot 14 Pinckney Dr.
6453 Aug 29, 1980	"	"	"	"	Steven E. Strickland	1513	615	32,200	less Pt. lot 21 Woodland Dr.
6711 Sep 2, 1980	"	"	"	"	Phillip N. Kaye, et al	1513	928	66,000	Dwenger. Pl. sec. 7 lot 39 Hedgewood Terrace
6705 Sep 2, 1980	"	"	"	"	B. D. Reddy, et al	1513	942	9,500	Village Shiller Sp. lot 95 Alham Mills
6829 Sep 3, 1980	"	"	"	"	Timothy M. Hammond	1514	149	22,000	lot, Jones ave. Green
6825 Sep 3, 1980	"	"	"	"	Patrick Marron, et al	1514	159	54,400	Heritage Lake lot 145 Ambulation Trail
7334 Sep 8, 1980	"	"	"	"	M. Brooke Gallagher	1515	43	17,100	for orig. mtg. see 664 64. 1511 B.
"	"	"	"	"	"	1515	43		273. Lot 17+18 Brookway Dr. + Merivally, less Pt.
7796 Sep 10, 1980	"	"	"	"	William Davis Ellison	1515	270	83,200	Sugar Creek, sec. 1 lot 43 Sugar Creek Pl.
8034 Sep 12, 1980	"	"	"	"	Larry L. Gilibe	1515	662	49,000	Brookridge Dr. Myfield Forest lot 8 Cor. Jolene ave. +
8348 Sep 16, 1980	"	"	"	"	Robert John Laurenzi	1516	13	48,500	anon Pt. lot 163 Hunt Dr.



# INDIRECT or MORTGAGEE Index to Real Estate Mortgages — Greenville County, S. C.

KEYS PRINTING COMPANY, GREENVILLE, S. C.

Open at Proper Tab according to First Letter or Letters of Name and refer to Buff Sub-Index sheet for page reference.

(KK)

FILE NUMBER DATE OF RECORD	MORTGAGEES FAMILY NAMES	GIVEN NAMES ABCDEFGH	GIVEN NAMES IJKLMNO	GIVEN NAMES PQRSTUVWXYZ	MORTGAGORS	BOOK	PAGE	Amount	BRIEF DESCRIPTION, LOCATION, ETC. ( Not Warranted )
8354 Apr. 16, 1980	Greer	Federal S	& L Assn.		<sup>Star</sup> Kenneth P. Young	1516	32	.00 29,600	Oaks, N.P.R. Unit 27-B Wildcreek - merry
8410 Apr. 16, 1980	"	"	"	"	<sup>Star</sup> Samuel P. Lutz	1516	89	.00 55,900	Cherokee Forest Lot 3 Laketta Dr.
9072 Apr. 22, 1980	"	"	"	"	<sup>Star</sup> Lennis D. Styles	1516	910	.00 11,700	morrow gate. Ordeal sp. Lot 8 Salswood Dr.
9822 Apr. 29, 1980	"	"	"	"	<sup>Star</sup> Meraldine Jane Ward	1517	989	.00 25,000	Forest Hgts. Lot 16 Holly Co., Edwards
9841 Apr. 29, 1980	"	"	"	"	<sup>Star</sup> David S. Richardson	1518	50	.00 48,450	calling acres Lots 415 Belvue Co.
9865 Apr. 29, 1980	"	"	"	"	<sup>Star</sup> Baird C. Newman	1518	54	.00 38,000	2 acc. Child spg. sp.
10113 Apr. 30, 1980	"	"	"	"	<sup>Star</sup> Paul J. Kempel	1518	280	.00 60,000	Lot 24 Taylors Hgts.
10545 Oct. 3, 1980	"	"	"	"	<sup>Star</sup> Homer L. Moon	1518	844	.00 35,000	Memphis Dr. Extra. Lot 10-A & Pt lot lot 10-B
10918 Oct. 7, 1980	"	"	"	"	<sup>Star</sup> Dick W. Douer	1519	443	.00 28,500	Lot Oak Forest
10919 Oct. 7, 1980	"	"	"	"	<sup>Star</sup> Jerry W. Medlin	1519	459	.00 40,000	Lot 10 Oak Forest Dr.
11071 Oct. 8, 1980	"	"	"	"	<sup>Star</sup> Wayne Thomas Phillips	1519	602	.00 27,150	Shorewood acres H. lots 71 & 72 Maywood Dr.
11186 Oct. 9, 1980	"	"	"	"	<sup>Star</sup> Shelby S. Joiner	1519	860	.00 15,000	also R/W Next 2 Hwy. 253, Ordeal sp.
11353 Oct. 10, 1980	"	"	"	"	<sup>Star</sup> Roscoe J. Breazale	1520	41	.00 65,000	1 Zoom St. Park Place Lot Jolly St. Goldsmith St.
11584 Oct. 13, 1980	"	"	"	"	<sup>Star</sup> Don a. Rose	1520	188	.00 56,000	Spring Forest 2.80 acs. Hart's Lane
11623 Oct. 14, 1980	"	"	"	"	<sup>Star</sup> William J. Gregory	1520	290	.00 11,100	spg. sp. Lot Julian Rd., Child
11742 Oct. 14, 1980	"	"	"	"	<sup>Star</sup> Latenwood Blais. Inc.	1520	364	.00 52,500	Canalway II Lot 191 Burgoyne Ct.

# INDIRECT or MORTGAGEE Index to Real Estate Mortgages — Greenville County, S. C.

KEYS PRINTING COMPANY, GREENVILLE, S. C.

Open at Proper Tab according to First Letter or Letters of Name and refer to Buff Sub-Index sheet for page reference.

FILE NUMBER DATE OF RECORD	MORTGAGEES FAMILY NAMES	GIVEN NAMES ABCDEFGHIJ	GIVEN NAMES JKLMNO	GIVEN NAMES PQRSTUVWXYZ	MORTGAGORS	BOOK	PAGE	Amount	BRIEF DESCRIPTION, LOCATION, ETC. ( Not Warranted )
11824 Oct. 15, 1980	Greer	Federal S	& L Assn.		Andrea E. Reynolds <i>etal</i>	1520	527	.00 60,000	3rd cleft, sec. 1 Lot 27 Queen Ann Rd.
11953 Oct. 16, 1980	"	"	"	"	Stan Eugene Whitlock <i>etal</i>	1520	702	.00 25,000	Westwood, Sec. IV Lot 349 Willowtree Dr.
12447 Oct. 21, 1980	"	"	"	"	Michael W. Cain, <i>etal</i>	1521	398	.00 55,350	Brentwood Sec. III Lot 80 Brentwood Way
12598 Oct. 22, 1980	"	"	"	"	David Kruegel Buescher <i>etal</i>	1521	537	.00 28,500	Lot 12 Fair Hts.
13079 Oct. 27, 1980	"	"	"	"	Gary P. Rodewald, <i>etal</i>	1522	172	.00 36,100	Westwood, Sec. 6 Lot 568 Yellowwood Dr.
13107 Oct. 27, 1980	"	"	"	"	Timothy Wayne Hallman	1522	178	.00 41,500	ave. Chalk Spring Sp. Lot 7 301 Hwy. 148 Lenoir
13112 Oct. 27, 1980	"	"	"	"	Paul D. Sulbrigt, <i>etal</i>	1522	199	.00 32,750	done level hys. Lot 108 Merrilat ave.
13116 Oct. 27, 1980	"	"	"	"	Way M. Ambler, <i>etal</i>	1522	208	.00 47,200	H. lot 29 Northwood ave.
13327 Oct. 28, 1980	"	"	"	"	Robert S. Strickling	1522	412	.00 37,710	Lot 9 Kevin St.
13359 Oct. 28, 1980	"	"	"	"	allen D. Helms, <i>etal</i>	1522	413	.00 28,000	Lot Grace meadow Rd.
13379 Oct. 29, 1980	"	"	"	"	andrew a. Phillips	1522	447	.00 22,000	Highland Lot 18 Florida ave.
13508 Oct. 29, 1980	"	"	"	"	David J. Shaw, <i>etal</i>	1522	536	.00 48,500	Lot 20 Luena Vita ave.
13755 Oct. 31, 1980	"	"	"	"	Thomas m. Dill	1522	947	.00 37,050	#. also 2/21 4.76 ave. Hwy. 14 Highland
13812 Oct. 31, 1980	"	"	"	"	John Lutes Huffman <i>etal</i>	1522	996	.00 30,000	Unit 3 Janis Ridge N.P.R.
13814 Oct. 31, 1980	"	"	"	"	James Alan Joseph, <i>etal</i>	1523	22	.00 32,400	Shawood Forest Lot 179 Nottingham Rd.
13880 Nov. 3, 1980	"	"	"	"	3/4 D.S. Dennis Thomas Davis, <i>etal</i>	1523	150	.00 7,050	Lot, 2nd 1/2 sp.

# INDIRECT or MORTGAGEE Index to Real Estate Mortgages — Greenville County, S. C.

KEYS PRINTING COMPANY, GREENVILLE, S. C.

☞ Open at Proper Tab according to First Letter or Letters of Name and refer to Buff Sub-Index sheet for page reference.

(41)

FILE NUMBER DATE OF RECORD	MORTGAGEES FAMILY NAMES	GIVEN NAMES ABCDEFGH	GIVEN NAMES IJKLMNO	GIVEN NAMES PQRSTUVWXYZ	MORTGAGORS	BOOK	PAGE	Amount	BRIEF DESCRIPTION, LOCATION, ETC. ( Not Warranted )
13890 Nov. 3, 1980	Greer	Federal S	& L Assn.		<sup>etal</sup> Clenard F. Owenby, Jr.	1523	164	.00 41,200	Mt. # 2.64 acs. Hwy 11 Massy
13891 Nov. 3, 1980	"	"	"	"	Ernest A. Nenes, Jr.	1523	168	.00 20,000	Hilly Chick spg. # Lot 88 Hwy 101 Burgess
1405 Nov. 4, 1980	"	"	"	"	Ray W. McCarson, <sup>etal</sup>	1523	323	.00 49,000	Northwood Hills, Sec. 1-A Lot 19 Denonshire Lane
14023 Nov. 4, 1980	"	"	"	"	Doc Henry Rose, <sup>etal</sup>	1523	338	.00 70,300	Lower Ests. Sec. A Lot 87 Lumber Co.
14255 Nov. 6, 1980	"	"	"	"	William Jerry Nelson <sup>etal</sup>	1523	641	.00 9,000	Lot Hwy 14
14355 Nov. 7, 1980	"	"	"	"	David Allen West <sup>etal</sup>	1523	745	.00 60,000	Chick spg. # 2.5 acs. Old Chick spg. Co.
14577 Nov. 10, 1980	"	"	"	"	W. Dennis Chamberlain <sup>etal</sup>	1523	996	.00 37,000	Lot, E. Washington St.
14578 Nov. 10, 1980	"	"	"	"	Andrew J. Farmer Jr. <sup>etal</sup>	1524	7	.00 35,000	Orchard Acre, Sec. 4 Lot 233 Fairhaven Dr.
14825 Nov. 13, 1980	"	"	"	"	Kenneth David Reid <sup>etal</sup>	1524	335	.00 5,000	Chick spg. # Lots 13113 Beverly Lane
14829 Nov. 13, 1980	"	"	"	"	Steven L. Barnum <sup>etal</sup>	1524	351	.00 13,000	Ests Lot 68 Edith Dr., Verdun
14873 Nov. 13, 1980	"	"	"	"	Maurice N. Jackson, <sup>etal</sup>	1137	265		Real Prop agree
15172 Nov. 17, 1980	"	"	"	"	Jerry A. Hammond, <sup>etal</sup>	1524	681	.00 25,650	1.76 acs.
15227 Nov. 17, 1980	"	"	"	"	Madys L. Hoskins	1524	702	.00 12,000	Pinewood Ests. Lots 46147 Wood Dr.
15460 Nov. 19, 1980	"	"	"	"	Ronnie J. Dismore	1525	1	.00 25,500	N. Hampton Acre Lot 34 Millbrook Cr.
15561 Nov. 20, 1980	"	"	"	"	J. William Linaldi <sup>etal</sup>	1525	100	.00 28,500	Dr. Westwood sec. III Austin # Lot 203 Bellwood Dr. + adjacent
15566 Nov. 20, 1980	"	"	"	"	<sup>S/A Thurman S. Good</sup> Thurman S. Good, <sup>etal</sup>	1525	104	.00 6,000	Lot

# INDIRECT or MORTGAGEE Index to Real Estate Mortgages — Greenville County, S. C.

KEYS PRINTING COMPANY, GREENVILLE, S. C.

☞ Open at Proper Tab according to First Letter or Letters of Name and refer to Buff Sub-Index sheet for page reference.

FILE NUMBER DATE OF RECORD	MORTGAGEES FAMILY NAMES	GIVEN NAMES ABCDEFGHIJ	GIVEN NAMES JKLMNO	GIVEN NAMES PQRSTUVWXYZ	MORTGAGORS	BOOK	PAGE	Amount	BRIEF DESCRIPTION, LOCATION, ETC. ( Not Warranted )
15791 Nov. 24, 1980	Greer	Federal S	& L Assn.		Donald Lefay Pittman	1525	384	38,000	Circle rd. + 50' St. Lots 112 con. Terrentine
15870 Nov. 24, 1980	"	"	"		Richard C. Crittenden	1525	321	40,350	Hillcrest Dr. Hawthorn Lot 39 Woodbine Rd. + E.
16043 Nov. 25, 1980	"	"	"		Sherman H. Rounselle	1525	549	62,000	Dane Hill Lot 9 Sugarberry Dr.
16176 Nov. 26, 1980	"	"	"		William David Price	1525	738	19,950	Orchard Lot 11 Kunit ave.
16411 Dec. 1, 1980	"	"	"		Michael J. Gray, et al	1525	994	54,500	Sunset Hgts. Sec 2 Lot 23 1/2 Cooper Cr.
16443 Dec. 1, 1980	"	"	"		Ronald J. Munn, et al	1526	49	50,900	Alhambra Woods, Sec. 1 Lot 8 Circle Park Lane
16526 Dec. 1, 1980	"	"	"		Kenneth J. Scarlett, Jr.	1526	86	27,050	Fair Hgts. Lot 13 Brookdale ave.
16717 Dec. 3, 1980	"	"	"		Alton J. Bell, et al	1526	362	7,100	King oaks, Chick. Spg. H. H. Lot 87 Gregory Dr.
16772 Dec. 3, 1980	"	"	"		Kenneth D. Spomer and Bertha J. Nandy	1526	397	45,200	Palmetto Park Lots 60 & 61 Cheryl Dr.
17036 Dec. 5, 1980	"	"	"		Bertha J. Zimmerman	1526	722	12,000	Chick Spg. H. Lots 112 Jaylors, Sec 2
17128 Dec. 9, 1980	"	"	"		George M. Cooley, et al	1526	894	9,600	H. Lot, 54 1/2 St. Chick. Spg.
17409 Dec. 10, 1980	"	"	"		Curtis B. Newlen, et al	1527	161	29,000	Sugar Hill Lot 11 Sugar Hill Lane
17445 Dec. 10, 1980	"	"	"		Zaki Stephan	1527	182	34,650	H.P.L. Unit 1 - D Mc Daniel Hgts.
17615 Dec. 11, 1980	"	"	"		Leta Shank	1527	317	12,000	Dumery, Sec. 3 Lot 57 Blue St.
17755 Dec. 12, 1980	"	"	"		Meatt Enterprises, et al	1527	434	64,500	Vernon Estate, H. Sec. 1 Lot 55 Highmount Dr., Mt.
17787 Dec. 12, 1980	"	"	"		Kevin E. Melton, et al	1527	457	29,500	Fairview Dr. H. Sec. 1, Vernon Dr.

# INDIRECT or MORTGAGEE Index to Real Estate Mortgages — Greenville County, S. C.

KEYS PRINTING COMPANY, GREENVILLE, S. C.

Open at Proper Tab according to First Letter or Letters of Name and refer to Buff Sub-Index sheet for page reference.

(MM)

FILE NUMBER DATE OF RECORD	MORTGAGEES FAMILY NAMES	GIVEN NAMES ABCDEFGHIJ	GIVEN NAMES JKLMNOPQ	GIVEN NAMES RSTUVWXYZ	MORTGAGORS	BOOK	PAGE	Amount	BRIEF DESCRIPTION, LOCATION, ETC. ( Not Warranted )
17708 Dec. 12, 1980	Greer	Federal S	& L Assn.		<sup>etal</sup> Frederick P. McKenna	1527	466	40,000 <sup>.00</sup>	Lot 5 Oxford, Sec. 1
17963 Dec. 16, 1980	"	"	"	"	Harold D. Felmet	1527	678	13,500 <sup>.00</sup>	sup. sp. Lot 16 James St., Chick
18024 Dec. 17, 1980	"	"	"	"	Alice C. Glass, <sup>etal</sup>	1527	826	26,000 <sup>.00</sup>	University Ct., Greenville sp. Lot Plymwood Pt.
18180 Dec. 18, 1980	"	"	"	"	Thomason & Jones <sup>estate</sup> Real	1527	975	14,250 <sup>.00</sup>	Super Hwy. Homesite Pt. lot 47 Meridian ave.
18394 Dec. 22, 1980	"	"	"	"	Roy L. Almond	1528	140	20,000 <sup>.00</sup>	Lot O'neal sp.
18416 Dec. 22, 1980	"	"	"	"	Melvin C. Raab, Jr. <sup>etal</sup>	1528	158	42,200 <sup>.00</sup>	ave. Jordanale, Sec. A Lot 16 1/2 Pt. lot 15 Waterwood
18487 Dec. 22, 1980	"	"	"	"	Ronald B. Moore <sup>etal</sup>	1528	228	32,200 <sup>.00</sup>	Lot 74 Evergreen St.
18557 Dec. 23, 1980	"	"	"	"	Larry E. Shaw <sup>etal</sup>	1528	311	18,000 <sup>.00</sup>	Pt. lot 5 War Hallen Dr.
18596 Dec. 23, 1980	"	"	"	"	John D. Craft, <sup>etal</sup>	1528	383		Release Lien from Judgment Race 80-5656 - for mtg. see REC. Bk. 1345 pg. 145
18647 Dec. 24, 1980	"	"	"	"	5/17 Wayne M. Wayne Meredith Hartman	1528	400	13,000 <sup>.00</sup>	High Brook Lot 21 Elaine ave.
18933 Dec. 30, 1980	"	"	"	"	Max E. Bolene, <sup>etal</sup>	1528	683	30,150 <sup>.00</sup>	N.P.L. unit 12-C Summit Pl.,
18933 Dec. 30, 1980	"	"	"	"	Marcelle C. Kennedy, <sup>etal</sup>	1528	687	30,500 <sup>.00</sup>	N.P.L. unit 15-A Summit Pl.,
19017 Dec. 30, 1980	"	"	"	"	Rubio, <sup>etal</sup> Houston A. Farandjy	1528	701	67,100 <sup>.00</sup>	Ph. 1 Lot 177 Noble Hill
19306 Jan. 2, 1981	"	"	"	"	Joan Martin	1529	113	24,000 <sup>.00</sup>	Forestdale Hts. Chick sp. sp. Lot 22 Forestdale Dr.
19370 Jan. 2, 1981	"	"	"	"	Houston Phelps, <sup>etal</sup>	1529	136	20,000 <sup>.00</sup>	Stone Ests. Lots 4, 5, 6, Duval St.

# INDIRECT or MORTGAGEE Index to Real Estate Mortgages — Greenville County, S. C.

KEYS PRINTING COMPANY, GREENVILLE, S. C.

Open at Proper Tab according to First Letter or Letters of Name and refer to Buff Sub-Index sheet for page reference.

FILE NUMBER DATE OF RECORD	MORTGAGEES FAMILY NAMES	GIVEN NAMES ABCDEFGH	GIVEN NAMES IJKLMNO	GIVEN NAMES PQRSTUWXYZ	MORTGAGORS	BOOK	PAGE	Amount	BRIEF DESCRIPTION, LOCATION, ETC. ( Not Warranted )
19368 Jan. 2, 1981	Greer	Federal S	& L Assn.		C. E. Lindsey	1529	144	.00 2,250	Lt. O'neal St. 6.47 acs. Millfold Church
19443 Jan. 5, 1981	"	"	"		David Sutherland, et al	1529	244	.00 18,500	Forest View Lot 7 Dilatrap Dr.
19469 Jan. 5, 1981	"	"	"		Dee Smith Co., Inc.	1529	250	.00 69,350	Sec. 12 Lot 151 Duwenger Pl.
19933 Jan. 9, 1981	"	"	"		Charles J. Kreidler, et al	1529	708	.00 42,300	Lot 13 E. Full St. Wata Hill
20047 Jan. 12, 1981	"	"	"		Robert E. Manchester	1529	804	.00 45,450	Lot 117 Chick. Sap. Rd.
20268 Jan. 14, 1981	"	"	"		D. B. & L. Ventures, a Pts.	1529	996	.00 46,400	Lot 22 Ennore Hills N.P.
20293 Jan. 14, 1981	"	"	"		Jane N. Thompson	1530	20	.00 21,000	Unit 8 - E. Zion Park Shelwood Forest
20886 Jan. 20, 1981	"	"	"		Robert L. Winter, et al	1530	496	.00 32,000	Lot 231 Scarlett St. Rd.
20846 Jan. 20, 1981	"	"	"		David N. Lister, Jr. et al	1530	548	.00 6,000	Lot Matt Wood Lake 39 Mtg. Sec. Kem Bl 1393 pg. 202
20895 Jan. 20, 1981	"	"	"		David L. Harrison	1530	553	.00	Release pt. lots 243 Stinson St.
21175 Jan. 23, 1981	"	"	"		Judy C. Wilson	1530	779	.00 7,000	Lot 32 Ashmore St.
21312 Jan. 26, 1981	"	"	"		Carl N. Satal, Jr.	1530	881	.00 20,000	Lot 56 Kings acre Duwenger Pl. sec. II
21735 Jan. 30, 1981	"	"	"		William J. Santore, Jr.	1531	206	.00 33,000	Lot 139 Bayberry Rd. Merifield Pl.
21852 Feb. 2, 1981	"	"	"		Marion S. Lentz, et al	1531	346	.00 50,000	Lot 21 Merifield Dr. less Pl.
21851 Feb. 2, 1981	"	"	"		William A. Walls	1531	350	.00 25,000	Lot 70171 Walnut St.
21978 Feb. 2, 1981	"	"	"		James Dale Jennings	1531	447	.00 27,200	Lot, O'neal St.

# INDIRECT or MORTGAGEE Index to Real Estate Mortgages — Greenville County, S. C.

KEYS PRINTING COMPANY, GREENVILLE, S. C.


Open at Proper Tab according to First Letter or Letters of Name and refer to Buff Sub-Index sheet for page reference.

(V/N)

FILE NUMBER DATE OF RECORD	MORTGAGEES FAMILY NAMES	GIVEN NAMES ABCDEFGHIJ	GIVEN NAMES KLMNO	GIVEN NAMES PQRSTUVWXYZ	MORTGAGORS	BOOK	PAGE	Amount	BRIEF DESCRIPTION, LOCATION, ETC. ( Not Warranted )
22021 Feb. 3, 1981	Greer	Federal S	& L Assn.		Robert J. Allen, et al	1531	499	57,600 <sup>.00</sup>	Tray Fox Run, sec. II Lot 152 Rounddale Ct.
22253 Feb. 4, 1981	"	"	"	"	Waldrop Bldg. Inc.	1531	725		mtg. see Rem Bd. 1410 pg. 331 Assumption Agreement - for
22321 Feb. 5, 1981	"	"	"	"	J. Tim Crane, et al	1531	785	3,200 <sup>.00</sup>	Quist Circle Lot Ashley Ave.
22384 Feb. 5, 1981	"	"	"	"	J. Roger Ellis, et al	1531	826	17,600 <sup>.00</sup>	Lot 3 City View
22564 Feb. 9, 1981	"	"	"	"	James D. Brown, Jr.	1531	994	37,000 <sup>.00</sup>	1/2 acre Cooper mt. Cd.
22593 Feb. 9, 1981	"	"	"	"	Kenneth A. Drummond	1532	8	14,250 <sup>.00</sup>	Chick Spg. rd. Lot 4 Callwell St.
23422 Feb. 18, 1981	"	"	"	"	Edmund D. Walcott, et al	1532	780	20,000 <sup>.00</sup>	Ridge at Little creek, Pt. 1 Lot 7 Kindlin Way, Fox
23645 Feb. 20, 1981	"	"	"	"	Dale C. Shivers, et al	1533	159	10,000 <sup>.00</sup>	Lot 8 Hwy. 23-563
23713 Feb. 23, 1981	"	"	"	"	Donald C. Fowler, et al	1533	233	42,200 <sup>.00</sup>	Sec. III Lot 24 Verdin Estate
23733 Feb. 23, 1981	"	"	"	"	Benny L. Beacham, et al	1533	253	10,000 <sup>.00</sup>	Sec. 3 Lot 82 Pennington Pl.
23958 Feb. 25, 1981	"	"	"	"	Donald J. Longenecker	1533	472	30,000 <sup>.00</sup>	Meadowgall Farms Lots 5 & 6 Lot 6 Lorraine Dr.
23988 Feb. 25, 1981	"	"	"	"	Robert N. Williams, et al	1533	478	12,400 <sup>.00</sup>	Lot 9 Hwy. 23-563
24234 Feb. 27, 1981	"	"	"	"	Willie Edward Inaball	1533	696	38,900 <sup>.00</sup>	Lot 57 Northwood Ave.
24502 Mar. 1, 1981	"	"	"	"	David J. Timmi, et al	1533	985	10,000 <sup>.00</sup>	Butler rd. Lot 7 Kriebburg Rd.
24798 Mar. 4, 1981	"	"	"	"	Loy A. Waters	1534	203	10,000 <sup>.00</sup>	Old N. 6.12 acre Old ansel School
24907 Mar. 6, 1981	"	"	"	"	Carlos R. Jimenez, et al	1534	384	20,000 <sup>.00</sup>	Holly Hills Estate. Pt. Lot 9 Roundabout Way

# INDIRECT or MORTGAGEE Index to Real Estate Mortgages — Greenville County, S. C.

KEYS PRINTING COMPANY, GREENVILLE, S. C.


 Open at Proper Tab according to First Letter or Letters of Name and refer to Buff Sub-Index sheet for page reference.

FILE NUMBER DATE OF RECORD	MORTGAGEES FAMILY NAMES	GIVEN NAMES ABCDEFGHIJ	GIVEN NAMES JKLMNO	GIVEN NAMES PQRSTUVWXYZ	MORTGAGORS	BOOK	PAGE	Amount	BRIEF DESCRIPTION, LOCATION, ETC. ( Not Warranted )
25164 Mar. 9, 1981	Greer	Federal S	& L Assn.		Ruth W. Cantrell, <i>etal</i>	1534	535	20,000	ave. austeri sp. Lot 31 Pt. lot 2 E. Butler
25235 Mar. 10, 1981	"	"	"	"	Harold P. Stone, <i>etal</i>	1534	618	5,000	Sp. tract 4 (2.1 acres)
25373 Mar. 11, 1981	"	"	"	"	Trimmie Snyet. co. <i>with Mary Sue</i>	1534	804	60,000	Quail Ridge sec. 2 Lot 35 Phillips Lane
25731 Mar. 13, 1981	"	"	"	"	Marcia R. Brucke <i>etal</i>	1535	115	15,000	Lot 11 oval Church St.
25779 Mar. 16, 1981	"	"	"	"	Maurice Larry Waddell <i>etal</i>	1535	213	16,700	Chick spg. sp. Lot Cor. James & Wilson Rd.
25929 Mar. 17, 1981	"	"	"	"	Gregoria Maria Salvador <i>etal</i>	1535	342	61,650	Dewey Pl. Sec. 6 Lot 55 Hudson Farm Rd.
25929 Mar. 17, 1981	"	"	"	"	James A. Hines, Jr. <i>etal</i>	1535	346	24,000	Lot 2 W. Lee Rd.
25979 Mar. 17, 1981	"	"	"	"	William Earl West <i>etal</i>	1535	325	20,000	Chick spg. sp. 74 Old Fisher Rd.
26401 Mar. 23, 1981	"	"	"	"	Dan L. Brewster <i>etal</i>	1535	743	6,100	Exp. Chick spg. sp. Pt. lots 8-A & 8-B Pine St.
26627 Mar. 24, 1981	"	"	"	"	R. Dean Alverson <i>etal</i>	1535	954	23,500	Church Rd. 0.73 ac. Washington
27156 Mar. 27, 1981	"	"	"	"	Maurice B. Henson <i>etal</i>	1536	357	1,500	Lot mt. Lebanon Rd.
27158 Mar. 27, 1981	"	"	"	"	W. Marshall Lindsey <i>etal</i>	1536	361	4,000	Chick spg. sp. Lot Poplar Dr.
27203 Mar. 30, 1981	"	"	"	"	Leonard J. Robinson <i>etal</i>	1536	511	6,000	Pt. lot 2 Highland sp. Lot 3 June Chapel Rd., also
27449 Apr. 1, 1981	"	"	"	"	David N. Lester, Jr. <i>etal</i>	1536	847	16,000	Lot Matt Wood Lake Rd.
27895 Apr. 3, 1981	"	"	"	"	Robert J. Tollison <i>etal</i>	1537	229	20,000	Saltville Forest, sec. 1 Lot 3 June Oak Dr.
27902 Apr. 6, 1981	"	"	"	"	Charles Turner <i>etal</i>	1537	269	10,500	Lot Highland sp.



# INDIRECT or MORTGAGEE Index to Real Estate Mortgages — Greenville County, S. C.

KEYS PRINTING COMPANY, GREENVILLE, S. C.

Open at Proper Tab according to First Letter or Letters of Name and refer to Buff Sub-Index sheet for page reference.

(00)

FILE NUMBER DATE OF RECORD	MORTGAGEES FAMILY NAMES	GIVEN NAMES ABCDEFGH	GIVEN NAMES IJKLMNO	GIVEN NAMES PQRSTUVWXYZ	MORTGAGORS	BOOK	PAGE	Amount	BRIEF DESCRIPTION, LOCATION, ETC. ( Not Warranted )
28154 Apr. 7, 1981	Greer	Federal S & L Assn.			<i>Inc.</i> Bob McNeill Blm's.	1537	540	63,700	Shoakfield west, sec. 1 Lot 8 Cobblestone Rd.
28949 Apr. 15, 1981	"	"	"		Arthur L. Jinsley	1538	311	3,500	Homestead acres, sec. II Lot 87 Nauenhurst Dr.
29015 Apr. 15, 1981	"	"	"		C. E. Sloan	1538	352	60,000	Chick Spg. rd. Lots 122 & 206 over Pt.
29328 Apr. 20, 1981	"	"	"		Paul R. Gessner <i>real</i>	1538	687	20,000	Wt. Sec. 2 Lot 61 White Pt. Sunset
29461 Apr. 21, 1981	"	"	"		Edward L. Valcombe <i>real</i>	1538	807	41,350	Pt. lot 38 Rowley St. Shauland Hill
29613 Apr. 22, 1981	"	"	"		Lindsay O'Leary <i>real</i>	1538	936	10,000	Lot 35 Badger Dr. Chick Spg. rd.
29617 Apr. 22, 1981	"	"	"		Dean Gently <i>real</i>	1538	940	8,000	Lot Edwards ave. N. P. R.
29688 Apr. 23, 1981	"	"	"		Richard N. Britton <i>real</i>	1539	27	20,000	Unit 187 Anglinwood Fox Run Sec II
30173 Apr. 28, 1981	"	"	"		Luvenia Molinazzi <i>real</i>	1539	464	62,900	Lot 151 Crowndale Ct. Gray
30203 Apr. 29, 1981	"	"	"		Marvin O. Williams <i>real</i>	1539	497	31,000	Lot, Hwy. 101 O'Neal rd. Drent Blm Rd. - Sub north Etc.
30209 Apr. 29, 1981	"	"	"		Bobby O. Kellough <i>real</i>	1539	519	25,000	Lot 128 Cothridge Rd. K
30232 Apr. 29, 1981	"	"	"		Thomas B. McCarley Jr.	1539	523	17,000	Pt. Tract 6 Valerie Dr. Liberty Pk.
30287 Apr. 29, 1981	"	"	"		Arthur L. Davies <i>real</i>	1539	587	15,000	Pt. lot 26 W. Andrew Ln. K
30838 May 5, 1981	"	"	"		Gene A. Silbert	1540	119	50,000	Villas N. P. R. Unit 10. A Sugar Creek over Pk.
30928 May 5, 1981	"	"	"		Ray L. Almond	1540	318	40,000	Lot 167 Trent Dr. Fox Run, sec. II
31046 May 6, 1981	"	"	"		David N. Dixon	1540	442	65,400	Lot 153 Crowndale, Gray

# INDIRECT or MORTGAGEE Index to Real Estate Mortgages — Greenville County, S. C.

KEYS PRINTING COMPANY, GREENVILLE, S. C.

☞ Open at Proper Tab according to First Letter or Letters of Name and refer to Buff Sub-Index sheet for page reference.

FILE NUMBER DATE OF RECORD	MORTGAGEES FAMILY NAMES	GIVEN NAMES ABCDEFGHIJ	GIVEN NAMES KLMNO	GIVEN NAMES PQRSTUVWXYZ	MORTGAGORS	BOOK	PAGE	Amount	BRIEF DESCRIPTION, LOCATION, ETC. ( Not Warranted )
31115 May 7, 1981	Greer	Federal S	& L Assn.		J. R. Flagin, <i>Star</i>	1540	543	98,500	Sec. 2 Home 2 <sup>d</sup> . Lot 32 Belle Terre acre
31164 May 7, 1981	"	"	"	"	Phillip D. Daniel, <i>Star</i>	1540	595	24,950	1.07 ac. Hwy. 20 Piedmont Est.
31509 May 12, 1981	"	"	"	"	Ralph J. Swan, <i>Star</i>	1540	921	13,600	St. lot 154 Flint Dr. Highlands 2 <sup>d</sup> .
31536 May 12, 1981	"	"	"	"	William R. Campbell	1540	953	15,000	44.25 ac. Jordan Rd. Willow N.P.R.
31544 May 12, 1981	"	"	"	"	Robert N. Manz, <i>Star</i>	1540	957	50,300	Unit 12-3 Sugar Creek Hwy. 201, 500 2 <sup>d</sup> .
31755 May 14, 1981	"	"	"	"	Milton Douglas Price	1541	157	8,300	St. lot 2 & 3 Lake view Mill Rd. Highlands 2 <sup>d</sup> .
31929 May 15, 1981	"	"	"	"	Freddie N. McCoy	1541	318	8,900	Lot Cor. Jordan Rd. & Neely Belmont 2 <sup>d</sup> St. Greer
32009 May 15, 1981	"	"	"	"	Mendell J. Naubens, <i>Star</i>	1541	369	56,200	Lot 125 Taylor Rd. Bibleath Est. Sec. 2
31897 May 15, 1981	"	"	"	"	Edwin Stephen Simpson	1541	417	2,500	Lots 84 & 85 Jefferson Dr. St. Jane Lane N.
33026 May 18, 1981	"	"	"	"	George Charles, <i>Star</i>	1541	456	26,000	Lot 30 & 31 Cor. Church & Harris Karatwood sec. 9
32168 May 18, 1981	"	"	"	"	Glenn Allen Cole, <i>Star</i>	1541	509	22,000	St. lots 9 & 10 Stewart St. Terrace Builders
32264 May 19, 1981	"	"	"	"	Ronald L. Odum	1541	632	40,000	Lot 32 Barry Dr.
32575 May 23, 1981	"	"	"	"	Henry C. Egan, <i>Star</i>	1541	893	13,000	11.32 ac. Julie Rd. Lake cc.
32747 May 26, 1981	"	"	"	"	Lewis L. Bennett, <i>Star</i>	1542	78	17,000	4.39 ac. Campbell Auradale 2 <sup>d</sup> Postgate
32889 May 27, 1981	"	"	"	"	Charles J. Speth, <i>IL</i>	1542	264	57,600	Lot 1 Morningside Dr. Greer 2 <sup>d</sup> St.
33011 May 28, 1981	"	"	"	"	Jack M. Laughlin, <i>Star</i>	1542	380	23,500	Lot 17 Costa me.

# INDIRECT or MORTGAGEE Index to Real Estate Mortgages — Greenville County, S. C.

KEYS PRINTING COMPANY, GREENVILLE, S. C.

Open at Proper Tab according to First Letter or Letters of Name and refer to Buff Sub-Index sheet for page reference.

(PP)

FILE NUMBER DATE OF RECORD	MORTGAGEES FAMILY NAMES	GIVEN NAMES ABCDEFGH	GIVEN NAMES IJKLMNO	GIVEN NAMES PQRSTUVWXYZ	MORTGAGORS	BOOK	PAGE	Amount	BRIEF DESCRIPTION, LOCATION, ETC. ( Not Warranted )
33060 May 29, 1981	Greer	Federal S	& L Assn.		<i>N. Harold Jarrett, Jr.</i>	1542	504	28,000	<i>Ests. H. lots 314 Terra Linea</i>
33094 May 29, 1981	"	"	"	"	<i>Less Burgess</i>	1542	514	19,800	<i>2 acres less Ests.</i>
33225 Jun. 1, 1981	"	"	"	"	<i>Chien - Yeh Hou, the</i>	1542	677	77,000	<i>Sugar Creek Sec. 2 Lot 430 Creekside Rd.</i>
33278 Jun. 1, 1981	"	"	"	"	<i>Carlos J. Barrett, the</i>	1542	757	7,000	<i>Rd. Chick Spg. #4 Lot 3 American Legion</i>
34074 June 8, 1981	"	"	"	"	<i>William B. Byron, the</i>	1543	487	55,000	<i>Dwenger St. Sec. 92 Lot 251 Bayle Oak Ct.</i>
34241 June 10, 1981	"	"	"	"	<i>David Allen Smith</i>	1543	626	45,000	<i>Lot Woodcrest</i>
34465 June 12, 1981	"	"	"	"	<i>Ronald C. Carlile</i>	1543	864	34,100	<i>Rosewood St. Chick Spg. #7 Lot 5 Adonia Dr.</i>
34555 June 12, 1981	"	"	"	"	<i>Henry A. Meyer, the</i>	1543	944	23,100	<i>Sec. II Lot 399 Sugar Creek Rd.</i>
34761 June 15, 1981	"	"	"	"	<i>Ted Allen Conway, et al</i>	1544	143	22,600	<i>Tract 3 = 1.56 Acs Davidson</i>
34724 June 15, 1981	"	"	"	"	<i>William James Richards</i>	1544	85	29,800	<i>Thompson Dr. Greenfielde Lot 1 Cor. Mitchell Rd. + Chick Spg. #3</i>
35232 June 19, 1981	"	"	"	"	<i>Nina B. Parker, the</i>	1544	626	30,000	<i>2.68 Acs. Berry Rd.</i>
35441 June 23, 1981	"	"	"	"	<i>Albert D. Bartholomew</i>	1544	915	31,600	<i>Holly Springs, Mauldin Lot 109 Brook Bend Rd.</i>
35615 June 24, 1981	"	"	"	"	<i>Mendell J. Nowinski</i>	1545	180	56,200	<i>Re-record For orig. mtg. see C&amp;M BK. 1541 p. 369. Lot 125 Jaylor Rd.</i>
"	"	"	"	"	"	1545	180		<i>Belmont Hgts. Hill</i>
35664 June 24, 1981	"	"	"	"	<i>Rosemet Hill, Jr. et al</i>	1545	150		<i>Release Lien from Judgment Rec # 81 - 2930 - for mtg. see R Com. Sh. 1377# - 814 Real Prop. Agre dual Sh. 1 124 #8 - 598</i>
"	"	"	"	"	"	1545	150		
"	"	"	"	"	"	1545	150		

# INDIRECT or MORTGAGEE Index to Real Estate Mortgages — Greenville County, S. C.

KEYS PRINTING COMPANY, GREENVILLE, S. C.

Open at Proper Tab according to First Letter or Letters of Name and refer to Buff Sub-Index sheet for page reference.

FILE NUMBER DATE OF RECORD	MORTGAGEES FAMILY NAMES	GIVEN NAMES ABCDEFGH	GIVEN NAMES IJKLMNO	GIVEN NAMES PQRSTUVWXYZ	MORTGAGORS	BOOK	PAGE	Amount	BRIEF DESCRIPTION, LOCATION, ETC. ( Not Warranted )
36039 June 29, 1981	Greer	Federal S & L Assn.			<i>the</i> William H. Moore III	1545	544	6,500	Lot 30 Endless Dr.
45 July 1, 1981	"	"	"		Michael J. Flat, <i>etal</i>	1545	848	19,700	Lot 2 Edwards Rd. village <i>theer</i>
352 July 2, 1981	"	"	"		Jerry P. Nichols, <i>the</i>	1546	37	7,650	Lot 187 Three mill
627 July 7, 1981	"	"	"		Dale C. Shivers, <i>the</i>	1546	444	10,000	159. Lot 8, 2. C. Hwy. 23-563 For org. mtg. see CG. 4 BK. 1533 Pg.
690 July 8, 1981	"	"	"		Barbara B. McCuen	1546	464	7,500	Cedar Terrace, Mauldin Lot 50 Linchurst Dr.
1210 July 15, 1981	"	"	"		Lee W. Smith, <i>the</i>	1546	946	7,500	Spq. 3 Lot Poplar Dr. Chick
1285 July 15, 1981	"	"	"		Chester R. Mac Donald, <i>the</i>	1546	986	10,000	mountainbrooke Lot 60 Crosscreek Lane
1428 July 16, 1981	"	"	"		Amelia Jablonski	1547	114	10,000	Chick Spq. 3 2.5 acre Old Chick spq. Rd.
1451 July 16, 1981	"	"	"		Samuel L. Davis, <i>the</i>	1547	136	7,100	Alham St. Lot Cor. Cannon ave. +
1527 July 17, 1981	"	"	"		Scott R. Shaffer, <i>the</i>	1547	180	72,200	Notes, sec. 5 Lot 38 Hail Dr. Knollwood
1794 July 21, 1981	"	"	"		Robert C. Jones, <i>the</i>	1547	472	20,000	Sugar creek, map 5 Lot 75 Brian creek rd.
1879 July 22, 1981	"	"	"		Andrew J. Farmer, Jr.	1547	551	10,000	Orchard creek, sec. 4 Lot 233 Fairhaven Dr.
2140 July 24, 1981	"	"	"		Donald K. McCutchen	1547	794	4,000	Spq. 4, also Spq. in spitz ety. Lot 21 Forest Hills, Chick
2140 July 24, 1981	"	"	"		John H. Paris, <i>the</i>	1547	798	6,000	O'neal St. 2 acres S. Sugar Line
2215 July 27, 1981	"	"	"		Leonard Aenderi, <i>the</i>	1547	908	21,500	sec. 11 Lot 15 mt. view Cr.
2287 July 27, 1981	"	"	"		Jan Walter Jager	1547	963	10,200	sec. 11 Lot 332 Del Norte Estate

# INDIRECT or MORTGAGEE Index to Real Estate Mortgages - Greenville County, S. C.

Open at Proper Tab according to First Letter or Letters of Name and refer to Buff Sub-Index sheet for page reference.

KEYS PRINTING CO.

FILE NUMBER DATE OF RECORD	MORTGAGEES FAMILY NAMES	GIVEN NAMES ABCDEFGHIJ	GIVEN NAMES KLMNO	GIVEN NAMES PQRSTUVWXYZ	MORTGAGORS	BOOK	PAGE	AMOUNT	BRIEF DESCRIPTION, LOCATION, ETC. (NOT WARRANTED)
2392 July 28, 1981	Greer	Federal	S * L	Assn.	Allen R. Robertson <sup>etal</sup>	1548	42	.00	Willaine Estd. Sec. III
2486 July 29, 1981	"	"	"	"	Klaus A. Pohl, <sup>etal</sup>	1548	112	20,000	Lot 3 Woodruff Dr., Stratton Place
2824 July 31, 1981	"	"	"	"	John M. Matt, <sup>etal</sup>	1548	523	35,000	Lot 60 Bridgeton Ct. Willes St. Rd.
2862 July 31, 1981	"	"	"	"	Ralph C. Abernethy, <sup>etal</sup>	1548	574	50,000	Unit 17-C Sugar Creek Highland St. West St.
3344 Aug 5, 1981	"	"	"	"	Maurin W. Kahale	1549	91	38,000	5.26 acs. Pals mt. rd. Chick spg. rd.
3829 Aug 11, 1981	"	"	"	"	Amelia Jablonski, <sup>etal</sup>	1549	603	26,000	Lot 16 Henderson Ct. Chick spg. rd.
3914 Aug 12, 1981	"	"	"	"	Michael A. Widler	1549	725	18,000	2.5 acs. Old Chick spg. rd. Jensen Oaks
4155 Aug 14, 1981	"	"	"	"	Jan Walter Jager	1549	971	15,000	Re-Road Lot 24 E. Woodlawn Dr., Johns. Ave. Rem. St. - 1547 p. 963
4720 Aug 21, 1981	"	"	"	"	Doris Gaither, <sup>etal</sup>	1550	530	10,200	Lot 332 Del Norte Est. Dr. II Spg. rd.
4840 Aug 24, 1981	"	"	"	"	C. S. Parthemos	1550	635	11,000	Lot Paris mt. rd., Chick Glendale
4956 Aug 24, 1981	"	"	"	"	Samuel A. Abery, <sup>etal</sup>	1550	812	36,000	Lot 46 Fairfield Dr. Rem. St. 1273 pp. 141
5154 Aug 26, 1981	"	"	"	"	Roosevelt Hill, Jr.	1550	972	.00	Kilham 5.11 acs - for mtg. see meadow area
5245 Aug 27, 1981	"	"	"	"	Ruby N. Rumsley	1551	66	2,800	Lot 15 Pellars rd. Note Chick spg. rd.
5582 Aug 31, 1981	"	"	"	"	Myrtle J. Chapman	1551	413	6,000	Lot 18 Buddy Ave. Woodlawn Collingwood Dr. Morningside
6288 Sep 9, 1981	"	"	"	"	John W. Tate, <sup>etal</sup>	1552	169	31,100	Lot 33 Richburg rd. + Chick spg. rd.
6287 Sep 9, 1981	"	"	"	"	John W. Tate, <sup>etal</sup>	1552	173	11,750	Lot 20 Hammett Bridge rd. St. Chick spg. rd.
	"	"	"	"				13,400	Lot, S. Main St. + Donnellson

# 4 INDIRECT or MORTGAGEE Index to Real Estate Mortgages - Greenville County, S. C.

Open at Proper Tab according to First Letter or Letters of Name and refer to Buff Sub-Index sheet for page reference.

KEYS PRINTING CO.

FILE NUMBER DATE OF RECORD	MORTGAGEES FAMILY NAMES	GIVEN NAMES ABCDEFGHIJ	GIVEN NAMES JKLMNO	GIVEN NAMES PQRSTUWXYZ	MORTGAGORS	BOOK	PAGE	AMOUNT	BRIEF DESCRIPTION, LOCATION, ETC. (NOT WARRANTED)
6422 Sep. 16, 1981	Greer	Federal S	& L Assn.		Smith Susan A. Burnett	1552	289	.00 5,000	Ed. O'neal sp. Lots 1 + 2 small school
6431 Sep. 10, 1981	"	"	"		James W. Wall, et al	1552	343	.00 17,500	Heritage Hills Lot 57 Windsor Rd.
7348 Sep. 21, 1981	"	"	"		Klaus A. Pohl, et al	1553	316	.00 8,000	Stratton Place Lot 60 Bridgeton ct.
7633 Sep. 24, 1981	"	"	"		Johnny Cantrell, et al	1553	553	.00 10,000	Lot 13 Zeton (part, sec. 1) Lot 12 Zeton (part, sec. 1)
8131 Sep. 30, 1981	"	"	"		Steve Mysikos, et al	1554	52	.00 21,600	sec. II Lot 99 Orchard acres
8565 Oct. 5, 1981	"	"	"		Frank B. Christopher, et al	1554	526	.00 7,000	Sales sp. Lot, Suncoast Rd.
9056 Oct. 9, 1981	"	"	"		Daniel L. Phillips, et al	1554	889	.00 5,000	Chick spg. #. Lots 7 + 8 Hwy. 290
9296 Oct. 13, 1981	"	"	"		Prophery at Greenville, S.C. # 20. Church of God of Stephen III	1555	124	.00 21,400	Prop. in Sotherly city. Lot 21 Forest Hills, also
9322 Oct. 13, 1981	"	"	"		Andrew Miller (aka aka N)	1555	143	.00 10,000	1 acre Bequell Rd. 121 Pt. lot 13 km. Ch. Chick spg. #.
9528 Oct. 15, 1981	"	"	"		Ava Hoyt Hill, Jr. et al	1555	320	.00 9,500	Lot 11 Davenport ave. also lot Forester, woods Mauldin
9548 Oct. 15, 1981	"	"	"		John L. Castles, et al	1555	324	.00 42,400	Lot 191 Royal Oak Rd. sec. 4 Green Forest
9685 Oct. 16, 1981	"	"	"		W. Alan Bayne, et al	1555	475	.00 5,500	Lot 35 Ramer St. sec. 2 Miller St. floor
9752 Oct. 19, 1981	"	"	"		Byron H. Bridges	1555	539	.00 4,500	Lot 601 Church St. + N.
10147 Oct. 22, 1981	"	"	"		Marvin O. Wilham, et al	1555	930	.00 10,000	Lot, Hwy. 101 O'neal sp.
10194 Oct. 23, 1981	"	"	"		William J. Slough	1555	982	.00 6,000	Lot 22 Forest Hills
10340 Oct. 24, 1981	"	"	"		Daniel Russell, et al	1556	136	.00 2,100	2 acres Chick spg. #.

# INDIRECT or MORTGAGEE Index to Real Estate Mortgages — Greenville County, S. C.

KEYS PRINTING COMPANY, GREENVILLE, S. C.

Open at Proper Tab according to First Letter or Letters of Name and refer to Buff Sub-Index sheet for page reference.

88

FILE NUMBER DATE OF RECORD	MORTGAGEES FAMILY NAMES	GIVEN NAMES ABCDEFGHIJ	GIVEN NAMES JKLMNO	GIVEN NAMES PQRSTUVWXYZ	MORTGAGORS	BOOK	PAGE	Amount	BRIEF DESCRIPTION, LOCATION, ETC. ( Not Warranted )
10430 Oct. 27 1981	Greer	Federal S	& L Assn.		Reginald P. Andrews	1556	261	1,000	Cherokee Forest Lot 31 Roberts Dr.
10772 Oct. 30 1981	"	"	"	"	Wilma J. Spauldell was Ellen A. Lennette	1556	735	3,300	Waymon Smith Rd. Lot 61 Cor. Hill St. +
10963 Nov. 2 1981	"	"	"	"	Ellen Lennette Burns	1556	817	4,000	Jane Lennette Note Lot 84 Jindal Rd.
10924 Nov. 2 1981	"	"	"	"	David J. Hollingsworth	1556	781	29,200	Cherokee Forest Lot 31 Roberts Dr.
11086 Nov. 3 1981	"	"	"	"	Cynthia A. Dougherty	1556	915	15,600	Wangy Cr. Beattie Note sec. 1 Lots 37 & 38 Cor. U.S. Hwy. +
11133 Nov. 4 1981	"	"	"	"	Blanford Wood, et al	1556	987	5,200	Oreal #1 Lot 16 State Hwy. 101
11220 Nov. 14 1981	"	"	"	"	Jerry W. McCullough	1557	52	138.00	Appt #1 Lot 16 Jones St. Chieft
11373 Nov. 6 1981	"	"	"	"	Frederick L. Osborne, et al	1557	184	51,100	Rd. Map 1 sec. 1 Sugar creek Lot 297 Middlebrook
11989 Nov. 13 1981	"	"	"	"	Randall J. Mullinax	1557	707	10,000	Lot 661 Pt. lot 2
12094 Nov. 16 1981	"	"	"	"	David M. Rogers, et al	1557	813	37,700	Lot "C"
12096 Nov. 16 1981	"	"	"	"	David M. Rogers, et al	1557	817	3,500	Lot "C"
12191 Nov. 17 1981	"	"	"	"	Mendell J. Hawkins	1557	890	66,000	Belmont Note. sec. 2 Lot 126 Taylor Rd.
12216 Nov. 17 1981	"	"	"	"	Charles P. Magzone, et al	1557	902	23,000	Deminger Place sec. F Lot 8 Longstreet Dr.
12310 Nov. 18 1981	"	"	"	"	Jimmie Lee Burgess	1557	996	7,150	Chieft #1 #1. Heer Lot 100000 out.
12650 Nov. 24 1981	"	"	"	"	Syree E. Hyatt, et al	1558	314	8,500	Cannon Prop. Lot 65 Shoulland Dr.
13790 Nov. 25 1981	"	"	"	"	Joseph L. Nave, et al	1558	484	12,000	3.5 ac. Oaklawn #1.

# INDIRECT or MORTGAGEE Index to Real Estate Mortgages — Greenville County, S. C.

KEYS PRINTING COMPANY, GREENVILLE, S. C.

Open at Proper Tab according to First Letter or Letters of Name and refer to Buff Sub-Index sheet for page reference.

FILE NUMBER DATE OF RECORD	MORTGAGEES FAMILY NAMES	GIVEN NAMES ABCDEFGH	GIVEN NAMES IJKLMNO	GIVEN NAMES PQRSTUVWXYZ	MORTGAGORS	BOOK	PAGE	Amount	BRIEF DESCRIPTION, LOCATION, ETC. ( Not Warranted )
12948 Nov. 30, 1981	Greer	Federal S & L Assn.			D. Frank White	1558	633	.00	Property Strip
12992 Nov. 30, 1981	"	"	"		Premier Investment Co. Inc.	1558	687	.50	and Release gather
12943 Nov. 30, 1981	"	"	"		D. Frank White	Deed bk.		65,000	Sec. 2
14220 Dec. 16, 1981	"	"	"		C & R Properties	1158	876	.00	Lot 12 Quail Ridge
14430 Dec. 18, 1981	"	"	"		Bruce E. Bellows	1560	34	35,000	Refm bk. 1097 pg. 520
14581 Dec. 23, 1981	"	"	"		Stephen L. Nommons	1560	181	21,500	Release Strip - for mtg see
14723 Dec. 23, 1981	"	"	"		Bruce H. Caldwell	1560	416	25,200	Lot Lavinia ave.
15085 Dec. 29, 1981	"	"	"		Clarence E. Rogers	1560	672	3,000	12 Laccamaw ave.
15579 Jan 6, 1982	"	"	"		Dennon O. Jones	1160	698	.00	St. lot 61 Cor. Highland Dr.
15724 Jan. 8, 1982	"	"	"		Verlon Joe Palmer	1561	299	13,000	acres sec. 4 Oneal Sp.
15725 Jan. 8, 1982	"	"	"		Verlon Joe Palmer	1561	303	4,000	Lot 53 Hail ave. Valley
16040 Jan. 15, 1982	"	"	"		James Alan Torpey	1561	543	2,500	1.42 ac. U. S. Hwy. 276
16325 Jan. 20, 1982	"	"	"		Billy James Brucke	1561	777	20,000	Part 1 Suncombe Rd.
16552 Jan 22, 1982	"	"	"		William F. Campbell	1561	928	2,600	for mtg see R & M bk 1361 pg 340
16705 Jan. 26, 1982	"	"	"		June E. Hawley	1562	53	10,500	Release Easement for Ingress + Egress
16939 Jan. 28, 1982	"	"	"		June E. Hawley	1562	301	10,500	Chick Spq. Sp.



# INDIRECT or MORTGAGEE Index to Real Estate Mortgages — Greenville County, S. C.

KEYS PRINTING COMPANY, GREENVILLE, S. C.

Open at Proper Tab according to First Letter or Letters of Name and refer to Buff Sub-Index sheet for page reference.

55

FILE NUMBER DATE OF RECORD	MORTGAGEES FAMILY NAMES	GIVEN NAMES ABCDEFGHIJ	GIVEN NAMES JKLMNO	GIVEN NAMES PQRSTUVWXYZ	MORTGAGORS	BOOK	PAGE	Amount	BRIEF DESCRIPTION, LOCATION, ETC. ( Not Warranted )
17437 Feb 3, 1982	Greer	FEDERAL S &	1	Assn	Thomas F. Kelly, et al	1562	800		Rem Bk. 1228 pg. 621 Subordination - for mtg. all
17437 Feb 3, 1982	"	"	"	"	Kenneth E. Walker, et al	1562	801		Rem Bk. 1187 pg. 437 Subordination - for mtg. all
17660 Feb 5, 1982	"	"	"	"	Larry H. Shaw Bldg. Inc.	1562	949	21,200 <sup>.00</sup>	Highlands Lot 11 Florida ave.
17726 Feb 8, 1982	"	"	"	"	Benny Jeff Atkins	1563	81	3,200 <sup>.00</sup>	1.0 acs. anderson ridge Brookfield west, sec. 1
17832 Feb 9, 1982	"	"	"	"	Marion F. Thone	1563	165	6,370 <sup>.00</sup>	Lot 8 Cobblestone Rd. Surgis hills, Chick spg. rd.
18083 Feb 25, 1982	"	"	"	"	Ernest S. Nemes, Jr.	1564	476	24,800 <sup>.00</sup>	Lot 88 Hendersonville Hwy
20156 Mar 9, 1982	"	"	"	"	Maria Kelley, et al	1565	450	20,000 <sup>.00</sup>	Lot Wilton St.
20570 Mar 12, 1982	"	"	"	"	Watwood Bldg. Inc. et al	1565	759	85,000 <sup>.00</sup>	Walden Pond Lot 2 Walden Way
20580 Mar 15, 1982	"	"	"	"	McClimen, Will, Inc.	1565	838	15,000 <sup>.00</sup>	Three Chick spg. rd. Lot Trade & Victoria sta.
20739 Mar 17, 1982	"	"	"	"	D. Frank White, et al	1163	986		see Rem Bk. 1097 pg. 520 Kilmer Gap Hwy. 253 - for mtg. ave. Elletton aces, sec. B
21042 Mar 22, 1982	"	"	"	"	Richard R. Copelan	1566	199	24,800 <sup>.00</sup>	St. lots 24 & 25 Loundree
21051 Mar 22, 1982	"	"	"	"	Odie C. Gaiter, Inc.	1566	206	21,000 <sup>.00</sup>	Lot 3 Sunrise Dr.
21789 Mar 31, 1982	"	"	"	"	Premier Investment Co.	1566	836	61,500 <sup>.00</sup>	sec. Two Lot 11 Duail Ridge
22329 Apr 5, 1982	"	"	"	"	Michael W. Gaiter	1567	313	11,000 <sup>.00</sup>	Kate Park Rd. 1.32 acs. cor. Jangard Rd. +
22940 Apr 14, 1982	"	"	"	"	Paul A. Peterson, Inc.	1567	869	19,300 <sup>.00</sup>	Lot 9 Cuele Dr.
23127 Apr 16, 1982	"	"	"	"	William J. Ludwig	1568	30	37,800 <sup>.00</sup>	2 acs Chick spg. rd.

# INDIRECT or MORTGAGEE Index to Real Estate Mortgages — Greenville County, S. C.

KEYS PRINTING COMPANY, GREENVILLE, S. C.

Open at Proper Tab according to First Letter or Letters of Name and refer to Buff Sub-Index sheet for page reference.

FILE NUMBER DATE OF RECORD	MORTGAGEES FAMILY NAMES	GIVEN NAMES ABCDEFGHIJ	GIVEN NAMES JKLMNO	GIVEN NAMES PQRSTUVWXYZ	MORTGAGORS	BOOK	PAGE	Amount	BRIEF DESCRIPTION, LOCATION, ETC. ( Not Warranted )
24139 Apr 29 1982	Greer	Federal s	& L Assn		Joseph R. Williams et al	1568	974	.00 3,500	O'Neal St. Lots 8 & 9 Mason St.
24193 Apr 30 1982	"	"	"		George J. Merritt, et al	1569	11	.00 25,000	Middlebrook Lp. Sugar Creek Lot 152 Co. Stone Ridge Ed.
24528 May 4 1982	"	"	"		Jay Barnett, et al	1569	284	.00 8,200	Louis View Sec. 1 Lot 25 Louis View Dr.
24967 May 7 1982	"	"	"		Theodore H. Campbell	1569	689	.00 12,000	Louis View - O'Neal St. Lots 17 & 18 Hwy. 290
25408 May 14 1982	"	"	"		Theodore H. Campbell	Re-Record 1570	113	.00 12,000	For orig. mtg. see R & M bk. 1569 pg. 689, Lots 17 & 18 Hwy. 290 Louis View O'Neal St.
25844 May 28 1982	"	"	"		Reynold Daniels, et al	1570	498	.00 35,000	Edge St. Pleasant View area Lot 8-A Co. Stanley Ed. & over park
26283 May 25 1982	"	"	"		Gregory M. Bolten, et al	1573	964	.00 5,200	Sec. 2 Lot 173 Sweet Dr.
26394 May 27 1982	"	"	"		Pemier Investment Co.	1571	181	.00 65,500	Sec. 2 Lot 21 Duval Ridge
26620 May 28 1982	"	"	"		Wayne M. Nartman, et al	1571	296	.00 28,700	Line Brook Lot 21 Elaine ave.
26806 June 1 1982	"	"	"		H. B. Huntley III, et al	1571	548	.00 22,900	1.48 Acy. Carr Rd. Crescent Villas Pt. I
27312 June 7 1982	"	"	"		Romeo V. Papiris, et al	1572	1	.00 32,000	Lot 30 Crescent Pt. I
27699 June 10 1982	"	"	"		David B. Ledbetter, et al	1572	280	.00 18,700	Cherokee K. Lot 14 Cogentee ave.
7948 Oct. 1 1982	"	"	"		Romeo V. Papiris, et al	Re-Record 1582	21	.00 32,000	Lot 30 Crescent Pt. I For orig. mtg. see R & M bk. 1572 pg. 1
9640 Oct 20 1982	"	"	"		Eugene F. Fitzgerald, et al	1583	615		RECORDED 1337A-325 Sub. Agmt. - for mtg. see R & M bk. 1228 pg. 621
10745 Nov 2 1982	"	"	"		Thomas F. Kilby, et al	1584	876		Subordination - for mtg. see

new joint Fed. S. & L. Assn.

# INDIRECT or MORTGAGEE Index to Real Estate Mortgages — Greenville County, S. C.

KEYS PRINTING COMPANY, GREENVILLE, S. C.

☞ Open at Proper Tab according to First Letter or Letters of Name and refer to Buff Sub-Index sheet for page reference.

TT

FILE NUMBER DATE OF RECORD	MORTGAGEES FAMILY NAMES	GIVEN NAMES ABCDEFGHIJ	GIVEN NAMES KLMNO	GIVEN NAMES PQRSTUVWXYZ	MORTGAGORS	BOOK	PAGE	Amount	BRIEF DESCRIPTION, LOCATION, ETC. ( Not Warranted )
11378 Nov. 9, 1982	Nov. J. J. Greer	Fed. S & L Assn.			David B. Ledbetter et al	1585	536		In mtg. see REM Bk. 1572 pg. 280 Mtg. assigned to Fed. Nat. Mtg. Assn.
11380 Nov. 9, 1982	Greer	Federal S & L Assn.			Reynold Pansel, et al	1585	386	35,000	For orig. mtg. see REM Bk. 1570 Pg. 498. Lot 8-A Cor. Dravley Rd. & East St. Pleasant View aka.
"	"	"	"	"	"	1585	386		
14473 Dec. 14, 1982	"	"	"	"	Samuel R. Boone et al	1589	34		Release Lien from Judgment Roll #82-7847 - for mtg. see REM Bk. 1497 pg. 653
"	"	"	"	"	"	1589	34		
16646 Jan 7, 1983	"	"	"	"	Reynold Janesi et al	1591	172		mtg. assign. to b2c mtg. marketing corp. for mtg. see REM Bk. 1570 pg. 488 d.u. record 1585 pg. 386
"	"	"	"	"	"	1591	172		
"	"	"	"	"	Reynold Janesi et al	1591	342		For mtg. see REM Bk. 1570 pg. 498 mtg. assign. Bankers Tr. of S.C. Inc. d.u. record 1585 pg. 386
"	"	"	"	"	"	1591	342		
16646 Jan 7, 1983	"	"	"	"	Romeo D. Papiris, et al	1591	168		mtg. assign. to b2c mtg. marketing corp. for mtg. see REM Bk. 1572 pg. 1 d.u. record Bk. 1582 pg. 21
"	"	"	"	"	"	1591	168		
16646 Jan 7, 1983	"	"	"	"	"	1591	346		mtg. assign. Bankers Tr. of S.C. for mtg. see REM Bk. 1572 pg. 1 d.u. record Bk. 1582 pg. 21
"	"	"	"	"	"	1591	346		
29385 May 6, 1983	"	"	"	"	Thomas M. Dill	1605	710		Release Lien from Judgment Roll #83-1655 - for mtg. see REM Bk. 1522 pg. 947
"	"	"	"	"	"	1605	710		
29385 May 6, 1983	"	"	"	"	James E. Stone et al	1605	713		For mtg. see REM Bk. 1479 pg. 132 Release Lien from Judgment Roll 83-1654

# INDIRECT or MORTGAGEE Index to Real Estate Mortgages — Greenville County, S. C.

KEYS PRINTING COMPANY, GREENVILLE, S. C.

Open at Proper Tab according to First Letter or Letters of Name and refer to Buff Sub-Index sheet for page reference.

FILE NUMBER DATE OF RECORD	MORTGAGEES FAMILY NAMES	GIVEN NAMES ABCDEFGHIJ	GIVEN NAMES KLMNO	GIVEN NAMES PQRSTUVWXYZ	MORTGAGORS	BOOK	PAGE	Amount	BRIEF DESCRIPTION, LOCATION, ETC. ( Not Warranted )
3247 July 29, 1983	Greer	Federal	\$ & L Assn		Robert L. Mitchell <i>et al</i>	Re Record 1618	262	21,850	For Div. on Rem. No. 1475 p. 834 Pt. lot 4 Clarendon Rd.
15234 Nov. 9, 1983	"	"	"	"	Mary B. McKenna <i>et al</i>	Re Record 1634	617	40,000	Rem. No. 1527 p. 466 Lot 5 Woodland Sec. for Div. on
15585 Nov 11, 1983	"	"	"	"	Marion F. Brown	1635	51		For mtg. on Rem. No. 1563 p. 165 Release from Judgment Roll # P3-5620
19271 Dec 7, 1983	"	"	"	"	Ernest J. Bruce <i>et al</i>	1638	906		For mtg. on Rem. No. 1304 p. 59 Release from Judgment Roll
24720 Feb 21, 1985	"	"	"	"	Mary Ruth William	1702	957		For mtg. on Rem. No. 1393 p. 618 Release from Judgment Roll # P5-59
1247 July 11, 1985	"	"	"	"	Zahi Stephan	1724	864		For mtg. on Rem. No. 1527 p. 182 Release from Judgment Roll # 85-2920
37000 May 9, 1986	"	"	"	"	Donald Ray Davis <i>et al</i>	1775	412		86-2290 Div. Mtg. on Rem. No. 1481 p. 370 Release from Judgment Roll #