

REVERSE or MORTGAGEE Index to Real Estate Mortgages — Greenville County, S. C.

REG. U. S. PAT. OFFICE *Chas. McCott* County Indexes Since 1888 An Identifying Trade Mark

☞ Open at Proper Tab according to First Letter or Letters of Name and refer to Buff Sub-Index sheet for page reference.

COTT FAMILY NAME INDEX No. 75 © 1949
MADE BY THE COTT INDEX COMPANY, COLUMBUS, OHIO
SOLD BY PHOTO COPY SUPPLY, MAULDIN, S. C.

FILE NUMBER	MORTGAGEES FAMILY NAMES	GIVEN NAMES ABCDEFGH	GIVEN NAMES IJKLMNO	GIVEN NAMES PQRSTUVWXYZ	MORTGAGORS	BOOK	PAGE	Amount	BRIEF DESCRIPTION, LOCATION, ETC. (Not Warranted)
42153 June 17, 1986	Fairfield	Corp Financial			John R. Markel et al	1783	238	133,200	Lanneau Dr. Highlands Lots 67 & 68, E. Lanneau Dr
1510 July 11, 1986	"	"			James D. Price et al	1788	544	120,000	Lot 14 Rockwood Dr. Megan Park Pl. Sec 15
1560 July 11, 1986	"	"			Richard C. Coggins et al	1788	616	85,500	Lot 382 Terrace Court Sewagen
2563 July 25, 1986	"	DBA Fairfield Financial Corp of Georgia Financial Corp.			J. Mark Dupler	1791	735	61,000	Lot 387 Park Creek Dr. Douglas Jr. mtg. see Rem. Bk 1791 pg. 735 mtg assigned Decatur Fed. St. L. Ass.
3657 July 25, 1986	"	DBA Fairfield Financial Corp of Georgia Financial Corp.			J. Mark Dupler et al	1791	739		
5338 Aug 6, 1986	"	Financial Corp			Herman G. Smith et al	1794	274	90,000	Lot Pine View Terrace Hills
6942 Aug 18, 1986	"	"			David M. Jensen et al	1796	261	80,500	Lot 90 Hitching Post Dr. Coache Jr. mtg. see Rem. Bk 1796 pg. 261 mtg assigned to Decatur Fed. St. L. Ass.
6929 Aug 18, 1986	"	DBA Fairfield Financial Corp of Georgia Financial Corp.			David M. Jensen et al	1796	265		
7153 Aug 19, 1986	"	Financial Corp.			Jeanette H. Campbell	1796	439	50,900	Lot 35 Forest Lake, Sec II A. for mtg. see REM Bk 1796 pg. 439
7023 Aug 19, 1986	"	DBA Fairfield Fin. Corp. of Ga. Financial Corp.			Jeanette H. Campbell	1796	445		mtg assigned to Decatur Fed. St. L. Ass.
7739 Aug 25, 1986	"	DBA Fairfield Fin. Corp. of Ga. Financial Corp.			John J. Brauning et al	1797	377	63,500	Lot 70 Pigeon Point Terrace for mtg. see REM Bk 1797 pg. 377 mtg assigned Decatur Fed. St. L. Ass.
7849 Aug 25, 1986	"	DBA Fairfield Fin. Corp. of Ga. Financial Corp.			John J. Brauning et al	1797	381		
8646 Aug 29, 1986	"	Financial Corp.			John C. Keasler Jr. et al	1798	706	75,000	Lot 57 Pelham Est.
8657 Aug 29, 1986	"	"			John C. Bauman et al	1798	701	52,500	Unit 27 Mount Lake Pk. Sec 11-1 for mtg. see Rem. Bk 1798 pg. 701
8745 Aug 29, 1986	"	"			John C. Bauman et al	1798	705		mtg. assigned Decatur Fed. St. L. Ass.
8747 Aug 29, 1986	"	"			John C. Keasler et al	1798	715		for mtg. see Rem. Bk 1798 pg. 704 mtg. assigned Decatur Fed. St. L. Ass.

REVERSE or MORTGAGEE Index to Real Estate Mortgages — Greenville County, S. C.

REG. U. S. PAT OFFICE *Chas. McCatt* County Indexes Since 1888 An Identifying Trade Mark

Open at Proper Tab according to First Letter or Letters of Name and refer to Buff Sub-Index sheet for page reference.

COTT FAMILY NAME INDEX No. 75 © 1949 MADE BY THE COTT INDEX COMPANY, COLUMBUS, OHIO SOLD BY PHOTO COPY SUPPLY, MAULDIN, S. C.

FILE NUMBER DATE OF RECORD	MORTGAGEES FAMILY NAMES	GIVEN NAMES ABCDEFGHIJ	GIVEN NAMES JKLMNOPQ	GIVEN NAMES RSTUVWXYZ	MORTGAGORS	BOOK	PAGE	Amount	BRIEF DESCRIPTION, LOCATION, ETC. (Not Warranted)
8997 Sept 2, 1986	Fairfield				W. Howard Boyd, ^{etd} JR	1799	162	130,000	Sec C-1 Brown Ests. Pt lots 27+26 Producers Rd for mtg. see Rem Bk 1799 pg 162
9001 Sept 2, 1986	"				W. Howard Boyd, Jr. ^{etd}	1799	166		mtg assign. Deed of Trust Fed St L. Assn.
9237 Sept 3, 1986	"				David W. Roof ^{etd}	1799	549	80,000	5.0 acres Sigenville Rd.
10392 Sept 11, 1986	"				Michael ^{etd} Kudro	1801	210	103,000	lot 8 Pebble Valley for mtg see Rem Bk 1801 pg 210
10422 Sept 11, 1986	"				Michael L. Kudro ^{etd}	1801	216		mtg assign. to Decatur Fed St L. Assn.
10768 Sept 15, 1986	"	d/t to Fairfield Financial Corp. 7/86			Wayne M. Byrnes ^{etd}	1801	593	35,000	Creek section map Lot 661 Sugar Valley Court Sugar
10742 Sept 15, 1986	"				Wayne M. Byrnes ^{etd}	1801	601		for mtg see Rem Bk 1801 pg 593
11802 Sept 22, 1986	"				Joyce B. James ^{etd}	1803	114	44,000	mtg assigned Decatur Fed St L. Assn. Walker Crossing Lot 59 Walker Way & Smithwood Ct.
12108 Sept 23, 1986	"				Marlene L. Walker ^{etd}	1803	446	60,000	Ests Sec II lot 132 Carolina Way Country
12407 Sept 26, 1986	"				David L. Payne	1804	169	68,800	Lot 75 in E Swain Garden for mtg see Rem Bk 1804 pg 169
12488 Sept 26, 1986	"				David L. Payne	1804	173		mtg assign. Decatur Fed St L. Assn.
14031 Oct 6, 1986	"				Orville V. Payer ^{III etd}	1806	404		for mtg see Rem Bk 1806 pg 400
14029 Oct 6, 1986	"				Phillip M. Eskew	1806	421		mtg assign. Decatur Fed St L. Assn. for mtg see Rem Bk 1806 pg 417
13937 Oct 6, 1986	"				Orville V. Payer ^{III etd}	1806	400	165,000	mtg assign. Decatur Fed St L. Assn.
13946 Oct 6, 1986	"				Phillip M. Eskew	1806	417	66,400	Lot 1 Forest Lake Sec I Cherokee Sect.
14436 Oct 8, 1986	"				Ray B. Mitchell ^{etd}	1807	89	56,800	Lot 107, 108 Wilderness Ln

REVERSE or MORTGAGEE Index to Real Estate Mortgages — Greenville County, S. C.

REG. U. S. PAT. OFFICE *Chas McCott* County Indexes Since 1888 An Identifying Trade Mark

Open at Proper Tab according to First Letter or Letters of Name and refer to Buff Sub-Index sheet for page reference.

COTT FAMILY NAME INDEX No. 75 © 1949
MADE BY THE COTT INDEX COMPANY, COLUMBUS, OHIO
SOLD BY PHOTO COPY SUPPLY, MAULDIN, S. C.

()

FILE NUMBER DATE OF RECORD	MORTGAGEES FAMILY NAMES	GIVEN NAMES ABCDEFGHIJ	GIVEN NAMES JKLMNO	GIVEN NAMES PQRSTUVWXYZ	MORTGAGORS	BOOK	PAGE	Amount	BRIEF DESCRIPTION, LOCATION, ETC. (Not Warranted)
14432 Oct 8, 1986	Fairfield				Ray B Michael et al	1807	93		Mtg. on Lem Bl. 1807 pg 89 Mtg assign Decatur Fed St & L Assoc
15517 Oct 16, 1986	"	"	"	"	John H. May III et al	1808	587	20,000	Kat Bailing Springs Rd
15712 Oct 17, 1986	"	"	"	"	Grace C. Gantt	Mts & assign 1808	832	25,000	Lot 29 McCalloway Hts.
15810 Oct 17, 1986	"	"	"	"	John H. May III et al	1808	797		Mtg on Rem Book 1808 pg 587 Mtg assign Decatur Fed St & L Assoc
16956 Oct. 27, 1986	"	"	"	"	Francis D. Bright et al	1810	892	30,000	Lot 6,
16952 Oct. 27, 1986	"	"	"	"	Laydell Hudler Tedder	1810	897	24,500	Hackamore Ct., Heritage Lakes Lot 106, Con. Kercheron Path &
16934 Oct 27, 1986	"	"	"	"	Francis D. Bright et al	1810	876		In mtg on Lem Bl. 1810 pg 872 Mtg assign Decatur Fed St & L Assoc
16987 Oct 27, 1986	"	"	"	"	Ralph S. Tedder et al	1810	791		In mtg on Lem Bl. 1810 pg 877 Mtg assign Decatur Fed St & L Assoc
17212 Oct 29, 1986	"	"	"	"	R. G. Roberts et al	1811	352	65,000	Lot 38 Coachwood Forest Ph I
17209 Oct 29, 1986	"	"	"	"	R. J. Robert et al	1811	360		In mtg. on Lem Bl. 1811 pg 352 Mtg. assigned Decatur Fed St & L Assoc
17227 Oct 31, 1986	"	"	"	"	Reggie Dale Warren et al	Mts & assignment 1812	169	80,200	Lot 18 Hunters Woods Dec II Ph I
17762 Oct 31, 1986	"	"	"	"	Robert M. Boyd et al	1812	362	53,600	Dec II Lot 143 Hollow Oak Dr Pippin
17845 Oct 31, 1986	"	"	"	"	Robert M. Boyd et al	1812	366		4d Assoc. In mtg. on Bl. 1812 pg 362 Mtg assigned to Decatur Fed St & L Assoc
18353 Nov 4, 1986	"	"	"	"	Donald L. Council et al	1813	249	62,900	Lot 43 Forest Lake Sec I
18494 Nov 5, 1986	"	"	"	"	Donald L. Council et al	1813	543		In mtg. on Rem Bl. 1813 pg 249 Mtg. assign Decatur Fed St & L Assoc
18705 Nov 6, 1986	"	"	"	"	Jermore K. Mosely et al	1813	839	25,000	Lot 21 (1.15 Acs)

REVERSE or MORTGAGEE Index to Real Estate Mortgages — Greenville County, S. C.

REG. U. S. PAT. OFFICE *Chas McCott* County Indexes Since 1888 An Identifying Trade Mark

Open at Proper Tab according to First Letter or Letters of Name and refer to Buff Sub-Index sheet for page reference.

COTT FAMILY NAME INDEX No. 75 © 1949
MADE BY THE COTT INDEX COMPANY, COLUMBUS, OHIO
SOLD BY PHOTO COPY SUPPLY, MAULDIN, S. C.

FILE NUMBER DATE OF RECORD	MORTGAGEES FAMILY NAMES	GIVEN NAMES ABCDEFGHIJ	GIVEN NAMES JKLMNOPQ	GIVEN NAMES RSTUVWXYZ	MORTGAGORS	BOOK	PAGE	Amount	BRIEF DESCRIPTION, LOCATION, ETC. (Not Warranted)
18702 Nov 6, 1986	Fairfield				Jermone K. Morley, Jr. ^H	1813	843		For mtg. see Rem Bk. 1813 pp. 839 Mtg. assigned Decatur Fed St L. Assn
18890 Nov 7, 1986	"	"	"		Thomas E. Harvey ^{etd}	1814	154	300,000	Rocky Creek Area. Sec II Lots 748 Rocky Creek Dr.
18891 Nov 7, 1986	"	"	"		Thomas E. Harvey ^H	1814	159		For mtg. see Rem Bk. 1814 pp. 154 Mtg. assigned Decatur Fed St L. Assn
19082 Nov 10, 1986	"	"	"		Mary L. Miller	1814	489	182,400	Lots 15 + 16 Highland Terrace For mtg. see Rem Bk. 1814 pp. 489
19118 Nov 10, 1986	"	"	"		James D. Miller ^{etd}	1814	495		Mtg. assigned Decatur Fed St L. Assn
19894 Nov 14, 1986	"	"	"		Martha B. Smith ^{etd}	1815	481	86,200	Lot 8 Lower Ests. Sec A.
19926 Nov 14, 1986	"	"	"		Robert D. Smith ^{etd}	1815	489		For mtg. see Rem Bk. 1815 pp. 481 Mtg. assigned Decatur Fed St L. Assn
20965 Nov 21, 1986	"	"	"		John H. May ^{etd}	1817	124	64,000	Rocky Rd. Lot 5 Edwards Forest Hgts
20920 Nov 21, 1986	"	"	"		John H. May, Jr ^{etd}	1817	130		For mtg. see Rem Bk. 1817 pp. 124 Mtg. assigned Decatur Fed St L. Assn
21191 Nov 24, 1986	"	"	"		Linda S. Jaryle	1817	503	59,200	Lot 24 Ruston Place
21191 Nov 24, 1986	"	"	"		Donald L. Council ^{etd}	1817	508	62,900	For mtg. see Rem Bk. 1813 pp. 249 Lot 43 Forest Lake Sec I Ph II-B
22880 Dec 5, 1986	"	"	"		John C. Bauman ^{etd}	1820	351	52,500	For mtg. see Rem Bk. 1708 pp. 701 Unit 27 Forest Lake Sec II-A Ph I
24071 Dec 8, 1986	"	"	"		Randall L. Zivelsch ^{etd}	1820	730	90,000	Lot 76 Laurel Dr. Camelot
24273 Dec 9, 1986	"	"	"		Michael D. Hattle ^{etd}	1821	7	68,400	Lot 61 Walker Crossing
2424 Dec 9, 1986	"	"	"		Randall L. Zivelsch ^{etd}	1820	898		For mtg. see Rem Bk. 1820 pp. 730 Mtg. assigned Decatur Fed St L. Assn
24233 Dec 9, 1986	"	"	"		Michael D. Hattle ^{etd}	1821	11		For mtg. see Rem Bk. 1821 pp. 7 Mtg. assigned Decatur Fed St L. Assn

REVERSE or MORTGAGEE Index to Real Estate Mortgages — Greenville County, S. C.

REG. U. S. PAT. OFFICE *Chas McCott* County Indexes Since 1888 An Identifying Trade Mark

☞ Open at Proper Tab according to First Letter or Letters of Name and refer to Buff Sub-Index sheet for page reference.

COTT FAMILY NAME INDEX No. 75 © 1949
MADE BY THE COTT INDEX COMPANY, COLUMBUS, OHIO
SOLD BY PHOTO COPY SUPPLY, MAULDIN, S. C.

()

FILE NUMBER DATE OF RECORD	MORTGAGEES FAMILY NAMES	GIVEN NAMES ABCDEFGHIJ	GIVEN NAMES JKLMNO	GIVEN NAMES PQRSTUVWXYZ	MORTGAGORS	BOOK	PAGE	Amount	BRIEF DESCRIPTION, LOCATION, ETC. (Not Warranted)				
24998 Dec 15, 1986	Fairfield				of Ltc Fairfield Fin. Corp. 7/pe. Financial Corp.				David S. Ballard et al	1822 92	55,900	.00	Lat 119. Holly Springs sec 7
25025 Dec 15, 1986	"	"	"	"	David S. Ballard et al	1822	98		Assoc for mty see REM book 1822 pg 92 Mty assign Decatur Fed St L.				
26007 Dec 19, 1986	"	"	"	"	Frank L. Whitlock Jr	1823	666	24,000	Valley Hwy Prop Reg Unit 2-N Plaza Lewis				
25935 Dec 19, 1986	"	"	"	"	Frank L. Whitlock Jr	1823	673		For mty. see REM Bk 1823 pg. 666 mty. assign. Decatur Fed St L. Assn.				
27238 Dec 31, 1986	"	"	"	"	Dallas R. Fox et al	1826	648	149,600	1.37 acre Altamont Rd. For mty. see REM Bk 1826 pg. 859				
28074 Jan 2, 1987	"	"	"	"	Nicholas J. LeGrand et al	1826	865		Mty. assign. Decatur Fed St L. Assn For mty. see REM Bk 1826 pg. 981				
28067 Jan 2, 1987	"	"	"	"	K. Wayne Carver et al	1826	985		mty. assign Decatur Fed St L. Assn.				
27940 Jan 2, 1987	"	"	"	"	Nicholas J. LeGrand et al	1826	859	103,500	Lot 194 Deverox Pl. Sec 9 Ln + Edward Rd. Green Hill				
28062 Jan 2, 1987	"	"	"	"	K. Wayne Carver et al	1826	981	100,400	Lot 21 and pt. lot 20 Cr. Chipwood Assn. For mty. see REM book 1826 pg 648				
28242 Jan 5, 1987	"	"	"	"	Dallas R. Fox et al	1827	430		Mty assigned Decatur Fed St L.				
29576 Jan 15, 1987	"	"	"	"	Mary E. Krupp	1829	522	70,000	Mts + assign 1945 + assign Re record				Lot 2 split Oak Ct. book 1799 pg 549
31196 Jan 29, 1987	"	"	"	"	David W. Rupp et al	1832	680	80,000	5.0 acres 2nd org mty see REM Regime				
31857 Feb 3, 1987	"	"	"	"	Carroll J. Gray et al	1833	866	39,000	Unit # 99 Riverside Hwy prop For mty. see REM Bk 1833 pg. 866				
31952 Feb 3, 1987	"	"	"	"	Louis J. Gray et al	1833	872		Mty. assigned Decatur Fed St L. Assn breakdown Prop Reg.				
33137 Jan 12, 1987	"	"	"	"	Ralph Bailey	1836	321	95,000	Downhome # 210 Mc Daniel Green St L. Assn. For mty. see REM book 1836 pg 321				
33181 Feb 12, 1987	"	"	"	"	Ralph Bailey et al	1836	328		Mty assigned Decatur Federal				

REVERSE or MORTGAGEE Index to Real Estate Mortgages — Greenville County, S. C.

REG. U. S. PAT. OFFICE *Chas. McCall* County Indexes Since 1888 An Identifying Trade Mark

Open at Proper Tab according to First Letter or Letters of Name and refer to Buff Sub-Index sheet for page reference.

COTT FAMILY NAME INDEX No. 75 © 1949
MADE BY THE COTT INDEX COMPANY, COLUMBUS, OHIO
SOLD BY PHOTO COPY SUPPLY, MAULDIN, S. C.

FILE NUMBER DATE OF RECORD	MORTGAGEES FAMILY NAMES	GIVEN NAMES ABCDEFGHIJ	GIVEN NAMES JKLMNO	GIVEN NAMES PQRSTUVWXYZ	MORTGAGORS	BOOK	PAGE	Amount	BRIEF DESCRIPTION, LOCATION, ETC. (Not Warranted)
34056 Feb 20, 1987	Fairfield	d/lc Fairfield Fin. Corp. - Financial Corp.			Judson Cooley Martin Jr.	1837	922	31,600	Lot 93 d/lc. Assoc. For Mtg. see R.E.M. Bl. 1837 pg 922
34043 Feb 20, 1987	"	"	"		Judson Cooley Martin Jr.	1837	926		Mtg assigned Decatur Fed
34436 Feb 23, 1987	"	"	"		Gibson G. Bailey	1838	856	125,000	Jaris Rd Lot D Jarvis Pointe East
36020 Mar 5, 1987	"	"	"		W.B. Rhee Jr.	1841	524		For mtg. see R.E.M. Bl. 1841 pg 520
36882 Mar 10, 1987	"	DBA Fairfield Fin Corp of Georgia			William R. McKibbin	1842	574	124,800	Mtg. assigned Decatur Fed St. L. Assoc Forest Lot 90 Lake Fairfield D. Lake
37725 Mar 13, 1987	"	"	"		Joseph S. Swann et al	1843	776	199,000	Lot 1 Craigwood Court
37783 Mar 13, 1987	"	"	"		David L. Narramore et al	1843	787	90,000	Are. Lot 1 Cor Cleveland St + Southland
37725 Mar 13, 1987	"	"	"		Joseph S. Swann et al	1843	780		For mtg. see R.E.M. Bl. 1843 pg 776
38932 Mar 20, 1987	"	"	"		David L. Narramore et al	1843	791		Mtg. assigned Decatur Fed St. L. Assoc For mtg. see R.E.M. Bl. 1843 pg 787
38934 Mar 20, 1987	"	"	"		Arthur M. Bissie Jr. et al	1845	717	50,000	Mtg. assigned Decatur Fed St. L. Assoc
39444 Mar 24, 1987	"	"	"		Arthur M. Bissie Jr. et al	1845	723		Lot 24 Augustin Court For mtg. see R.E.M. Bl. 1845 pg 717
39508 Mar 24, 1987	"	"	"		Emory W. Rayle et al	1846	438	117,000	Mtg assigned Decatur Fed St. L. Assoc Sugar Creek Arc I Map II Lot 185 Oak Ridge Ct
40617 Mar 30, 1987	"	"	"		Emory W. Rayle et al	1846	444		Asad - For mtg. see R.E.M. Bl. 1846 pg 438
40614 Mar 30, 1987	"	"	"		Alex Kinlaw Jr. et al	1848	287	100,000	Mtg. assigned to Decatur Fed St. L. Assoc Arc II Lot 13 = 1.89 acres Heritage Glen
40619 Mar 30, 1987	"	"	"		Ronald C. Bieker et al	1848	298	94,000	Lot 5 Zuma Oaks
					Alex Kinlaw Jr. et al	1848	293		For mtg. see R.E.M. Bl. 1848 pg 249 Mtg. assigned Decatur Fed St. L. Assoc

(over)

REVERSE or MORTGAGEE Index to Real Estate Mortgages — Greenville County, S. C.

REG. U. S. PAT. OFFICE *Chas McCott* County Indexes Since 1888 An Identifying Trade Mark

Open at Proper Tab according to First Letter or Letters of Name and refer to Buff Sub-Index sheet for page reference.


COTT FAMILY NAME INDEX No. 75 © 1949
MADE BY THE COTT INDEX COMPANY, COLUMBUS, OHIO
SOLD BY PHOTO COPY SUPPLY, MAULDIN, S. C.

()

FILE NUMBER DATE OF RECORD	MORTGAGEES FAMILY NAMES	GIVEN NAMES ABCDEFGHIJ	GIVEN NAMES JKLMNO	GIVEN NAMES PQRSTUVWXYZ	MORTGAGORS	BOOK	PAGE	Amount	BRIEF DESCRIPTION, LOCATION, ETC. (Not Warranted)
40618 Mar 30, 1987	Fairfield	112c Fairfield Fin. Corp. of Ga. Financial Corp.			Ronald C. Bieker <i>et al</i>	1848	302		For mtg see Rem Bl. 1848 pg. 298 mtg. assign. Deed to Fed. S. & L. Assn.
40897 Mar 31, 1987	"	"	"	"	Jeffrey A. Merriam <i>et al</i>	1848	706	90,000	Lot 33 McPherson Ln Assn. For mtg see Rem Bl. 1848 pg. 706 Mtg assign. Deed to Fed. S. & L.
40945 Mar 31, 1987	"	"	"	"	Jeffrey A. Merriam <i>et al</i>	1848	710		Mtg assign. Deed to Fed. S. & L.
41091 Apr 1, 1987	"	"	"	"	James Edward Johnson <i>et al</i>	Mtg + Assign		100,000	Lower Ests. Lot 99 Shallowford Road
42036 Apr 6, 1987	"	"	"	"	Germaine F. Dewey	1849	105		
42042 Apr 6, 1987	"	"	"	"	Germaine F. Dewey	1850	386	27,500	Lot 41 Forest Lake Ph. 2 Sec 2A Assn. For mtg see Rem Bl. 1850 pg. 386 Mtg assign. Deed to Fed. S. & L.
42424 Apr 8, 1987	"	"	"	"	James F. Cuttino <i>et al</i>	1850	881	78,300	Lot 23 Pine Lake Mt. addition For mtg see Rem Bl. 1850 pg. 881 mtg. assigned Deed to Fed. S. & L. Assn.
42425 Apr 8, 1987	"	"	"	"	James F. Cuttino <i>et al</i>	1850	885		
42719 Apr 9, 1987	"	"	"	"	Brian K. Archer <i>et al</i>	Mtg + Assign		69,700	Upper Ests. Lot 5 + pt lot 6 Shallowford
42925 Apr 10, 1987	"	"	"	"	Richard A. Smith <i>et al</i>	1851	221		
42962 Apr 10, 1987	"	"	"	"	Richard A. Smith	1851	534	56,900	Lot 92 Sunset Hills For mtg see Rem Bl. 1851 pg. 534 mtg. assign. Deed to Fed. S. & L. Assn.
45005 Apr 22, 1987	"	"	"	"	Richard A. Smith <i>et al</i>	1851	538		
45056 Apr 22, 1987	"	"	"	"	John H. Orden <i>et al</i>	1854	648	60,000	Sec 11 Lot 8 Chisolm Forest Park Sub
45968 Apr 28, 1987	"	"	"	"	John H. Orden <i>et al</i>	1854	655		Assn. For mtg see Rem Bl. 1854 pg. 648 Mtg assign. Deed to Fed. S. & L.
47294 May 4, 1987	"	"	"	"	Alfred E. Wood <i>et al</i>	Mtg + Assign		35,000	Lot 133 Pine Brook Forest Sub
47330 May 4, 1987	"	"	"	"	James J. Kelly <i>et al</i>	1856	71		Wing Sec 7 Lot 103 Piney Grove Rd. Forest
	"	"	"	"	James J. Kelly <i>et al</i>	1857	926	74,000	For mtg see Rem Bl. 1857 pg. 926 mtg. assign. Deed to Fed. S. & L. Assn.
	"	"	"	"	James J. Kelly <i>et al</i>	1857	930		

REVERSE or MORTGAGEE Index to Real Estate Mortgages — Greenville County, S. C.

REG. U. S. PAT. OFFICE *Chas McCott* County Indexes Since 1888 An Identifying Trade Mark


 Open at Proper Tab according to First Letter or Letters of Name and refer to Buff Sub-Index sheet for page reference.

COTT FAMILY NAME INDEX No. 75 © 1949
MADE BY THE COTT INDEX COMPANY, COLUMBUS, OHIO
SOLD BY PHOTO COPY SUPPLY, MAULDIN, S. C.

FILE NUMBER DATE OF RECORD	MORTGAGEES FAMILY NAMES	GIVEN NAMES ABCDEFGHIJ	GIVEN NAMES JKLMNO	GIVEN NAMES PQRSTUVWXYZ	MORTGAGORS	BOOK	PAGE	Amount	BRIEF DESCRIPTION, LOCATION, ETC. (Not Warranted)
47502 May 5, 1987	Fairfield			Financial Corp. of Ga. Financial Corp of Fairfield	Mary B. Latham	MH5 + assign 1858	211	76,000	Map 5 Lot 112 Sugar Creek
48483 May 11, 1987	"	"	"	"	Darren G. Day	MH5 + assign 1859	399	56,600	Ac 11 Lot 332 Del Norte Ests
49057 May 13, 1987	"	"	"	"	Richard P. Bishop et al	mtg + assign 1860	301	53,000	Run Sect Lot 87 Lane Creek Ct. Gray Tr
49455 May 14, 1987	"	"	"	"	G. Robert McDowell	1860	827	75,200	Lot 105 Merrifield Pk.
49460 May 14, 1987	"	"	"	"	G. Robert McDowell	1860	831		Acas. for mtg see REM Bl 1860 pg 827 Mtg assign Deed to S.V.L.
49824 May 18, 1987	"	"	"	"	Denis Esteve et al	1861	251	74,500	Lot 55 Topwood
49827 May 18, 1987	"	"	"	"	Denis Esteve et al	1861	255		Acas. for mtg see REM Bl 1861 pg 251 Mtg assign Deed to S.V.L.
50271 May 19, 1987	"	"	"	"	Thomas M. Patrick Jr.	1861	946	80,000	Lot Woodvale Ave
50380 May 19, 1987	"	"	"	"	Nellie G. Harvey	1862	89	90,000	Lot 36
50291 May 19, 1987	"	"	"	"	Thomas M. Patrick Jr	1861	950		for mtg see REM Bl. 1861 pg 946 Mtg assign Deed to S.V.L. & Lane
50377 May 19, 1987	"	"	"	"	Nellie G. Harvey	1862	93		for mtg see REM Bl. 1862 pg 89 Mtg assign Deed to S.V.L. & Lane
50555 May 20, 1987	"	"	"	"	James Louie Mills et al	1862	270	63,000	Lot 47 Sunset Hills
50562 May 20, 1987	"	"	"	"	James Louie Mills et al	1862	274		for mtg see REM Bl. 1862 pg 270 Mtg assign Deed to S.V.L. & Lane
51328 May 26, 1987	"	"	"	"	Ronald S. Workwine et al	1863	393	78,200	2.8 Acre Harts Lane
51579 May 26, 1987	"	"	"	"	Thomas N. Frame, Jr. et al	1863	704	100,000	Lot 13 Chestnut Dr.
51937 May 27, 1987	"	"	"	"	Randall L. Underwood	1864	77	54,800	Lot 63 Holtzclaw Ests.

REVERSE or MORTGAGEE Index to Real Estate Mortgages — Greenville County, S. C.

REG. U. S. PAT. OFFICE *Chas. McCott* County Indexes Since 1888 An Identifying Trade Mark

 Open at Proper Tab according to First Letter or Letters of Name and refer to Buff Sub-Index sheet for page reference.

COTT FAMILY NAME INDEX No. 75 © 1949
MADE BY THE COTT INDEX COMPANY, COLUMBUS, OHIO
SOLD BY PHOTO COPY SUPPLY, MAULDIN, S. C.

()

FILE NUMBER DATE OF RECORD	MORTGAGEES FAMILY NAMES	GIVEN NAMES ABCDEFGH	GIVEN NAMES IJKLMNO	GIVEN NAMES PQRSTUVWXYZ	MORTGAGORS	BOOK	PAGE	Amount	BRIEF DESCRIPTION, LOCATION, ETC. (Not Warranted)
51940 May 27, 1987	Fairfield		<i>Financial Corp of Ga</i>	<i>Financial Corp of Ga</i>	<i>Lansall G. Underwood</i>	1864	83		<i>Mid. Ass. For Mtg. on Rem Bl. 1864 pg 77 Mtg assign Decatur Fed</i>
52462 May 29, 1987	"	"	"	"	<i>Paul Edward Lewis et al</i>	1864	777	184,000	<i>Lot 41 Acta Vista</i>
52533 May 29, 1987	"	"	"	"	<i>Phillip L. Conner et al</i>	1864	936	127,000	<i>Lot 19 Bennington</i>
52445 May 29, 1987	"	"	"	"	<i>Paul Edward Lewis et al</i>	1864	787		<i>For mtg. on Rem Bl. 1864 pg 77 Mtg assign. Decatur Fed. St L. Assn.</i>
52532 "	"	"	"	"	<i>Phillip L. Conner et al</i>	1864	942		<i>For mtg. on Rem Bl. 1864 pg. 936 Mtg assign. Decatur Fed. St L. Assn.</i>
52973 June 1, 1987	"	"	"	"	<i>Elizabeth E. Traylor</i>	1865	490	86,400	<i>Lot 69 & 70 Cleveland Forest</i>
52898 June 1, 1987	"	"	"	"	<i>Elizabeth E. Traylor</i>	1865	494		<i>For mtg. on Rem Bl. 1865 pg 490 Mtg assign. Decatur Fed. St L. Assn.</i>
53260 June 2, 1987	"	"	"	"	<i>Philip W. Sanders et al</i>	1865	957	78,300	<i>Lot 5 Heritage Lake</i>
53277 June 2, 1987	"	"	"	"	<i>Philip W. Sanders et al</i>	1865	963		<i>For mtg. on Rem Bl. 1865 pg 957 Mtg assign. Decatur Fed. St L. Assn.</i>
53577 June 3, 1987	"	"	"	"	<i>Stan J. Jew et al</i>	1866	422	112,400	<i>Lot 84 Sugar Creek map 5</i>
53584 June 3, 1987	"	"	"	"	<i>Stan J. Jew et al</i>	1866	426		<i>For mtg. on Rem Bl. 1866 pg 422 Mtg assign. Decatur Fed. St L. Assn.</i>
53599 June 4, 1987	"	"	"	"	<i>aka Dr Donald L Miller</i> <i>Donald L. Miller</i>	1866	459	217,500	<i>23.9 acres</i>
53661 June 4, 1987	"	"	"	"	<i>Dr. Donald L. Miller</i>	1866	465		<i>Mid. Ass. For Mtg. on Rem Bl. 1866 pg 459 Mtg assign. Decatur Fed.</i>
54950 June 10, 1987	"	"	"	"	<i>Brenda M. Buchanan</i>	1868	6	30,600	<i>1.03 acre</i>
55087 June 11, 1987	"	"	"	"	<i>Paul McHugh et al</i>	1868	185	109,400	<i>Lots 38 & 39 Forest Hills</i>
55308 June 12, 1987	"	"	"	"	<i>Stephen A. Russell et al</i>	1868	491	54,000	<i>Lot, Jenkins Bridge Rd.</i>

REVERSE or MORTGAGEE Index to Real Estate Mortgages — Greenville County, S. C.

REG. U. S. PAT. OFFICE *Chas McCott* County Indexes Since 1888 An Identifying Trade Mark

 Open at Proper Tab according to First Letter or Letters of Name and refer to Buff Sub-Index sheet for page reference.

COTT FAMILY NAME INDEX No. 75 © 1949
MADE BY THE COTT INDEX COMPANY, COLUMBUS, OHIO
SOLD BY PHOTO COPY SUPPLY, MAULDIN, S. C.

FILE NUMBER DATE OF RECORD	MORTGAGEES FAMILY NAMES	GIVEN NAMES ABCDEFGHIJ	GIVEN NAMES JKLMNO	GIVEN NAMES PQRSTUVWXYZ	MORTGAGORS	BOOK	PAGE	Amount	BRIEF DESCRIPTION, LOCATION, ETC. (Not Warranted)
55607 June 15, 1987	Fairfield	DBA Fairfield Financial Corp	Financial Corp	Financial Corp	C. E. Milligan et al	1868	911	35,500	Lot 30 Pine Gate Rd. Sugar Creek
53697 June 16, 1987	"	"	"	"	Paul Martell et al	1869	56	122,400	Lot 507, Woody Creek
55875 June 16, 1987	"	"	"	"	William J. Seidel Jr. et al	1869	256	176,000	Lot 40 Bradley Oaks
55751 June 16, 1987	"	"	"	"	Paul Martell	1869	64		Family see Ren. Bl. 1869 pg 56 Mtg assigned to Deatur Fed. Div.
56618 June 19, 1987	"	"	"	"	Philip K. Baker et al	1870	123	80,000	Lot 189 Brookfield West
56732 June 19, 1987	"	"	"	"	Philip K. Baker et al	1870	316		Assn. Dorms see Bl. 1870 pg 123 Mtg assigned Deatur Fed. Div.
57080 June 23, 1987	"	"	"	"	John R. White et al	1870	793	75,000	Zone Lot 19 + pt Lot 20 Cleveland
57083 June 23, 1987	"	"	"	"	John R. White et al	1870	797		Assn. Dorms see Bl. 1870 pg 793 Mtg assigned Deatur Fed. Div.
57311 June 23, 1987	"	"	"	"	Paul McDuff	1871	98		Assn. Dorms see Bl. 1868 pg 185 Mtg assigned Deatur Fed. Div.
57382 June 24, 1987	"	"	"	"	Keith W. Anthony et al	1871	199	107,000	Sec. 1 Lot 66 Brookfield West
57397 June 24, 1987	"	"	"	"	Keith W. Anthony et al	1871	206		Bl. Assn. For Mtg on Bl. 1871 pg 199 Mtg assigned Deatur Fed.
57760 June 25, 1987	"	"	"	"	Robert J. Williams et al	1871	648	65,500	Lot 95
57743 June 25, 1987	"	"	"	"	Robert J. Williams et al	1871	647		Assn. For Mtg on Bl. 1871 pg 648 Mtg assigned Deatur Fed. Div.
58293 June 29, 1987	"	"	"	"	Steven Kent Owens et al	1872	400	77,400	Lot 148 Coach Hills
58308 June 29, 1987	"	"	"	"	Steven Kent Owens et al	1872	404		Div. Assn. For Mtg on Bl. 1872 pg 400 Mtg assigned Deatur Fed.
58523 June 30, 1987	"	"	"	"	James D. Whitten et al	1872	851	80,000	Lot 7

REVERSE or MORTGAGEE Index to Real Estate Mortgages — Greenville County, S. C.

REG. U. S. PAT OFFICE *Chas McCott* County Indexes Since 1888 An Identifying Trade Mark

☞ Open at Proper Tab according to First Letter or Letters of Name and refer to Buff Sub-Index sheet for page reference.

COTT FAMILY NAME INDEX No. 75 © 1949
MADE BY THE COTT INDEX COMPANY, COLUMBUS, OHIO
SOLD BY PHOTO COPY SUPPLY, MAULDIN, S. C.

()

FILE NUMBER DATE OF RECORD	MORTGAGEES FAMILY NAMES	GIVEN NAMES ABCDEFGHIJ	GIVEN NAMES JKLMNO	GIVEN NAMES PQRSTUVWXYZ	MORTGAGORS	BOOK	PAGE	Amount	BRIEF DESCRIPTION, LOCATION, ETC. (Not Warranted)
58586 June 30, 1987	Fairfield	211c Fairfield Fin. Corp. of Ga. Financial Corp.			James S. Whitten, et al	1872	855		Assn. for mtg. su Rem Bl. 1872 p 251 mtg. assign Deed. Fed. St L
110 July 1, 1987	"				Athen John Pistolis et al	1873	471	100,000	Lot 132 Botany Woods Sec 10 Div. for mtg. su Feb. 1873 p 471 mtg. assign Deed
67 July 1, 1987	"	"	"	"	Athen John Pistolis et al	1873	475		mtg. assign Deed Parkhill
575 July 2, 1987	"	"	"	"	Charles W. Roberts et al	1874	107	62,000	Lot 12 Aberdeen Ave
657 July 6, 1987	"	"	"	"	Donald F. Madean et al	1874	205	54,000	Depew Pl. Sec 4 Lot 105 Windward Way
697 July 6, 1987	"	"	"	"	Donald F. Madean et al	1874	209		for mtg. su Rem Bl. 1874 p 205 mtg. assign Deed. Fed. St L
1125 July 7, 1987	"	"	"	"	Ruth R. Batzis	1874	780	53,000	Bridge Dr Lots 204, 205, 206 + 207
1122 July 7, 1987	"	"	"	"	Ruth R. Batzis et al	1874	790		for mtg. su Rem Bl. 1874 p 780 mtg. assign Deed. Fed. St L
1429 July 8, 1987	"	"	"	"	Gene J. Doyle Jr. et al	1875	99	70,700	1.90 ac.
1864 July 10, 1987	"	"	"	"	Betty C. Burns et al	1875	541	51,500	7.38 acres
1884 July 10, 1987	"	"	"	"	Betty C. Burns et al	1875	547		Acres. for mtg. su Rem Bl. 1875 p 541 mtg. assign Deed. Fed. St L
2022 July 13, 1987	"	"	"	"	Mark M. Hatfield et al	1875	737	60,000	Sec I Lot 77 Woodrow Dr Northwood
2082 July 13, 1987	"	"	"	"	Mark M. Hatfield et al	1875	743		for mtg. su Rem Bl. 1875 p 737 mtg. assign Deed. Fed. St L
2434 July 14, 1987	"	"	"	"	David W. Day et al	1876	291	117,000	Sec II Lot 569 Sugar Creek Map
2448 July 14, 1987	"	"	"	"	David W. Day et al	1876	295		for mtg. su Rem Bl. 1876 p 291 mtg. assign Deed. Fed. St L
3173 July 17, 1987	"	"	"	"	Patrick J. Hart et al	1877	99	114,300	Lot 52 Bennington

REVERSE or MORTGAGEE Index to Real Estate Mortgages — Greenville County, S. C.

REG. U. S. PAT OFFICE *Chas McCott* County Indexes Since 1888 An Identifying Trade Mark

 Open at Proper Tab according to First Letter or Letters of Name and refer to Buff Sub-Index sheet for page reference.

COTT FAMILY NAME INDEX No. 75 © 1949
MADE BY THE COTT INDEX COMPANY, COLUMBUS, OHIO
SOLD BY PHOTO COPY SUPPLY, MAULDIN, S. C.

FILE NUMBER DATE OF RECORD	MORTGAGEES FAMILY NAMES	GIVEN NAMES ABCDEFGH	GIVEN NAMES IJKLMNO	GIVEN NAMES PQRSTUWXYZ	MORTGAGORS	BOOK	PAGE	Amount	BRIEF DESCRIPTION, LOCATION, ETC. (Not Warranted)
3189 July 17, 1987	Fairfield	J.H.C. Fairfield Jr. Long Jr.			Patrick J. Hart. et al	1877	105		For mtg. see Rem Bl. 1877 pg 99 Mtg assign. Deaton Feb 3 & 1/2
3970 July 22, 1987	"	Financial Corp.	"		Walter E. Handford et al	1877	984	25,000	Lot 2 Shannon Forest
5828 July 31, 1987	"	"	"		Richard H. Carpenter Jr. et al	1880	199	120,000	Lot 77 2 Holly Tree Plan. Sec 111 For mtg. see Rem Bl. 1880 pg 199
5836 July 31, 1987	"	"	"		Richard H. Carpenter Jr. et al	1880	203		Mtg assign. Deaton Feb 1 & 1/2
6087 Aug 3, 1987	"	"	"		Eugene K. Spaar et al	1880	551	71,900	5.13 Acres At L. Area. For mtg. see Bl. 1880 pg 551
6057 Aug 3, 1987	"	"	"		Eugene K. Spaar et al	1880	557		Mtg assign. Deaton Feb
6302 Aug 4, 1987	"	"	"		Mark K. Duffin et al	1880	861	71,700	Lot 38 Stone Land Co. At L. Area For mtg. see Bl. 1880 pg 861
6356 Aug 4, 1987	"	"	"		Mark K. Duffin et al	1880	865		Mtg assign. Deaton Feb
7756 Aug 13, 1987	"	"	"		Jimmy L. McCallum et al	1882	649	38,000	2.47 Acres At Area. For mtg. see Bl. 1882 pg 649
7778 Aug 13, 1987	"	"	"		Jimmy L. McCallum et al	1882	655		Mtg assign. Deaton Feb 1 & 1/2
8213 Aug 17, 1987	"	"	"		Melinda G. McMillan et al	1883	215	62,200	Lot 5
8403 Aug 17, 1987	"	"	"		John H. Owings Jr. et al	1883	405	65,000	Lot 292
8366 Aug 17, 1987	"	"	"		John H. Owings Jr. et al	1883	409		Arro. For mtg. see Rem Bl. 1883 pg 405 Mtg. assigned Deaton Feb. 1 & 1/2
8229 Aug 17, 1987	"	"	"		Melinda G. Owings Jr. et al	1883	221		For mtg. see Rem Bl. 1883 pg 215 Mtg. assign. Deaton Feb. 1 & 1/2
8482 Aug 18, 1987	"	"	"		Clayton D. Gompf Jr. et al	1883	471	151,600	Buyer Cash map 3 Sec 3 Lot 6 90 East Shallowstone hole
8451 Aug 18, 1987	"	"	"		Clayton D. Gompf Jr. et al	1883	475		For mtg. see Rem Bl. 1883 pg 471 Mtg. assign. Deaton Feb. 1 & 1/2

REVERSE or MORTGAGEE Index to Real Estate Mortgages — Greenville County, S. C.

REG. U. S. PAT. OFFICE *Chas McCott* County Indexes Since 1888 An Identifying Trade Mark

Open at Proper Tab according to First Letter or Letters of Name and refer to Buff Sub-Index sheet for page reference.

COTT FAMILY NAME INDEX No. 75 © 1949
MADE BY THE COTT INDEX COMPANY, COLUMBUS, OHIO
SOLD BY PHOTO COPY SUPPLY, MAULDIN, S. C.

(30)

FILE NUMBER DATE OF RECORD	MORTGAGEES FAMILY NAMES	GIVEN NAMES ABCDEFGH	GIVEN NAMES IJKLMNO	GIVEN NAMES PQRSTUVWXYZ	MORTGAGORS	BOOK	PAGE	Amount	BRIEF DESCRIPTION, LOCATION, ETC. (Not Warranted)
8919 Aug 19, 1987	Fairfield	1013/14 Fairfield Fin. Corp. of Ga Fin. Corp.			Michael W. McCarty	1884	18	41,800	Regime Unit # 2010 Summer Horg. Prop.
8909 Aug 19, 1987	"	1212 Fairfield Fin. Corp. of Ga. Fin. Corp.			Michael W. McCarty	1884	25		In mtg. see Rem Bl. 1884 p. 18 Mtg. assign. Decatur Fed. St. L. Assn.
9067 Aug 20, 1987	"	"			Timothy J. Miller et al	1884	190	25,000	Lot 12 Colony III
9969 Aug 25, 1987	"	"			Charles W. Roberts et al	1885	11	62,000	In Orig. see Rem Bl. 1874 p. 107 Lot 12 Aberdeen Co. Park Hill
10070 Aug 27, 1987	"	"			Gary F. Caldwell et al	1885	349	115,200	Lot 157 Dove Tree Strickland Dr.
10149 Aug 27, 1987	"	"			Gary J. Caldwell et al	1885	355		Lot 2 Lane. See mtg. see Bl. 1885 p. 349 Mtg assign. Decatur Fed. St. L. Assn.
10440 Aug 28, 1987	"	"			Larry R. Ream et al	1885	791	95,000	Lot 33 Hully Tree Pl.
10452 Aug 28, 1987	"	"			Larry R. Ream et al	1885	795		In mtg. see Rem Bl. 1885 p. 791 Mtg. assign. Decatur Fed. St. L. Assn.
10822 Aug 31, 1987	"	"			Louise Newton et al	1886	295	62,900	Lake Lot 184 Additree Place Heritage
10936 Sept 1, 1987	"	"			Joseph J. Outten et al	1886	478	88,000	Lot 23 Riverside Dr.
11075 Sept 1, 1987	"	"			Ronald J. Southland et al	1886	593	54,400	Lot 100 Oak Forest Sec. IV
11076 Sept 1, 1987	"	"			Craig P. Brownell et al	1886	600	70,800	Lot 78 Brookside Sec III
10940 Sept 1, 1987	"	"			Joseph J. Outten Jr. et al	1886	484		In mtg. see Rem Bl. 1886 p. 428 Mtg. assign. Decatur Fed. St. L. Assn.
11022 Sept 1, 1987	"	"			Craig P. Brownell et al	1886	604		In mtg. see Rem Bl. 1886 p. 600 Mtg. assign. Decatur Fed. St. L. Assn.
11254 Sept 4, 1987	"	"			Herbert Stephen Moses	1887	465		Assn. See mtg. see Bl. 1887 p. 460 Mtg assign. Decatur Fed. St. L. Assn.
11742 Sept 4, 1987	"	"			Herbert Stephen Moses	1887	460	47,700	Regime Unit 24 Riverbend Horg. Property

REVERSE or MORTGAGEE Index to Real Estate Mortgages — Greenville County, S. C.



REG. U. S. PAT OFFICE *Chas McCott* County Indexes Since 1888 An Identifying Trade Mark



Open at Proper Tab according to First Letter or Letters of Name and refer to Buff Sub-Index sheet for page reference.

COTT FAMILY NAME INDEX No. 75 © 1949
MADE BY THE COTT INDEX COMPANY, COLUMBUS, OHIO
SOLD BY PHOTO COPY SUPPLY, MAULDIN, S. C.

FILE NUMBER DATE OF RECORD	MORTGAGEES FAMILY NAMES	GIVEN NAMES ABCDEFGH	GIVEN NAMES IJKLMNO	GIVEN NAMES PQRSTUVWXYZ	MORTGAGORS	BOOK	PAGE	Amount	BRIEF DESCRIPTION, LOCATION, ETC. (Not Warranted)
13166 Sept 15, 1987	Fairfield	DBA Fairfield Fin Corp of Ga. Financial Corp			George W. Gardner, etal	1889	24	.00 55,000	Lot 112 Vista Hills See mtg. see Rem Bl. 1889 pg 241 Mtg assigned Decatur Fed. S+L Bank.
13165 Sept 15, 1987	"	"	"		George W. Gardner, etal	1889	28	.00	
13321 Sept 16, 1987	"	"	"		L. S. Summey, etal	1889	234	100,000	Lot 9.06 ac. See 2
13360 Sept 16, 1987	"	"	"		G. Lee Hite, etal	1889	329	200,000	Pl. Lot 1 Rocky Creek Acres N.H. See mtg see Bl. 1889 pg 234
13323 Sept 16, 1987	"	"	"		L. S. Summey, etal	1889	238		Mtg assign Decatur Fed. Assn See mtg see Bl. 1889 pg 329
13380 Sept 16, 1987	"	"	"		G. Lee Hite, etal	1889	333		Mtg assign Decatur Fed. S+L.
13710 Sept 18, 1987	"	"	"		Charles H. Dipple, Jr.	1889	721	45,000	Lot 29 Cherokee Park
13711 Sept 18, 1987	"	"	"		Charles H. Dipple, Jr.	1889	728	43,000	Lot 55 Cherokee Park
14353 Sept 23, 1987	"	"	"		John M. Hatfield, etal	1890	411	72,000	Lot 46 South Warwick
14595 Sept 24, 1987	"	"	"		Lois G. Richards, etal	1890	658	81,500	Lot 23 Rustic Ests Assn See mtg see Bl. 1890 pg 658
14608 Sept 24, 1987	"	"	"		Lois G. Richards, etal	1890	664		Mtg assign Decatur Fed. S+L.
15167 Sept 28, 1987	"	"	"		Richard C. Stanton, etal	1891	369	109,000	Lot 578 Sugar Creek Assn See mtg. see Rem Bl. 1891 pg 369
15156 Sept 28, 1987	"	"	"		Richard C. Stanton, etal	1891	372		Mtg assigned to Decatur Fed S+L.
15731 Oct 1, 1987	"	"	"		Ray E. Dent, etal	1892	115	125,800	See ven. Bl. See 16 Lot 33 Windward Way
15750 Oct 1, 1987	"	"	"		J. Randall Collins	1892	155	93,000	1.50 Acres Lioness Court Assn See mtg see Bl. 1892 pg 155
15812 Oct 1, 1987	"	"	"		J. Radell Collins	1892	161		Mtg assign Decatur Fed S+L.

REVERSE or MORTGAGEE Index to Real Estate Mortgages — Greenville County, S. C.

REG. U. S. PAT. OFFICE *Chas McCatt* County Indexes Since 1888
An Identifying Trade Mark

Open at Proper Tab according to First Letter or Letters of Name and refer to Buff Sub-Index sheet for page reference.

COTT FAMILY NAME INDEX No. 75 © 1949
MADE BY THE COTT INDEX COMPANY, COLUMBUS, OHIO
SOLD BY PHOTO COPY SUPPLY, MAULDIN, S. C.

()

FILE NUMBER	MORTGAGEES FAMILY NAMES	GIVEN NAMES ABCDEFGHIJ	GIVEN NAMES JKLMNOPQ	GIVEN NAMES RSTUVWXYZ	MORTGAGORS	BOOK	PAGE	Amount	BRIEF DESCRIPTION, LOCATION, ETC. (Not Warranted)
DATE OF RECORD									
15813 Oct 1, 1987	Fairfield	a/b/a	Fairfield Financial Corp	7/a.	Ray E. Dent ^{et al}	1892	119		1st Mortg on Blk 1892 p 115 Mtg assign Deed
16658 Oct 7, 1987	"	"	"	"	Rick K. Hale ^{et al}	1893	258	75,100	Butler St Lot 119 McSwain Garden. Sec II
16716 Oct 7, 1987	"	"	"	"	Jacquelyn A. Baddy ^{et al}	1893	322	30,000	Unit 272 Riverhead Sta. Prop. Reg.
16762 Oct 7, 1987	"	"	"	"	Daniel Frederick Harris ^{et al}	1893	410	60,000	Apping Sec II Lot 118 Appingvale St Holly
16733 Oct 7, 1987	"	"	"	"	Jacquelyn A. Baddy ^{et al}	1893	364		For mtg. see Rem Blk. 1893 p 322 Mtg. assigned Deed. Fed. St. L. Assn.
16743 Oct 7, 1987	"	"	"	"	Daniel Frederick Harris ^{et al}	1893	414		For mtg. see Rem Blk. 1893 p. 410 Mtg. assign. Deed. Fed. St. L. Assn.
16854 Oct 8, 1987	"	"	"	"	David W. Hunt ^{et al}	1893	503	43,200	.896 Acres Beaufort Ave
16864 Oct 8, 1987	"	"	"	"	David W. Hunt ^{et al}	1893	509		2nd mtg on Blk 1893 p 503 Mtg assign Deed. Fed. St. L. Assn.
17741 Oct 14, 1987	"	"	"	"	Glenn E. Betson	1894	592	31,200	Reg. Unit 38 University Ridge. Prop. Reg.
19688 Oct 27, 1987	"	"	"	"	Barry J. Douglas ^{et al}	1896	817	75,500	Lot 16
19685 Oct 27, 1987	"	"	"	"	Barry J. Douglas ^{et al}	1896	825		Assoc. For mtg see Blk 1896 p 817 Mtg assign Deed. Fed. St. L. Assn.
20419 Nov 2, 1987	"	"	"	"	Ellis E. Eschelman ^{et al}	1897	790	65,400	Lot 42 West Georgia St. Gt's
20536 Nov 2, 1987	"	"	"	"	Jay P. Hass ^{et al}	1897	940	83,700	Manlyfield Plk Sec I Lot 126 Chateau Dr
20468 Nov 2, 1987	"	"	"	"	Ellis E. Eschelman ^{et al}	1897	798		For mtg see Rem Blk. 1897 p 790 Mtg. assigned Deed. Fed. St. L. Assn.
21216 Nov 5, 1987	"	"	"	"	James C. Stein ^{et al}	1898	777	290,000	at Blk. in Strip Plot 7, Lot 8 + .1500 Acres Hardman Rd.
21206 Nov 5, 1987	"	"	"	"	James C. Stein ^{et al}	1898	785		For mtg. see Rem Blk. 1898 p. 777 Mtg. assign. Deed. Fed. St. L. Assn.

REVERSE or MORTGAGEE Index to Real Estate Mortgages — Greenville County, S. C.

REG. U. S. PAT. OFFICE *Chas McCott* County Indexes Since 1888 An Identifying Trade Mark

Open at Proper Tab according to First Letter or Letters of Name and refer to Buff Sub-Index sheet for page reference.

COTT FAMILY NAME INDEX No. 75 © 1949
MADE BY THE COTT INDEX COMPANY, COLUMBUS, OHIO
SOLD BY PHOTO COPY SUPPLY, MAULDIN, S. C.

FILE NUMBER DATE OF RECORD	MORTGAGEES FAMILY NAMES	GIVEN NAMES ABCDEFGHIJ	GIVEN NAMES JKLMNO	GIVEN NAMES PQRSTUVWXYZ	MORTGAGORS	BOOK	PAGE	Amount	BRIEF DESCRIPTION, LOCATION, ETC. (Not Warranted)
21394 Nov 6, 1987	Fairfield				Charles B. Huffman ^{et al}	1898	921	63,900	pt. lot 22 Edisto St Assoc. for mts see Bl 1898 pg 921 Mtg assign Decatur Fed St L
21393 Nov 6, 1987	"	"	"	"	Charles B. Huffman ^{et al}	1898	929		
23250 Nov 12, 1987	"	"	"	"	Clayton N. Gompf ^{et al}	1899	830	151,600	Remord Lot 690 Sugar Creek Map III Dec III for mts see Bl 1883 pg 471
23551 Nov 16, 1987	"	"	"	"	Gregory C. Helms ^{et al}	1900	202	63,000	Remord Mtg assign Birkwood Lot 47 Central Ave + Westwood South Subd of South Ave. 7
25210 Nov 25, 1987	"	"	"	"	William J. Osborne ^{et al}	1902	409	42,700	Lot 221 Ashdown Semi
25233 Nov 25, 1987	"	"	"	"	Katrina L. Gray	1902	443	54,900	North Gate Pt. lot 14 N. Avondale Dr Assoc. for mts see Bl 1902 pg 443
25227 Nov 25, 1987	"	"	"	"	Katrina L. Gray	1902	451		Mtg assign Decatur Fed St L for mts see Bl 1902 pg 409
25293 Nov 27, 1987	"	"	"	"	William J. Osborne ^{et al}	1902	514		Mtg assign Decatur Fed St L Assoc see III
25773 Dec 1, 1987	"	"	"	"	Philip G. Temple ^{et al}	1903	151	55,000	Lot 128 Wellington Green
25772 Dec 1, 1987	"	"	"	"	Philip G. Temple ^{et al}	1903	159		Assoc. for mts see Bl 1903 pg 151 Mtg assign Decatur Fed St L
27889 Dec 15, 1987	"	"	"	"	L. Kenneth Dority, Jr. ^{et al}	1905	678	606,400	Lake Forest Sec I Lot 77 Lake Parkfield Dr. for mts see Bl 1905 pg 678
27885 Dec 15, 1987	"	"	"	"	L. Kenneth Dority, Jr. ^{et al}	1905	688		Mtg assign Decatur Fed St L Assoc
29462 Dec 29, 1987	"	"	"	"	Patrick R. Carroll ^{et al}	1907	803	129,200	Lot 51 Holly Tree Pt III sub II
29688 Dec 29, 1987	"	"	"	"	Robert Steven Parker ^{et al}	1908	76	60,000	Forest Sub II Lot 13 Drewry Road Avondale
29688 Dec 29, 1987	"	"	"	"	Patrick R. Carroll ^{et al}	1907	811		Assoc. for mts see Bl 1907 pg 803 Mtg assign Decatur Fed St L

REVERSE or MORTGAGEE Index to Real Estate Mortgages — Greenville County, S. C.

REG. U. S. PAT OFFICE *Chas McCath* County Indexes Since 1888 An Identifying Trade Mark

Open at Proper Tab according to First Letter or Letters of Name and refer to Buff Sub-Index sheet for page reference.

COTT FAMILY NAME INDEX No. 75 © 1949
MADE BY THE COTT INDEX COMPANY, COLUMBUS, OHIO
SOLD BY PHOTO COPY SUPPLY, MAULDIN, S. C.

()

FILE NUMBER DATE OF RECORD	MORTGAGEES FAMILY NAMES	GIVEN NAMES ABCDEFGHIJ	GIVEN NAMES JKLMNO	GIVEN NAMES PQRSTUVWXYZ	MORTGAGORS	BOOK	PAGE	Amount	BRIEF DESCRIPTION, LOCATION, ETC. (Not Warranted)
29685 Dec 29 1987	Fairfield	<i>of the Fairfield Fin. Corp.</i>	<i>Financial Corp.</i>	<i>7/2e.</i>	Robert Steven Parker et al	1908	82		For mtg. see Rem Bk 1908 p. 76 mtg. assign. Deed to L. Beck.
30498 Jan 4, 1988	"	"	"	"	W. Stiegeler P. Reichert et al	1909	83	50,000	Plot bk H-R pg 34-37 Lot 34 Stratton Place
30468 Jan 4, 1988	"	"	"	"	W. Stiegeler P. Reichert et al	1909	91		For mtg. see Rem Bk 1909 p. 83 mtg. assign. Deed to L. Beck.
31515 Jan 15, 1988	"	"	"	"	Basil C. Hiner, et al	1910	159	37,000	Tract 28.3 ac Mt Lebanon Rd.
33356 Jan 29 1988	"	"	"	"	J. Martin Harrison et al	1912	398	70,000	Lot 30 Chandler Ridge
33355 Jan 29 1988	"	"	"	"	J. Martin Harrison et al	1912	406		For mtg. see Rem Bk 1912 p. 398 mtg. assign. Deed to L. Beck.
34569 Feb 8, 1988	"	"	"	"	James A. Fowler	1913	855	49,500	Lot 2 Ch. Mills Ave. + Elm St.
34704 Feb 9, 1988	"	"	"	"	Robert Steven Parker et al	1913	985	60,000	Lot 13 Dunwoody Rd. Amondale
"	"	"	"	"	"	1913	985		Just see II Jan Mtg see Bk 1908 p. 82
35223 Feb 12, 1988	"	"	"	"	John P. Callahan	1914	529	89,900	Lot 281 Dunwoody Place Sec. 8
35232 Feb 12, 1988	"	"	"	"	John P. Callahan et al	1914	541		For mtg. see Rem Bk 1914 p. 529 mtg. assign. Deed to L. Beck.
35468 Feb 16, 1988	"	"	"	"	Drey N. Pennington	1914	808	40,800	Lot 4 Dunwoody Mills Sec. 8
35467 Feb 16, 1988	"	"	"	"	Drey N. Pennington et al	1914	816		For mtg. see Rem Bk 1914 p. 808 mtg. assign. Deed to L. Beck.
36752 Feb 25 1988	"	"	"	"	Charles L. Lamb	1916	236	37,200	Lot 62 Cone Loma Est.
37126 Feb 29, 1988	"	"	"	"	Allen F. Cantrell et al	1916	747		Assn. For mtg. see Bk 1916 p. 743 mtg. assign. Deed to L. Beck.
37125 Feb 29 1988	"	"	"	"	Allen F. Cantrell et al	1916	743	45,000	Lot 27 Holly Trus

REVERSE or MORTGAGEE Index to Real Estate Mortgages — Greenville County, S. C.

REG. U. S. PAT. OFFICE *Chas McCulloch* County Indexes Since 1888 An Identifying Trade Mark

Open at Proper Tab according to First Letter or Letters of Name and refer to Buff Sub-Index sheet for page reference.

COTT FAMILY NAME INDEX No. 75 © 1949
MADE BY THE COTT INDEX COMPANY, COLUMBUS, OHIO
SOLD BY PHOTO COPY SUPPLY, MAULDIN, S. C.

FILE NUMBER DATE OF RECORD	MORTGAGEES FAMILY NAMES	GIVEN NAMES ABCDEFGHIJ	GIVEN NAMES JKLMNO	GIVEN NAMES PQRSTUVWXYZ	MORTGAGORS	BOOK	PAGE	Amount	BRIEF DESCRIPTION, LOCATION, ETC. (Not Warranted)
37514 Mar 1, 1988	Fairfield	<i>d/l/c Fairfield Fin. Corp. 7/2c. Financial Corp.</i>			Michael L. Reich <i>et al</i>	1917	326		<i>Assn. for mtg. au. Bl. 1917 pg 322 Mtg. assigned DeCATen Fed. St. L Valley</i>
37529 Mar 1, 1988	"	"	"	"	Michael L. Reich <i>et al</i>	1917	322	80,000	<i>Lot 43 Staten Is. Pebble Rollingwood Sub -</i>
39687 Mar 15, 1988	"	"	"	"	James P. Lister <i>et al</i>	1919	711	139,900	<i>Lot 19 Deer Hill Dr In mtg. au. R Emph. 1919 pg. 711</i>
39680 Mar 15, 1988	"	"	"	"	James P. Lister <i>et al</i>	1919	715		<i>Mtg assigned DeCATen Fed. St. L</i>
40896 Mar 24, 1988	"	"	"	"	Bonita L. Scott	1921	134	46,900	<i>pt lot 60 Brook Glen Gardens Assn. 2d mtg au Bl 1921 pg 134</i>
40892 Mar 24, 1988	"	"	"	"	Bonita L. Scott	1921	146		<i>Mtg assign DeCATen Fed. St. L.</i>
42033 Mar 31, 1988	"	"	"	"	James J. Casley	1922	442	73,800	<i>Lot 24 Graystone Way For mtg au. R. E. pt. Bl. 1922 pg 442</i>
41999 Mar 31, 1988	"	"	"	"	James J. Casley	1922	446		<i>Mtg assign DeCATen Fed. St. L</i>
44681 Apr 18, 1988	"	<i>Financial Assoc. of N.C.</i>			Alan Breitman <i>et al</i>	1925	725	101,600	<i>Lot 1 Spring Forest at Butler St. L. Assn. For mtg au Bl 1925 pg 725</i>
44654 April 18, 1988	"	"	"	"	Alan Breitman <i>et al</i>	1925	730		<i>Mtg assign DeCATen Fed Map</i>
45174 April 20, 1988	"	<i>d/l/c Fairfield Fin Corp 7/2c. Financial Corp</i>			Dennis M. Crowley <i>et al</i>	1926	378	121,200	<i>Lot 42 Interact Sec I DeCATen Woods Est.</i>
45252 April 20, 1988	"	"	"	"	Simon L. Simon <i>et al</i>	1926	492	152,800	<i>pt lot 1 Sandalwood Dr. St. L. Assn. For mtg au Bl 1926 pg 378</i>
45181 April 20, 1988	"	"	"	"	Dennis M. Crowley <i>et al</i>	1926	382		<i>Mtg assign DeCATen Fed Assn. For mtg au Bl 1927 pg 90</i>
45691 April 22, 1988	"	"	"	"	Stephen M. Young <i>et al</i>	1927	95		<i>Mtg assign DeCATen Fed St. L. Hon Prop-Regim also right</i>
45653 Apr 22, 1988	"	"	"	"	Joylyn J. Simon	1927	39	47,700	<i>Apr. 8 Williamsburg Pottery work</i>

over

REVERSE or MORTGAGEE Index to Real Estate Mortgages — Greenville County, S. C.

REG. U. S. PAT. OFFICE *Chas McCott* County Indexes Since 1888 An Identifying Trade Mark

☞ Open at Proper Tab according to First Letter or Letters of Name and refer to Buff Sub-Index sheet for page reference.

COTT FAMILY NAME INDEX No. 75 © 1949
MADE BY THE COTT INDEX COMPANY, COLUMBUS, OHIO
SOLD BY PHOTO COPY SUPPLY, MAULDIN, S. C.

()

FILE NUMBER DATE OF RECORD	MORTGAGEES FAMILY NAMES	GIVEN NAMES ABCDEFGH	GIVEN NAMES IJKLMNO	GIVEN NAMES PQRSTUVWXYZ	MORTGAGORS	BOOK	PAGE	Amount	BRIEF DESCRIPTION, LOCATION, ETC. (Not Warranted)
45693 Apr 22, 1988	Fairfield	of the Fairfield Fin. Corp. of Ga. Financial Corp.			Stephen M Young et al	1927	90	150,000	Chatsworth Sub 4 Lot 23 Chatsworth Rd.
46508 Apr 28, 1988	"	"	"	"	Curtis J. Richardson et al	1928	198	30,000	Unit 217 Riverhead (Hos. Prop. Co)
47042 May 2, 1988	"	"	"	"	Harold Anthony Staple et al	1929	63	87,000	Lot 3 Sp. Charles Place
47040 May 2, 1988	"	"	"	"	Cheryl A. Rhoden et al	1929	68	53,000	not Est. Sec 4 Lot 89 & lot Hudson Rd
47062 May 2, 1988	"	"	"	"	Harold Anthony Staple et al	1929	67		Assoc. for mtg on Gen. Bl. 1929 pg. 63 Mtg. assigned Decatur Fed. St
47452 May 3, 1988	"	"	"	"	Shuman C. Pharr Jr et al	1929	617	160,000	Lot 10 River View
47456 May 3, 1988	"	"	"	"	Shuman C. Pharr Jr et al	1929	625		Assoc. for mtg see Bl. 1929 pg. 617 Mtg assign Decatur Fed. St
47587 May 4, 1988	"	"	"	"	Ulrich Dohle et al	1929	758		Assoc. for mtg see Bl. 1929 pg. 752 Mtg assign Decatur Fed. St
47560 May 4, 1988	"	"	"	"	Ulrich Dohle et al	1929	752	94,000	Lot 27 Pelham Falls Ph. I. Sec I Plan Street
47851 May 5, 1988	"	"	"	"	Glenn R. Robert et al	1930	54	53,000	Pt. lots 3 & 4 East Augusta
47867 May 5, 1988	"	"	"	"	Jay P. Wason et al	1930	72	84,100	Chateau Lawn Lot 126 Memorial Park Sub
47865 May 5, 1988	"	"	"	"	Glenn R. Robert et al	1930	58		Assoc. for mtg see Bl. 1930 pg. 54 Mtg. assign Decatur Fed. St
48046 May 6, 1988	"	"	"	"	Barry G. Phillips et al	1930	375		Assoc. for mtg see Bl. 1930 pg. 367 Mtg assign Decatur Fed. St
48044 May 6, 1988	"	"	"	"	Barry G. Phillips et al	1930	367	104,500	Lot 19 McPherson Lane
48419 May 9, 1988	"	"	"	"	Engel D. Cochran et al	1930	772	30,000	Pt. lot 20 Rockwood Pk. Rosewood Dr.
49155 May 12, 1988	"	"	"	"	Charles B. Huffman et al	1931	688	63,900	see Bl. 1898 pg. 921 Pt. lot 22 Edisto Bl. for any mtg

REVERSE or MORTGAGEE Index to Real Estate Mortgages — Greenville County, S. C.

REG. U. S. PAT. OFFICE *Chas McCott* County Indexes Since 1888 An Identifying Trade Mark

Open at Proper Tab according to First Letter or Letters of Name and refer to Buff Sub-Index sheet for page reference.

COTT FAMILY NAME INDEX No. 75 © 1949
MADE BY THE COTT INDEX COMPANY, COLUMBUS, OHIO
SOLD BY PHOTO COPY SUPPLY, MAULDIN, S. C.

FILE NUMBER DATE OF RECORD	MORTGAGEES FAMILY NAMES	GIVEN NAMES ABCDEFGHIJ	GIVEN NAMES KLMNNO	GIVEN NAMES PQRSTUVWXYZ	MORTGAGORS	BOOK	PAGE	Amount	BRIEF DESCRIPTION, LOCATION, ETC. (Not Warranted)
49445 May 13, 1988	Fairfield	d Hc. Fairfield Fin. Corp. of Ga			Joseph E. Satterfield ^{et al}	Mtg + Assign 1932	10	85,000	Wetcheater Rd Lot 34 Pilgrimage Point
49444 May 13, 1988	"	Financial Corp			W. Scott Hull ^{et al}	Mtg + Assign 1932	15	115,000	Lot 15 Northgate Sub. 2
49548 May 16, 1988	"	"	"	"	Scott A. Owen, et al	1932	155	61,000	Lot 117 Vista Hills
49561 May 16, 1988	"	"	"	"	Scott A. Owen ^{et al}	1932	159		Assoc. for Mtg see Bk 1932 pg 155 Mtg assign Decatur Fed A.L.
50958 May 19, 1988	"	"	"	"	James A. Lehmann, ^{et al}	1933	293	77,400	4 Mauldin Pt Lot 43 Sec 2 Sunset Hgts
50962 May 19, 1988	"	"	"	"	James A. Lehmann ^{et al}	1933	297		For Mtg see Bk 1933 pg 293 Mtg assign Decatur Fed A.L. Assoc
51427 May 23, 1988	"	"	"	"	Philip H. Bowers ^{et al}	1933	900	80,000	Prince Down Sub D. Pt. lot 51 Hackney Rd.
51438 May 23, 1988	"	"	"	"	Philip D. Bowers ^{et al}	1933	904		For Mtg see Bk 1933 pg 900 Mtg assign Decatur Fed A.L. Assoc
51674 May 24, 1988	"	"	"	"	Andreas N. Satterfield Jr.	1934	291	60,800	Augusta Circle Subd. Pt. Lot 16 Augusta Home
51738 May 24, 1988	"	"	"	"	Andreas N. Satterfield Jr.	1934	295		Assoc. for Mtg see Bk 1934 pg 291 Mtg assign Decatur Fed A.L.
52054 May 26, 1988	"	"	"	"	Jerry E. Losey ^{et al}	1934	709	37,000	Andrew Ave Lot 61 Buckman Dr +
52060 May 26, 1988	"	"	"	"	Jerry E. Losey, et al	1934	709		Sub Assoc for mtg see Bk 1934 pg 709 Mtg assign to Decatur Federal
52554 May 27, 1988	"	"	"	"	Steven Z. Lysak ^{et al}	1935	399		Assoc. for Mtg see Bk 1935 pg 391 Mtg assign Decatur Fed A.L.
52288 May 27, 1988	"	"	"	"	Edward T. Gibson ^{et al}	Mtg + Assign 1934	979	85,000	map 2 Sec. II Lot 289 Powderhorn Sub.
52570 May 27, 1988	"	"	"	"	Steven Z. Lysak ^{et al}	1935	391	121,600	Sugar Creek map three Sec. Three Lot 665 Sugar Valley Court
52841 May 31, 1988	"	"	"	"	Douglas D. Ward ^{et al}	1935	781		For Mtg see Bk 1935 pg 777 Mtg assign Decatur Fed A.L. Assoc

REVERSE or MORTGAGEE Index to Real Estate Mortgages — Greenville County, S. C.

REG. U. S. PAT. OFFICE *Chas McCott* County Indexes Since 1888 An Identifying Trade Mark

☞ Open at Proper Tab according to First Letter or Letters of Name and refer to Buff Sub-Index sheet for page reference.

COTT FAMILY NAME INDEX No. 75 © 1949
MADE BY THE COTT INDEX COMPANY, COLUMBUS, OHIO
SOLD BY PHOTO COPY SUPPLY, MAULDIN, S. C.

()

FILE NUMBER DATE OF RECORD	MORTGAGEES FAMILY NAMES	GIVEN NAMES ABCDEFGHIJ	GIVEN NAMES KLMNO	GIVEN NAMES PQRSTUVWXYZ	MORTGAGORS	BOOK	PAGE	Amount	BRIEF DESCRIPTION, LOCATION, ETC. (Not Warranted)
52934 May 31, 1988	Fairfield	d/o/a Fairfield Financial Corp	Financial Corp.		Jan D. Nelson ^{et al}	1935	956		Assoc. for mts see Bd. 1935 pg 950 Mtg assign Deatur Fed d/L.
52709 May 31, 1988	"	"	"	"	Janice A. Ligon ^{et al}	1935	636	42,000	Reg. Unit 6 Brentwood Horiz. Prop.
52822 May 31, 1988	"	"	"	"	Douglas D. Ward ^{et al}	1935	777	125,000	Stratton Place Lot 40 Whittington Drive
52937 May 31, 1988	"	"	"	"	Diana C. Nelson	1935	950	68,000	Old Mill Estates Sec. II Lot 78 Burwood Court
53250 June 1, 1988	"	"	"	"	W. Joel Patterson, et al	1936	560		Assoc for mts see bk 1936 pg 556 Mtg assign to Deatur Federal
53266 June 1, 1988	"	"	"	"	W. Joel Patterson ^{et al}	1936	556	101,000	See C-1 Lower Estates Lot 32 Stonehaven Drive
53572 June 2, 1988	"	"	"	"	D. Phillip Billiland ^{et al}	1936	986	59,400	Lot 1 Coral Pointe
53561 June 2, 1988	"	"	"	"	D. Phillip Billiland ^{et al}	1936	990		Assoc. for mts see Bd. 1936 pg 986 Mtg assign Deatur Fed d/L.
54282 June 7, 1988	"	"	"	"	Robert A. Rohdenburg	1937	986	25,000	Park Lane Lot 17 Park Lane Court
56380 June 20, 1988	"	"	"	"	Pamela D. Breimann	1940	512	33,200	Lot 18 Fair Heights Sub.
56396 June 20, 1988	"	"	"	"	Pamela D. Breimann ^{et al}	1940	516		Assoc. for mts see Bd. 1940 pg 512 Mtg assign Deatur Fed d/L.
56694 June 21, 1988	"	"	"	"	Raymond Z. Hallbock ^{et al}	1940	900	76,000	Austin Sp. Own over Dresham Rd.
56772 June 21, 1988	"	"	"	"	Thomas R. Clark, Jr.	1941	83	88,000	See F Lots 5+6 Fenwick Heights Sub.
56784 June 21, 1988	"	"	"	"	Thomas R. Clark, Jr. ^{et al}	1941	91		Assoc. for mts see Bd. 1941 pg 83 Mtg assign Deatur Fed d/L.
56868 June 22, 1988	"	"	"	"	Randolph W. Hepworth ^{et al}	1941	225		Assoc. for mts see Bd. 1941 pg 221 Mtg assign Deatur Fed d/L.
56915 June 22, 1988	"	"	"	"	Randolph W. Hepworth	1941	221	81,000	Estates, Sec. B Lot 269 Wembley Rd Down

REVERSE or MORTGAGEE Index to Real Estate Mortgages — Greenville County, S. C.

REG. U. S. PAT. OFFICE *Chas McCott* County Indexes Since 1888 An Identifying Trade Mark

Open at Proper Tab according to First Letter or Letters of Name and refer to Buff Sub-Index sheet for page reference.

COTT FAMILY NAME INDEX No. 75 © 1949
MADE BY THE COTT INDEX COMPANY, COLUMBUS, OHIO
SOLD BY PHOTO COPY SUPPLY, MAULDIN, S. C.

FILE NUMBER DATE OF RECORD	MORTGAGEES FAMILY NAMES	GIVEN NAMES ABCDEFGHIJ	GIVEN NAMES JKLMNO	GIVEN NAMES PQRSTUVWXYZ	MORTGAGORS	BOOK	PAGE	Amount	BRIEF DESCRIPTION, LOCATION, ETC. (Not Warranted)
58391 June 29, 1988 58649	Fairfield	d/b/a Fairfield Financial Corp of Ga.	Financial Corp		<i>et al</i> Robert S. Overby	1943	21	72,600	Lot F Colonial Acres
June 30, 1988 58650	"	"	"	"	<i>et al</i> Robert R. Jones	1943	640	58,800	Lot Riverbend Rd.
June 30, 1988 58670	"	"	"	"	<i>et al</i> Thomas H. Keim, Jr.	1943	648	103,400	See 2 Lot 62 Sharon Place
June 30, 1988 58669	"	"	"	"	<i>et al</i> Robert R. Jones	1943	646		1/2 Assoc for mty see Bk 1943 pg 640 Mty assign Decatur Fed
June 30, 1988 888	"	"	"	"	<i>et al</i> Thomas H. Keim Jr.	1943	662		Assoc for mty see Bk 1943 pg 648 Mty assign Decatur Fed 1/2.
July 6, 1988 892	"	"	"	"	P. McCrady Swinn	1945	100	75,000	Coach Hills Lot 188 Dawnwood Drive
July 6, 1988 912	"	"	"	"	P. McCrady Swinn	1945	106		Assoc for mty see Bk 1945 pg 100 Mty assign Decatur Fed A + L.
July 12, 1988 1891	"	"	"	"	<i>et al</i> Gary C. Davis	1946	206	67,800	Del Norte Est. Lot 476 Addition to See III
July 12, 1988 2719	"	"	"	"	<i>et al</i> Gary C. Davis	1946	214		for mty see Bk 1946 pg 206 Mty assign Decatur Fed A + L. Assoc.
July 15, 1988 2718	"	"	"	"	Shirley B. Merritt	1947	89	75,000	Lot 24 Pebble Valley + Pt lot 29 Morningside
July 15, 1988 2720	"	"	"	"	<i>et al</i> William J. Stevenson	1947	98	95,000	Lot 219 Botany Woods Sec. V
July 15, 1988 2678	"	"	"	"	Sylvia D. Arledge	1947	107	38,900	Lot 3 Clyde Bell Property for mty see Bk 1947 pg 89
July 15, 1988 2677	"	"	"	"	Shirley B. Merritt	1947	97		Mty assign Decatur Fed 1/2. Assoc
July 15, 1988 2711	"	"	"	"	<i>et al</i> William J. Stevenson	1947	106		for mty see Bk 1947 pg 98 Mty assign Decatur Fed 1/2. Assoc
July 15, 1988 2983	"	"	"	"	Sylvia D. Arledge	1947	115		Assoc for mty see Bk 1947 pg 107 Mty assign Decatur Fed 1/2.
July 18, 1988	"	"	"	"	<i>et al</i> Joseph S. Babinski	1947	423		for mty see Bk 1947 pg 465 Mty assign Decatur Fed 1/2. Assoc.

REVERSE or MORTGAGEE Index to Real Estate Mortgages — Greenville County, S. C.

REG. U. S. PAT. OFFICE *Chas McCott* County Indexes Since 1888 An Identifying Trade Mark

Open at Proper Tab according to First Letter or Letters of Name and refer to Buff Sub-Index sheet for page reference.

COTT FAMILY NAME INDEX No. 75 © 1949
MADE BY THE COTT INDEX COMPANY, COLUMBUS, OHIO
SOLD BY PHOTO COPY SUPPLY, MAULDIN, S. C.

()

FILE NUMBER DATE OF RECORD	MORTGAGEES FAMILY NAMES	GIVEN NAMES ABCDEFGH	GIVEN NAMES IJKLMNO	GIVEN NAMES PQRSTUVWXYZ	MORTGAGORS	BOOK	PAGE	Amount	BRIEF DESCRIPTION, LOCATION, ETC. (Not Warranted)
2988 July 18, 1988 3722	Fairfield	<i>Hola Fairfield Financial Corp of Ga</i>			<i>etal</i> Joseph S. Babinski	1947	465	.00 162,400	<i>Lot 335 Botany Woods Sec VII</i>
July 21, 1988 3723	"	"	"	"	<i>etal</i> Thomas Z. Bailey	1948	268	.00 98,000	<i>Lot 187 Silverleaf Sec 4</i>
July 21, 1988 4313	"	"	"	"	<i>etal</i> Thomas L. Bailey	1948	276	.00	<i>Assoc. For mts on Pl. 1948 pg 268 Mtg assign Deed Fed & L. See II</i>
July 26, 1988 4307	"	"	"	"	<i>etal</i> Larry J. Cox	1949	68	.00 62,900	<i>Lot 84 Palmetto Downs</i>
July 26, 1988 4579	"	"	"	"	<i>etal</i> Larry J. Cox	1949	76	.00	<i>Assoc. For mts on Pl. 1949 pg 68 Mtg assign Deed Fed & L.</i>
July 27, 1988 4620	"	"	"	"	<i>etal</i> Daniel C. Blackmon	1949	337	.00 94,500	<i>mtg. assign Pt lot 2 + 3 Jindel Ave.</i>
July 27, 1988 4678	"	"	"	"	<i>etal</i> Ed. A. Hoosh	1949	363	.00 59,400	<i>mtg. + assign Dairburg Square Eastgate Village Sub. Lot 35 Georgetown Circle + On Sherwood Court</i>
July 27, 1988 4685	"	"	"	"	<i>etal</i> Joseph Israel	1949	423	.00 49,800	<i>Lot 8 Helbrand Blvd + Sharon</i>
July 27, 1988 5213	"	"	"	"	<i>etal</i> Joseph Israel	1949	431	.00	<i>Assoc. For mts on Pl. 1949 pg 423 Mtg assign Deed Fed & L. Reg.</i>
July 29, 1988 5333	"	"	"	"	<i>etal</i> Jimmie D. Jones	1950	275	.00 38,700	<i>mtg. + assign Unit 18 Bridgeway Horiz. Prop See 2</i>
July 29, 1988 5300	"	"	"	"	<i>etal</i> George W. March, Jr	1950	460	.00 108,000	<i>Lot 123 Coralvine Court Westliff</i>
July 29, 1988 "	"	"	"	"	<i>etal</i> George W. March, Jr	1950	468	.00	<i>mtg. Assign to Deed Fed & L. A + L. Assoc. For mts on Pl. 1950 pg. 460</i>
" 5993	"	"	"	"	" " " "	1950	468	.00	
Aug 2, 1988 6002	"	"	"	"	<i>etal</i> Martha Remy Hartness	1951	433	.00 50,000	<i>Lot 7 & Lot 8 Korotamak</i>
Aug 2, 1988 6533	"	"	"	"	<i>etal</i> Martha Remy Hartness	1951	441	.00	<i>Assoc For mts on Pl. 1951 pg 433 Mtg assign Deed Fed & L.</i>
Aug 5, 1988	"	"	"	"	<i>etal</i> James W. Barfield	1951	979	.00 54,800	<i>Lot 57 Montclair Sec 6</i>

REVERSE or MORTGAGEE Index to Real Estate Mortgages — Greenville County, S. C.

REG. U. S. PAT. OFFICE *Chas. McCott* County Indexes Since 1868 An Identifying Trade Mark

Open at Proper Tab according to First Letter or Letters of Name and refer to Buff Sub-Index sheet for page reference.

COTT FAMILY NAME INDEX No. 75 © 1949 MADE BY THE COTT INDEX COMPANY, COLUMBUS, OHIO SOLD BY PHOTO COPY SUPPLY, MAULDIN, S. C.

FILE NUMBER DATE OF RECORD	MORTGAGEES FAMILY NAMES	GIVEN NAMES ABCDEFGHIJ	GIVEN NAMES JKLMNO	GIVEN NAMES PQRSTUVWXYZ	MORTGAGORS	BOOK	PAGE	Amount	BRIEF DESCRIPTION, LOCATION, ETC. (Not Warranted)
6530 Aug 5, 1988	Fairfield	d/b/a Fairfield Financial Corp of Ga.			et al James W. Parsfield	1951	987		Assn. 2or mts see Bk 1951 pg 979 Mtg assign DeCATUR Fed S+L
6855 Aug 8, 1988	"	d/b/a Fairfield Financial Corp of Ga			et al Joseph N. Boutross	1952	351	100 93,200	Lot 9 Park Lane S+L. Assn 2or mts see Bk 1952 pg 351 Mtg assign DeCATUR Fed
6843 Aug 8, 1988	"	d/b/a Fairfield Financial Corp of Ga			Joseph N. Boutross	1952	355		Assn. 2or mts see Bk 1952 pg 897 Mtg assign DeCATUR Fed S+L
7354 Aug 9, 1988	"	d/b/a Fairfield Financial Corp of Ga			et al Frank W. Garlock	1952	903		Cherewith Dr, Carrington Greene Pl lot 18 + pt lot 41 Clvington Way
7358 Aug 9, 1988	"	"	"	"	et al Frank W. Garlock	1952	897	200,000	Hunters Woods Sec 1 Ph 2 Lot 139 Hunters Hill Rd; Cleveland Forest
7538 Aug 10, 1988	"	"	"	"	Stephen Hill, et al	1953	76	110,000	Lot 109 + pt lots 110 + 108
7929 Aug 12, 1988	"	"	"	"	S. Donald Gibbins, et al	1953	447	60,000	Lot 5 Ruermeier Sub. Requie
7990 Aug 12, 1988	"	"	"	"	Gardner N. Sherlock, et al	1953	517	212,000	Unit 1-B McDaniel Hpts Hwy Prop S+L. Assn 2or mts see Bk 1953 pg 447
8094 Aug 12, 1988	"	"	"	"	Elizabeth L. Adcock	1953	721	25,000	
7927 Aug 12, 1988	"	"	"	"	et al S. Donald Gibbins	1953	455		
"	"	"	"	"	"	1953	455		
7958 Aug 12, 1988	"	"	"	"	et al Gardner N. Sherlock	1953	525		Assn 2or mts see Bk 1953 pg 517 Mtg assign DeCATUR Fed S+L
8352 Aug 15, 1988	"	"	"	"	Donald M. Coggins, et al	1954	38		Falls ph 1 sec 1 Lot 29 Braikap Dr Pelham
8363 Aug 15, 1988	"	"	"	"	Donald M. Coggins, et al	1954	46		Assn for mtg see Bk 1954 pg 38 Mtg assign to DeCATUR Fed S+L
8681 Aug 16, 1988	"	"	"	"	et al Hawkins M. Cook Jr.	1954	523		Assn. 2or mts see Bk 1954 pg 519 Mtg assign DeCATUR Fed S+L
8648 Aug 16, 1988	"	"	"	"	Hawkins M. Cook Jr	1954	519	79,700	Lot 9 + 11 Kenwood Place

DIRECT or MORTGAGOR Index to Real Estate Mortgages — Greenville County, S. C.

REG. U. S. PAT. OFFICE *ChemMott* County Indexes Since 1888 An Identifying Trade Mark

Open at Proper Tab according to First Letter or Letters of Name and refer to Buff Sub-Index sheet for page reference.

COTT FAMILY NAME INDEX No. 75 © 1949
MADE BY THE COTT INDEX COMPANY, COLUMBUS, OHIO
SOLD BY PHOTO COPY SUPPLY, MAULDIN, S. C.

()

FILE NUMBER DATE OF RECORD	MORTGAGORS FAMILY NAMES	GIVEN NAMES ABCDEFGH	GIVEN NAMES IJKLMNO	GIVEN NAMES PQRSTUVWXYZ	MORTGAGEES	BOOK	PAGE	Amount	BRIEF DESCRIPTION, LOCATION, ETC. (Not Warranted)
9460 Aug 22, 1988	Fairfield	4/01a Fairfield Financial Corp of Ga Financial Corp			M. Susan Eglin	1955	463		1/2 Acre for mts see Bk 1955 pg 455 Mtg assign) Deatur Jud
9458 Aug 22, 1988	"	"	"	" "	M. Susan Eglin	1955	455	56,500	Plot bk 12-4 pg 10 Pt lot 46 w. of D.W. Cochran
9710 Aug 23, 1988	"	"	"	" "	Joseph M. Shay ^{et al}	1955	713	83,600	Crk Ph I Lot 4 Fox Ridge at Pickett
9766 Aug 23, 1988	"	"	"	" "	Ulrich Dohle	1955	775	94,000	Re record Sub for mts see Bk 1929 pg 752 Lot 27 Pickett Falls Ph I
9997 Aug 24, 1988	"	"	"	" "	Joseph G. Wiley III ^{et al}	1956	65	156,800	Mtg assign Mill Sub. Lot 57 Farm Valley Court, Sugar
106037 Aug 24, 1988	"	"	"	" "	Raymond L. Hallbach ^{et al}	1956	92	76,000	Mtg assign re record Sp for orig mtg see Bk 1940 pg 900 1 acre Bresham Rd. Austin
10152 Aug 25, 1988	"	"	"	" "	Leo Howard Hill, Jr. ^{et al}	1956	255	116,000	Lot 27 Brookside Court
10232 Aug 25, 1988	"	"	"	" "	Roy P. Emory ^{et al}	1956	363	144,800	Lot 10 Paris Point
10164 Aug 25, 1988	"	"	"	" "	Leo Howard Hill Jr. ^{et al}	1956	263		1/2 Acre for mts see Bk 1956 pg 255 Mtg assign) Deatur Jud
10419 Aug 26, 1988	"	"	"	" "	Fred D. Wessch ^{et al}	1956	610	90,700	Mtg assign Lot 1 Half Mile Lake Ph 1A
11306 Aug 31, 1988	"	"	"	" "	Richard K. Alford ^{et al}	1957	835	99,700	Lot 2 Spring Crest
11305 Sept 1, 1988	"	"	"	" "	Richard K. Alford ^{et al}	1957	843		Assoc for mts see Bk 1957 pg 835 Mtg assign) Deatur Jud 1/2
11484 Sept 1, 1988	"	"	"	" "	Catherine R. Jones	1958	89	96,800	Mtg assign Lot 8 Zanneau Dr.
11671 Sept 2, 1988	"	"	"	" "	Kathy E. Plimmer	1958	338	50,800	Mtg assign Lot 77 Summit Dr.
12035 Sept 6, 1988	"	"	"	" "	Zee V. Inadway ^{et al}	1958	804	60,000	Phase I Lot 38 Honeybee Lane Pickett Creek

(over)

DIRECT or MORTGAGOR Index to Real Estate Mortgages — Greenville County, S. C.

REG. U. S. PAT. OFFICE *Chas McCott* County Indexes Since 1888 An Identifying Trade Mark

Open at Proper Tab according to First Letter or Letters of Name and refer to Buff Sub-Index sheet for page reference.

COTT FAMILY NAME INDEX No. 75 © 1949
MADE BY THE COTT INDEX COMPANY, COLUMBUS, OHIO
SOLD BY PHOTO COPY SUPPLY, MAULDIN, S. C.

FILE NUMBER DATE OF RECORD	MORTGAGORS FAMILY NAMES	GIVEN NAMES ABCDEFGHIJ	GIVEN NAMES JKLMNO	GIVEN NAMES PQRSTUVWXYZ	MORTGAGEES	BOOK	PAGE	Amount	BRIEF DESCRIPTION, LOCATION, ETC. (Not Warranted)
11994 Sept 6, 1988	Fairfield	2161a Fairfield Financial Corp. of Ga. Financial Corp			<i>et al</i> Ray P. Emory	1958	751		Mtg Assign to Deatrice Federal Savings + Loan Assoc For Mtg see Bh 1956 pg. 363
" 12034 Sept 6, 1988	"	"	"	"	" Lee V. Inadway	1958	812		
" 12938 Sept 12, 1988	"	"	"	"	<i>et al</i> Eric D. Hall	1958	812	64,000	Mtg Assign to Deatrice Federal Savings + Loan Assoc For Mtg. see Bh 1958 pg. 804 Sec. 3 Lot 171 Monahan Dr. Powderhorn
" 13878 Sept 16, 1988	"	"	"	"	<i>et al</i> James W. Jerry Jr.	1959	822	175,100	pt Lot 13 Riverside Dr Marshall Forest also rights to alley.
" 13880 Sept 16, 1988	"	"	"	"	" Marguerite J. Hays	1960	969	58,900	Lynn St Lot 12 West Prentiss Ave +
" 13872 Sept 16, 1988	"	"	"	"	<i>et al</i> James W. Jerry Jr.	1961	12		Mtg Assign to Deatrice Fed S + L Assoc. For Mtg see Bh 1960 pg. 969
" 13871 Sept 16, 1988	"	"	"	"	" Marguerite J. Hays	1960	989		
" 14070 Sept 19, 1988	"	"	"	"	" Dorothy H. Brown	1961	16		Mtg Assign to Deatrice Fed S + L Assoc. For Mtg see Bh 1961 pg. 12 Assoc. For Mtg see Bh 1961 pg. 161
" 14061 Sept 19, 1988	"	"	"	"	" Dorothy H. Brown	1961	168	27,900	Mtg assign Deatrice Fed S + L Place Hwy Prop Reg. Unit A-25 Middleton
" 15419 Sept 26, 1988	"	"	"	"	" David R. Hackney	1961	161		Lot 2. Assoc. For Mtg see Bh 1962 pg. 553
" 15421 Sept 26, 1988	"	"	"	"	" David R. Hackney	1962	561	62,700	Mtg assign Deatrice Fed Heritage Hill sub. Lot 29 Butler Spring Rd.

REVERSE or MORTGAGEE Index to Real Estate Mortgages — Greenville County, S. C.

REG. U. S. PAT. OFFICE *Chas McCott* County Indexes Since 1888 An Identifying Trade Mark

☞ Open at Proper Tab according to First Letter or Letters of Name and refer to Buff Sub-Index sheet for page reference.

COTT FAMILY NAME INDEX No. 75 © 1949
MADE BY THE COTT INDEX COMPANY, COLUMBUS, OHIO
SOLD BY PHOTO COPY SUPPLY, MAULDIN, S. C.

()

FILE NUMBER	MORTGAGEES FAMILY NAMES	GIVEN NAMES ABCDEFGH	GIVEN NAMES IJKLMNO	GIVEN NAMES PQRSTUVWXYZ	MORTGAGORS	BOOK	PAGE	Amount	BRIEF DESCRIPTION, LOCATION, ETC. (Not Warranted)
DATE OF RECORD									
15423 Sept 26, 1988	Fairfield	DBA Fairfield Financial Corp.			Dennis P. Quarles	1962	562	89,500	Lot 66 Foxwood Sub. Estate Sec C
15568 Sept 27, 1988	"	"	"	"	Joseph A. Rhodes, Jr.	1962	803	176,000	Lot 14 Parkins Mill Rd. Home Heights
15645 Sept 27, 1988	"	"	"	"	Thomas T. Hodges	1962	889	120,100	Lot 29 Longview Terrace Forest Assoc. For Mtgs see Bk 1962 pg 803
15572 Sept 27, 1988	"	"	"	"	Joseph A. Rhodes Jr.	1962	811		Mtgs Assign to Deedman Feb 4 & 7.
15643 Sept 27, 1988	"	"	"	"	Thomas T. Hodges	1962	898		Assoc. For Mtgs see Bk 1962 pg 889 Mtgs Assign to Deedman Feb 4 & 7.
16534 Sept 30, 1988	"	"	"	"	Charles C. Archibald et al	1964	52	71,000	Del Norte Eats. Sec II Lot 267 Ellesmere Dr.
16523 Sept 30, 1988	"	"	"	"	Robert H. Bowman et al	1964	69	16,900	Sec. 2, also rights Lot 21 "Carriington Green"
16503 Sept 30, 1988	"	"	"	"	Charles C. Archibald	1964	60		Lot 2 Ann for mtgs see Bk 1964 pg 52 Mtgs assign Deedman Feb.
16513 Sept 30, 1988	"	"	"	"	Robert H. Bowman	1964	85		Assoc. For Mtgs see Bk 1964 pg 69 Mtgs assign Deedman Feb 4 & 7.
17359 Oct 6, 1988	"	"	"	"	Robert W. Hassold	1965	215		Assoc. For Mtgs see Bk 1965 pg 207 Mtgs assign Deedman Feb 4 & 7.
17359 Oct 6, 1988	"	"	"	"	Robert W. Hassold	1965	207	186,000	Blvd Lot 165 Leander Pk. Blvd.
17850 Oct 10, 1988	"	"	"	"	Richard Z. Franz	1965	828	40,000	Lot 31 Oak meadow
17853 Oct 10, 1988	"	"	"	"	Richard Z. Franz	1965	840		Assoc. For Mtgs see Bk 1965 pg 828 Mtgs assign Deedman Feb 4 & 7.
18387 Oct 12, 1988	"	"	"	"	Stephen A. Shraikill	1966	355	82,800	Lot 16 Forest Heights
18393 Oct 12, 1988	"	"	"	"	Stephen A. Shraikill	1966	363		Assoc For Mtgs see Bk 1966 pg 355 Mtgs assign Deedman Feb 4 & 7.
18846 Oct 14, 1988	"	"	"	"	Claude Wayne Neely	1966	846	80,600	Cedar Ridge Sub. Lot 1 Cedar Ridge Ln.

REVERSE or MORTGAGEE Index to Real Estate Mortgages — Greenville County, S. C.

REG. U. S. PAT. OFFICE *Chas. McCott* County Indexes Since 1888 An Identifying Trade Mark

Open at Proper Tab according to First Letter or Letters of Name and refer to Buff Sub-Index sheet for page reference.

COTT FAMILY NAME INDEX No. 75 © 1949 MADE BY THE COTT INDEX COMPANY, COLUMBUS, OHIO SOLD BY PHOTO COPY SUPPLY, MAULDIN, S. C.

FILE NUMBER DATE OF RECORD	MORTGAGEES FAMILY NAMES	GIVEN NAMES ABCDEFGH	GIVEN NAMES IJKLMNO	GIVEN NAMES PQRSTUVWXYZ	MORTGAGORS	BOOK	PAGE	Amount	BRIEF DESCRIPTION, LOCATION, ETC. (Not Warranted)
18830 Oct 14, 1988	Fairfield	Abba Fairfield	Financial Corp	Financial Corp Ga.	Claude Wayne Neely	1966	859		Assoc. for Mtg see Bk 1966 pg 846 Mtg assign Deed 212.
19093 Oct 17, 1988	"	"	"	"	Janie A. Ligon	1967	111	42,000	Unit 6 Brentwood. Hwy Prop Reg. for Mtg see PL 1935 pg 636
19520 Oct 19, 1987	"	"	"	"	Martha Boney Hartness	1967	597	50,000	Re-nc. for orig see Bk 1951 pg 433 lt 7d pt lt 8 Kanteran -
20606 Oct 26, 1988	"	"	"	"	John Paul Hite et al	1968	841	135,000	Rd. Brookside Forest sub Pt lots 13+14 Marshall Bridge
20605 Oct 26, 1988	"	"	"	"	John Paul Hite et al	1968	849		AV. Com for mtg see PL 1968 pg 841 Mtg assign Deed 212
20650 Oct 27, 1988	"	"	"	"	Drina L. Myers	1968	896	35,900	Pump Reg. Unit 5 Bridgman Hwy
20793 Oct 27, 1988	"	"	"	"	Jay B. Wilson et al	1969	130	69,300	Lot 25 Martindale
21106 Oct 31, 1988	"	"	"	"	E. Neil Walker et al	1969	602	82,400	pg 72 Lot 7 = 1.63 acres Plot Bk 7-A
21335 Oct 31, 1988	"	"	"	"	James A. Stone et al	1969	919	130,000	Holly Jew Plantation Phase III Sec III Lot 48 Country Side Lane
21080 Oct 31, 1988	"	"	"	"	E. Neil Walker et al	1969	610		Mtg Assign to Deed 212 S 2 1/2 Assoc. for mtg see Bk 1969 pg 602
21509 Nov 1, 1988	"	"	"	"	Elizabeth H. Morgan	1970	104	32,900	Lot 4 Pine St. Green
21514 Nov 1, 1988	"	"	"	"	Elizabeth H. Morgan	1970	112		Mtg Assign to Deed 212 S 2 1/2 Assoc. for mtg see Bk 1970 pg 104
22314 Nov 4, 1988	"	"	"	"	Richard C. Oslap et al	1971	129	82,000	Auger Creek Sec I Lot 283 Silver Creek Court Hwy I

REVERSE or MORTGAGEE Index to Real Estate Mortgages — Greenville County, S. C.

30
()

REG. U. S. PAT. OFFICE *Chas McClellan* County Indexes Since 1888 An Identifying Trade Mark

☞ Open at Proper Tab according to First Letter or Letters of Name and refer to Buff Sub-Index sheet for page reference.

COTT FAMILY NAME INDEX No. 75 © 1949
MADE BY THE COTT INDEX COMPANY, COLUMBUS, OHIO
SOLD BY PHOTO COPY SUPPLY, MAULDIN, S. C.

FILE NUMBER	DATE OF RECORD	MORTGAGEES FAMILY NAMES	GIVEN NAMES ABCDEFGH	GIVEN NAMES IJKLMNO	GIVEN NAMES PQRSTUVWXYZ	MORTGAGORS	BOOK	PAGE	Amount	BRIEF DESCRIPTION, LOCATION, ETC. (Not Warranted)
22667	Nov 7, 1988	Fairfield	d/b/a Fairfield Financial Corp of Ga			Robert L. Overly et al	1971	489	72,600	see Blk 1943 pg 21 Lot 3 Colonial Acres Farming
22684	Nov 7, 1988	"	"	"	"	John J. Hartman et al	1971	509	150,000	Ph II Lot 66 Sunnyside Woods Sec III
22685	Nov 7, 1988	"	"	"	"	Michael H. Pace et al	1971	517	146,700	Crosswinds at Silverleaf Sec 5 Lot 210 East Silverleaf Pt +
22845	Nov 8, 1988	"	"	"	"	Michael H. Pace et al	1971	700		Assoc. for mtg see Blk 1971 pg 517 Mtg assign Deed to D. H. Assoc. for mtg see Blk 1971 pg 509
22844	Nov 8, 1988	"	"	"	"	John J. Hartman et al	1971	701		Mtg assign Deed to D. H. Assoc. for mtg see Blk 1971 pg 509
23660	Nov 14, 1988	"	"	"	"	Claude Wayne Neely	1972	542	80,600	Lot 1 Cedar Ridge Lane Cedar Ridge Sub. for eig Mtg see Blk 1966 pg 846
24840	Nov 21, 1988	"	"	"	"	Charles L. Little Jr et al	1973	737	180,000	Lot 37 Brookside Forest Assoc. for mtg see Blk 1973 pg 737
24834	Nov 21, 1988	"	"	"	"	Charles L. Little Jr et al	1973	745		Mtg assign to Deed to D. H. Assoc. for mtg see Blk 1975 pg 156
26048	Nov 30, 1988	"	"	"	"	Kenneth S. Jones et al	1975	160		Mtg assign Deed to D. H. Assoc. for mtg see Blk 1975 pg 156
26046	Nov 30, 1988	"	"	"	"	Kenneth S. Jones et al	1975	156	96,800	Lot 18 Honeybee Lane
26257	Dec 1, 1988	"	"	"	"	George E. Pettit et al	1975	469	31,300	Lot 32 Dubland Pk
26327	Dec 1, 1988	"	"	"	"	Walter P. Thomason et al	1975	591	85,000	Lot 5 Oak Hollow Sec 1
26395	Dec 1, 1988	"	"	"	"	Margaret R. Sheppard et al	1975	688	71,900	Ph II Lot 187 Cliff Ridge Colony
26314	Dec 1, 1988	"	"	"	"	Walter P. Thomason et al	1975	596		Mtg assign to Deed to D. H. Assoc. for mtg see Blk 1975 pg 591
		"	"	"	"	"	1975	596		

REVERSE or MORTGAGEE Index to Real Estate Mortgages — Greenville County, S. C.

REG. U. S. PAT. OFFICE *Chas. McCall* County Indexes Since 1888 An Identifying Trade Mark

Open at Proper Tab according to First Letter or Letters of Name and refer to Buff Sub-Index sheet for page reference.

COTT FAMILY NAME INDEX No. 75 © 1949
MADE BY THE COTT INDEX COMPANY, COLUMBUS, OHIO
SOLD BY PHOTO COPY SUPPLY, MAULDIN, S. C.

FILE NUMBER DATE OF RECORD	MORTGAGEES FAMILY NAMES	GIVEN NAMES ABCDEFGHIJ	GIVEN NAMES JKLMNO	GIVEN NAMES PQRSTUVWXYZ	MORTGAGORS	BOOK	PAGE	Amount	BRIEF DESCRIPTION, LOCATION, ETC. (Not Warranted)
26398 Dec. 1988	Fairfield				Margaret R. Sherwood	1975	694		Mtg Assign to Deatur 3rd St. Assoc. for Mtg see Bl. 1975 pg. 688
"	"	"	"	"	" " "	1975	694		
27311 Dec 7, 1988	"	"	"	"	James W. Barfield ^{etal}	1976	695	54,800	2.2 Mtg see Bl. 1951 pg 979 Lot 57 Montclair Ave 6
27918 Dec 12, 1988	"	"	"	"	V. Wayne Gibson ^{etal}	1977	341	45,000	2.2 acre tract S.C. Hwy 414
28068 Dec 12, 1988	"	"	"	"	Donna J. Houser	1977	476	65,700	Lot 15 Green Creek Pkwy I 2nd St. L. Ann St. Mtg see Bl. 1977 pg 476
28056 Dec 12, 1988	"	"	"	"	Donna J. Houser	1977	484		Mtg assign Deatur
28864 Dec 16, 1988	"	"	"	"	Charles R. Boyer ^{etal}	1978	383	140,000	Lot 22 Summumplan
28919 Dec 16, 1988	"	"	"	"	Cathy E. Webber ^{etal}	1978	457	46,200	Pt. lot 55 Cherokee Park
28863 Dec 16, 1988	"	"	"	"	Charles R. Boyer ^{etal}	1978	387		Mtg assign Deatur 3rd St. Assoc. for Mtg see Bl. 1978 pg 383
"	"	"	"	"	" " "	1978	387		
28905 Dec 16, 1988	"	"	"	"	Cathy E. Webber ^{etal}	1978	461		Mtg Assign to Deatur 3rd St. Assoc. for Mtg see Bl. 1978 pg. 457
"	"	"	"	"	" " "	1978	461		
30326 Dec 28, 1988	"	"	"	"	William P. Eason ^{etal}	1980	386	78,000	Pointe Sub. Sec. 3 Lot 39 Fielding Way Oak
30355 Dec 28, 1988	"	"	"	"	Isby J. Smith, Jr. ^{etal}	1980	434	101,600	Sec 4 Lot 240 Powderhorn Map 2
30327 Dec 28, 1988	"	"	"	"	William P. Eason ^{etal}	1980	394		Assoc for Mtg see Bl. 1980 pg. 386 Mtg Assign to Deatur 3rd St. + 2. St.
130957 Dec 30, 1988	"	"	"	"	Spencer R. Allen, Jr. ^{etal}	1981	210	85,000	Lot M. E. Linn St + Cleveland

REVERSE or MORTGAGEE Index to Real Estate Mortgages — Greenville County, S. C.

REG. U. S. PAT. OFFICE *Chas McCott* County Indexes Since 1888
An Identifying Trade Mark

☞ Open at Proper Tab according to First Letter or Letters of Name and refer to Buff Sub-Index sheet for page reference.

COTT FAMILY NAME INDEX No. 75 © 1949
MADE BY THE COTT INDEX COMPANY, COLUMBUS, OHIO
SOLD BY PHOTO COPY SUPPLY, MAULDIN, S. C.

()

FILE NUMBER DATE OF RECORD	MORTGAGEES FAMILY NAMES	GIVEN NAMES ABCDEFGHIJ	GIVEN NAMES JKLMNO	GIVEN NAMES PQRSTUVWXYZ	MORTGAGORS	BOOK	PAGE	Amount	BRIEF DESCRIPTION, LOCATION, ETC. (Not Warranted)
130 Jan 3, 1989	Fairfield	Alpha Fairfield	Demarcel	Corp & Da.	Barry D. Hammond ^{et al}	Mtg + assign 1981	493	85,400	Lot 78 Northwood
175 Jan 3, 1989	"	"	"	"	Spencer R. Allen Jr. ^{et al}	1981	512		Mtg assign Deed 2nd. Assoc. 2nd Mtg per Bk 1981 pg 210
502 Jan 5, 1989	"	"	"	"	Donna J. House ^{et al}	Remort 1981	894	65,700	per Bk 1979 pg 476 Lot 15 Laurel Creek Ph I 2nd Mtg
1767 Jan 12, 1989	"	"	"	"	Donald W. Frazier ^{et al}	1983	268	103,400	Lot 21 Ashley Oaks
1849 Jan 13, 1989	"	"	"	"	Donald W. Frazier ^{et al}	1983	397		Assoc. 2nd Mtg per Bk 1983 pg 268 Mtg assign Deed Lot 21
2172 Jan 16, 1989	"	"	"	"	Carlton Z. Adair ^{et al}	1983	834	142,500	Lot 34 Chanticleer Sec I
2169 Jan 16, 1989	"	"	"	"	Carlton Z. Adair ^{et al}	1983	838		Assoc 2nd Mtg per Bk 1983 pg 834 Mtg assign Deed Lot 34
3640 Jan 25, 1989	"	"	"	"	Thomas V. Neal ^{et al}	Mtg + assign 1985	348	79,800	Lot Clarendon Ave
4054 Jan 27, 1989	"	"	"	"	Daniel J. Robinson ^{et al}	1985	845	70,700	Lot 4 Colonial Ave Sec II
4065 Jan 27, 1989	"	"	"	"	Daniel J. Robinson ^{et al}	1985	857		Mtg assign to Deed Lot 4 + 2. Assoc. 3rd Mtg per Bk 1985 pg 845
4315 Jan 30, 1989	"	"	"	"	Roger P. Messier ^{et al}	Mtg + assign 1986	92	105,000	Barrington Park Dr. Barrington Park Lot 79 Scarborough Dr +
4363 Jan 31, 1989	"	"	"	"	Robert E. Strum ^{et al}	1986	200	50,000	Lot 58 Pebble Creek Ph I Great Sp.
4463 Jan 31, 1989	"	"	"	"	Randall L. McCracken ^{et al}	1986	282	52,400	Lot 20 Rolling Hills Ph II Assoc 2nd Mtg per Bk 1986 pg 200
4365 Jan 31, 1989	"	"	"	"	Robert E. Strum ^{et al}	1986	208		Mtg assign Deed Lot 21

REVERSE or MORTGAGEE Index to Real Estate Mortgages — Greenville County, S. C.

REG. U. S. PAT. OFFICE *Chas McCott* County Indexes Since 1888
An Identifying Trade Mark

Open at Proper Tab according to First Letter or Letters of Name and refer to Buff Sub-Index sheet for page reference.

COTT FAMILY NAME INDEX No. 75 © 1949
MADE BY THE COTT INDEX COMPANY, COLUMBUS, OHIO
SOLD BY PHOTO COPY SUPPLY, MAULDIN, S. C.

FILE NUMBER DATE OF RECORD	MORTGAGEES FAMILY NAMES	GIVEN NAMES ABCDEFGHIJ	GIVEN NAMES JKLMNOPQ	GIVEN NAMES RSTUVWXYZ	MORTGAGORS	BOOK	PAGE	Amount	BRIEF DESCRIPTION, LOCATION, ETC. (Not Warranted)
4470 Jan 31, 1989 5167	Fairfield	d/b/a Fairfield Financial Corp. Ga.	Financial Corp.		Randall L. McCracken <i>et al</i>	1986	287		Assoc for Mtg see Bk 1986 pg 282 Mtg assign Decatur Fed 212 Sub. Phase I Sec 2
Feb 3, 1989 5197	"	"	"	"	Henry Levy	1987	154	142,400	Lot 28 Dandstone Dr. Lakeside Assoc for Mtg see Bk 1987 pg 154
Feb 3, 1989 5468	"	"	"	"	Alexy Levy	1987	162		Mtg assign Decatur Fed 212
Feb 6, 1989 5473	"	"	"	"	Malcolm P. Thomas <i>et al</i>	1987	442	135,200	Lot 279 Dilunlap Sec 6 Assoc. for Mtg see Bk 1987 pg 442
Feb 6, 1989 6557	"	"	"	"	Malcolm P. Thomas <i>et al</i>	1987	450		Mtg assign Decatur Fed 212
Feb 14, 1989 6544	"	"	"	"	James W. Fowler <i>et al</i>	1988	670	63,000	North Hills Lot 88 McDonald Pt 2nd Mtg see Bk 1988 pg 670
Feb 14, 1989 7480	"	"	"	"	James W. Fowler <i>et al</i>	1988	674		Mtg assign Decatur Fed 212. Assoc.
Feb 20, 1989 7479	"	"	"	"	John E. Center <i>et al</i>	1989	682	166,500	Lot 35 Oak Hollow Sec I A 1/2. Assoc. for Mtg see Bk 1989 pg 682
Feb 20, 1989 7882	"	"	"	"	John E. Center <i>et al</i>	1989	686		Mtg assign Decatur Fed
Feb 22, 1989 7691	"	"	"	"	Louis D. Smith <i>et al</i>	1990	068	85,500	Lot 15 Knollwood
Feb 22, 1989	"	"	"	"	William P. Eason <i>et al</i>	Record 1989	901	78,000	Fielding way. for Mtg see Lot 39 Oak Pointe Sec III } Bk 1980 pg 386
"	"	"	"	"	"	Record 1989	901		
7692 Feb 22, 1989	"	"	"	"	William P. Eason <i>et al</i>	Record 1989	909		Mtg assign Decatur Fed
"	"	"	"	"	"	Record 1989	909		A 1/2. Assoc. for Mtg see Bk 1980 pg 386 + Record Mtg Bk 1989 pg 901
7879 Feb 22, 1989	"	Financial Assoc. of N.C.			Louis D. Smith <i>et al</i>	1990	072		Assoc. for Mtg see Bk 1990 pg 68
7978 Feb 23, 1989	"	d/b/a Fairfield Financial Corp. Ga.	Financial Corp.		Laurence Z. Tomblin <i>et al</i>	Mtg + Assign 1990	152	68,800	Mtg Assign to Decatur Fed A + Z Lot 3 Artillery Rd.

INDIRECT or MORTGAGEE Index to Real Estate Mortgages — Greenville County, S. C.

REG. U. S. PAT. OFFICE *Chambers* County Indexes Since 1888 An Identifying Trade Mark

Open at Proper Tab according to First Letter or Letters of Name and refer to Buff Sub-Index sheet for page reference.


COTT FAMILY NAME INDEX No. 75 © 1949
MADE BY THE COTT INDEX COMPANY, COLUMBUS, OHIO
SOLD BY PHOTO COPY SUPPLY, MAULDIN, S. C.

()

FILE NUMBER	MORTGAGEES FAMILY NAMES	GIVEN NAMES ABCDEFGHIJ	GIVEN NAMES KLMNO	GIVEN NAMES PQRSTUVWXYZ	MORTGAGORS	BOOK	PAGE	Amount	BRIEF DESCRIPTION, LOCATION, ETC. (Not Warranted)
8837 Mar 1, 1989	Fairfield	d/b/a Fairfield Financial Corp of Ga Financial Corp.			James W. Evans ^{et al}	Mtg + Assign 1991	205	144,400	Lot 34 Stone Creek Sub. see Bk 1890 pg 411 Modification agreement for Mtg
9301 Mar 2, 1989	"	"	"	"	John M. Hatfield ^{et al}	1991	750		
10608 Mar 10, 1989	"	"	"	"	Raymond S. Calabro, Jr	1993	75	77,400	Lot 23 Quincy Acres Sub Assoc for Mtg see Bk 1993 pg 75 Mtg assign Decatur Fed Dist
10629 Mar 10, 1989	"	"	"	"	Raymond S. Calabro Jr.	1993	83		
11693 Mar 17, 1989	"	"	"	"	Thomas V. Neal ^{et al}	Remort 1994	223	79,800	see Bk 1985 pg 348 Lot Clarendon Ave for Mtg
11954 Mar 20, 1989	"	"	"	"	Raymond S. Calabro, Jr.	1994	549	77,400	Lot 23 Quincy Acres Sub.
11994 Mar 20, 1989	"	"	"	"	Herbert E. Sharpe, Jr. ^{et al}	Mtg + Assign 1994	604	84,500	Lot 25 Half Mile Lake Phase I B Adv. Assoc. for Mtg see Bk 1994 pg 549 Mtg assign Decatur Fed
11948 Mar 20, 1989	"	"	"	"	Raymond S. Calabro	1994	557		
12155 Mar 21, 1989	"	"	"	"	Denver R. Rawlings Jr. ^{et al}	1994	760	244,000	Lot 2 Parkins Mill Ct Assoc. for Mtg see Bk 1994 pg 760 Mtg assign Decatur Fed Dist
12147 Mar 21, 1989	"	"	"	"	Denver R. Rawlings Jr. ^{et al}	1994	768		
12786 Mar 24, 1989	"	"	"	"	Russell A. Pryor	1995	520	116,000	Page 81 Lot 11 Block L Plat Bk 16-W
12827 Mar 24, 1989	"	"	"	"	Peggy J. Joney	1995	582	66,000	Lot 36 Country Club Estates
12776 Mar 24, 1989	"	"	"	"	Russell A. Pryor	1995	524		Mtg Assign to Decatur Fed A + X. Assoc. for Mtg see Bk 1995 pg 520
"	"	"	"	"	" " "	1995	524		
12809 Mar 24, 1989	"	"	"	"	Peggy J. Joney	1995	586		Mtg Assign to Decatur Fed.
"	"	"	"	"	" " "	1995	586		Lot 2. Assoc for Mtg see Bk 1995 pg 582

INDIRECT or MORTGAGEE Index to Real Estate Mortgages — Greenville County, S. C.

REG. U. S. PAT. OFFICE *ChemCott* County Indexes Since 1888 An Identifying Trade Mark

 Open at Proper Tab according to First Letter or Letters of Name and refer to Buff Sub-Index sheet for page reference.

COTT FAMILY NAME INDEX No. 75 © 1949
MADE BY THE COTT INDEX COMPANY, COLUMBUS, OHIO
SOLD BY PHOTO COPY SUPPLY, MAULDIN, S. C.

FILE NUMBER DATE OF RECORD	MORTGAGEES FAMILY NAMES	GIVEN NAMES ABCDEFGHIJ	GIVEN NAMES JKLMNOPQ	GIVEN NAMES RSTUVWXYZ	MORTGAGORS	BOOK	PAGE	Amount	BRIEF DESCRIPTION, LOCATION, ETC. (Not Warranted)
12901 Mar 27, 1989	Fairfield	46/a Fairfield Financial Corp & Da. Financial Corp.			at al Charles R. Bolt	Mtg + assign 1995	678	.00 129,000	Lot 260 Lake Water ct woods
13192 Mar 28, 1989	"	"	"	"	at al Stephen J. Wittberger	1995	969	.00 140,000	Lot Windsor Dr Chelsea County In Mtg sub Bk 1995 ps. 969
13184 Mar 28, 1989	"	"	"	"	at al Stephen J. Wittberger	1995	977	.00	Mtg Assign to Bank of Columbia
13266 Mar 29, 1989	"	"	"	"	at al John P. Algar	1996	086	.00 74,500	Lot E. Augusta Place Devergen Place Sec 10
13385 Mar 29, 1989	"	"	"	"	at al Daniel R. Long	Mtg + assign 1996	243	.00 80,000	Lot 155 Bloomfield Lane Assoc for mtg sub Bk 1996 ps. 86
13270 Mar 29, 1989	"	"	"	"	at al John P. Algar	1996	092	.00	Mtg Assign to Deatur Fed 1 + 2. S'ville
13494 Mar 30, 1989	"	"	"	"	at al Douglas Kirk Bowling	1996	507	.00 49,950	Lot 45 Westwood Dr
13657 Mar 30, 1989	"	"	"	"	at al Ray E. Byington	Mtg + assign 1996	750	.00 62,000	Lot 18 Knollwood Hgts Hill Estate
13830 Mar 31, 1989	"	"	"	"	at al Knox H. White	1996	981	.00 120,000	Lot 15 Quail Hill on Quail
13828 Mar 31, 1989	"	"	"	"	at al Knox H. White	1996	989	.00	Mtg Assign to Deatur Fed 1 + 2. Assoc. for mtg sub Bk 1996 ps. 981
" "	"	"	"	"	" " " " " "	1996	989	.00	
14970 Apr 7, 1989	"	"	"	"	at al Mark A Williams	1998	385	.00 50,000	Lot 16 Chick Springs Dr. Park Sub.
15104 Apr 7, 1989	"	"	"	"	" Dus K. Poulos	1998	604	.00 55,000	Lot 77 Seabury on Merrifield
15117 Apr 7, 1989	"	"	"	"	at al Virgil D. Methower	Mtg + assign 1998	633	.00 95,900	Lot 40 Foxwood Sub. Assoc for mtg sub Bk 1998 ps 604
15093 Apr 7, 1989	"	"	"	"	" Dus K. Poulos	1998	605	.00	Mtg assign Deatur Fed 1 + 2.
15155 Apr 10, 1989	"	"	"	"	at al Michael R. Bright	1998	687	.00 67,500	Lot 12 Foxwood

INDIRECT or MORTGAGEE Index to Real Estate Mortgages — Greenville County, S. C.

REG. U. S. PAT OFFICE *ChamCott* County Indexes Since 1888 An Identifying Trade Mark

Open at Proper Tab according to First Letter or Letters of Name and refer to Buff Sub-Index sheet for page reference.

COTT FAMILY NAME INDEX No. 75 © 1949
MADE BY THE COTT INDEX COMPANY, COLUMBUS, OHIO
SOLD BY PHOTO COPY SUPPLY, MAULDIN, S. C.

()

FILE NUMBER DATE OF RECORD	MORTGAGEES FAMILY NAMES	GIVEN NAMES ABCDEFGHIJ	GIVEN NAMES JKLMNO	GIVEN NAMES PQRSTUVWXYZ	MORTGAGORS	BOOK	PAGE	Amount	BRIEF DESCRIPTION, LOCATION, ETC. (Not Warranted)
15157 Apr 16, 1989	Fairfield	d/p/a Fairfield Financial Corp of Ga			Michael R. Bright ^{et al}	1998	693		Assoc Fair Mtg, see Bk 1998p 687 Mtg assign Deed to Fed
15279 Apr 10, 1989	"	d/b/a Fairfield Financial Corp of Ga			Mark S. Williams ^{et al}	1998	843		Mtg Assign to Deed to Fed
"	"	"	"	"	"	1998	843		Mtg Assign to Deed to Fed
15319 Apr 11, 1989	"	d/b/a Fairfield Financial Corp of Ga.			J. J. Larisay ^{et al}	1998	913	205,100	Lot 12 Bowwood Lane
15317 Apr 11, 1989	"	d/p/a Fairfield Financial Corp of Ga.			J. J. Larisay ^{et al}	1998	921		Assoc Fair Mtg see Bk 1998p 913
15933 Apr 13, 1989	"	d/b/a Fairfield Financial Corp of Ga.			Eric H. Troutman ^{et al}	1999	592	58,400	Mtg assign Deed to Fed Forest Heights
16036 Apr 14, 1989	"	d/p/a Fairfield Financial Corp of Ga.			Duo K. Poulos	Record			Lot 31 Longview Terrace
16034 Apr 14, 1989	"	d/b/a Fairfield Financial Corp of Ga.			Duo K. Poulos	1999	738	55,000	Shady Ln Fair Mtg, see Bk 1998p 604 Lot 77 Mansfield PK.
16665 Apr 18, 1989	"	d/b/a Fairfield Financial Corp of Ga.			Duo K. Poulos	Record			Assoc. Fair Mtg see Bk 1998 p. 604
17817 Apr 26, 1989	"	d/p/a Fairfield Financial Corp of Ga			Michael D. Davis ^{et al}	2000	286	101,200	Mtg Assign to Deed to Fed Lot 16 Sleepy Hollow Sub
17820 Apr 26, 1989	"	d/b/a Fairfield Financial Corp of Ga			J. J. Larisay ^{et al}	Record			see Bk 1998p 913
18248 Apr 27, 1989	"	d/p/a Fairfield Financial Corp of Ga			J. J. Larisay ^{et al}	2001	638	205,100	Lot 12 Bowwood Lane Fair Mtg
18277 Apr 27, 1989	"	d/b/a Fairfield Financial Corp of Ga			Julian W. Taylor	Record			Assoc. Fair Mtg see Bk 1998 p. 913
18246 Apr 27, 1989	"	d/p/a Fairfield Financial Corp of Ga.			John C. Powell	2002	151	157,500	Mtg Assign to Deed to Fed See I Lot 46 River Oaks Map I
18681 May 1, 1989	"	d/b/a Fairfield Financial Corp of Ga.			Julian W. Taylor	2002	131		Ponderosa Rd. Home Estates See E Lot A Cleveland St. Ext +
18679 May 1, 1989	"	d/b/a Fairfield Financial Corp of Ga.			Paul K. Harris ^{et al}	2002	732	112,400	Ad. Assoc Fair Mtg see Bk 2002, p 127 Mtg assign Deed to Fed
	"	Financial Corp.			James J. McCourtis	2002	736	120,000	Lot 26 Sugar Creek Map 7 Phase II See 3-13 Lot 120 Holly Tree Plantation

INDIRECT or MORTGAGEE Index to Real Estate Mortgages — Greenville County, S. C.

REG. U. S. PAT. OFFICE *Chas. McCall* County Indexes Since 1888 An Identifying Trade Mark

 Open at Proper Tab according to First Letter or Letters of Name and refer to Buff Sub-Index sheet for page reference.

COTT FAMILY NAME INDEX No. 75 © 1949
MADE BY THE COTT INDEX COMPANY, COLUMBUS, OHIO
SOLD BY PHOTO COPY SUPPLY, MAULDIN, S. C.

FILE NUMBER DATE OF RECORD	MORTGAGEES FAMILY NAMES	GIVEN NAMES ABCDEFGHIJ	GIVEN NAMES KLMN	GIVEN NAMES PQRSTUWXYZ	MORTGAGORS	BOOK	PAGE	Amount	BRIEF DESCRIPTION, LOCATION, ETC. (Not Warranted)
19095 May 2, 1989	Fairfield	d/b/a Fairfield Financial Corp Ga	Financial Corp		Paul K. Harris <i>et al</i>	2003	211		Assoc Jan Mtg see Bk 2002 pg 732 Mtg assign Decatur Fed #1 L.
19094 May 2, 1989	"	"	"	"	James F. McCourtie	2003	210		Assoc Jan Mtg see Bk 2002 pg 736 Mtg assign to Decatur Fed #1 + 2.
19870 May 8, 1989	"	"	"	"	Michael B. Davis <i>et al</i>	2004	084	101,200	orig Mtg see Bk 2000 pg 286 Lot 16 Sleepy Hollow Ind. For
24328 June 5, 1989	"	"	"	"	Lawrence E. Janarella <i>et al</i>	2009	290	50,000	Rebbered P.U.D. Phase I Lot 8 Split Oak Court
24329 June 5, 1989	"	"	"	"	Lawrence E. Janarella <i>et al</i>	2009	294		Ad & Assoc Jan Mtg see Bk 2009 pg 290 Mtg assign Decatur Fed
25902 June 13, 1989	"	"	"	"	John M. Hatfield <i>et al</i>	2010	714		see Bk 1890 pg 411 Modification Agreement Jan Mtg
25957 June 15, 1989	"	"	"	"	David S. Boyd, Jr. <i>et al</i>	2010	921	180,000	Terra Wood Lot 37 Terra Wood Lane
25972 June 15, 1989	"	"	"	"	John W. Pisham	2010	938	63,100	Mauldin Phase VII Lot U-1 Woodwind Downhouse
26465 June 19, 1989	"	"	"	"	Dale S. Goldman <i>et al</i>	2011	528	98,500	See I Pt lot 5 Brookfield West Ind.
26463 June 19, 1989	"	"	"	"	Dale S. Goldman <i>et al</i>	2011	532		Ad & Assoc Jan Mtg see Bk 2011 pg 528 Mtg assign Decatur Fed
26801 June 25, 1989	"	"	"	"	Siegfried Hanning	2011	919	76,200	See I Lot 90 Forest Lake Phase II
27190 June 23, 1989	"	"	"	"	Larry J. Case	2012	345	32,600	Lot S.C. Hwy 59D Assoc Jan Mtg see Bk 2012 pg 477
27259 June 23, 1989	"	"	"	"	Dail Jacobo	2012	484		Mtg assign to Decatur Fed #1 + 2.
27253 June 23, 1989	"	"	"	"	Dail Jacobo	2012	477	60,000	Reg: Unit 157 Inglewood Herig Prop.
27883 June 27, 1989	"	"	"	"	Paul Freeman Jr. <i>et al</i>	2013	86	70,000	II Lot 182 Jarlston Way Cambridge
27872 June 27, 1989	"	"	"	"	Paul Freeman Jr. <i>et al</i>	2013	90		Sub. Assoc. Jan Mtg see Bk 2013 pg 86 Mtg assigned to Decatur Fed #1

INDIRECT or MORTGAGEE Index to Real Estate Mortgages — Greenville County, S. C.

REG. U. S. PAT. OFFICE *ChemCott* County Indexes Since 1888 An Identifying Trade Mark

Open at Proper Tab according to First Letter or Letters of Name and refer to Buff Sub-Index sheet for page reference.

COTT FAMILY NAME INDEX No. 75 © 1949
MADE BY THE COTT INDEX COMPANY, COLUMBUS, OHIO
SOLD BY PHOTO COPY SUPPLY, MAULDIN, S. C.

()

FILE NUMBER DATE OF RECORD	MORTGAGEES FAMILY NAMES	GIVEN NAMES ABCDEFGHIJ	GIVEN NAMES KLMNO	GIVEN NAMES PQRSTUWXYZ	MORTGAGORS	BOOK	PAGE	Amount	BRIEF DESCRIPTION, LOCATION, ETC. (Not Warranted)
28122 June 29, 1989 28141	Fairfield	1101a Fairfield Financial Corp. by Ex. Financial Corp.			Carla M. Armstrong	2613	402		Assoc. for Mtg see Bk 2013 pg. 398 Mtg Assign to Deedman Feb 1 + 2
June 29, 1989 28548	"	"	"	"	Carla M. Armstrong <i>utcl</i>	2013	398	53,000	Lot 1 Brenna Ave
June 30, 1989 28542	"	"	"	"	Michael A. Easley <i>utcl</i>	2013	905	106,500	Lot 23 Park Lane
June 30, 1989 28829	"	"	"	"	Michael A. Easley <i>utcl</i>	2013	909		Assoc. for Mtg see Bk 2013 pg. 905 Mtg assign Deedman Feb 1 + 2
July 3, 1989 28812	"	"	"	"	James H. Chance <i>utcl</i>	2014	286	100,000	Lot 107 Stratford Court
July 3, 1989 29007	"	"	"	"	James H. Chance <i>utcl</i>	2014	290		Assoc. for Mtg see Bk 2014 pg. 286 Mtg assign Deedman Feb 1 + 2
July 5, 1989 29014	"	"	"	"	Jean P. Davis	2014	581	38,500	Park Lot 119 + pt lot 120 Saquena
July 5, 1989 29147	"	"	"	"	Jean P. Davis	2014	585		Assoc. for Mtg see Bk 2014 pg. 581 Mtg assign Deedman Feb 1 + 2
July 5, 1989 29586	"	"	"	"	Michael A. Easley <i>utcl</i>	2014	747		2013 pg. 905 Affidavit for Mtg see Bk
July 7, 1989 29580	"	"	"	"	Wayne R. Byars <i>utcl</i>	2015	230		Assoc. for Mtg see Bk 2015 pg. 222 Mtg assign Deedman Feb 1 + 2
July 7, 1989 32270	"	"	"	"	Wayne R. Byars <i>utcl</i>	2015	222	62,700	Lot 56 Forest acres Edwards Forest Sec 3
July 24, 1989 32262	"	"	"	"	M. Diane Norvell	2018	035	82,000	Lot 13 Wood Hgts Ave
July 24, 1989 33043	"	"	"	"	M. Diane Norvell	2018	039		Assoc. for Mtg see Bk 2018 pg. 35 Mtg Assign to Deedman Feb 1 + 2
July 28, 1989 33637	"	"	"	"	Richard A. Smith <i>utcl</i>	2018	901	94,800	Aut Mauldin Lot 138 Forested woods
July 28, 1989 35833	"	"	"	"	Richard A. Smith <i>utcl</i>	2018	905		For Mtg see Bk 2018 pg. 901 Mtg Assign Deedman Feb 1 + 2 Assoc
Aug 11, 1984	"	"	"	"	Thomas R. Bryan <i>utcl</i>	2022	208	80,000	Lot 121 Heritage Lakes

INDIRECT or MORTGAGEE Index to Real Estate Mortgages — Greenville County, S. C.

REG. U. S. PAT. OFFICE *Chas. M. Cott* County Indexes Since 1888 An Identifying Trade Mark

Open at Proper Tab according to First Letter or Letters of Name and refer to Buff Sub-Index sheet for page reference.

COTT FAMILY NAME INDEX No. 75 © 1949
MADE BY THE COTT INDEX COMPANY, COLUMBUS, OHIO
SOLD BY PHOTO COPY SUPPLY, MAULDIN, S. C.

FILE NUMBER DATE OF RECORD	MORTGAGEES FAMILY NAMES	GIVEN NAMES ABCDEFGH	GIVEN NAMES IJKLMNO	GIVEN NAMES PQRSTUVWXYZ	MORTGAGORS	BOOK	PAGE	Amount	BRIEF DESCRIPTION, LOCATION, ETC. (Not Warranted)
35838 Aug 11, 1989	Fairfield	abfa Fairfield Financial Corp of Ga.	Financial Corp		Thomas R. Bryan ^{et al}	2022	218		Assn. for mty see Bk 2022 pg 209 Mty assign Deedatur Fed DL
36255 Aug 15, 1989	"	abfa Fairfield Financial Corp of Ga.	Financial Corp		Butler B. Mullins ^{et al}	2022	647	125,000	West Seven Oaks Dr Lot 51 Chantler Ave 1
36256 Aug 15, 1989	"	abfa Fairfield Financial Corp of Ga.	Financial Corp		Butler B. Mullins ^{et al}	2022	651		DL Assn. for mty see Bk 2022 pg 47 Mty assign Deedatur Fed
36724 Aug 17, 1989	"	aba Fairfield Financial Corp of Ga.	Financial Corp		Janice Jay Burns	2023	181	55,200	Lot 1 Blackburn Ct DL Assn for mty see Bk 2023 pg 181
36727 Aug 17, 1989	"	aba Fairfield Financial Corp of Ga.	Financial Corp		Janice Jay Burns	2023	189		Mty assign Deedatur Fed
38212 Aug 25, 1989	"	aba Fairfield Financial Corp of Ga.	Financial Corp		Steven Z. Lysak ^{et al}	2024	810	187,600	Sugar Mill Lot 16 Sugar Mill Rd
38201 Aug 25, 1989	"	aba Fairfield Financial Corp of Ga.	Financial Corp		Steven Z. Lysak ^{et al}	2024	814		Assn. for mty see Bk 2024 pg 810 Mty assign Deedatur Fed DL
39624 Aug 30, 1989	"	abla Fairfield Financial Corp of Ga.	Financial Corp		Robert J. Coleman, III ^{et al}	2025	690	110,000	Sub. Lot 426 Pimlico Pt Down Est.
42387 Sept 20, 1989	"	abla Fairfield Financial Corp of Ga.	Financial Corp		Robert J. Coleman, III ^{et al}	2029	493		for mty see Bk 2025 pg 690 Mty assign Deedatur Fed DL & Assn
47083 Oct 18, 1989	"	aba Fairfield Financial Corp of Ga.	Financial Corp		Ralph Bates Huffman ^{et al}	2034	839	108,300	30 Lot 6 & 7 Lot 5 plat Bk 11-E pg
47085 Oct 18, 1989	"	aba Fairfield Financial Corp of Ga.	Financial Corp		Ralph Bates Huffman ^{et al}	2034	843		Assn for mty see Bk 2034 pg 839 Mty assign Deedatur Fed DL
55760 Dec 12, 1989	"	aba Fairfield Financial Corp of Ga.	Financial Corp		Robert A. Smith ^{et al}	2045	224	89,000	Lot 8 Druer Ests Sec A
55766 Dec 12, 1989	"	aba Fairfield Financial Corp of Ga.	Financial Corp		Robert A. Smith ^{et al}	2045	228		Assn for mty see Bk 2045 pg 224 Mty assign Deedatur Fed DL