


# INDIRECT or MORTGAGEE Index to Real Estate Mortgages — Greenville County, S. C.

REG. U. S. PAT. OFFICE *Chas McCorkle* County Indexes Since 1888  
An Identifying Trade Mark

 Open at Proper Tab according to First Letter or Letters of Name and refer to Buff Sub-Index sheet for page reference.

COTT FAMILY NAME INDEX No. 75 © 1949  
MADE BY THE COTT INDEX COMPANY, COLUMBUS, OHIO  
SOLD BY WALKER, EVANS & COGSWELL CO., CHARLESTON, S.C.

(A)

FILE NUMBER DATE OF RECORD	MORTGAGEES FAMILY NAMES	GIVEN NAMES ABCDEFGHIJ	GIVEN NAMES JKLMNOPQ	GIVEN NAMES RSTUVWXYZ	MORTGAGORS	BOOK	PAGE	Amount	BRIEF DESCRIPTION, LOCATION, ETC. ( Not Warranted )
25220 Apr. 30, 1975	Cryovac				Freddy E. Scuff, et al	1338	71	.00 3,100	1/2 "Past mill Est." Lot 6 = 2.2 acres Robin near In. Rpt White Horse Rd
30752 June 27, 1975	"	"	"	"	Charles J. Stretanski	1342	783	.00 14,900	20.1 Acs. Jarmette Hgts.
4136 Aug. 14, 1975	"	"	"	"	Calvin Watts, Jr.	1346	225	.00 6,000	Lots 12, 13, 14, 15, 16, & 17 County Rd. Sec. 2 Bryson Hgts. Ft. Inn
"	"	"	"	"	" " " "	1346	225		
4508 Aug. 19, 1975	"	"	"	"	Mary B. Black	1346	489	.00 1,100	Lot = 1.9 acs. Penson Rd.
5164 Aug. 26, 1975	"	"	"	"	Ansell B. Parker, et al	1347	77	.00 3,875	Lot 7 Deerwood
5164 Aug. 26, 1975	"	"	"	"	Ansell B. Parker, et al	1347	79	.00 3,875	Lot 8 Deerwood
9021 Oct. 3, 1975	"	"	"	"	William L. McPhiffer	1350	401	.78 3,165	Coal Lot = 1.13 acs. Jonesville
14672 Dec. 5, 1975	"	"	"	"	James J. Smith, et al	1355	247	.00 2,000	Prop. Caldwell Harper 1.16 acs. S.C. Hwy. 417
14817 Dec. 8, 1975	"	"	"	"	Tommy E. Wham	1355	343	.90 8,391	also 2.2 acs. Jenkins Bridge Rd. 2 acs. Jenkins Bridge Rd.
17239 Jan. 6, 1976	"	"	"	"	Henry Berry, Jr. et al	1357	459	.66 7,983	Howard Dr. Tract = 4.0 acs
22524 Mar. 5, 1976	"	"	"	"	Edward E. Stutzman	1361	717	.00 2,084	Lot St. Ann Dr. Fairview
2934 May 11, 1976	"	"	"	"	Walter J. Lollison	1367	463	.22 8,268	418 Fairview Dr. Lot = 6.89 aces., S.C. Hwy.
29596 May 17, 1976	"	"	"	"	Jack B. Finley	1367	683	.02 8,022	Lot, Richardson Rd. Fairview
30451 May 25, 1976	"	"	"	"	Arthur L. McFarland	1368	477	.00 4,500	Church Rd. Tract = 3.15 acs. Fairview
2302 Jul. 23, 1976	"	"	"	"	Thomas L. Calhoun, et al	1373	545	.00 7,500	Fork Shoals Rd., near Ft. Inn 3.79 acs. Cor. Greenpond Rd. +

# INDIRECT or MORTGAGEE Index to Real Estate Mortgages — Greenville County, S. C.

REG. U. S. PAT. OFFICE *Chas McCott* County Indexes Since 1888 An Identifying Trade Mark

Open at Proper Tab according to First Letter or Letters of Name and refer to Buff Sub-Index sheet for page reference.

COTT FAMILY NAME INDEX No. 75 © 1949  
MADE BY THE COTT INDEX COMPANY, COLUMBUS, OHIO  
SOLD BY WALKER, EVANS & COGSWELL CO., CHARLESTON, S. C.

FILE NUMBER DATE OF RECORD	MORTGAGEES FAMILY NAMES	GIVEN NAMES ABCDEFGHIJ	GIVEN NAMES JKLMNO	GIVEN NAMES PQRSTUVWXYZ	MORTGAGORS	BOOK	PAGE	Amount	BRIEF DESCRIPTION, LOCATION, ETC. ( Not Warranted )
3940 aug. 19, 1974	Cryovac				Empleyees Fed. Credit Union Kenton J. Meltzer -	1374	943	19,735	10 acres Augusta Rd.
4541 aug. 16, 1976	"				Empleyees Fed. Credit Union Jimmy Lee Wills, et al	1375	518	2,038	Alger Rd. Ballwin Sp. Lot = 4/100 acs. Old Piedmont-
5113 aug. 23, 1976	"				Empleyees Fed. Credit Union James M. Mahaffey, et al	1376	13	6,058	Mandolin 3.52 acs. E. Butler Ave.
11208 oct. 22, 1974	"				Empleyees Fed. Credit Union Mary Frances Black	1381	211	7,272	Lot = 1.9 acs. Lenson Rd. Fox Ct. Fairfield Place
11373 oct. 26, 1976	"				Empleyees Fed. Credit Union Nathaniel Taylor, et al	1381	419	1,170	Lot 15 Cor. Maggie St. & 418
12814 Nov. 9, 1976	"				Empleyees Fed. Credit Union David J. McClair, et al	1382	557	2,200	Plot = 1.2 acs. S.C. Hwy. Rd. Jar acs
15392 Dec. 7, 1976	"				Empleyees Fed. Credit Union Henry J. Surles, III	1384	631	4,006	Lot 34 Standing Springs Austin Sp.
19266 Jan. 20, 1977	"				Empleyees Fed. Credit Union Bruce Cooper, et al	1387	664	7,688	Lot 9 Putman St., Fairview Sp.
21960 Feb. 18, 1977	"				Empleyees Fed. Credit Union Thomas C. Meador	1389	689	3,990	1.3 acs. Ft. Sumner Dr.
23019 Mar. 2, 1977	"				Empleyees Fed. Credit Union Preston C. Calvert, et al	1390	745	10,005	5.04 acres S.C. Hwy. 417 Guin Downs
23865 Mar. 10, 1977	"				Empleyees Fed. Credit Union John N. Beckroge, Jr.	1391	323	8,400	Lots 130 & 131 Hammett Rd. Maywood Ext. Sec. 1
26343 Apr. 7, 1977	"				Empleyees Fed. Credit Union Robert J. Morris, et al	1392	742	2,450	Lot 57 S.C. Hwy. # 418 Rd.
27262 Apr. 12, 1977	"				Empleyees Fed. Credit Union Wm. L. Mahaffey, et al	1394	441	3,375	Lot = 1.13 acres Jonesville Jenny on Elm St. 1154 sq. 487
27744 Apr. 18, 1977	"				Empleyees Fed. Credit Union Daron Neil Nicholson, et al	Dead Bk. 1054	724		Release 4/10 Ac. Standing Spr. Rd.
32650 May 2, 1977	"				" " " " James L. Lussally, Jr.	1397	226	7,519	5 acres Lady River
35717 Jan. 21, 1977	"				" " " " Robert E. Tolpison, et al	1401	765	11,300	Lot, Nash Mill Rd.

# INDIRECT or MORTGAGEE Index to Real Estate Mortgages — Greenville County, S. C.

REG. U. S. PAT. OFFICE *Chas McCott* County Indexes Since 1888 An Identifying Trade Mark

 Open at Proper Tab according to First Letter or Letters of Name and refer to Buff Sub-Index sheet for page reference.

COTT FAMILY NAME INDEX No. 75 © 1949  
MADE BY THE COTT INDEX COMPANY, COLUMBUS, OHIO  
SOLD BY WALKER, EVANS & COGSWELL CO., CHARLESTON, S. C.

(B)

FILE NUMBER DATE OF RECORD	MORTGAGEES FAMILY NAMES	GIVEN NAMES ABCDEFGHIJ	GIVEN NAMES JKLMNO	GIVEN NAMES PQRSTUVWXYZ	MORTGAGORS	BOOK	PAGE	Amount	BRIEF DESCRIPTION, LOCATION, ETC. ( Not Warranted )
25676 Jan. 23, 1977	Cryovac	Employees Fed. Cr. Union, et al			Robert A. Adler	1402	1	.00 6,000	Lot 27 Oakway Fairview Sp.
693 Jul. 8, 1977	"	Employees Fed. Cr. Union			James C. Masters	1403	428	.00 8,600	6.89 acres S.C. Hwy. 418 Fairview Sp.
1940 Jul. 19, 1977	"	Employees Fed. Cr. Union			Edward E. Nutzman, et al	1404	552	.50 3,250	Lot, St. Dun Dr., Woodfield, Rpts. St. Dun
4276 Aug. 9, 1977	"	Employees Fed. Cr. Union			Roy W. Leopard, et al	1406	530	.44 1,901	Lot 8 Blue Ridge Dr., Rt. 1 Hodges Rd.
4636 Aug. 11, 1977	"	Employees Fed. Cr. Union			Shirley Ann Wade	1406	766	.00 4,500	2 acs. Anderson Ridge Sac "meadow area" sec. II
5882 Aug. 23, 1977	"	Federal credit union			Small Wright	1407	810	.00 2,500	Lot 22 Kennel Ct. cul-de- sac
8374 Sep. 14, 1977	"	Employees Fed. Credit Union			Thomas E. Rose, et al	1409	703	.00 4,300	Lots 817, Sixth St., Mauldin
10526 Oct. 3, 1977	"	Employees Fed. Credit Union			James E. Balling, et al	1411	774	.00 2,400	Lot 99 over creek Rd., Ipswich
11880 Oct. 14, 1977	"	" " " "			Thomas E. Rose	1412	986	.00 2,000	Lot 112, Charles Rd. Pine Dr.
12027 Oct. 14, 1977	"	Federal Credit Union			Charles D. Robinson	1413	83	.00 13,000	Tract = 18.96 acres Maywood Fairview Sp.
15957 Nov. 22, 1977	"	Employees Fed. Cr. Union			Robert A. Young, et al	1416	592	.00 2,800	Lot 3 Bryson Rd., Hills "Fairview Sp.
17089 Dec. 2, 1977	"	Federal credit union			Dary L. Henderson, et al	1417	543	.00 5,000	5.15 acres Georgia Rd., Tract 5 woods Dr. "Cedar Sp.
24613 Feb. 21, 1978	"	Employees Fed. credit union			Elizabeth A. Childress	1423	873	.00 5,300	Lot 9 Putnam St. Auston "Kingswood"
25603 Mar. 2, 1978	"	Employees Fed. credit union			Bruce E. Cooper	1424	816	.34 16,693	Lots 39, 40, 41 Kingswood Cr., Butler Sp.
26501 Mar. 10, 1978	"	Employees Fed. credit union			Arnold B. Parker, et al	1425	532	.00 11,000	Lot 2 Miller - Woodruff Rd.
26746 Mar. 13, 1978	"	Employees Fed. credit union			Derald M. Cooley	1425	749	.00 13,364	

# INDIRECT or MORTGAGEE Index to Real Estate Mortgages — Greenville County, S. C.

REG. U. S. PAT. OFFICE *Chas McCott* County Indexes Since 1888 An Identifying Trade Mark

Open at Proper Tab according to First Letter or Letters of Name and refer to Buff Sub-Index sheet for page reference.

COTT FAMILY NAME INDEX No. 75 © 1949  
MADE BY THE COTT INDEX COMPANY, COLUMBUS, OHIO  
SOLD BY WALKER, EVANS & COGSWELL CO., CHARLESTON, S.C.

FILE NUMBER DATE OF RECORD	MORTGAGEES FAMILY NAMES	GIVEN NAMES ABCDEFGHIJ	GIVEN NAMES KLMNNO	GIVEN NAMES PQRSTUVWXYZ	MORTGAGORS	BOOK	PAGE	Amount	BRIEF DESCRIPTION, LOCATION, ETC. ( Not Warranted )
27042 Mar. 15, 1978	Cryovac				Employees Fed. Credit Union John Crouson, et al	1426	38	.00 7,155	"Shellstone Park" Lot 22 Lawrence Ave.
27044 Mar. 15, 1978	"				Employees Fed. Credit Union Robert L. Butler, et al	1426	40	.00 6,000	"Enroll acres" 2.8 acs. = lot 9 Park Cr.
33520 May 5, 1978	"				Employees Fed. Credit Union Grace S. Owens, et al	1431	216	.00 2,475	E. Georgia St. Lot 27 Cor. Kingswood Cr. &
33053 May 5, 1978	"				Employees Fed. Credit Union Douglas L. Blason	1431	265	.00 12,000	29.2 acs. E. Georgia St.
33793 May 12, 1978	"				Employees Fed. Credit Union Barbara E. Lanthier	1431	886	.00 16,200	217 9.97 acs. (8.75) S.C. Hwy.
33682 May 12, 1978	"				Employees Fed. Credit Union John Thomas Nippa, et al	1431	912	.00 13,000	Lot
34369 May 18, 1978	"				Employees Fed. Credit Union Bunley Crisp, et al	1432	491	.00 23,600	W. Georgia, right Duille Lot 87 Terminal Dr.
34606 May 19, 1978	"				Employees Fed. Credit Union Jess W. Lewis	1432	600	.00 11,250	Cambridge Park Lot 40 Deunwood Ct.
37135 Jun. 12, 1978	"				Credit Union James R. Dault	1434	953	.00 7,000	6.3 acres Austin St.
37636 Jun. 15, 1978	"				Employees Fed. Credit Union Doris D. Gentry, et al	1435	281	.00 5,000	Lot 22132 "Dalwood right" "Cambridge Park"
37833 Jun. 16, 1978	"				Employees Fed. Credit Union Jess W. Lewis	1435	499	.00 18,750	Lot 39 Deunwood Ct.
38324 Jun. 21, 1978	"				Employees Fed. Credit Union Tony W. Page	1435	830	.00 16,000	17.9 acres Martin Rd. also Pub. Prop.
38860 Jun. 26, 1978	"				Employees Fed. Credit Union James H. Madison, Sr.	1436	178	.00 11,000	4.57 acs. Weather Dr.
25226 Jul. 17, 1978	"				Employees Fed. Credit Union Denny W. Dilliland	1433	612	.00 14,000	Lot Standing Sep. etc.
2303 July 21, 1978	"				Thomas H. Nabors	1438	966	.00 8,000	Lot 9 & 10 Ridgeway Ave.
2930 July 27, 1978	"				John H. Clark, et al	1439	473	.00 17,375	Agony Lot 3 Holland Ct. "Meadow"



# INDIRECT or MORTGAGEE Index to Real Estate Mortgages — Greenville County, S. C.

REG. U. S. PAT. OFFICE *Chas McCott* County Indexes Since 1888 An Identifying Trade Mark

Open at Proper Tab according to First Letter or Letters of Name and refer to Buff Sub-Index sheet for page reference.

COTT FAMILY NAME INDEX No. 75 © 1949  
MADE BY THE COTT INDEX COMPANY, COLUMBUS, OHIO  
SOLD BY WALKER, EVANS & COGSWELL CO., CHARLESTON, S.C.

FILE NUMBER DATE OF RECORD	MORTGAGEES FAMILY NAMES	GIVEN NAMES ABCDEFGHIJ	GIVEN NAMES JKLMNO	GIVEN NAMES PQRSTUVWXYZ	MORTGAGORS	BOOK	PAGE	Amount	BRIEF DESCRIPTION, LOCATION, ETC. ( Not Warranted )
22736 Feb. 2, 1979	Cryovac				Employees Fed. credit Union Willie Tucker	1456	686	8,487 <sup>87</sup>	1 acre Jonesville Rd.
22865 Feb. 5, 1979	"				credit Union Richard R. Perdue, et al	1456	801	10,000 <sup>00</sup>	15 aca. Hammett Rd.
24163 Feb. 21, 1979	"				Emp. Fed. Cr. Union William A. Henry, et al	1458	1	15,300 <sup>00</sup>	Prof. Robert E. Jollison 11.42 aca. Nash mill Rd.
24703 Feb. 29, 1979	"				Emp. Fed. Cr. Union Arthur L. McFarland, et al	1458	393	6,526 <sup>30</sup>	3.15 aca. Fairview Church Rd.
27889 Mar. 29, 1979	"				credit Union Richard R. Perdue	1461	251	19,873 <sup>57</sup>	15 aca. Hammett Rd.
27801 Mar. 28, 1979	"				Emp. Fed. Credit Union William A. Henry, et al	Deed Book 1099	432		Partly. See Rem Bk 1458 pg 1 Release Strip, Nash mill Rd.
28561 Apr. 3, 1979	"				Emp. Fed. credit Union Fred L. Haggard, et al	1461	846	7,000 <sup>00</sup>	Lot 29
29448 Apr. 11, 1979	"				credit Union Richard R. Perdue	1462	826	25,000 <sup>00</sup>	15 aca. Hammett Rd.
31201 Apr. 26, 1979	"				credit Union Charles J. Stretanski, et al	1464	402	25,000 <sup>00</sup>	20.1 aca. Hammett Hpts. Chestnut Hills
31992 May 2, 1979	"				Emp. Fed. Cr. Union William W. Carr, et al	1465	163	25,000 <sup>00</sup>	Lot 135 Chipley Lane
32889 May 10, 1979	"				Emp. Fed. Cr. Union Jack V. Hunt, et al	1466	54	9,100 <sup>00</sup>	Lot 170 Heritage Lake Kingwood
33655 May 17, 1979	"				Emp. Fed. Credit Union Thomas R. Bryant	1466	842	5,750 <sup>00</sup>	Lot 40 Kingwood Cir. see Rem Bk. 1425 pg. 532
35390 May 31, 1979	"				Emp. Fed. Credit Union Ansel B. Barber, et al	1468	507		Release lot 40 Kingwood for mtg.
35397 May 31, 1979	"				Emp. Fed. Cr. Union Jimmy J. McCuen, et al	1468	445	9,000 <sup>00</sup>	0.71 aca. Flat Rock Rd.
38168 Jun. 25, 1979	"				" " Donald R. Boyce, et al	1471	293	17,225 <sup>00</sup>	Lot 23 "P" St. (College St.) western st.
38168 Jul. 3, 1979	"				" " Alvin H. Shackleton, et al	1472	468	20,000 <sup>00</sup>	13.25 aca. Adams mill Rd.

# INDIRECT or MORTGAGEE Index to Real Estate Mortgages - Greenville County, S. C.

Open at Proper Tab according to First Letter or Letters of Name and refer to Buff Sub-Index sheet for page reference.

KEYS PRINTING CO.

12  
(2)

FILE NUMBER DATE OF RECORD	MORTGAGEES FAMILY NAMES	GIVEN NAMES ABCDEFGHIJ	GIVEN NAMES JKLMNO	GIVEN NAMES PQRSTUVWXYZ	MORTGAGORS	BOOK	PAGE	AMOUNT	BRIEF DESCRIPTION, LOCATION, ETC. (NOT WARRANTED)
8782 Sept. 12, 1977 6384	Cryovac				(S/A James Harold Stuckey) <del>etc</del> James N. Stuckey	1480	424	.00 17,500	Rocky cull acre Lot 3 Rocky Lant Way Sec. A
Aug. 29, 1980 7155	"				M. Jax William N. Fiddle	1513	516	.20 9,964	Lot 77 Yumer Ests. Fairview Sp. St. Ann
Apr. 5, 1980 7484	"				Jeanette Alucrombie	1514	815	.07 10,769	Lot 77 Sunset Hgts. Kantunah
Apr. 8, 1980 8952	"				Thomas W. Taylor	1514	884	.28 6,586	Lot 1 Pt. lots E. Jarvis Rd. Fairview Sea Rem. Bl. 14258-532
Sep. 19, 1980 10333	"				Annell B. Parker, et al Deed Bl.	1133	872	.70 6,095	Release lot 41 Hingwood Ct. S.W. Tillman Ct.
Oct. 1, 1980 11478	"				William T. Fiddle	1518	644	.48 3,024	Tract 6 Tillman Ct. 4 acc. Stoney Valley Rd.
Oct. 13, 1980 11713	"				Carl A. Russell, et al et al	1520	149	.76 13,105	1.07 acc., Stone Sp. Rd.
Oct. 14, 1980 13392	"				Benjamin J. Lewis	1520	430	.60 8,127	Tract 1 = 5.37 acc. Halcombe Hunters Run
Oct. 20, 1980 15001	"				James N. Halcombe et al	1521	330	.41 12,191	Lot 3 N. Maple St. Estn. Augusta acre
Nov. 14, 1980 15531	"				Douglas E. Bradberry	1524	622	.87 5,481	Lot 105 Halsey Dr., Lot 54 Pelham Ests.
Nov. 19, 1980 15647	"				Sobby D. Fletcher et al	1525	61	.00 25,314	Fairview Sp. Lot 3 Speedway Dr.
Nov. 20, 1980 16072	"				Zuhair Aziz Yacu	1525	130	.52 6,094	N.P.R. Lot 189 Inglenood Westwood
Nov. 25, 1980 17356	"				Billy Wharton et al	1525	650	.00 16,600	Lot 388 Willowtree Dr. Woodland Hgts.
Dec. 9, 1980 18730	"				Edythe C. Newton et al	1527	66	.00 28,116	Tr. lot 20 Woodland Dr.
Dec. 24, 1980 25778	"				Jimmy L. Weatherly et al	1528	479	.76 7,108	
Jan. 16, 1981	"				Clarence E. Whittingburg	1535	310		

# INDIRECT or MORTGAGEE Index to Real Estate Mortgages -- Greenville County, S. C.

Open at Proper Tab according to First Letter or Letters of Name and refer to Buff Sub-Index sheet for page reference.

KEYS PRINTING CO.

FILE NUMBER DATE OF RECORD	MORTGAGEES FAMILY NAMES	GIVEN NAMES ABCDEFGH	GIVEN NAMES IJKLMNO	GIVEN NAMES PQRSTUVWXYZ	MORTGAGORS	BOOK	PAGE	AMOUNT	BRIEF DESCRIPTION, LOCATION, ETC. (NOT WARRANTED)
26593 MAY 24, 1981	Cryovac				Mike A. Shanley <sup>etal</sup>	1535	985	17,316	Sec. 1 Shille Lot 37 Fairsetta
28561 APR 10, 1981	"	"	"	"	Dorson Lawrence Lake <sup>etal</sup>	1537	961	10,186	Forest "Sec. III" Lot 167 Malcolm Pl. Lake
30475 APR 30, 1981	"	"	"	"	Patricia M. Pace	1539	798	11,205	"Shirley, Forest" Lot 5 - Grand Bend
32459 MAY 21, 1981	"				E. Paul Jones, Jr. <sup>etal</sup>	1541	780	12,223	Mustang Cr. Sec. 15 - I. Ranchette Lot 2 Cor. Bethel Rd +
32542 MAY 22, 1981	"				Howard L. Datteloff <sup>etal</sup>	1541	960	8,149	Augusta Ave Lot 215 Jasper Dr.
35503 JUNE 23, 1981	"	"	"	"	Wendell L. Nall <sup>etal</sup>	1544	980	15,235	1 County Rd. Lot Cor. Nelly Ferry Rd.
36061 JUNE 29, 1981	"	"	"	"	Robert S. Whitmer <sup>etal</sup>	1545	649	12,008	Shille Lot 45 Pine Run
345 JULY 2, 1981	"	"	"	"	James K. Bright <sup>etal</sup>	1546	87	8,325	Rd. Lot Walker Springs
872 JULY 10, 1981	"	"	"	"	Charles Larry Darby <sup>etal</sup>	1546	706	25,314	Forest M. Austin Sp. Lot 27 Wilson Cr.
8849 OCT 11, 1982	"	"	"	"	Robert J. Whitmer <sup>etal</sup>	1582	954	22,206	Shille Lot 45 Pine Run
11041 NOV 5, 1982	"	"	"	"	William D. Lanier <sup>etal</sup>	1585	95	7,577	Eastview Jct Lot 3 E. Curtis St.
12306 NOV 19, 1982	"	"	"	"	Francis E. Seal <sup>etal</sup>	1586	445	5,501	Sec. II Lot 89 Holmetts Avenue
26396 APR 12, 1983	"	"	"	"	Joseph A. Handring <sup>etal</sup>	1601	744	8,400	Hallsborough Sec. I Lot 26 Old Mill Rd
26682 APR 14, 1983	"	"	"	"	Oscar C. May, Jr. <sup>etal</sup>	1602	117	20,950	Mauldin N. Horse Run Dr.
29631 MAY 10, 1983	"	"	"	"	C. Michael Lulham <sup>etal</sup>	1605	900	19,000	North Lot 1 State Park Rd. "Points"
30460 MAY 17, 1983	"	"	"	"	Thomas J. Coker et al	1606	962	22,000	Mauldin Austin Sp. Lot 22 Hickory Lane Meridale II



# INDIRECT or MORTGAGEE Index to Real Estate Mortgages — Greenville County, S. C.

12  
( E )

Open at Proper Tab according to First Letter or Letters of Name and refer to Buff Sub-Index sheet for page reference.

FILE NUMBER DATE OF RECORD	MORTGAGEES FAMILY NAMES	GIVEN NAMES ABCDEFGH	GIVEN NAMES IJKLMNO	GIVEN NAMES PQRSTUVWXYZ	MORTGAGORS	BOOK	PAGE	Amount	BRIEF DESCRIPTION, LOCATION, ETC. ( Not Warranted )
35269 June 24, 1983	Cryovac	Employees Federal Credit		Union	Fred Douglas Sexton	1613	53	.00 25,000	Woodland Hgts. Lot 14 Woodland Dr.
933 July 11, 1983	"	"	"	"	Harold E. Baker	1615	309	.00 25,000	"Pecan Terrace" Lot 46 Medway Rd. Sec. 2
1168 July 12, 1983	"	"	"	"	Kenneth J. Cannon et al	1615	581	.04 25,000	Apts. 2 Ft. Inn Lot 2 Ramo St. Woodfield
3192 July 29, 1983	"	"	"	"	Bruce L. Berber et al	1618	404	.00 12,000	Pt. Lot 2 Stone Rd.
9478 Sept. 21, 1983	"	"	"	"	Le Roy F. Hoagland et al	1626	689	.00 15,000	Wellington Green Chick Spgs. Tr. Lot 70 Melbourn Lane
10602 Sept. 29, 1983	"	"	"	"	William A. Todd et al	1628	238	.00 10,000	Appt Hgts. Lot 84 Reid School Rd. Edward
16672 Nov. 22, 1983	"	"	"	"	Thomas M. Hallingworth	1636	623	.00 15,000	Lot 215 Old Trail Rd.
18303 Dec. 8, 1983	"	"	"	"	Henry J. Cox	1638	970	.00 9,000	Mill Village, Sville Lot 32 Beattie St. Woodside
26978 Mar 2, 1984	"	"	"	"	William J. Fiddle et al	1207	408		Subordination of Mortgage for Mtg Sec HGM Bk 1918 pg 644
"	"	"	"	"	"	1207	408		
30074 Mar. 29, 1984	"	"	"	"	Eddie F. Alverson	1654	311	.00 14,500	Lot. Old Dumbled Rd.
34942 May 8, 1984	"	"	"	"	Warren J. Oates et al	1161	596	.00 20,000	33.92 Acres ; Oaklawn Tr.
35898 May 15, 1984	"	"	"	"	Arnold B. Parker	1662	665	.00 10,000	Lot 117 Harmon Trail Heritage Lake
36668 May 22, 1984	"	"	"	"	Robert W. Brock, Jr. et al	1663	810	.04 14,363	Lot 7 New Dunham Bridge Rd.
2511 July 24, 1984	"	"	"	"	Benjamin F. Lewis et al	1673	948	.00 25,000	1.07 Acres from 29- Lillem Rd.
3625 Aug 1, 1984	"	"	"	"	B. Keith King et al	1675	557	.00 8,000	0.258 Acres Oaklawn Tr.

# INDIRECT or MORTGAGEE Index to Real Estate Mortgages — Greenville County, S. C.

Open at Proper Tab according to First Letter or Letters of Name and refer to Buff Sub-Index sheet for page reference.

FILE NUMBER DATE OF RECORD	MORTGAGEES FAMILY NAMES	GIVEN NAMES ABCDEFGHIJ	GIVEN NAMES JKLMNOPQ	GIVEN NAMES RSTUVWXYZ	MORTGAGORS	BOOK	PAGE	Amount	BRIEF DESCRIPTION, LOCATION, ETC. ( Not Warranted )
5513 Aug. 21, 1984	Cryovac				Ronnie L. Jordan <sup>etal</sup>	1678	342	7,000 <sup>.00</sup>	lots 134 14 Westwood Terrace Pt. lot 18 Farm Est. - Cluff Pt.
8060 Sept. 12, 1984	"	"	"	"	Jerry Lee Harrell <sup>etal</sup>	1681	331	30,000 <sup>.00</sup>	Lot 170 Heritage Lakes
10459 Oct 5, 1984	"	"	"	"	Edwin R. Wood	1684	585	13,000 <sup>.00</sup>	Lot E Georgia Rd.
10569 Oct 5, 1984	"	"	"	"	Jason M. Arthur	1684	612	25,500 <sup>.00</sup>	Palmer Est. - Mauldin lot 6 + Pt lot 7 Baldwin Cir.
15058 Nov. 16, 1984	"	"	"	"	William D. Lee, Jr. <sup>etal</sup>	1690	211	20,000 <sup>.00</sup>	Rd. "Pelham Ests." lot 1 Jamestown Ws. + Hudson
16780 Dec. 4, 1984	"	"	"	"	Woodrow W. Pressley, Jr. <sup>etal</sup>	1692	575	17,500 <sup>.00</sup>	Hghw. Jayway Trp lot 121 Cherokee Ws. W. Georgia
18258 Dec. 18, 1984	"	"	"	"	Kenneth Wilson <sup>etal</sup>	1697	983	12,000 <sup>.00</sup>	Sept 5ville lot 23 Abbotabad Dr. Bellingham
23967 Feb 14, 1985	"	"	"	"	David L. Lewers <sup>etal</sup>	1702	112	20,000 <sup>.00</sup>	Grape Tr. 2 Paccchi Harrison Rd.
26571 Mar 11, 1985	"	"	"	"	Zuhair Aziz Yacub <sup>etal</sup>	1705	422	12,000 <sup>.00</sup>	Pelham Ests lot 54 Jamestown Dr.
28186 Mar 25, 1985	"	"	"	"	Kenneth J. Cannon <sup>etal</sup>	1707	261	13,000 <sup>.00</sup>	Hgh. South St. Ann lot 2 Barnett St woodfield
33046 May 2, 1985	"	"	"	"	Douglas J. Tallison	1713	964	35,000 <sup>.00</sup>	Court tract 7 (209 acs) Tillman
39110 Jun 24, 1985	"	"	"	"	John H. Clark, <sup>etal</sup>	1721	606	12,100 <sup>.00</sup>	"Meadow Acres" lot 3 Holland Court
1059 July 9, 1985	"	"	"	"	Jerry Lee Harrell <sup>etal</sup>	1724	456	45,000 <sup>.00</sup>	Lot 170 Heritage Lakes
5096 Aug 13, 1985	"	"	"	"	Thomas L. Satterfield <sup>etal</sup>	1729	850	8,000 <sup>.00</sup>	Lot 215 Jasper Dr. Auguste Area
5881 Aug 20, 1985	"	"	"	"	Robert W. Brock, Jr. <sup>etal</sup>	1730	907	16,454 <sup>.00</sup>	lot 16 New Denmark Bldg. Rd.
9852 Sept 12, 1985	"	"	"	"	Narel Wright	1735	107	12,600 <sup>.00</sup>	3.50 acs Stokes Road

# INDIRECT or MORTGAGEE Index to Real Estate Mortgages — Greenville County, S. C.

REG. U. S. PAT. OFFICE *Chas McCott* County Indexes Since 1888  
An Identifying Trade Mark

Open at Proper Tab according to First Letter or Letters of Name and refer to Buff Sub-Index sheet for page reference.


COTT FAMILY NAME INDEX No. 75 © 1949  
MADE BY THE COTT INDEX COMPANY, COLUMBUS, OHIO  
SOLD BY WALKER, EVANS & COGSWELL CO., CHARLESTON, S.C.

( 7 )

FILE NUMBER DATE OF RECORD	MORTGAGEES FAMILY NAMES	GIVEN NAMES ABCDEFGHIJ	GIVEN NAMES JKLMNO	GIVEN NAMES PQRSTUVWXYZ	MORTGAGORS	BOOK	PAGE	Amount	BRIEF DESCRIPTION, LOCATION, ETC. ( Not Warranted )
9517 Sept. 16, 1985	Cryovac	Federal Credit Union			Moses Means, Jr.	1736	203	12,000	Easement Lot 11-A Laurel Bl. Also
10549 Sept. 24, 1985	"	Employee Fed. Credit Union			Patricia M. Pace	1737	844	13,000	Front Lot 5 Laurel Blvd - Sherwood
11786 Oct 4, 1985	"	Federal Credit Union			Calvin Barksdale	1739	697	4,000	2 1/2 Lot 34. Sun Drive Fairview
12055 Oct. 7, 1985	"	"	"	"	Jeanette Abercrombie	1739	864	14,000	2 1/2 Lot 77 Sunset Hgts. 2000 Sun
15862 Nov. 5, 1985	"	"	"	"	William L. Frasher <sup>etd</sup>	1745	148	30,000	2 1/2 Westwood S. W. Austin Sp.
16845 Nov. 15, 1985	"	Employee Fed. Credit Union			James Milton Brown <sup>etd</sup>	1746	617	20,020	1/2 Sun Drive Fairview Sp.
17319 Nov 20, 1985	"	"	"	"	William L. Frasher <sup>etd</sup>	1747	407	30,000	1/2 1/2 Acre (Lot 3) Co. Spedway Dr.
"	"	"	"	"	"	1747	407		Re Record Lot 531 Benwood Dr. + Agewood Dr. Westwood, Sec 2, S. W. Austin Sp. In orig rec 15m Bl 1745 & 1748
28151 Feb. 27, 1986	"	"	"	"	Douglas L. Beason	1762	643	30,125	.55 2.2 Acre East Beeson Rd.
31549 Mar 27, 1986	"	"	"	"	William Guy Penland <sup>etd</sup>	1767	117	8,500	.00 Lot S.C. Hwy 418
34354 Apr 21, 1986	"	"	"	"	John R. Underwood <sup>etd</sup>	1771	156	15,000	.00 Saluda Sp. 5 Acre Sally Bridge Rd.
36536 May 6, 1986	"	"	"	"	Larry Lee Wardlaw	1774	498	13,500	.00 Conestee Lot Co Second St + First Ave.
38294 May 20, 1986	"	"	"	"	Wendell L. Hall <sup>etd</sup>	1777	425	20,000	.00 Country Rd 8.32 Acre Co. Newly Ferry Rd. +
39316 May 28, 1986	"	"	"	"	Kenneth J. Cannon <sup>etd</sup>	1778	800	38,475	.00 Hwy. Sec. 2 Lot 2 Barnett Rd Woodfields
41444 June 1, 1986	"	"	"	"	Jasper Stewart Fowler, Jr.	1782	129	2,100	.00 1 Acre Jones Mill Rd.
41650 June 12, 1986	"	"	"	"	Willie Ray Tucker	1782	343	5,740	.00 1 Acre Jonesville Rd.

# INDIRECT or MORTGAGEE Index to Real Estate Mortgages — Greenville County, S. C.

( ) REG. U. S. PAT. OFFICE *Chas. McCall* County Indexes Since 1888 An Identifying Trade Mark

 Open at Proper Tab according to First Letter or Letters of Name and refer to Buff Sub-Index sheet for page reference.

COTT FAMILY NAME INDEX No. 75 © 1949  
MADE BY THE COTT INDEX COMPANY, COLUMBUS, OHIO  
SOLD BY WALKER, EVANS & COGSWELL CO., CHARLESTON, S.C.

FILE NUMBER DATE OF RECORD	MORTGAGEES FAMILY NAMES	GIVEN NAMES ABCDEFGHIJ	GIVEN NAMES KLMNO	GIVEN NAMES PQRSTUWXYZ	MORTGAGORS	BOOK	PAGE	Amount	BRIEF DESCRIPTION, LOCATION, ETC. ( Not Warranted )
41683 June 12, 1986	Cryovac	Federal Credit Union			Patricia C. Green	1782	427	.00 4,500	Lots 8 + 9 Marion Grove
713 July 3, 1986	"	"	"	"	Zubair Aziz Yacu	1787	335	.00 24,000	Lot 54 Jamestown Dr. Pelham Est.
2264 July 16, 1986	"	Employees Fed Credit Union			Robert W. Stephen Jr. <i>et al</i>	1789	729	.00 35,000	Lot B Bunsby Creek Rd.
6302 Aug 13, 1986	"	"	"	"	Lester L. Smith Jr. <i>et al</i>	1795	415	.00 9,800	Lot Speedway Dr. Park Dr. Serrano
7111 Aug 19, 1986	"	"	"	"	Joy Mitchell Sutton	1796	536	.00 30,000	Lot 16 Whitten Dr + Jovan Dr
9033 Sept 2, 1986	"	"	"	"	J. R. Underwood <i>et al</i>	1799	307	.00 32,700	5 Acs. Talley Bridge Rd Mauldin
13935 Oct 6, 1986	"	"	"	"	Tommy Steele Kay <i>et al</i>	1806	363	.00 7,500	Tracts 1 + 2 E. Butler Rd Ct.
16614 Oct 24, 1986	"	"	"	"	Douglas J. Johnson	1810	258	.00 40,000	Tract 7 = 2.09 Acs. Dillman Cedar Tavern aka Pt lot 54
17395 Oct 30, 1986	"	Fed. Credit Union			Thomas H. Nabors <i>et al</i>	1811	630	.00 48,800	Lot 53 + part lot 54 Thelma Dr.
18410 Nov 5, 1986	"	"	"	"	Benjamin F. Levers <i>et al</i>	1813	413	.00 48,000	1.07 Acs. Grove Sp. Pleasantdale
18427 Nov 5, 1986	"	"	"	"	Samuel S. Hill <i>et al</i>	1813	460	.00 40,000	Lot 23 Pleasantdale Circle
19088 Nov 10, 1986	"	"	"	"	William B. Barron <i>et al</i>	1814	570	.00 20,000	Lot 13 Pelham Woods Sub Sec 1.
19428 Nov 12, 1986	"	Employee Fed Credit Union			Ronald G. Clyde	1814	982	.00 25,000	Lot 16 Chesley Dr The Village Sub E
19631 Nov 13, 1986	"	"	"	"	John W. Landers <i>et al</i>	1815	200	.00 29,000	Lot 85 Wemberly Lane Wemberly Way Pelham Oaks Sec I
20024 Nov 17, 1986	"	Credit Union			J. Andrew Sutton <i>et al</i>	1815	762	.00 25,000	Lot 4 Maplewood Dr
20529 Nov 19, 1986	"	Employees Fed Credit Union			David L. Levers <i>et al</i>	1816	460	.00 54,000	3 Acs. Harrison Rd.

# REVERSE or MORTGAGEE Index to Real Estate Mortgages — Greenville County, S. C.

REG. U. S. PAT OFFICE *Chas McCalls* County Indexes Since 1888  
An Identifying Trade Mark

Open at Proper Tab according to First Letter or Letters of Name and refer to Buff Sub-Index sheet for page reference.

COTT FAMILY NAME INDEX No. 75 © 1949  
MADE BY THE COTT INDEX COMPANY, COLUMBUS, OHIO  
SOLD BY PHOTO COPY SUPPLY, MAULDIN, S. C. ( )

FILE NUMBER DATE OF RECORD	MORTGAGEES FAMILY NAMES	GIVEN NAMES ABCDEFGH	GIVEN NAMES IJKLMNO	GIVEN NAMES PQRSTUWXYZ	MORTGAGORS	BOOK	PAGE	Amount	BRIEF DESCRIPTION, LOCATION, ETC. ( Not Warranted )
21106 Nov 24, 1986	Cryovac	Federal Credit Union			<sup>util</sup> Norman J. Jallison	1817	419	34,185 <sup>.00</sup>	Duned Hts. Lot 10 Loney Brook Dr
21106 Nov 24, 1986	"	"	"	"	<sup>util</sup> Billy Wharton	1817	422	40,000 <sup>.00</sup>	Sp. Lot 3 Spudway Rd Fairview
21106 Nov 24, 1986	"	"	"	"	William L. Grasher	1817	425	30,000 <sup>.00</sup>	Dr Simpsonville Austin Sp. Lot 531 Benwood Dr + Agwood
21029 Nov 24, 1986	"	"	"	"	<sup>util</sup> James D. Henson	1817	563	30,000 <sup>.00</sup>	Lot 8
21754 Nov. 28, 1986	"	"	"	"	<sup>util</sup> Joe B. Dewey	1818	678	51,000 <sup>.00</sup>	2.38 Acre Dewey Shop Rd.
21919 Dec 1, 1986	"	"	"	"	Carol Ann Deules Anderson	1818	936	44,000 <sup>.00</sup>	except pt lots 4, 5 + 6 Harcourt
21942 Dec 1, 1986	"	"	"	"	Donald R. Partw	1819	30	45,000 <sup>.00</sup>	Hills Dr V. Lot 31 Konarocke Cir Richmond
22408 Dec 3, 1986	"	"	"	"	<sup>util</sup> Thomas L. Sathufield	1819	756	19,600 <sup>.00</sup>	Acres Lot 215 Jasper Dr Augusta
22585 Dec 4, 1986	"	"	"	"	<sup>util</sup> James D. Bennett Jr	1820	27	23,900 <sup>.00</sup>	Marshall Cir Lot Col. Brookside Way +
22670 Dec 5, 1986	"	"	"	"	Thomas Chien	1820	371	50,000 <sup>.00</sup>	Rd Whit 218 Anglin Dr Hwy Prop
25279 Dec 16, 1986	"	"	"	"	Rahut K. Alexander	1822	592	15,100 <sup>.00</sup>	Egts Sec I Lot 21 Maywood Dr Maywood
26341 Dec 23, 1986	"	"	"	"	<sup>util</sup> Ronald E. Walker	1824	393	60,000 <sup>.00</sup>	Rd Wade Hampton Terrace Lot 64 Richbourg Dr + Edwards
26389 Dec 23, 1986	"	"	"	"	<sup>util</sup> James E. Bailing Jr	1824	427	40,000 <sup>.00</sup>	2.00 Acres Lot 100 Bidwell Club Dr
26489 Dec 23, 1986	"	"	"	"	<sup>util</sup> William H. Dinsdale	1824	556	50,000 <sup>.00</sup>	Andalusian Trail Lot 76 Lipigan Way +
29264 Jan 13, 1987	"	"	"	"	Laura Ann DiBello	1829	45	20,300 <sup>.00</sup>	Estates O'Neal Sp. Lot 35 Frederick St James town
29589 Jan 15, 1987	"	"	"	"	Donald R. Bayce	1829	604	30,000 <sup>.00</sup>	Simpsonville Lot 23 Woodside Mill Valley

# REVERSE or MORTGAGEE Index to Real Estate Mortgages — Greenville County, S. C.

REG. U. S. PAT. OFFICE *Chas. McCott* County Indexes Since 1888 An Identifying Trade Mark

 Open at Proper Tab according to First Letter or Letters of Name and refer to Buff Sub-Index sheet for page reference.

COTT FAMILY NAME INDEX No. 75 © 1949  
MADE BY THE COTT INDEX COMPANY, COLUMBUS, OHIO  
SOLD BY PHOTO COPY SUPPLY, MAULDIN, S. C.

FILE NUMBER DATE OF RECORD	MORTGAGEES FAMILY NAMES	GIVEN NAMES ABCDEFGHIJ	GIVEN NAMES JKLMNOPQ	GIVEN NAMES RSTUVWXYZ	MORTGAGORS	BOOK	PAGE	Amount	BRIEF DESCRIPTION, LOCATION, ETC. ( Not Warranted )
32072 Feb 4, 1987	Cryovac				Robert K. Alexander	1834	276	15,000	Sec 1 also include 1974 Double Lot 21 Maywood Dr. Maywood Nat.
"	"	"	"	"	" " "	1834	276		Sec 1 also include 1974 Double wide Mobile Home
32522 Feb 9, 1987	"	"	"	"	John J. Warner <sup>titl</sup>	1835	361	45,000	Sec III Lot 607 Sugar Creek Map I
36043 Mar 5, 1987	"	"	"	"	Dan B. Blahely Jr.	1841	508	13,900	Lot 1 Holly Hill
38443 Mar 18, 1987	"	"	"	"	Arthur Joseph Edwards Jr.	1845	51	16,707	Reg: Unit 59 Brentwood Holly Prep
38674 Mar 18, 1987	"	"	"	"	Matthew Milam	1845	315	30,157	1.49 acres Creech Herdin Est.
43053 Apr 13, 1987	"	"	"	"	Jason M. Pithun <sup>titl</sup>	1851	797	36,600	Lot 6 r pt. lot 7 Baldwin
50098 May 19, 1987	"	"	"	"	Oscar C. Gray Jr. <sup>titl</sup>	1861	660	33,000	pt lot Sunrise Dr Bramon Ave Chick App 2p.
50383 May 19, 1987	"	"	"	"	Ruba Caroline Deune	1862	100	15,000	Lot 8 r pt lot 7 Pine St +
50511 May 20, 1987	"	"	"	"	William J. Fowler <sup>titl</sup>	1862	237	8,000	Lot 7 Dempsey St St
50512 May 20, 1987	"	"	"	"	Larry L. Garrison <sup>titl</sup>	1862	239	22,000	lots 42, 43, 44 + 45 Linton
51079 May 22, 1987	"	"	"	"	Charles R. Lawrence <sup>titl</sup>	1862	956	33,000	Demprowill Lot 15 Poinsettia
51798 May 27, 1987	"	"	"	"	Frank J. Larina Jr.	1863	927	40,000	Lot 38 Pigeon Point
52018 May 28, 1987	"	"	"	"	Ratay M. Hipp	1864	176	25,000	Lot 7 432 Ave. Mark Howard
53038 June 2, 1987	"	"	"	"	Arnold B. Parker	1865	696	60,000	Lot 198 Heritage Lakes
54301 June 8, 1987	"	"	"	"	Jerry A. Thompson <sup>titl</sup>	1867	297	27,200	Lot 25

# REVERSE or MORTGAGEE Index to Real Estate Mortgages — Greenville County, S. C.

REG. U. S. PAT OFFICE *Chas McCott* County Indexes Since 1888  
An Identifying Trade Mark

 Open at Proper Tab according to First Letter or Letters of Name and refer to Buff Sub-Index sheet for page reference.

COTT FAMILY NAME INDEX No. 75 © 1949  
MADE BY THE COTT INDEX COMPANY, COLUMBUS, OHIO  
SOLD BY PHOTO COPY SUPPLY, MAULDIN, S. C.

( )

FILE NUMBER DATE OF RECORD	MORTGAGEES FAMILY NAMES	GIVEN NAMES ABCDEFGH	GIVEN NAMES IJKLMNO	GIVEN NAMES PQRSTUVWXYZ	MORTGAGORS	BOOK	PAGE	Amount	BRIEF DESCRIPTION, LOCATION, ETC. ( Not Warranted )
54823 June 10, 1987	Cryovac				<i>et al</i> William D. Lanier fka Mabel J. Meares	1867	888	28,000	Lot 3 East Curtis St Blendale
55933 June 16, 1987	"	"	"	"	Mable J. Mobley	1869	358	25,000	Lot 36 Drury Lane Wing Prop. Regene Ph. I
55967 June 16, 1987	"	"	"	"	Loren Lugg	1869	361	39,920	Unit 2014, Summer Woods Austin Sp.
55965 June 16, 1987	"	"	"	"	<i>et al</i> Della M. Madden	1869	373	27,520	Lot, Estelle Ave Ed. Oaklawn Sp.
55964 June 16, 1987	"	"	"	"	Richard D. Thompson	1869	367	22,540	11.27 acres Slatten Shoals
1079 July 7, 1987	"	"	"	"	Karen A. Moore	1874	700	19,460	Tract 10 Bentree Ranchette 2 1/2
4629 July 9, 1987	"	"	"	"	Virgil Eugene Nash	1875	311	7,210	Tract 30-A Wasson Way, Fairview
2335 July 14, 1987	"	"	"	"	David L. Barton	1876	98	75,000	Lot Fairview Rd
2395 July 14, 1987	"	"	"	"	<i>et al</i> Jerry Lee Harrell	1876	193	18,154	Lot 170 Heritage Lakes
3688 July 21, 1987	"	"	"	"	Wendell R. Hall, <i>et al</i>	1877	691	65,000	8.32 acres Newby Long Rd.
6305 Aug 4, 1987	"	"	"	"	<i>et al</i> Richard H. Pearl	1880	870	10,450	Lot 12 + pt lot 13
8216 Aug 17, 1987	"	"	"	"	Ralph H. Sullivan	1883	222	22,174	2 Tracts Mauldin
10056 Aug 27, 1987	"	"	"	"	<i>et al</i> James M. Kalton	1885	326	25,000	Lot 37 Summit Hgts. Greenville
10697 Aug 31, 1987	"	"	"	"	James Sullivan	1886	93	35,000	20.12 acres Denmark Road
13101 Sept 15, 1987	"	"	"	"	<i>et al</i> Ansell Parker Builders, Inc.	1888	982	25,000	Lot 66 Foxwood Rd.
13471 Sept 17, 1987	"	"	"	"	Richard C. Leopard	1889	470	18,000	1.93 acres Harrison Bridge

# REVERSE or MORTGAGEE Index to Real Estate Mortgages — Greenville County, S. C.

REG. U. S. PAT. OFFICE *Chas McCott* County Indexes Since 1888 An Identifying Trade Mark

 Open at Proper Tab according to First Letter or Letters of Name and refer to Buff Sub-Index sheet for page reference.

COTT FAMILY NAME INDEX No. 75 © 1949  
MADE BY THE COTT INDEX COMPANY, COLUMBUS, OHIO  
SOLD BY PHOTO COPY SUPPLY, MAULDIN, S. C.

FILE NUMBER DATE OF RECORD	MORTGAGEES FAMILY NAMES	GIVEN NAMES ABCDEFGHIJ	GIVEN NAMES JKLMNOPQ	GIVEN NAMES RSTUVWXYZ	MORTGAGORS	BOOK	PAGE	Amount	BRIEF DESCRIPTION, LOCATION, ETC. ( Not Warranted )
16026 Oct 2, 1987	Cryovac				Arthur H. Suttle <sup>et al</sup>	1892	575	20,000	Austin Sp. Lot Georgia Rd
19758 Oct 28, 1987	"	"	"	"	Zony W. Page	1896	876	16,000	17.9 Acre Martin Road
20249 Oct 30, 1987	"	"	"	"	James P. Abernombie <sup>et al</sup>	1897	501	43,200	Summit Hpts. Sub'd 30. Ann Fairview Sp. Lot 73 & pt. lots 74 & 75
24541 Nov 23, 1987	"	"	"	"	Harold Wright <sup>et al</sup>	1901	418	49,200	Acre Sub Lot 22 Kennel Court meadow
24714 Nov 23, 1987	"	"	"	"	Charles Earl Duwall	1901	688	20,000	Lot Vaughn Street 27 Inn
33063 Jan 27, 1988	"	"	"	"	David B. Fuller <sup>et al</sup>	1912	102	16,000	Lot 33 Merrifield Pk.
34261 Feb 5, 1988	"	"	"	"	Ronald E. Wacker <sup>et al</sup>	1913	526	20,800	Pebble Creek Sub. Pt I Lot 197 Applegate Ln
35371 Feb 15, 1988	"	"	"	"	John R. Underwood <sup>et al</sup>	1914	698	52,000	5 Acre Jolly Bridge Rd. Sub'd
36019 Feb 19, 1988	"	"	"	"	John D. Hipp <sup>et al</sup>	1915	431	20,000	11 near Glassy Mt Church. 1.92 acres + .18 acres S.C. Hwy
36502 Feb 24, 1988	"	"	"	"	Ronald E. Lydie <sup>et al</sup>	1915	974	34,691	.62+ Ronald E. Lydie 6.20 acres, Plat for Betty L
39706 Mar 16, 1988	"	"	"	"	Alvin H. Shackleton <sup>et al</sup>	1919	748		pg Bk 1472 pg 468 Release 1.27 acres 2nd mtg
42765 Apr 5, 1988	"	"	"	"	Benjamin Su <sup>et al</sup>	1923	479	36,000	Steep Exposed Lot 10 College Hpts. East North
44165 April 13, 1988	"	"	"	"	Mark A. Barton <sup>et al</sup>	1925	68	30,016	Johnnie acres Lot 25 = 4.71 acres Cady Ln
45764 April 20, 1988	"	"	"	"	Ansuel Parker Bledsoe <sup>et al</sup>	1926	356	25,800	Lot 46 Jaywood
51061 May 20, 1988	"	"	"	"	Robert K. Alexander	1933	473	27,200	Estate Sec 1 Lot 21 Maywood Dr. Maywood
123 July 1, 1988	"	"	"	"	Sammie Lee Brier <sup>et al</sup>	1943	911	22,400	Acres Lot 88 Boyd Ave., Hunter



# REVERSE or MORTGAGEE Index to Real Estate Mortgages — Greenville County, S. C.

REG. U. S. PAT. OFFICE *Chas. M. Cott* County Indexes Since 1888 An Identifying Trade Mark


Open at Proper Tab according to First Letter or Letters of Name and refer to Buff Sub-Index sheet for page reference.

COTT FAMILY NAME INDEX No. 75 © 1949  
MADE BY THE COTT INDEX COMPANY, COLUMBUS, OHIO  
SOLD BY PHOTO COPY SUPPLY, MAULDIN, S. C.

FILE NUMBER	MORTGAGEES	GIVEN NAMES	GIVEN NAMES	GIVEN NAMES	MORTGAGORS	BOOK	PAGE	Amount	BRIEF DESCRIPTION, LOCATION, ETC.
DATE OF RECORD	FAMILY NAMES	ABCDEFGH	IJKLMNO	PQRSTUVWXYZ					( Not Warranted )
5382 Aug 1, 1988	Cryovac	2nd Credit Union			James Paul Jolley <sup>etal</sup>	1950	684	17,000	Sp. Lot Pennington Rd. Oreal
7858 Aug 12, 1988	"	" " "			Donald L. Bayne, <sup>etal</sup>	1953	397	23,800	5 ac. East Georgia Rd.
16261 Aug 26, 1988	"	" " "			William D. Brown Jr.	1956	413	32,013	Lot 28 Bryon Acres Sub
16707 Aug 29, 1988	"	" " "			Nancy H. Benayfield <sup>etal</sup>	1957	72	10,400	5.0 acres
11437 Sept 1, 1988	"	" " "			James E. Bolling	1958	98	18,000	Lot 2 Shadowood Sub. Sec 2
13729 Sept 15, 1988	"	" " "			Harold E. Baker <sup>etal</sup>	1960	848	28,000	Midway Rd Lot 46 Pecan Terrace Sec 2
16554 Sept 30, 1988	"	" " "			J. D. Wright	✓	✓	✓	88-3268 Spartan - 713 E. Curtis St. Greenville SC
16553 Sept 30, 1988	"	" " "			J. W. Wright <sup>etal</sup>	1964	138	45,921	Page 40 Tract A 1.04 acre Plat. Bk 16-B
17295 Oct 5, 1988	"	" " "			Tommy Stule Kay <sup>etal</sup>	1965	151	50,000	East Butler Estate Tract 1+2 East Butler Rd.
23259 Nov 11, 1988	"	" " "			William Franklin Henry	1972	179	12,045	Bunbkin Sp. Lot Holliday Bridge Rd.
24034 Nov 16, 1988	"	" " "			Michael A. Brockman <sup>etal</sup>	1972	936	34,400	Park North Sp. Sec. 2 Lot 17 Inada Dr. Shuman
27342 Dec 8, 1988	"	" " "			Zanny Z. Wardlaw	1976	743	9,600	6.0 acre Eggo Rd.
2559 Jan 18, 1989	"	" " "			Arthur L. McFarland <sup>etal</sup>	1984	201	14,800	Rd 3.15 acre Fairview Church
2765 Jan 19, 1989	"	" " "			Harry E. Harper, Jr. <sup>etal</sup>	1984	373	12,615	Tract B Plat. Bk 165 + Pg. 5
2766 Jan 19, 1989	"	" " "			Bruce E. Cooper <sup>etal</sup>	1984	375	14,205	Tract A Plat. Bk 165 pg. 5
9374 Mar 2, 1989	"	" " "			Woodrow W. Pussley Jr. <sup>etal</sup>	1991	888	35,000	Fairview Sp. Lot 120 Cherokee Dr.

# REVERSE or MORTGAGEE Index to Real Estate Mortgages — Greenville County, S. C.

REG. U. S. PAT. OFFICE *Chas McCotts* County Indexes Since 1888 An Identifying Trade Mark

 Open at Proper Tab according to First Letter or Letters of Name and refer to Buff Sub-Index sheet for page reference.

COTT FAMILY NAME INDEX No. 75 © 1949  
MADE BY THE COTT INDEX COMPANY, COLUMBUS, OHIO  
SOLD BY PHOTO COPY SUPPLY, MAULDIN, S. C.

FILE NUMBER DATE OF RECORD	MORTGAGEES FAMILY NAMES	GIVEN NAMES ABCDEFGHIJ	GIVEN NAMES JKLMNO	GIVEN NAMES PQRSTUVWXYZ	MORTGAGORS	BOOK	PAGE	Amount	BRIEF DESCRIPTION, LOCATION, ETC. ( Not Warranted )
12495 Mar 23, 1989	Cryovac	Federal Credit Union			Jerry Lee Hamel <sup>et al</sup>	1995	185	31,486 .00	Lot 170 Heritage Lakes
13233 Mar 29, 1989	"	Federal Credit Union			Michael A. Shanley <sup>et al</sup>	1996	071	43,234 .00	Lot 11 Weatherby Dr. Chauxessy Sec 1
15984 Apr 14, 1989	"	Federal Credit Union			James C. Moore <sup>et al</sup>	1999	645	44,618 .00	Lot 66 Weatherby Way Truck Farms
17419 Apr 24, 1989	"	Federal Credit Union			Robert D. Carroll <sup>et al</sup>	2001	187	44,080 .00	Lot 11 = 5.01 acrs Durbin
20979 May 15, 1989	"	Federal Credit Union			James Harold Stuckey	2005	176	25,000 .00	Lot 53 Yorkshire Dr. B. Farrow
23288 May 30, 1989	"	Federal Credit Union			James B. Farrow	2007	810	3,840 .00	1.0 acres Property of James
32941 July 27, 1989	"	Federal Credit Union			Robert W. Stephens <sup>et al</sup> Jr	2018	802	45,000 .00	Lot 12 Sharon Place Sub I
33210 July 28, 1989	"	Federal Credit Union			Alvin L. Young <sup>et al</sup>	2019	195	10,000 .00	Tract 20 plat Bk 9 R pg 59
42014 Sept 18, 1989	"	Federal Credit Union			Alvin D. Barton	2029	125	30,400 .00	Lot Craig St. Fountain Inn Dunklin Dr
42361 Sept 20, 1989	"	Federal Credit Union			Albert W. News	2029	469	11,200 .00	22.174 acrs Sec 6 Hwy 5-23-33 Dunklin Dr
42474 Sept 20, 1989	"	Federal Credit Union			Wilton J. Barker <sup>et al</sup> So Michael A. Colvert <sup>et al</sup>	2029	609	37,600 .00	1.39 acrs Dunklin Bridge Rd
44812 Oct 4, 1989	"	Federal Union			Michael Colvert	2032	550	8,704 .00	Lot 23 Quail Run
46863 Oct 17, 1989	"	Federal Credit Union			Sandra K. Watson	2034	664	46,400 .00	Lot 3 Sunrise Dr
47127 Oct 18, 1989	"	Federal Credit Union			Zuhair A. Gann <sup>et al</sup>	2034	884	47,000 .00	Lot 6 Stratton Place
49478 Nov 1, 1989	"	Federal Credit Union			Donald Z. Bayne <sup>et al</sup>	2037	843	53,600 .00	5 acrs tract East Georgia Rd 3.50 acrs Stokes Rd
50437 Nov 7, 1989	"	Federal Credit Union			Harold Wright	2039	180	58,500 .00	Lots 22+23 Meadow Run Sec 2+4 cr



