

INDIRECT or MORTGAGEE Index to Real Estate Mortgages — Greenville County, S. C.

REG. U. S. PAT. OFFICE *Chas McCott* County Indexes Since 1888 An Identifying Trade Mark

☞ Open at Proper Tab according to First Letter or Letters of Name and refer to Buff Sub-Index sheet for page reference.

COTT FAMILY NAME INDEX No. 75 © 1949
MADE BY THE COTT INDEX COMPANY, COLUMBUS, OHIO
SOLD BY WALKER, EVANS & COGSWELL CO., CHARLESTON, S.C.

(A)

FILE NUMBER	MORTGAGEES	GIVEN NAMES	GIVEN NAMES	GIVEN NAMES	MORTGAGORS	BOOK	PAGE	Amount	BRIEF DESCRIPTION, LOCATION, ETC.
DATE OF RECORD	FAMILY NAMES	ABCDEFGHIJ	IJKLMNO	PQRSTUVWXYZ					(Not Warranted)
15921 Jan. 3, 1975	Credithrift				Walter R. Drell, et al	1330	721	8,640	Deer Creek Ssg. 20. Lot 21 Ashmore St.
16654 Jan. 14, 1975	"				Charles D. McKinney	1331	439	6,000	"Warren Court" Lot 9 Warren Court,
16654 Jan. 14, 1975	"				Jim L. McAlister, et al	1331	441	4,800	"Fine Brook" Lot 75 Brindwell St.
16654 Jan. 14, 1975	"				James C. Christian,	1331	443	4,800	Lot
16957 Jan. 17, 1975	"				Earl D. Hodgens, et al	1331	651	7,800	Lot Langeniew Circle
17788 Jan. 29, 1975	"				Laven L. Head, et al	1332	209	6,120	Lot 15 Hardy Vale Sec. 2
17788 Jan. 29, 1975	"				Leroy Dixon, et al	1332	211	3,168	Suban Hills Lot 75 Milton Dr.
21187 Mar. 14, 1975	"				Robert J. Vaughn, Jr.	1334	883	5,472	Lot 11 Maca Terrace
22672 Apr. 2, 1975	"				Glenn P. Wampole,	1336	81	8,400	Lot 1 Mt. View Circle Lot 20 Car. Piedmont Park
25926 May 8, 1975	"				J. Douglas Mills,	1338	753	4,992	Lot 2 Susan Ave.
27414 May 23, 1975	"				Lucille B. White	1339	897	9,360	"Fine Hill Village" Lot 163 W. Castle Rd.,
28046 May 30, 1975	"				William M. Lloyd,	1340	473	4,224	Kennedy Park Lot 95 Alpha Dr.
666 Jul. 9, 1975	"				Jimmy E. Ross, et al	1343	487	9,360	Sec. 4 Suttle Austin St. Lot 391 Willauntice Dr. Westwood
1871 July 23, 1975	"				Daddy S. Mashburn,	1344	421	1,944	"Pineforest" Lot 198 Vine Hill Rd.
1871 July 22, 1975	"				James W. Harney,	1344	422	7,920	Woodside Mills Lot 38 Part Lot 39 N. Vance St.
2348 July 28, 1975	"				Naskell McMahand	1344	839	4,500	App. St. near Taylors Lot Edwards Rd. Chick

INDIRECT or MORTGAGEE Index to Real Estate Mortgages — Greenville County, S. C.

REG. U. S. PAT. OFFICE *Chas. M. Cate* County Indexes Since 1888 An Identifying Trade Mark

Open at Proper Tab according to First Letter or Letters of Name and refer to Buff Sub-Index sheet for page reference.

COTT FAMILY NAME INDEX No. 75 © 1949
MADE BY THE COTT INDEX COMPANY, COLUMBUS, OHIO
SOLD BY WALKER, EVANS & COGSWELL CO., CHARLESTON, S.C.

FILE NUMBER DATE OF RECORD	MORTGAGEES FAMILY NAMES	GIVEN NAMES ABCDEFGHIH	GIVEN NAMES IJKLMNO	GIVEN NAMES PQRSTUVWXYZ	MORTGAGORS	BOOK	PAGE	Amount	BRIEF DESCRIPTION, LOCATION, ETC. (Not Warranted)
2348 July 28, 1975	Credithrift	Of America, Inc.			Carol Stalnaker	1344	841	.00 7,104	(Parkins mill Rd.) Lot 20 Dakota ave.
3580 Aug 8, 1975	"	"	"		Carroll N. Jones	1345	833	.00 1,272	etal Lot 21 DuKeland Dr.
8409 Sept. 29, 1975	"	"	"		William J. Kuper	1349	829	.00 3,168	etal Hills St. Lot 4 Jackson Rd.
8472 Sept. 30, 1975	"	"	"		Larry D. Smith	1347	797	.00 4,104	etal Woodfield Dr. Lot 29 Ridgeway Dr.
9412 Oct. 8, 1975	"	"	"		Ma Lee Donald	1350	151	.00 3,603	etal Rd. 8th ave. East Lot 5 Staunton Bridge
10186 Oct. 10, 1975	"	"	"		Dwight W. Wittner	1351	401	.00 3,528	etal Lot 10 Mauldin Cr.
10300 Oct. 17, 1975	"	"	"		Bennie L. Campbell	1351	53	.00 7,192	etal Rte. 214 St. Ann Lot 45 1st St. Friendship
11403 Oct. 29, 1975	"	"	"		Larry J. Dill	1352	357	.00 4,211	etal Friendship Dr. Lot 41 Kinsmen Dr.
11833 Nov. 3, 1975	"	"	"		Ellen Anderson	1352	731	.00 4,211	etal Friendship Dr. Lot 3 Friendship St.
12014 Nov. 5, 1975	"	"	"		Paul J. Fiddle	1352	747	.00 10,320	etal Indian Hills Lot 15 Hiwassee Dr.
12287 Nov. 7, 1975	"	"	"		Carrie Lee Jones	1353	133	.00 5,544	etal Lot 1 Monroe St.
13193 Nov. 18, 1975	"	"	"		James C. Christian	1353	713	.00 4,800	etal Lot
13198 Nov. 18, 1975	"	"	"		Charles E. Key	1353	715	.00 5,520	etal Lots 29 & 30 Brentwood Cr. Brook Glen Gardens
13796 Nov. 18, 1975	"	"	"		Earnest C. Leatherman	1353	717	.00 5,520	etal Lot 4 Long meadow Rd. Travelers Rest
13907 Nov. 25, 1975	"	"	"		J. W. Sura	1354	364	.00 5,160	etal Hart Subbs mtn. Rd. Keynote Park, South St.
1429 Dec. 29, 1975	"	"	"		Mildred Mc Kinney	1354	478	.00 2,952	etal Lot 131 Bladwell Dr.

INDIRECT or MORTGAGEE Index to Real Estate Mortgages — Greenville County, S. C.

REG. U. S. PAT. OFFICE *Chas. McClellan* County Indexes Since 1888 An Identifying Trade Mark

Open at Proper Tab according to First Letter or Letters of Name and refer to Buff Sub-Index sheet for page reference.


COTT FAMILY NAME INDEX No. 75 © 1949
MADE BY THE COTT INDEX COMPANY, COLUMBUS, OHIO
SOLD BY WALKER, EVANS & COGSWELL CO., CHARLESTON, S.C.

(B)

FILE NUMBER DATE OF RECORD	MORTGAGEES FAMILY NAMES	GIVEN NAMES ABCDEFGHIJ	GIVEN NAMES KLMNO	GIVEN NAMES PQRSTUVWXYZ	MORTGAGORS	BOOK	PAGE	Amount	BRIEF DESCRIPTION, LOCATION, ETC. (Not Warranted)
15728 Dec. 17, 1975	Credithrift	Of America, Inc,			<i>et al</i> David L. O'Shields	1356	121	.00 5,628	Shamrock acres Lot 1 Kingswood Dr.
15729 Dec. 17, 1975	"	"	"		<i>et al</i> Charles D. McKinney	1356	123	.00 6,000	Lot 9 Warren Ct.
16597 Dec. 30, 1975	"	"	"		<i>et al</i> Mary C. Lollis	1356	967	.00 10,320	Lot 1 Kyle Circle
16597 Dec. 30, 1975	"	"	"		<i>et al</i> Edward W. King	1356	969	.00 6,000	Lot, St. Mark Rd. St. (Wright) St.
16597 Dec. 30, 1975	"	"	"		<i>et al</i> Clyde A. Phillips	1356	971	.00 10,320	Lot 25 1/2 Pl. lot 24 (18th Ave)
19914 Feb. 5, 1976	"	"	"		<i>et al</i> James R. McCoy	1359	687	.00 7,680	North acres Lot 25 Neal Circle
22912 Mar. 10, 1976	"	"	"		<i>et al</i> William J. Nolis	1362	65	.00 8,640	(Parkin's mill Rd.) Lot 27 Dakota Ave.
24144 Mar. 23, 1976	"	"	"		<i>et al</i> Robert Wayne Spin	1363	107	.00 4,800	J. Forest, East Lot 130 Pinefield Dr.
25551 Apr. 5, 1976	"	"	"		<i>et al</i> Elysees H. Hinton	1364	213	.00 2,160	Dayle St. Sec 7 Gantt St. Lots 10 & 11 Rockvale Dr. +
26772 Apr. 19, 1976	"	"	"		<i>et al</i> James D. Satterfield	1365	270	.00 10,320	"Newwood Forest" Chick Hwy #7 Lots 70 & 71 Robinhood Dr.
27298 Apr. 23, 1976	"	"	"		<i>et al</i> Kosa Lee Harris	1365	721	.00 720	Lot 4 Bluff Dr. New City
28864 May 10, 1976	"	"	"		<i>et al</i> J. B. Parker	1367	177	.00 7,270	Lot 24, Creole, 1/2 mile Sp.
32132 Jun. 10, 1976	"	"	"		<i>et al</i> Walter Childers	1369	895	.00 2,160	Popamount Park Lot 175 Mayo Ct.
32855 Jun. 17, 1976	"	"	"		<i>et al</i> James W. Narvey	1370	557	.00 7,980	Subd. Woodside Mills Sec. A Lot 38 1/2 Pl. lot 39 N. Vance St.
3199 Aug. 2, 1976	"	"	"		<i>et al</i> Jessie S. Jamison	1374	306	.00 1,248	Rockvale Lot 194 Rockvale Dr., Sec. II
3415 Aug. 4, 1976	"	"	"		<i>et al</i> William H. Justice	1374	543	.00 8,100	Walden Home Est., Sec. I Lot 6 Walden Home Circle

INDIRECT or MORTGAGEE Index to Real Estate Mortgages — Greenville County, S. C.

() REG. U. S. PAT OFFICE *Cott* County Indexes Since 1888 An Identifying Trade Mark


 Open at Proper Tab according to First Letter or Letters of Name and refer to Buff Sub-Index sheet for page reference.

COTT FAMILY NAME INDEX No. 75 © 1949
MADE BY THE COTT INDEX COMPANY, COLUMBUS, OHIO
SOLD BY WALKER, EVANS & COGSWELL CO., CHARLESTON, S.C.

FILE NUMBER DATE OF RECORD	MORTGAGEES FAMILY NAMES	GIVEN NAMES ABCDEFGHIH	GIVEN NAMES IJKLMNO	GIVEN NAMES PQRSTUWXYZ	MORTGAGORS	BOOK	PAGE	Amount	BRIEF DESCRIPTION, LOCATION, ETC. (Not Warranted)
5346 Aug. 25, 1976	Credithrift	Of America, Inc.			Paul B. Hainle, et al	1376	211	.00 6,840	Greenbriar Lot 97 Log Shoals Rd.
7939 Sept. 24, 1976	"	"	"		Walter R. Greer, et al	1378	323		Release lien by Judgment Roll # 76-3056 - for mtg. see Rem Ch. 1330 pg. 721 & 1300 pg. 227
"	"	"	"		" " " et al	1378	323		
11186 Oct. 22, 1976	"	"	"		Donnie J. Tidmore	1381	207	.00 3,744	
11186 Oct. 22, 1976	"	"	"		Paul J. Galloway, et al	1381	209	.00 10,320	Lot 202 E. Lymane add. in Jr. mtg. see Rem Ch. 1369 pg. 895
12834 Nov. 9, 1976	"	"	"		Walter Childers, et al	1382	522	.00	Release Lien by Judgment Roll # 76-4445
13170 Nov. 12, 1976	"	"	"		Gimmie L. Walker, et al	1382	863	.32 4,168	"Neathway" Lot 44 W. Truman Dr., 7th Call St.
13170 Nov. 12, 1976	"	"	"		Sylvester Biffari	1382	865	.00 7,392	Tract 2 1/2. Tract 1 Mauldin
16683 Dec. 21, 1976	"	"	"		Bary Lollis, et al	1385	731	.00 13,688	Lot 1 Hyde Circle Woodfields, Sec. B
16683 Dec. 21, 1976	"	"	"		David E. Robinson, et al	1385	733	.80 14,194	Lot 274 Foxhall Rd., Mauldin
16683 Dec. 21, 1976	"	"	"		Philip Z. Blackwell	1385	735	.00 5,760	Lot 86 Fairfield Dr., Mauldin
16683 Dec. 21, 1976	"	"	"		Bernard A. Jones, et al	1385	737	.00 3,960	Lot 34 Dinelle St.
19949 Jan. 23, 1977	"	"	"		Henry M. Curry, et al	1388	101	.00 4,536	Lot 9 1/2. lot 8 arch St. Ext. Dinelle St.
17747 Jan. 28, 1977	"	"	"		Henry M. Curry, et al	1388	103	.00 4,536	Lot 7 1/2. lot 6 arch St. Ext. Terrace, Pratt St.
72162 Feb. 22, 1977	"	"	"		James N. Madden, et al	1389	881	.00 4,416	Lot 6 Oakvale Cr. Oakvale Eastdale, Austin St.
23943 Mar. 11, 1977	"	"	"		John A. Stafford, et al	1391	445	.00 1,800	Lot 7 Central Ave.

INDIRECT or MORTGAGEE Index to Real Estate Mortgages — Greenville County, S. C.

REG. U. S. PAT. OFFICE *Chas McCulloch* County Indexes Since 1888 An Identifying Trade Mark

 Open at Proper Tab according to First Letter or Letters of Name and refer to Buff Sub-Index sheet for page reference.


COTT FAMILY NAME INDEX No. 75 © 1949
MADE BY THE COTT INDEX COMPANY, COLUMBUS, OHIO
SOLD BY WALKER, EVANS & COGSWELL CO., CHARLESTON, S.C.

(C)

FILE NUMBER DATE OF RECORD	MORTGAGEES FAMILY NAMES	GIVEN NAMES ABCDEFGHIJ	GIVEN NAMES KLMNO	GIVEN NAMES PQRSTUVWXYZ	MORTGAGORS	BOOK	PAGE	Amount	BRIEF DESCRIPTION, LOCATION, ETC. (Not Warranted)
23943 Mar. 11, 1977	Credithrift	Of America, Inc.			Virginia P. Winslow	1391	467	.00 5,856	Lot Paris mtn. Sp. also lot = 19 acs. cor. white Horse rd. & Duncan Chapel rd.
"	"	"	"	"	" " "	1391	467		
23943 Mar. 11, 1977	"	"	"	"	of Mrs. Linda Clark Linda N. Coler	1391	469	.00 4,896	Terrace Lot 43 Pecan Dr., Pecan
23943 Mar. 11, 1977	"	"	"	"	James A. Donnell	1391	471	.00 10,080	Belle meade, North Sp. Lot 29 Brookforest Dr.,
24820 Mar. 21, 1977	"	"	"	"	Johnny B. Makins	1392	89	.00 3,600	Lot 8 State Hwy. #418
25517 Mar. 28, 1977	"	"	"	"	Mina Brown, et al	1392	643	.00 3,788	Lot 6 m.c. see rd.
26803 Apr. 7, 1977	"	"	"	"	Cecil B. Thayer, et al	1394	84	.00 2,592	Saints North, Lot 76 Keystone court, (Dauglas St.)
27492 Apr. 14, 1977	"	"	"	"	John J. Walton, et al	1394	657	.00 6,912	Lot 95 Jasmine Dr.,
27492 Apr. 14, 1977	"	"	"	"	Wyllis D. Mooney, et al	1394	659	.00 7,200	Lot 23 'Paris mtn. Gardens'
29125 Apr. 28, 1977	"	"	"	"	Robert M. McDowell	1395	973	.00 5,832	Hyman Hills Lot 51 Valley View Lane
29546 May 2, 1977	"	"	"	"	Neil King, et al	1396	349	.00 3,888	Hots. Lot 71 Pisgah Dr., Paris
30455 May 10, 1977	"	"	"	"	Joe L. Mayfield, et al	1397	162	.00 10,200	Egypt - over Lot 79 Beechwood ave.
30572 May 11, 1977	"	"	"	"	Charlie Martin, et al	1397	271	.00 9,000	Lot, E. Castle Rd.
31381 May 18, 1977	"	"	"	"	Rand F. Blackstock, et al	1397	966	.00 3,096	Belle meade Lot 24 E. Dorchester Blvd.
32176 May 25, 1977	"	"	"	"	Santle Cureton, et al	1398	792	.00 2,592	Pickinich, Hots. Lot 24 1/2 Lot 25 Lake View Hots.
33333 Jun. 2, 1977	"	"	"	"	Jimmy W. Leahuff	1399	849	.00 8,520	Lot 33 Lakeland Dr.,

INDIRECT or MORTGAGEE Index to Real Estate Mortgages — Greenville County, S. C.

REG. U. S. PAT. OFFICE *Chas McCott* County Indexes Since 1888 An Identifying Trade Mark


 Open at Proper Tab according to First Letter or Letters of Name and refer to Buff Sub-Index sheet for page reference.

COTT FAMILY NAME INDEX No. 75 © 1949
MADE BY THE COTT INDEX COMPANY, COLUMBUS, OHIO
SOLD BY WALKER, EVANS & COGSWELL CO., CHARLESTON, S.C.

FILE NUMBER DATE OF RECORD	MORTGAGEES FAMILY NAMES	GIVEN NAMES ABCDEFGHIJ	GIVEN NAMES JKLMNO	GIVEN NAMES PQRSTUWXYZ	MORTGAGORS	BOOK	PAGE	Amount	BRIEF DESCRIPTION, LOCATION, ETC. (Not Warranted)
33335 Jun. 2, 1977	Credithrift				<i>et al</i> William D. Davison	1399	351	.00 7,560	<i>et al</i> O'neal St. Lot 10 Reyna Dr.
33458 Jun. 3, 1977	"	"	"	"	<i>et al</i> Charles D. Munson	1400	45	.00 4,464	Lot - Richmond Dr.
33458 Jun. 3, 1977	"	"	"	"	<i>et al</i> Larry A. O'Dell	1400	47	.00 12,500	Lot - Business Dr.
35119 Jun. 17, 1977	"	"	"	"	<i>et al</i> David N. Turner	1401	457	.00 4,140	Lot, Piedmont ave. Ext.
35119 Jun. 17, 1977	"	"	"	"	<i>et al</i> Ricky L. McAlister	1401	461	.00 2,443	Lot, Smith St.
35162 Jun. 20, 1977	"	"	"	"	<i>et al</i> Olin D. Wilson	1401	642	.00 10,080	Pinnacle Lake Dr. Lot 10 8th. lot 9 unnamed Rd.
36069 June 28, 1977	"	"	"	"	James C. Christian	1402	502		Release lien by Judgment & Sale # 77-2274 for 77-2- see Rem. Sp. 1292 pg. 711 + 1353 pg. 913
36243 Jun. 29, 1977	"	"	"	"	<i>et al</i> Riley W. Johnson & Ellen S. Wofford	1402	617	.00 1,440	Lot 107 Liberty Dr.
185 Jul. 4, 1977	"	"	"	"	Nicole Wofford	1403	26	.00 6,120	Int lot 4, Don Dr.
1497 Jul. 14, 1977	"	"	"	"	J. B. N. Hutton	1404	525	.00 5,141	Lot 3 W. Hiller Dr. " Park Addition to lot 2
2453 Jul. 22, 1977	"	"	"	"	Morris E. Jones	1404	732	.00 2,520	Lot 4 Golden Lane Dr. mtg. deed land co.
2047 Jul. 25, 1977	"	"	"	"	<i>et al</i> Robert W. Pullamore	1404	973	.00 3,832	lots 77 + 78 W. C. Prop for mtg. see Rem. Sp. 1391 pg. 467
2777 July 26, 1977	"	"	"	"	<i>and sh</i> Virginia P. Winters	1061	264		Release. 54 Acs. + 2.5 ft. easement Spring Forest Subdiv. of
3637 Aug. 3, 1977	"	"	"	"	Calvin Douglas Neaton	1406	26	.00 6,144	Lot 9 pld. Subdiv. Pl. Sec. 2 Scholarship
5301 Aug. 11, 1977	"	"	"	"	Arch. J. Bullock	1407	371	.00 3,147	1000 Augusta Rd.

INDIRECT or MORTGAGEE Index to Real Estate Mortgages — Greenville County, S. C.

REG. U. S. PAT. OFFICE *Chas. McCott* County Indexes Since 1888 An Identifying Trade Mark

 Open at Proper Tab according to First Letter or Letters of Name and refer to Buff Sub-Index sheet for page reference.

COTT FAMILY NAME INDEX No. 75 © 1949
MADE BY THE COTT INDEX COMPANY, COLUMBUS, OHIO
SOLD BY WALKER, EVANS & COGSWELL CO., CHARLESTON, S.C.

(D)

FILE NUMBER DATE OF RECORD	MORTGAGEES FAMILY NAMES	GIVEN NAMES ABCDEFGHIJ	GIVEN NAMES JKLMNO	GIVEN NAMES PQRSTUVWXYZ	MORTGAGORS	BOOK	PAGE	Amount	BRIEF DESCRIPTION, LOCATION, ETC. (Not Warranted)
5425 aug. 18, 1977	Credithrift	Of America, Inc.			Charles A. Tucker, et al	1407	484	3,816	Lot Sixth St.
5722 aug. 22, 1977	"	"	"		Oscar N. Jones, Jr.	1407	711	4,800	Lot 395 (#18 Wilson St.) along "Plymouth Park"
5722 aug. 22, 1977	"	"	"		David E. Case, et al	1407	712	2,592	Lot 112 Parr Dr.
6049 aug. 24, 1977	"	"	"		Lay Stiles, et al	1407	952	6,120	Lot 66 Brookwood Dr.
175 aug. 25, 1977	"	"	"		Larry S. Marshbanks, et al	1408	34	7,164	E. Lynn addl. Lots 118 & 119 Sycamore Dr.
7483 sep. 1, 1977	"	"	"		William R. Meyers, et al	1407	154	8,643	Richmond Hills, Sec. 1 Lot 27 Lynching Dr.
7613 sep. 7, 1977	"	"	"		Dan A. Mitchell, et al	1401	324	2,703	Lot, W. Fisher St.
9771 sep. 27, 1977	"	"	"		Virginia F. Winslow	1411	271	5,856	Correct mtg. For aug. see CE M BK 1391 Pg. 467. Lot, Pine mtn St.
11561 oct. 12, 1977	"	"	"		John E. Drull, et al	1412	721	6,144	McDonald St. N. Hills Lot 33 Cor. Russell ave. +
11981 oct. 17, 1977	"	"	"		Nia C. Nilsen, et al	1413	129	22,822	Lot Vannoy St.
12814 oct. 25, 1977	"	"	"		Darrell W. Wittner	1413	848	9,240	Lot 10 Mauldin Circle
13446 oct. 31, 1977	"	"	"		Mrs. Betty H. Wood	1414	434	4,215	Glenn Gardens Lot 118 Shrewwood Dr.
14114 Nov. 4, 1977	"	"	"		Nanitha Wellington	1415	14	4,928	Lane Terrace Lot 6 Wheller Dr., Park
14659 Nov. 10, 1977	"	"	"		David W. Cornish, et al	1415	546	7,392	Hampton Terrace Lot 36 Lisa Dr., Wade
15346 Nov. 16, 1977	"	"	"		Charles S. Garrett, et al	1415	994	4,032	Peew mill village, chick Lot 173 Connecticut ave.

INDIRECT or MORTGAGEE Index to Real Estate Mortgages — Greenville County, S. C.

()

REG. U. S. PAT. OFFICE *Chas. McCulloch* County Indexes Since 1888 An Identifying Trade Mark

Open at Proper Tab according to First Letter or Letters of Name and refer to Buff Sub-Index sheet for page reference.

COTT FAMILY NAME INDEX No. 75 © 1949
MADE BY THE COTT INDEX COMPANY, COLUMBUS, OHIO
SOLD BY WALKER, EVANS & COGSWELL CO., CHARLESTON, S.C.

FILE NUMBER DATE OF RECORD	MORTGAGEES FAMILY NAMES	GIVEN NAMES ABCDEFGHIH	GIVEN NAMES IJKLMNO	GIVEN NAMES PQRSTUVWXYZ	MORTGAGORS	BOOK	PAGE	Amount	BRIEF DESCRIPTION, LOCATION, ETC. (Not Warranted)
16160 Nov. 23, 1977	Credithrift	Of America			Norman E. Sherbert, et al	1416	794	8,520	Rockview Heights Lot 40 Phillips Ave.,
16160 Nov. 23, 1977	"	"			Victor L. Crews, et al	1416	796	3,888	00 Lot 36 Monaview Gray Fox Run
17114 Dec. 2, 1977	"	"			Phillip W. Carlyle, et al	1417	614	6,192	00 Lot 6 Belgrave Close Hgt. St. Ln.
17154 Dec. 5, 1977	"	"			Bennie L. Campbell	1417	773	9,888	00 Lot 41 - Park Pl. Friendship
17375 Dec. 6, 1977	"	"			N. J. Strickland, et al	1417	895	19,925	00 Lot Lane Terrace
17544 Dec. 8, 1977	"	Inc.			Harmida Jellington	1418	84	14,800	00 Lot 6 Whittier Dr. Park Lake Crest - Sec. II - Dingle St
17544 Dec. 8, 1977	"	Inc.			Robert A. Cohen, et al	1418	86	13,272	00 Lot 146 Brownwood Dr. Woodwood, Dingle, another st.
17704 Dec. 9, 1977	"	"	"		James W. Sauls, et al	1418	195	3,888	00 Lot 424 Greenwood Dr., Sec. V "Dippert's" Sec. II
17962 Dec. 13, 1977	"	"	"		Malcolm M. Miller, et al	1418	412	4,638	28 Lot 74 winding way
18235 Dec. 15, 1977	"	"	"		Alton Dell Jones, et al	1418	673	4,571	08 Lot 5 Kentland Park Indian Hills
18642 Dec. 19, 1977	"	"	"		Paul J. Siddle, et al	1418	966	23,853	00 Lot 15 Mercedes Dr. Magnolia, Sec. 3, Chick Sp. H.
18743 Dec. 23, 1977	"	"	"		Harace Berry, et al	1419	122	2,304	00 Lots 1, 2, 3, Lake Side Dr. Hgt. "Mullikin"
19140 Dec. 27, 1977	"	"	Inc.		Ludwig Samuel Ingler	1419	556	6,723	00 Lot 31 Sunset St. "Bishop + Augusta Pl.
20457 Jan. 9, 1978	"	"	"		Albert L. Green, et al	1420	582	19,855	24 Lot 17 Cor. Rocky Road Dr. Sec. 1
20457 Jan. 9, 1978	"	"	"		David James Schultz	1420	584	4,368	00 Lot 17 Golden Drive Dr. "Rockvale" Sec. II
21037 Jan. 13, 1978	"	"	"		Veronica D. Jamison, et al	1420	970	1,392	00 Lot 194 Rockvale Dr.

INDIRECT or MORTGAGEE Index to Real Estate Mortgages — Greenville County, S. C.

REG. U. S. PAT. OFFICE *Chas McCott* County Indexes Since 1888 An Identifying Trade Mark

☞ Open at Proper Tab according to First Letter or Letters of Name and refer to Buff Sub-Index sheet for page reference.

COTT FAMILY NAME INDEX No. 75 © 1949
MADE BY THE COTT INDEX COMPANY, COLUMBUS, OHIO
SOLD BY WALKER, EVANS & COGSWELL CO., CHARLESTON, S.C.

(8)

FILE NUMBER	MORTGAGEES	GIVEN NAMES	GIVEN NAMES	GIVEN NAMES	MORTGAGORS	BOOK	PAGE	Amount	BRIEF DESCRIPTION, LOCATION, ETC.
DATE OF RECORD	FAMILY NAMES	ABCDEFGHIJ	IJKLMNOP	QRSTUVWXYZ				(Not Warranted)	
22711 Feb. 1, 1978	Credithrift				<i>etal</i> William N. Justice	1422	352	.00 9,000	'Halden Stone etc.' Sec. 1 Lot 6 Halden Stone Cr.
22962 Feb. 2, 1978	"	"	"	"	<i>etal</i> Ernest C. Leatherman	1422	464	.00 10,560	'Brook Glenn Gardens' Lot 4 Long meadow Rd.
23004 Feb. 3, 1978	"	"	"	"	<i>etal</i> Riley W. Johnson	1422	597	.00 7,440	Hantt Sp. Lot 167 Peardy Dr.
22962 Feb. 3, 1978	"	"	"	"	<i>etal</i> Robert N. Marlar	1422	626	.00 7,200	'Woodfields' Sec. B Lot 266 Foxhall Rd.
24151 Feb. 1978	"	"	"	"	<i>etal</i> Marvin J. Lambert	1423	503	.00 14,040	Harbor Lot 5 Harbor A., Lake
24795 Feb. 22, 1978	"	"	"	"	<i>etal</i> Jerry J. Nutts	1424	8	.00 1,728	Austeri Sp. Lot 23 Fargo St. Glendale 121
24795 Feb. 22, 1978	"	"	"	"	<i>etal</i> Betty N. Wood	1424	10	.60 5,997	Glenn Gardens Lot 118 Shrevewood Dr.
26068 Mar. 7, 1978	"	"	"	"	<i>etal</i> Homer H. Portwood	1425	259	.00 7,740	Lot 3 Cor. Owens St. + Willbanks
26511 Mar. 10, 1978	"	"	"	"	<i>etal</i> Linda H. Cohen	1425	669	.00	2151a Linda Clark Sjymts. are R. Emb. 1391 pg. 469 Release lin from judgment roll 78-688
26747 Mar. 13, 1978	"	"	"	"	<i>etal</i> Charles A. Tucker	1425	757	.00 5,856	Lot, Sixth St.
26756 Mar. 14, 1978	"	"	"	"	<i>etal</i> Carl E. Pepper	1425	922	.40 5,963	Forest Lot 31 Sand St. Brookwood
26756 Mar. 14, 1978	"	"	"	"	<i>etal</i> J. A. Brown Jr.	1425	924	.08 6,598	" Piedmont Park" Lot Piedmont ave.
26756 Mar. 14, 1978	"	"	"	"	<i>etal</i> Thomas A. Altij Jr.	1425	926	.40 5,041	Lot 148 Dellwood Dr.
26756 Mar. 14, 1978	"	"	"	"	<i>etal</i> Lee V. Anderson	1425	928	.40 4,154	Lot 42 adams St.
27138 Mar. 16, 1978	"	"	"	"	<i>etal</i> Theron D. Greer	1426	166	.00 25,920	Park Lot 12 James Dr. Orcrest
27231 Mar. 17, 1978	"	"	"	"	<i>etal</i> Maurice A. Lell	1426	284	.00 6,720	Richmond Hills, Sec. 4 Lot 31 Vinemiddle Dr.

INDIRECT or MORTGAGEE Index to Real Estate Mortgages — Greenville County, S. C.

REG. U. S. PAT. OFFICE *Chas McCott* County Indexes Since 1888 An Identifying Trade Mark

Open at Proper Tab according to First Letter or Letters of Name and refer to Buff Sub-Index sheet for page reference.

COTT FAMILY NAME INDEX No. 75 © 1949
MADE BY THE COTT INDEX COMPANY, COLUMBUS, OHIO
SOLD BY WALKER, EVANS & COGSWELL CO., CHARLESTON, S.C.

FILE NUMBER	MORTGAGEES	GIVEN NAMES	GIVEN NAMES	GIVEN NAMES	MORTGAGORS	BOOK	PAGE	Amount	BRIEF DESCRIPTION, LOCATION, ETC.
DATE OF RECORD	FAMILY NAMES	ABCDEFGH	IJKLMNO	PQRSTUVWXYZ					(Not Warranted)
27483					S/A Carl Dean Walters			.00	"David Hills"
Mar. 20, 1978	Credithrift	Of America, Inc.			Carl D. Walters, Jr., et al	1426	402	5,664	Lot 49 W. Hillcrest Dr.
28658								.00	"Shamrock acres"
Mar. 30, 1978	"	"	"		David L. D. Shields, et al	1427	467	6,552	Lot 1 Kingswood Dr.
29224								.00	"Rockwall" South of
Apr. 4, 1978	"	"	"		William D. Payne et al	1428	6	10,200	Lot 66 Sandra St. Sec. 1
29379								.00	"Paramount Park"
Apr. 5, 1978	"	"	"		William N. Hampton	1428	108	2,232	Lot 73 Crocus Cr.
29379								.48	"Richard acres" Sec. II
Apr. 5, 1978	"	"	"		James D. Gray, et al	1428	112	5,289	Lot 125 Ridge Spring St.
29664								.30	"E. Lynne addl."
Apr. 7, 1978	"	"	"		Larry Ronald Muskhank	1428	321	8,760	Lots 118 & 119 Lyncamore Dr.
29664								.50	
Apr. 7, 1978	"	"	"		Robert Wayne McAdams	1428	323	1,116	Lot 19 "Golden Strip"
30129								.00	"Fennick Hgts." Sec. II
Apr. 12, 1978	"	"	"		Fred N. Massey, Jr., et al	1428	673	8,400	Lot 20 Fairlawn Cr.
30243								.00	
Apr. 13, 1978	"	"	"		William B. Jackson	1428	762	26,976	Lot 31 "North acres"
30973								.00	"Dalney" Sec. III
Apr. 19, 1978	"	"	"		George Brown, et al	1429	361	5,616	Lot 31 Baling Rd.
31058								.00	"Leywood Dr."
Apr. 20, 1978	"	"	"		David E. Robinson	1429	523	6,144	Lots 121 & 122 Danbury Dr.
31060								.00	Stoney Mills, Brandon Plant, Sec. 2
Apr. 20, 1978	"	"	"		Oscar Howard Jones, Jr.	1429	525	8,160	Int. Lot 395 (18 Wilson St.)
31369								.00	
Apr. 24, 1978	"	"	"		Robert R. Walker, et al	1429	825	16,744	Lot
32591								.00	Tr. S.H.C. Stone Land Co. (Lot 2)
May 2, 1978	"	"	"		Calie L. Sullivan, et al	1430	781	2,338	Pl. Lot 59 Cor. Randall & Jounes
					(Diane K. Shepherd)			.00	"Bellingham" Sville
May 4, 1978	"	"	"		Diane K. Hart	1431	57	19,200	Lot 5 Abbotford Dr. Sec. I
32814								.56	Sec III Sville
May 4, 1978	"	"	"		Lathion Foster, et al	1431	71	2,779	Lot 213 Aspenwood Dr. Westwood
32868								.00	
May 4, 1978	"	"	"		Bobby J. Smith, et al	1431	92	13,776	Lot 13 Marvin St.

INDIRECT or MORTGAGEE Index to Real Estate Mortgages — Greenville County, S. C.

REG. U. S. PAT OFFICE *Chas McCorkle* County Indexes Since 1888
An Identifying Trade Mark

Open at Proper Tab according to First Letter or Letters of Name and refer to Buff Sub-Index sheet for page reference.

COTT FAMILY NAME INDEX No. 75 © 1949
MADE BY THE COTT INDEX COMPANY, COLUMBUS, OHIO
SOLD BY WALKER, EVANS & COGSWELL CO., CHARLESTON, S.C.

1
(7)

FILE NUMBER DATE OF RECORD	MORTGAGEES FAMILY NAMES	GIVEN NAMES ABCDEFGH	GIVEN NAMES IJKLMNO	GIVEN NAMES PQRSTUVWXYZ	MORTGAGORS	BOOK	PAGE	Amount	BRIEF DESCRIPTION, LOCATION, ETC. (Not Warranted)
32973 May 5, 1978	Credithrift				Nal Mishae, et al	1431	284	7,140	Lots 23 & 24 Beacon St.
33942 May 15, 1978	"				Marcell Bowen Callison	1431	998	18,720	Village, Sec. 2 Lot 26 Managhan Mills
34511 May 18, 1978	"				Thomas F. Center, et al	1432	521	46,543	1.45 ac. & 2.44 ac. Saluda
34719 May 22, 1978	"				Mildred A. Fedler	1432	823	7,740	Carroll St. Lots 819 & Pt. lots 10, 11, 12, 114
34866 May 22, 1978	"				Charles Carter, et al	1432	825	20,160	Lots 5 & Pt. lot 4 alvin Dr.
35254 May 23, 1978	"				Sante Guntton, Jr. et al	1432	952	2,736	Hydr. Lot 24 & Pt. lot 25 Richmond
35277 May 24, 1978	"				Patricia S. Ferguson	1433	35	3,899	"Royal Hydr." Lot 77 DeRose Cr.
35699 May 26, 1978	"				Victor B. Valle, et al	1433	333	2,016	Hycheme Tract Lot 66 Franklin Rd.
35699 May 30, 1978	"				Charles B. Munson	1433	637	8,160	"Open Eas." Lot Richmond Dr. Sec 1
37715 May 30, 1978	"				Fred H. Massey, Jr.	1433	635	15,200	"Frenich Hydr." Lot 20 Fairlawn Cir. Sec 2
38185 Jun 15, 1978	"				Fred Goodspeed, et al	1435	231	27,477	Lot, S.C. Hwy. 415 O'Neal Tr.
38645 Jun 20, 1978	"				Lickey W. Lickey, et al	1435	718	5,040	"Westwood" Sec. III Lot 240 Allwood Cr.
28 Jun 23, 1978	"				Edward Nixon, et al	1436	112	5,760	"Lane Terrace" Lot 7 Whitten Dr. "Park
526 Jul 3, 1978	"				David N. Turner, et al	1437	147	4,800	Lot Piedmont ave. Ext.
1041 July 7, 1978	"				Ronald Parian, et al	1437	572	5,711	"Forendale Hydr." Lot 60 Forendale Dr.
1041 Jul 12, 1978	"				Jack D. Middleton, et al	1437	926	21,504	Lot

INDIRECT or MORTGAGEE Index to Real Estate Mortgages — Greenville County, S. C.

REG. U. S. PAT. OFFICE *Chas McCott* County Indexes Since 1888 An Identifying Trade Mark

Open at Proper Tab according to First Letter or Letters of Name and refer to Buff Sub-Index sheet for page reference.

COTT FAMILY NAME INDEX No. 75 © 1949
MADE BY THE COTT INDEX COMPANY, COLUMBUS, OHIO
SOLD BY WALKER, EVANS & COGSWELL CO., CHARLESTON, S.C.

FILE NUMBER DATE OF RECORD	MORTGAGEES FAMILY NAMES	GIVEN NAMES ABCDEFGHIJ	GIVEN NAMES JKLMNO	GIVEN NAMES PQRSTUVWXYZ	MORTGAGORS	BOOK	PAGE	Amount	BRIEF DESCRIPTION, LOCATION, ETC. (Not Warranted)
1041 Jul. 12, 1978	Credithrift				Of America, Inc.	1437	928	.00 21,504	1/4 acre
1041 Jul. 12, 1978	"				" "	1437	930	.00 21,504	0.07 acres Old Hundred Rd. Sec. 1.3
1960 Jul. 19, 1978	"				Samuel S. Pickens <i>Star</i>	1438	571	.00 42,120	Lots 16 & 17 "Whippoorwill"
3441 Aug. 1, 1978	"				Nonald Milton Stewart	1439	945	.28 4,143	Sec. 2 Lot 37 "Curtis' Grove"
3693 Aug. 3, 1978	"				E. D. Fuller, <i>Star</i>	1440	231	.25 48,091	"Western Hills" Lot 98 Tuscan Dr.
3698 Aug. 3, 1978	"				James E. Woodson	1440	204	.00 5,184	"Pieced Jettie" <i>Star</i> Lot 33 Fork Shagle
4780 Aug. 14, 1978	"				Nancy L. Fleming	1441	186	.00 2,600	"Defferson apt." <i>Star</i> Sec. 8 Lots 6 & 7 near 2nd
5551 Aug. 21, 1978	"				Ronnie Mae Johnson, <i>Star</i>	1441	843	.00 10,320	1/2 Acre Mt. Mahan Rd. <i>Star</i> <i>Star</i> "Pine Hill Village"
6568 Aug. 29, 1978	"				Lucille B. White, <i>Star</i>	1442	651	.00 9,900	Lot 163 W. Castle Rd. St.
6681 Aug. 30, 1978	"				Mrs. Pauline M. Sullivan	1442	798	.00 25,536	Lot 148 Pt. lot 27 Wakefield
7436 Sep. 6, 1978	"				N. J. Strickland, <i>Star</i>	1443	411	.44 30,148	Lot "Richmond Hills"
7718 Sep. 8, 1978	"				William R. Mayers, <i>Star</i>	1443	719	.00 10,560	Lot 27 Lynching Dr. Mauldin
7912 Sep. 11, 1978	"				Gary Lollis, <i>Star</i>	1443	798	.00 24,720	Lot 1 Hyde Circle "Deportee" Sec. II
7990 Sep. 14, 1978	"				Malcolm M. Miller, <i>Star</i>	1443	849	.00 5,184	Lot 96 Winding Way Sec. 1
9081 Sep. 20, 1978	"				J. Douglas Mills, <i>Star</i>	1444	845	.00 5,856	Lot 81 "Sunny Slopes" "Indian Hills"
10062 Sep. 28, 1978	"				Paul F. Fiddle, <i>Star</i>	1445	661	.40 31,508	Lot 15 Hiawasse Dr.

INDIRECT or MORTGAGEE Index to Real Estate Mortgages - Greenville County, S. C.

1
(1)

Open at Proper Tab according to First Letter or Letters of Name and refer to Buff Sub-Index sheet for page reference.

KEYS PRINTING CO.

FILE NUMBER DATE OF RECORD	MORTGAGEES FAMILY NAMES	GIVEN NAMES ABCDEFGHIJ	GIVEN NAMES JKLMNO	GIVEN NAMES PQRSTUVWXYZ	MORTGAGORS	BOOK	PAGE	AMOUNT	BRIEF DESCRIPTION, LOCATION, ETC. (NOT WARRANTED)
10839 Oct. 5, 1978	Credithrift				Robby R. Cohen, et al	1446	429	17,992 ^{.94}	Crest "Sec. II" Dintoff Dr. Lot 146 Brownwood Dr. Oak III austeri Dr.
11297 Oct. 9, 1978	"				Jerry D. Nutts, et al	1446	708	2,160 ^{.00}	Lot 23 Fargo St. "Glendale" "Kochvale" Dec. 1
11297 Oct. 9, 1978	"				Tommy Moser, et al	1446	710	1,488 ^{.93}	Lot 65 Sandra St. Hgb.
12766 Oct. 24, 1978	"				Antie Custer, et al	1448	141	4,248 ^{.00}	Lot 24 & pt. lot 25 Pickinck m ^c Call Street
12847 Oct. 25, 1978	"				Regina C. Griffin, et al	1448	250	21,514 ^{.92}	Pt. tract 1 & all tract 2
14089 Nov. 3, 1978	"				Alexander Lowe, et al	1449	280	20,724 ^{.96}	Lot 24 Linedale Dr. "Brook Glenn Gardens"
14024 Nov. 3, 1978	"				Ernest C. Leatherman, et al	1449	329	14,664 ^{.94}	Lot 4 Long meadow Rd.
14576 Nov. 9, 1978	"				Danell W. Wittner,	1449	775	13,417 ^{.20}	Lot 10 Mauldin Cr.
16152 Nov. 24, 1978	"				Jan A. Hatchell, et al	1451	173	3,960 ^{.00}	Lots 1 & 2 W. Parker Rd. Oakburn Dr.
17116 Dec. 5, 1978	"				Arch J. Balcombe, et al	1452	224	4,686 ^{.31}	10 acc. Augusta Rd. Dr.
17287 Dec. 11, 1978	"				Fred Goodspeed, et al	1452	633	30,023 ^{.81}	Tract, S.C. Hwy. 415, Oneal Dr. mtg. see Ref. Sh. 1354 pg. 364
17940 Dec. 13, 1978	"				J. W. Sova, et al	1452	850		Release lien from judgment & Ref. 78-5703 also lot 1
18521 Dec. 19, 1978	"				Robert McAdams, et al	1453	389	9,782 ^{.00}	Lot 19 Hadden Strip
19034 Dec. 27, 1978	"				James H. Madden, et al	1456	953	4,512 ^{.95}	Lot 6 Oakvale Cr.
19708 Jan. 3, 1979	"				Lee V. Anderson, et al	1454	305	7,081 ^{.93}	Lot 42 Adams St.
19937 Jan. 5, 1979	"				John B. Dillard, et al	1454	572	17,304 ^{.00}	Lot 5 County Rd. 5ville

INDIRECT or MORTGAGEE Index to Real Estate Mortgages - Greenville County, S. C.

Open at Proper Tab according to First Letter or Letters of Name and refer to Buff Sub-Index sheet for page reference.

KEYS PRINTING CO.

FILE NUMBER DATE OF RECORD	MORTGAGEES FAMILY NAMES	GIVEN NAMES ABCDEFGHIJ	GIVEN NAMES JKLMNO	GIVEN NAMES PQRSTUVWXYZ	MORTGAGORS	BOOK	PAGE	AMOUNT	BRIEF DESCRIPTION, LOCATION, ETC. (NOT WARRANTED)
22066 Jan. 26, 1979	Credithrift				Paul B. Nance, <i>star</i>	1456	109	.00	"Greenbriar" Lot 97 Log Shoals Rd.
22097 Jan. 29, 1979	"		"	"	Willie Spurgeon	1456	289	8,760	Lot, Friendly St.
22348 Jan. 31, 1979	"		"	"	Samuel S. Dickens	1456	492	.80	Whippoorwill County Club Lots 11-14 & 15, Sec. 3-A
22989 Feb. 6, 1979	"		"	"	Robert Arnold, <i>star</i>	1457	63	.72	Kennedy Park, South 3d. Lot 127 alpha Dr.
23762 Feb. 15, 1979	"		"	"	Robert W. McAdam, <i>star</i>	1457	706		By Mtg. See Rem. Bk. 1452 pg. 389 Release lot 19, Golden Strg ave. E. Georgia 30th.
23823 Feb. 16, 1979	"		"	"	Mary J. Linder	1457	816	21,695	Lot 55 Cor. Kline St. & Lennie
25377 Mar. 5, 1979	"		"	"	Thomas Finn, <i>star</i>	1459	51	.33	"Deland area" also H. lot Lot 160 Edwards Rd.
25377 Mar. 5, 1979	"		"	"	Horace Berry, <i>star</i>	1459	53	.30	"Flower Haven" Sec. 3 ch. 10 pg. 9.
26108 Mar. 13, 1979	"		"	"	Alton Dell Davis	1459	668	.00	Lots 1, 2, 13 Lake Side Dr.
26259 Mar. 14, 1979	"		"	"	Ricky L. McAlister, <i>star</i>	1459	808		Lot 5 Kentland Park By Mtg. See Rem. Bk. 1401 pg. 461
26812 Mar. 20, 1979	"		"	"	Morris E. Jones, <i>star</i>	1460	283	.00	Release of lien from judgment roll #79-477 Golden Shoals Esth.
26809 Mar. 20, 1979	"		"	"	Frank D. Hancock, <i>star</i>	1460	300	.00	Lot 4 Golden Home Cr. Coachman Est. Sec. I
27260 Mar. 23, 1979	"		"	"	Kenneth J. McCall	1460	688	.57	Lot 58 Dorby Rd. O'neal 3d.
27780 Mar. 28, 1979	"		"	"	Richard Polow, <i>star</i>	1461	98	.00	5.75 ac. Thompson Rd. Clarendale Lt. Bellingham, S. I. 11-22
27795 Mar. 28, 1979	"		"	"	Bennie Lee Campbell	1461	100	.00	Lot 165 cor. Clarendale Lane
28673 Apr. 7, 1979	"		"	"	Edward Nixon, <i>star</i>	1462	9	.00	Lot 45 Fork Rd. Park Lane Terrace Lot 4 Whiller Dr.

INDIRECT or MORTGAGEE Index to Real Estate Mortgages -- Greenville County, S. C.

(H)

Open at Proper Tab according to First Letter or Letters of Name and refer to Buff Sub-Index sheet for page reference.

KEYS PRINTING CO.

FILE NUMBER DATE OF RECORD	MORTGAGEES FAMILY NAMES	GIVEN NAMES ABCDEFGH	GIVEN NAMES IJKLMNO	GIVEN NAMES PQRSTUVWXYZ	MORTGAGORS	BOOK	PAGE	AMOUNT	BRIEF DESCRIPTION, LOCATION, ETC. (NOT WARRANTED)
29666 Apr. 12, 1979	Credithrift				Of America, Inc.			.80	Duille, Austin Sp.
31878	"							10,846	Lot 313 Westwood, Sec. IV
May 2, 1979	"							.20	Coachwood Forest
31971	"							9,013	Lot 30 Coachman Dr.
May 2, 1979	"							.76	
31971	"							42,914	18 aca. Richardson Rd.
May 2, 1979	"							.60	
32438	"							24,999	4.50 aca. U.S. Hwy. 276
May 7, 1979	"							.07	Brook Glenn Bluffs
32562	"							21,351	Lot 1 Long meadow Rd.,
May 8, 1979	"							.24	Crest Street
32726	"							5,214	Lot Cor. Whitehall St. & W.
May 9, 1979	"							.73	Jug I
33292	"							7,636	Lot 21 Abbotsford N. Bellington
May 15, 1979	"							.21	North
34528	"							4,054	Lot 76 Keystone Ct. "Paints
May 24, 1979	"							.40	Park, Sec. IV
34529	"							18,050	Lot 8 Uneda Dr., Sherman
May 24, 1979	"							.00	
34529	"							24,444	Lot
May 24, 1979	"							.00	
34529	"							24,444	46.34 aca. Oallanor Sp.
May 24, 1979	"							.00	(S.C. Hwy. 418)
34555	"							24,444	0.07 aca. Old Hundred Rd.
May 27, 1979	"							.02	Pine Hill Village
35183	"							41,210	Lot 218 E. Castle Rd.
May 30, 1979	"							.00	aca. also lot 111 Boyd Ave. Austin Sp.
35584	"							3,528	Lots 112 & 113 Hill St. Hunter
Jun. 1, 1979	"							.00	Golden Grove Ests, Sec. I
35584	"							13,536	Lot 17 Golden Grove Cr.
Jun. 1, 1979	"							.40	W. Georgia Hwy
	"							7,556	Lot 51 Chelyne Dr.

INDIRECT or MORTGAGEE Index to Real Estate Mortgages - Greenville County, S. C.

Open at Proper Tab according to First Letter or Letters of Name and refer to Buff Sub-Index sheet for page reference.

KEYS PRINTING CO.

FILE NUMBER	MORTGAGEES FAMILY NAMES	GIVEN NAMES ABCDEFGHIJ	GIVEN NAMES KLMNO	GIVEN NAMES PQRSTUVWXYZ	MORTGAGORS	BOOK	PAGE	AMOUNT	BRIEF DESCRIPTION, LOCATION, ETC. (NOT WARRANTED)
35777 June 4, 1979	Credithrift				Of America, Inc.			.84	Dak Crest Sub
35960 June 5, 1979	"				"	1469	49	23,799	Lot 146 Brownwood Dr.
36478 June 8, 1979	"				"	1469	240	27,771	Knob Hill Lot 11 Broaddale ave.
1284 July 12, 1979	"				"	1469	626	13,463	Swille, Austin Sp. Lot 481 Westwood, Sec II
1472 July 13, 1979	"				"	1473	338	8,280	O'Neal acre Lot 21 Wansley Rd.
2170 July 19, 1979	"				"	1473	526	17,664	Lot Donald Rd.
3127 July 19, 1979	"				"	1474	121	4,248	Lot 1 Monroe St.
2469 July 23, 1979	"				"	1474	137	33,360	also int. in water, Butler Sp. 1/2 acre Koper mt. Rd.
2469 July 23, 1979	"				"	1474	404	18,688	Burns Vista Lots 37 & 38 Rose Garden St.
2600 July 24, 1979	"				"	1474	406	9,204	Richard Ann Sec II Clark Sp Lot 101 Ridge Spring St.
2600 July 24, 1979	"				"	1474	549	16,680	Lot 10 Mandin Circle
4200 Aug 3, 1979	"				"	1474	551	27,920	Bakraki Dr. Grant Sp Lot 6 Bakraki Cir.
4663 Aug 8, 1979	"				"	1475	936	29,352	Lot 24 Pinedale Dr.
4813 Aug 9, 1979	"				"	1476	261	10,808	Paul Lane Senage Lot 3 Wheller Dr.
5182 Aug 15, 1979	"				"	1476	413	3,174	Pl. lot 7
5402 Aug 16, 1979	"				"	1476	839	2,352	Spur E. Sec. A Lot Richmond Dr.
	"				"	1477	282	2,016	Lot 152 Stillwell

INDIRECT or MORTGAGEE Index to Real Estate Mortgages - Greenville County, S. C.

Open at Proper Tab according to First Letter or Letters of Name and refer to Buff Sub-Index sheet for page reference.

KEYS PRINTING CO.

(7)

FILE NUMBER DATE OF RECORD	MORTGAGEES FAMILY NAMES	GIVEN NAMES ABCDEFGH	GIVEN NAMES IJKLMNO	GIVEN NAMES PQRSTUVWXYZ	MORTGAGORS	BOOK	PAGE	AMOUNT	BRIEF DESCRIPTION, LOCATION, ETC. (NOT WARRANTED)
5787 aug. 17, 1979	Credithrift				Jacob D. Mangus, et al	1477	374	39,579	Bluelberry Park Pt. lot 1 Hunts Bridge Rd.
5972 aug. 20, 1979	"		"	"	angela S. Ponder, et al	1477	672	19,920	Lot 8 Fairview Dr.
6694 aug. 24, 1979	"		"	"	James S. Cooley	1478	207	25,000	ave. Swift Cr. Lots 18+18-A Mountainview
6834 aug. 27, 1979	"		"	"	Mary J. Linden	1478	450	25,200	ave. E. Georgia Hgts. Lot 55 Cor. Clever Dr. + Lannie
7737 Sept. 4, 1979	"		"	"	Thomas Finn, et al	1479	549	3,902	Ed. Richard aces Lot 160 + Strip Edwards
8720 Sept. 12, 1979	"		"	"	Jimmie L. Walther	1480	432	4,780	Heathwood Lot 44 Whitman Dr.,
9827 Sept. 21, 1979	"		"	"	Arch J. Balcombe, et al	1481	685	9,000	Oaklawn Pl. 10 aces. augusta rd.
12086 Oct. 10, 1979	"		"	-	William B. Jackson, et al	1483	846	38,288	Lot 31 North Acen-
12297 Oct. 11, 1979	"		"	"	Mary J. Linden	1484	72	42,243	ave. E. Georgia Hgts. Lot 55 Clever Dr. + Lannie
12413 Oct. 12, 1979	"		"	"	J. F. Dalton Lucas	1484	264	12,840	Windsor Pl. Lot 61 Brunton Dr.,
12323 Oct. 12, 1979	"		"	"	George Brown, et al	1484	270	4,478	Dahmer sec. IV Lot 31 Soling Rd.,
12997 Oct. 18, 1979	"		"	"	James W. Knight, et al	1484	793	5,568	Huntt Pl. Lot Alhambra Blvd.
12297 Oct. 18, 1979	"		"	"	Betty Crook	1484	785	3,456	H'ville Pl. Lot 12 Douglas St.
14086 Oct. 26, 1979	"		"	"	George E. Anson, et al	1486	38	2,819	Richmond Hells, sec. 4 Lot 25 Lynchburg Dr.
15066 Nov. 1, 1979	"		"	"	Naskell Mcmahand	1486	886	6,845	Lot, Edwards Rd.
17392 Nov. 23, 1979	"		"	"	Jerry L. Norton, et al	1489	214	6,552	Highland. Est. Sec. 2 Lot 16 Vintage ave. East

INDIRECT or MORTGAGEE Index to Real Estate Mortgages - Greenville County, S. C.

Open at Proper Tab according to First Letter or Letters of Name and refer to Buff Sub-Index sheet for page reference.

KEYS PRINTING CO.

FILE NUMBER DATE OF RECORD	MORTGAGEES FAMILY NAMES	GIVEN NAMES ABCDEFGHIJ	GIVEN NAMES JKLMNO	GIVEN NAMES PQRSTUVWXYZ	MORTGAGORS	BOOK	PAGE	AMOUNT	BRIEF DESCRIPTION, LOCATION, ETC. (NOT WARRANTED)
18012 Nov. 24, 1979	Credithrift				Fred Woodruff, et al	1489	827	.67 38,768	O'neal Sp. Lot, Hwy. 415
18512 Nov. 29, 1979	"				John E. Daulton, et al	1489	829	.64 4,912	M. Donald L. V. Mills Lot 33 Cor. Russell and +
18466 Nov. 29, 1979	"				Carl C. McConnell	1489	831	.18 7,284	O'neal Sp. Lots 12+13 Manly St.
18769 Dec. 4, 1979	"				Ray O. Coler, III et al	1490	366	.39 6,424	Coachman Estate sec. 2 Lot 62 Carriage Dr., Churchill Cr.
19388 Dec. 4, 1979	"				Frank Lyda, et al	1490	533	.00 5,400	Lot 93 Augusta acres Lower Est. sec. A
19813 Dec. 13, 1979	"				Charles Munson	1491	117	.00 13,440	Lot, Richwood Dr. O'neal Sp.
20379 Dec. 18, 1979	"				Kenneth J. McCall, et al	1491	540	.20 33,487	5.75 acs. Thompson Cr.
20489 Dec. 26, 1979	"				Jan A. Hatchell, et al	1492	24	.00 5,184	Lot W. Laker Cr.
21591 Dec. 27, 1979	"				Tommy W. Locke, et al	1492	117	.00 4,968	8 acs. Allen Ave.
21760 Jan. 10, 1980	"				Thomas Perkins et al aka Bobbie Ann Jones	1492	973	.00 3,888	Pt. lot 17 Glenn Farm Sec 19 Chick Sp. #
22462 Jan. 11, 1980	"				Bobbie Murray Jones	1493	71	.00 11,520	Lots 31+ Lincoln Cr.
22662 Jan. 21, 1980	"				William H. Justice et al	1493	757	.72 10,152	Golden Est. B Lot 6 Golden Grove Cr
24201 Jan. 22, 1980	"				Abner E. Carter et al	1493	861	.73 27,467	'Buena Vista' Lots 37+38 Rose Gardens St.
24130 Feb. 8, 1980	"				Only Byrd, et al	1495	132	.40 1,625	Sec. 4 Lot 15+ Piedmont
24595 Feb. 8, 1980	"				Paul F. Fuddle	1495	182	.11 73,622	Andrian Hills Lot 15 Hiwassee Dr.
Feb. 10, 1980	"				George Brown, et al	1495	483	.66 14,103	Oakview sec. 4 Lot 31 Soling Cr.

INDIRECT or MORTGAGEE Index to Real Estate Mortgages — Greenville County, S. C.

KEYS PRINTING COMPANY, GREENVILLE, S. C.

Open at Proper Tab according to First Letter or Letters of Name and refer to Buff Sub-Index sheet for page reference.

	FILE NUMBER DATE OF RECORD	MORTGAGEES FAMILY NAMES	GIVEN NAMES ABCDEFGHIJ	GIVEN NAMES JKLMNOPQ	GIVEN NAMES RSTUVWXYZ	MORTGAGORS	BOOK	PAGE	Amount	BRIEF DESCRIPTION, LOCATION, ETC. (Not Warranted)
	25156 Feb. 20, 1980	Credithrift				<i>etal</i> Broadus C. Higgs, Jr.	1495	948	14,288 ^{.00}	also lot Pt. West 3 Sunsetta Rd.,
	25469 Feb 22, 1980	"				Mary J. Linden	1496	280		Subordination of mtg. - for mtg. see Rem. Bk. 1457 pp. 816 - 1478 pp. 450 & 1484 pp. 72
	"	"				"	1496	280		
	25826 Feb. 27, 1980	"				Jane C. Deans	1496	629	3,553 ^{.61}	Lot 87 Bradley Blvd.
	26538 Mar. 5, 1980	"				Tommy W. Locke, <i>etal</i>	1497	235	14,400 ^{.00}	ave. Lake. 12.32 aca. allen
	26567 Mar. 6, 1980	"				Jimmy Leahuff, <i>etal</i>	1497	320	19,650 ^{.96}	Lake View rd. Lot 33 Laddland Dr.,
	26609 Mar. 6, 1980	"				Stan Masters	1497	324	54,033 ^{.60}	2.6 aca. Miller Rd.
	27065 Mar. 11, 1980	"				Larry Burgess, <i>etal</i>	1497	706	39,306 ^{.84}	Lot, O'neal Sp.
	27205 Mar. 13, 1980	"				Darrell W. Wittner	1497	881	22,176 ^{.00}	Lot 10 Mauldin Cr.
	27429 Mar. 14, 1980	"				Billy Joe Childs, <i>etal</i>	1498	53	15,792 ^{.00}	meadowbrook Farms, Sec. 2 Lot 36 Lorraine Dr.,
	27686 Mar. 18, 1980	"				James E. Watkins	1498	315	7,056 ^{.00}	Mauldin Lot 2 Hyde Circle
	28080 Mar. 21, 1980	"				Angela J. Salamina, <i>etal</i>	1498	640	10,080 ^{.00}	Lot 3 Lee Rd.
	28184 Mar. 24, 1980	"				William J. Wilder	1498	791	6,512 ^{.00}	Vista Hills Lot 46 Kent Lane,
	28548 Mar. 27, 1980	"				Fred Goodspeed, <i>etal</i>	1499	3	40,837 ^{.29}	Lot, Hwy. 415, O'neal Sp.
	28893 Mar. 31, 1980	"				Broadus Higgs, Jr. <i>etal</i>	1499	482	33,600 ^{.00}	also lot Pt. West 3 Sunsetta Rd.
	28893 Mar. 31, 1980	"				Charles D. Way, <i>etal</i>	1499	484	7,856 ^{.40}	Lot 145 Heritage Lakes

INDIRECT or MORTGAGEE Index to Real Estate Mortgages — Greenville County, S. C.

KEYS PRINTING COMPANY, GREENVILLE, S. C.

Open at Proper Tab according to First Letter or Letters of Name and refer to Buff Sub-Index sheet for page reference.

FILE NUMBER DATE OF RECORD	MORTGAGEES FAMILY NAMES	GIVEN NAMES ABCDEFGHIJ	GIVEN NAMES JKLMNO	GIVEN NAMES PQRSTUWXYZ	MORTGAGORS	BOOK	PAGE	Amount	BRIEF DESCRIPTION, LOCATION, ETC. (Not Warranted)
31372 Apr. 24, 1980	Credithrift				David J. Phillips, et al	1501	528	5,848 ^{.52}	23.3 ac. acker Rd.
31887 Apr. 30, 1980	"				Wanda S. Harrison	1501	975	20,075 ^{.94}	Dr. also lot 3 Dogwood trail Lot 21 Pt. lot 1 Viewpoint
32684 May 8, 1980	"				Bradus Higgs	1502	737	59,057 ^{.48}	also lot Pt. tract 3 Bundette Rd., Greenville
33010 May 13, 1980	"				Paul B. Haines, et al	1502	991	36,968 ^{.80}	Lot 97 Log Shoals Rd., Colonial Hills
33629 May 20, 1980	"				James C. Sanford	1503	446	18,256 ^{.89}	Lot 219 Amy Lane, Sec. 6 Blueridge Pt.
33737 May 21, 1980	"				Boyce N. Crumshaw, et al	1503	596	32,791 ^{.20}	Lot 1 Hunts Bridge Rd. Fennish, Hts. sec. 5
34194 May 27, 1980	"				Fred N. Mossey, Jr.	1503	965	52,701 ^{.60}	Lot 2 Fairlawn Ct., Lot 12 Dakota Hills
34408 May 29, 1980	"				Robert E. Dacus, et al	1504	124	11,172 ^{.00}	Lot 1
34763 June 2, 1980	"				Robert W. McAdams	1504	383	8,640 ^{.00}	Lot 1 Grove Rd Weynette Est Park
35894 June 17, 1980	"				Carol Roberts, et al	1505	390	5,920 ^{.00}	Lot 61 Swinton Dr. Windsor Cleveland H.
36215 June 19, 1980	"				J. F. Dalton Lucas et al	1505	628	16,200 ^{.00}	12.46 ac. Tripp Rd. O'neal H.
37163 June 30, 1980	"				Gerry D. Mitchell, et al	1506	525	15,456 ^{.00}	Lots 12 & 13 Manly St. Elham Est.
965 July 11, 1980	"				Carl C. McConnell, et al	1507	510	11,632 ^{.00}	Lot 13 St. Augustine Dr., Richmond Hills, Sec. 1
1421 July 16, 1980	"				Barbara Kahn, et al	1507	892	38,214 ^{.80}	Lot 25 Lynchburg Dr.
1508 July 17, 1980	"				George E. Anson, et al	1507	981	13,498 ^{.80}	Lot 2 Hyde G. Mauldin
2126 July 23, 1980	"				James Watkins	1508	611	11,700 ^{.00}	

INDIRECT or MORTGAGEE Index to Real Estate Mortgages — Greenville County, S. C.

KEYS PRINTING COMPANY, GREENVILLE, S. C.

Open at Proper Tab according to First Letter or Letters of Name and refer to Buff Sub-Index sheet for page reference.

(K)

FILE NUMBER DATE OF RECORD	MORTGAGEES FAMILY NAMES	GIVEN NAMES ABCDEFGH	GIVEN NAMES IJKLMNO	GIVEN NAMES PQRSTUVWXYZ	MORTGAGORS	BOOK	PAGE	Amount	BRIEF DESCRIPTION, LOCATION, ETC. (Not Warranted)
2169 July 24, 1980	Credithrift				Sandra Bishop, Inc.	1508	638	20,400 ^{.00}	Lot 60 Swinton Dr. Windsor Pk.
2443 July 29, 1980	"				James Eller	1508	891	4,070 ^{.00}	ingress & egress Lot 1061 Bp. also easement
2673 July 29, 1980	"				Mary Lou Caspell	1509	111	26,400 ^{.00}	Lot 8 E. Heathwood Dr.
3034 Aug. 1, 1980	"				Charles Carter, et al	1509	625	38,400 ^{.00}	Lot 5 1 Pt. lot 4 alvin Dr.
4689 Aug 15, 1980	"				Robert L. Kriner, et al	1511	398	9,805 ^{.00}	Lot 12 Forestwood Dr.
4969 Aug 19, 1980	"				Earle Bramblett, et al	1511	730	13,944 ^{.00}	austeri sp. Lot 481 Westwood, sec. II
5191 Aug 20, 1980	"				Victor B. Valle, et al	1511	984		24 mtg. see Kern Bk. 1423 pg 333 Release Lien from Judgment Ref #80-3784
6224 Aug 28, 1980	"				Frank P. Hancock, et al	1513	272	8,921 ^{.75}	Coakman Gate. sec I Lot 58 Donly Dr.
7559 Sep. 9, 1980	"				Ezell Byrd, et al	1515	227	8,400 ^{.00}	Pt. lot 22 Eastover
7559 Sep. 9, 1980	"				Carl P. Walters, Jr. et al	1515	229	8,520 ^{.00}	Druid Hills Lot 49 W. Hillcrest Dr.
7619 Sep. 9, 1980	"				David W. Stanley, et al	1515	206	5,071 ^{.96}	W. Craft St. Lot, Cor. Whitehall St. &
10913 Sep. 30, 1980	"				Lucille B. White	1518	174	28,560 ^{.00}	Pine Hill Village Lot 163 Castle Rd.
10189 Oct. 1, 1980	"				James K. Simmons	1518	449	12,096 ^{.00}	Paul Ext. Lot 63 Elf Lane, Sharon
10880 Oct. 6, 1980	"				Jimmy M. Williams	1519	351	33,600 ^{.00}	oneal sp. Lot Pine Log Ford Rd.
11031 Oct. 7, 1980	"				Lathian L. Foster, Jr.	1519	574	4,366 ^{.00}	Westwood, sec. III Lot 213 aspenwood Dr.
11875 Oct. 15, 1980	"				Bennie L. Campbell	1520	628	27,120 ^{.00}	Friendship Hts. St. Ann Lot 45 Foul Rd.

INDIRECT or MORTGAGEE Index to Real Estate Mortgages — Greenville County, S. C.

KEYS PRINTING COMPANY, GREENVILLE, S. C.

Open at Proper Tab according to First Letter or Letters of Name and refer to Buff Sub-Index sheet for page reference.

FILE NUMBER DATE OF RECORD	MORTGAGEES FAMILY NAMES	GIVEN NAMES ABCDEFGHIJ	GIVEN NAMES JKLMNO	GIVEN NAMES PQRSTUVWXYZ	MORTGAGORS	BOOK	PAGE	Amount	BRIEF DESCRIPTION, LOCATION, ETC. (Not Warranted)
12692 Oct. 22, 1980	Credithrift		Of America	che	Thomas S. Duggitt, et al	1521	637	26,160 ^{.00}	Lot 67 Longmeadow Rd.
13816 Oct. 31, 1980	"	"	"	"	Milford D. Kelly, et al	1523	115	69,482 ^{.40}	19 acc. Richardson Rd. Saints North
14629 Nov. 11, 1980	"	"	"	"	Cecil Grayhead, et al	1524	238	4,218 ^{.00}	Lot 76 Klystone Ct. Westwood, sec. VI
15116 Nov. 17, 1980	"	"	"	"	Ricky Baker, et al	1524	712	7,080 ^{.00}	Lot 685 Yellow Wood Dr. Creek Pt. E
15404 Nov. 18, 1980	"	"	"	"	George J. Keiser, et al	1524	881	12,772 ^{.34}	Lot 100 Whitelin Way Pabkh
15458 Nov. 19, 1980	"	"	"	"	James E. Watkins	1525	82	27,360 ^{.00}	Lot 23 Hyde Circle
15614 Nov. 20, 1980	"	"	"	"	Abner E. Castle, et al	1525	113	42,300 ^{.52}	St. Helena Vista Lots 37 + 38 Rose Garden
16977 Dec. 5, 1980	"	"	"	"	Tommy W. Locke, et al	1526	871	28,080 ^{.00}	Int. lots Allen Ave. Ave.
17532 Dec. 11, 1980	"	"	"	"	James J. Sims, et al	1527	302	59,400 ^{.00}	Lot 19 1/2 St. Lot Dargan
18654 Dec. 24, 1980	"	"	"	"	David J. Schultz, et al	1528	491	24,768 ^{.00}	Golden Grove Estate. Sec. 1 Lot 17 Golden Grove Ct.
18653 Dec. 24, 1980	"	"	"	"	Gary C. Lallie, et al	1528	493	32,640 ^{.00}	Lot 1 Hyde Ct. + Clowdale ft. Sellingham Sec. 1
18645 Dec. 24, 1980	"	"	"	"	Richard N. Mahan	1528	495	27,120 ^{.00}	Lot 165 Clowdale Lane Woodside Mills
18642 Dec. 24, 1980	"	"	"	"	David W. Reid, et al	1528	497	9,360 ^{.00}	Lot 84 First St.
19186 Dec. 31, 1980	"	"	"	"	Joe Lewis Mayfield	1529	920	16,296 ^{.00}	Lots Beechwood Ave.
20489 Jan 15, 1981	"	"	"	"	George Brown, et al	1530	222	Mtg Release from Lien of Judgment Lien # 80-6686 - for mtg. see R.E.M. 1429 # 361-1484 # 270 + 1495 # 483	
"	"	"	"	"	"	1530	222		

INDIRECT or MORTGAGEE Index to Real Estate Mortgages — Greenville County, S. C.

KEYS PRINTING COMPANY, GREENVILLE, S. C.

Open at Proper Tab according to First Letter or Letters of Name and refer to Buff Sub-Index sheet for page reference.

FILE NUMBER DATE OF RECORD	MORTGAGEES FAMILY NAMES	GIVEN NAMES ABCDEFGHIJ	GIVEN NAMES JKLMNO	GIVEN NAMES PQRSTUVWXYZ	MORTGAGORS	BOOK	PAGE	Amount	BRIEF DESCRIPTION, LOCATION, ETC. (Not Warranted)
20357 Jan. 15 1981	Credithrift		Of America		L. Ron Howard, <i>trac</i>	1530	193	5,254 ^{.00}	Lot 14 Eunice Dr.
21574 Jan. 28 1981	"		"		Dennis D. Mathis, <i>trac</i>	1531	86	9,347 ^{.40}	Map 2 Woodland Dr. Pl. lots 23124 Cor. Lasser
22035 Feb. 3 1981	"		"		annie Pearl Bennett	1531	570	18,485 ^{.23}	Lot 116 Kennedy Park
23335 Feb. 17 1981	"		"		James N. Madden, <i>trac</i>	1532	704	40,800 ^{.00}	Dakvale garage, Shutt St. Lot 6 Dakvale Ct., Mauldin
23362 Feb. 18 1981	"		"		James E. Watkins, <i>trac</i>	1532	834	34,680 ^{.00}	Lot 2 Hyde Cr., Mauldin
23576 Feb. 19 1981	"		"		Jack D. Middleton, <i>trac</i>	1533	123	36,480 ^{.00}	Pl. 46.34 acs. part, Oakland S.C. Hwy. 418
23576 Feb. 19 1981	"		"		Jack P. Middleton, <i>trac</i>	1533	125	36,480 ^{.00}	0.07 acs. Old Hundred Rd.
23576 Feb. 19 1981	"		"		Jack P. Middleton, <i>trac</i>	1533	127	36,480 ^{.00}	Lot Denville St.
23575 Feb. 19 1981	"		"		Jean B. Rice	1533	129	32,760 ^{.00}	Lot 11 Avery St.
25056 Mar. 6 1981	"		"		James D. Gray, <i>trac</i>	1534	437	20,884 ^{.80}	Orchard abou sec. 2 Lot 125 Edge Spg. St.
25228 Mar. 9 1981	"		"		Thomas Perkins, <i>trac</i>	1534	578	5,180 ^{.00}	Sec. A, lot 14. Lot 17 Glenn Farms
25533 Mar. 12 1981	"		"		Jimmie L. Walker, <i>trac</i>	1535	1	11,404 ^{.28}	Heathwood Lot 44 Whitman Dr.
25541 Mar. 12 1981	"		"		Franklyn J. Farmer, <i>trac</i>	1535	7	22,800 ^{.00}	Concrete T, lot 4. Lot 91 Duquesne Dr.
25953 Mar. 17 1981	"		"		Darrell W. Wittner, <i>trac</i>	1535	425	29,952 ^{.00}	Lot 10 Mauldin Cr.
25953 Mar. 17 1981	"		"		Earl J. Burghman	1535	427	69,120 ^{.00}	Lakewood, also easement Lot Balconie Blvd.

(over)

INDIRECT or MORTGAGEE Index to Real Estate Mortgages — Greenville County, S. C.

KEYS PRINTING COMPANY, GREENVILLE, S. C.

Open at Proper Tab according to First Letter or Letters of Name and refer to Buff Sub-Index sheet for page reference.

FILE NUMBER DATE OF RECORD	MORTGAGEES FAMILY NAMES	GIVEN NAMES ABCDEFGHIJ	GIVEN NAMES JKLMNO	GIVEN NAMES PQRSTUVWXYZ	MORTGAGORS	BOOK	PAGE	Amount	BRIEF DESCRIPTION, LOCATION, ETC. (Not Warranted)
26265 Mar. 20 1981	Credithrift		Of America	Inc.	Marvin J. Lambert, et al	1535	734	17,280 ^{.00}	Harbor Lot 5 Harbor Dr. Lake
26257 Mar 20 1981	"		"	"	Mildred Hudson	1535	738	10,920 ^{.00}	Greenfield Int. Lot 11 Charlene Dr.
27285 Mar. 31 1981	"		"	"	James E. Watkins, et al	1536	647	39,840 ^{.00}	Lot 2 Hyde Cr.
27273 Mar. 31 1981	"		"	"	Clarence E. Whitman	1536	787	58,560 ^{.00}	Farmington area Lot 40 Lakem Dr.
27968 Apr. 6 1981	"		"	"	Mildred L. Honey	1537	345	6,216 ^{.00}	austin st. 1/2 acre, Trade St. S. mile
27556 Apr. 21 1981	"		"	"	Licky L. Baker, et al	1538	863	9,480 ^{.00}	Westwood Sec. VI S. mile Lot 625 Yellowwood Dr.
30930 May 5 1981	"		"	"	Forley S. Shull, et al	1540	144	70,560 ^{.00}	6th St. Lot 4 Cor. Prentiss ave. +
31309 May 8 1981	"		"	"	Frank L. Dye, et al	1540	701	7,296 ^{.00}	Pleasant Ridge ave. Pleasant Valley Lot 136 + Pt. lot 135
31477 May 12 1981	"		"	"	Lantel Curston, et al	1540	890	3,256 ^{.00}	Hyd. Lot 241 Pt. lot 25 Pickwick
31508 May 12 1981	"		"	"	Earl S. Bramblett	1540	895	34,200 ^{.00}	austin st. S. mile Lot 48 Westwood Sec. VI
32090 May 18 1981	"		"	"	Edward Nixon, et al	1541	501	5,772 ^{.00}	Park Lane terrace Lot 4 Whiller Dr.
32543 May 22 1981	"		"	"	Larry L. Dix, et al	1541	876	11,520 ^{.00}	Langford area Lot 58 Puckler Dr.
32543 May 22 1981	"		"	"	James W. Gullington	1541	878	38,880 ^{.00}	Cherokee street Lot 330 Elysieth Dr.
32804 May 26 1981	"		"	"	Berry Martin Carlton	1542	153	26,160 ^{.00}	Sec C Lot 65 Woodside
33491 June 2 1981	"		"	"	Truman A. Brown, et al	1542	976	7,198 ^{.38}	Piedmont St. Lot, Piedmont ave.
33725 June 4 1981	"		"	"	Betty B. Rice	1543	201	21,840 ^{.00}	Lot 38 Shamrock area

INDIRECT or MORTGAGEE Index to Real Estate Mortgages — Greenville County, S. C. 1

KEYS PRINTING COMPANY, GREENVILLE, S. C.

Open at Proper Tab according to First Letter or Letters of Name and refer to Buff Sub-Index sheet for page reference.

(M)

FILE NUMBER DATE OF RECORD	MORTGAGEES FAMILY NAMES	GIVEN NAMES ABCDEFGHIJ	GIVEN NAMES JKLMNO	GIVEN NAMES PQRSTU VWXYZ	MORTGAGORS	BOOK	PAGE	Amount	BRIEF DESCRIPTION, LOCATION, ETC. (Not Warranted)
33825 June 4, 1981	Credithrift				Barbora Kahn, et al	1543	240	.25 70,288	Alham estate. Lot 13 St. Augustine Dr.
33955 June 5, 1981	"		"	"	Raymond N. Bain, et al	1543	409	.06 12,364	sec. II 5 miles Lot 660 Westwood
33974 June 8, 1981	"		"	"	James C. Lanford, et al	1543	435	.75 25,687	Hills sec. 4 Lot 219 Amy Lane Colonial
34103 June 8, 1981	"		"	"	Bobby R. Cohen, et al	1543	508	.00 36,000	Oak Crest, sec. 2, 8 miles W. Lot 146 Brownwood Dr.
34358 June 11, 1981	"		"	"	William R. McNeely	1543	730	.00 22,080	Hills sec. 2 Lot 50 Evening Way Sunset
34728 June 15, 1981	"		"	"	Donald B. Duncan	1544	124	.00 6,000	Hills sec. 1 Lot 54 Barclay Dr., Sunny
34923 June 17, 1981	"		"	"	Larry Davis, et al	1544	430	.00 5,280	sec. II Lot 36 barbery hys.
35110 June 18, 1981	"		"	"	Calvin N. Salhart	1544	492	.00 27,120	ave. Hwy. lots 3, 4, 5 3/4 miles
35110 June 18, 1981	"		"	"	Henry Hudgens, et al	1544	494	.00 12,576	Paradise Plant Lot 20 Jefferson Dr.
35110 June 18, 1981	"		"	"	Bobby G. Mosley, et al	1544	496	.00 31,200	Fresh Meadows sec. 2 Lot 36 Pine Ridge Dr.
35854 June 26, 1981	"		"	"	Johnny W. McKensie	1545	339	.00 16,560	Sherman Pt. sec. II Lot 8 Unica Dr.
464 July 6, 1981	"		"	"	Eugene Allison, et al	1546	200	.80 11,395	Ridge Lots 50 & 51 cutler
462 July 6, 1981	"		"	"	Donald J. Masters	1546	202	.60 13,557	Del Norte Estate sec. E Lot 460 Bransfield Rd.
491 July 13, 1981	"		"	"	Frank Lyda, et al	1546	747	.00 9,840	Augusta ave Lot 93 Churchhill Dr.
1056 July 13, 1981	"		"	"	Larry L. Dix, et al	1546	785	.57 15,397	Longport ave Lot 58 Pueblo Dr.
11360 July 16, 1981	"		"	"	Madame R. Schatz	1547	95	.00 5,920	Wynette estate Lot 1 Lane Rd.

INDIRECT or MORTGAGEE Index to Real Estate Mortgages — Greenville County, S. C.

KEYS PRINTING COMPANY, GREENVILLE, S. C.

Open at Proper Tab according to First Letter or Letters of Name and refer to Buff Sub-Index sheet for page reference.

FILE NUMBER DATE OF RECORD	MORTGAGEES FAMILY NAMES	GIVEN NAMES ABCDEFGHIJ	GIVEN NAMES JKLMNO	GIVEN NAMES PQRSTUVWXYZ	MORTGAGORS	BOOK	PAGE	Amount	BRIEF DESCRIPTION, LOCATION, ETC. (Not Warranted)
1386 July 16, 1981	Credithrift				Roger L. Donald, et al	1547	155	.00 33,600	Lot, Donald Rd.
1796 July 21, 1981	"				Fred W. Brewer, et al	1547	488	.42 37,240	Lot Hwy. 414 (S. galoo rd.)
2305 July 27, 1981	"				James C. Smith, et al	1547	974	.77 15,365	Highland St. Lot 4 Hwy. 278
2924 July 28, 1981	"				W. David Luchton, et al	1548	58	.06 22,827	Homestead acres Lot 29 Homewood ave.
3206 Aug. 4, 1981	"				John W. Hall, et al	1549	12	.80 34,858	Colonial Hills, sec-3 Lots 151 + 152 Ardmore Dr.
3288 Aug. 5, 1981	"				M. D. M. Co.	1549	158	.00 44,160	2.028 acs. Hwy. 17
4000 Aug. 13, 1981	"				James E. Watkins	1549	844	.00 47,160	Lot 2 Nyle Cr. Pine Tree
4386 Aug 19, 1981	"				Jimmy H. Elliott, et al	1550	177	.00 27,120	Lot 34 Pine Bark Ct. View Hts.
4551 Aug 19, 1981	"				Jimmy W. Peabuff	1550	341	.60 45,057	Lot 33 Lakeland Dr. Lake sees sec. 2, Chick spp. #
5054 Aug 25, 1981	"				June J. Amarr	1550	859	.73 9,843	Lot 101 Ridge Spring St. e. chards
5176 Aug. 26, 1981	"				James K. Simmons	1550	987	.64 15,221	Sharon Pt. Pk. # 101 Lot 63 E. of Lane
7250 Sep. 18, 1981	"				J. E. O'Neill, et al	1553	167	.00 4,588	Mc Donald St. - M. Hills Lot 33 Cor. Russell ave. + ave. 4, Wellston St.
7841 Sep. 23, 1981	"				Calvin N. Tolbert	1553	803	.00 33,600	Pl. lots 3 4 15 Cor. Wattle O'neal St.
9243 Oct. 12, 1981	"				Kenneth D. Staples	1555	37	.00 12,720	1 acre Willie Rd. Crimmond Hills
9373 Oct. 14, 1981	"				Maurice A. Pele, et al	1555	218	.00 7,240	Lot 31 Dinwiddie Pt. 81-6407
10185 Oct. 23, 1981	"				Farris Robinson	✓	✓	✓	Features - Rt. 11, Old Easley Bridge Rd.

INDIRECT or MORTGAGEE Index to Real Estate Mortgages — Greenville County, S. C.

KEYS PRINTING COMPANY, GREENVILLE, S. C.

Open at Proper Tab according to First Letter or Letters of Name and refer to Buff Sub-Index sheet for page reference.

(M)

FILE NUMBER DATE OF RECORD	MORTGAGEES FAMILY NAMES	GIVEN NAMES ABCDEFGHIJ	GIVEN NAMES JKLMNO	GIVEN NAMES PQRSTUVWXYZ	MORTGAGORS	BOOK	PAGE	Amount	BRIEF DESCRIPTION, LOCATION, ETC. (Not Warranted)
10784 Nov. 30 1981	Credithrift				Blenda J. Nayer	1556	720	.00 43,680	Matton Place Lot 57 Bridgeton Dr.
11073 Nov. 3, 1981	"				Doroth Duncan	1556	907	.25 8,403	Sunny slopes, sec. 1 Lot 54 Barclay Dr.
11073 Nov. 3, 1981	"				James C. Lanford, et al	1556	909	.55 27,106	Sec. 6 Calanike Hills Lot 219 Amy Lane
11356 Nov. 6, 1981	"				Ronnie C. Hart, et al	1557	248	.00 19,920	Alhany Rd. Lot Anderson Ridge -
11565 Nov. 9, 1981	"				Jay L. Criswell, et al	1557	340	.00 12,240	Lot 9 Nellama St.
12077 Nov. 16, 1981	"				Ronald C. Ayers, Jr.	1557	874	.80 67,642	4.50 ac. Hwy. 276 Oxford Estate
12077 Nov. 16, 1981	"				Leroy E. Hod, Jr., et al	1557	876	.00 8,640	Lot 54 Caroline St.
12659 Nov. 24, 1981	"				Coil C. McConnell, et al	1558	323	.96 11,159	Washington State Dupel 30 Lots 92 & 13 Manly St.
12659 Nov. 24, 1981	"				Fred N. Bouvier, et al	1558	325	.76 49,677	Rd. Highland 30 Lot Hwy. 414 Jugaloo
13372 Dec. 4, 1981	"				Thomas Lukins, et al	1559	142	.00 5,920	Sec. A Lot 17 Glenn Farms
14037 Dec. 15, 1981	"				Lewis Gilliam, et al	1559	779	.00 10,440	Lot 21 Sidha ave
14031 Dec. 15, 1981	"				Vergil E. Hinkle, et al	1559	783	.04 5,165	O'neal acres Lot 21 Wansley Rd.
14164 Dec. 16, 1981	"				Robert L. Bailey, et al	1559	800	.83 48,560	Wellington Green sec. 2 Lot 95 Kenilworth Dr.
14165 Dec. 16, 1981	"				Jeffery L. Wood, et al	1559	803	.47 12,047	Seawood Lot 20 Sylvania ave.
14308 Dec. 17, 1981	"				Mildred M. Hudson	1559	903	.00 7,560	Greenfields Int. Lot 11 Charlene Dr.
14308 Dec. 17, 1981	"				W. Q. Bateson, et al	1559	905	.00 43,680	Wata Hills Lot 33 Ridgecrest Dr.

INDIRECT or MORTGAGEE Index to Real Estate Mortgages — Greenville County, S. C.

KEYS PRINTING COMPANY, GREENVILLE, S. C.

Open at Proper Tab according to First Letter or Letters of Name and refer to Buff Sub-Index sheet for page reference.

FILE NUMBER DATE OF RECORD	MORTGAGEES FAMILY NAMES	GIVEN NAMES ABCDEFGHIJ	GIVEN NAMES JKLMNO	GIVEN NAMES PQRSTUVWXYZ	MORTGAGORS	BOOK	PAGE	Amount	BRIEF DESCRIPTION, LOCATION, ETC. (Not Warranted)
14308 Dec. 17, 1981	Credithrift				<i>etal</i> Lantier Curleton, Jr.	1559	907	.00 6,840	Lickhick Hgts. Lot 24 & 25
14489 Dec. 21, 1981	"		"	"	Joel B. Taylor, <i>etal</i>	1560	127	.00 30,720	Lava mt. Hgts. Lot 36-A Longforest Dr.
14753 Dec. 23, 1981	"		"	"	Robert Arnold, <i>etal</i>	1560	478	.00 18,576	Dr. Kennedy Blvd Lot 127 Col. alpha & Lynch
14921 Dec. 29, 1981	"		"	"	Charles Gray Isles, <i>etal</i>	1560	591	.00 11,400	Pleasantdale Lot 14 Pleasantdale Cr.
14989 Dec. 29, 1981	"		"	"	Charles W. Morris, <i>etal</i>	1560	666	.50 8,406	(Latham Rd.) 4 acre state park
15697 Jan. 8, 1982	"		"	"	Bennie L. Campbell	1561	349	.00 20,400	Friendship Hgts. Lot 45 Fork Rd.
16280 Jan. 19, 1982	"		"	"	William J. Bishop, <i>etal</i>	1561	717	.37 29,349	Windsor Park Lot 60 Sycamore Dr.
16885 Jan. 27, 1982	"		"	"	Joseph P. Gantt, <i>etal</i>	1562	225	.00 29,400	Augusta acre South Hgts. Lot 12 Fork Shoals Rd.
17063 Jan. 29, 1982	"		"	"	Abner E. Carter, <i>etal</i>	1562	432	.15 43,149	St. Buena Vista Lots 37 & 38 Rose Garden
17063 Jan. 29, 1982	"		"	"	Eugene Allison, <i>etal</i>	1562	434	.00 63,763	Lots 50 & 51 Cutler Ridge
17189 Feb. 1, 1982	"		"	"	James E. Wathams	1562	591		Release Lien from Judgment Roll # 81-7796 - Job mtgs. see Rembk. 1498 pg. 315 - Bl. 1502 pg 611 - Bl. 1525 pg. 82 - Bl. 1532 pg. 834, 1536 pg. 647 & 1545 pg. 844 Rockvale South Hgts.
"	"		"	"	"	1562	591		
"	"		"	"	"	1562	591		
"	"		"	"	"	1562	591		
17327 Feb. 2, 1982	"		"	"	Lennie W. Boyne, <i>etal</i>	1562	637	.10 10,924	Rockvale South Hgts. Lot 204 Rockvale Dr.
17614 Feb. 5, 1982	"		"	"	Carl N. Barton, <i>etal</i>	1562	924	.95 65,958	Lot 231 Elizabeth Dr. Mauldin
19239 Feb. 26, 1982	"		"	"	Robert L. Clemmer	1544	665	.08 34,279	Lot 39 Montclair Rd.

INDIRECT or MORTGAGEE Index to Real Estate Mortgages — Greenville County, S. C.

KEYS PRINTING COMPANY, GREENVILLE, S. C.

Open at Proper Tab according to First Letter or Letters of Name and refer to Buff Sub-Index sheet for page reference.

(0)

FILE NUMBER	MORTGAGEES FAMILY NAMES	GIVEN NAMES ABCDEFGHIJ	GIVEN NAMES KLMNO	GIVEN NAMES PQRSTUVWXYZ	MORTGAGORS	BOOK	PAGE	Amount	BRIEF DESCRIPTION, LOCATION, ETC. (Not Warranted)
19241 Feb 26 1982	Credithrift				Shirley J. Napp... Willa Angela J. Napp... Angela Dell Lunder	1564	663	70,346	Statter Pl. Lot 57 Bridgeton Dr.
19705 Mar 4 1982	"				etc Jimmie L. Walther	1565	129	24,720	St. Ann Lot 8 Dinens St.
19957 Mar 8 1982	"				etc L. Ben Howard, et al	1565	283	13,320	Heathwood Lot 44 Whitman Dr.
20122 Mar 9 1982	"				etc Thomas A. Doyett, et al	1565	446	9,720	Lot 14 Eunice Dr.
20070 Mar 9 1982	"				etc Larry L. Doy, et al	1565	465	29,417	Lot 67 Longmeadow Rd.
20916 Mar 18 1982	"				etc D. J. Phillips, et al	1566	86	29,088	Longmeadow acres Lot 58 Puchala Dr.
21023 Mar 22 1982	"				etc Carlton E. Brown, et al	1566	195	49,758	23.3 aces. other lld. sec. 2 Mauldin
21361 Mar 25 1982	"				etc Wanda B. Harrison	1566	492	29,760	Lot 75 Quaker Ct. Hillsborough
21501 Mar 26 1982	"				etc James W. Knight, et al	1566	611	22,593	also lot 3 Dogwood trail, sec. 11 Lot 2 1/2 Pt. lot 1 View Point Dr.
21787 Mar 31 1982	"				etc Berry Martin Carlton	1566	86	7,233	South St. Lot 12 Alhambra Blvd.
22967 Apr 14 1982	"				etc Ronnie Hart, et al	1567	961	31,200	sec. C Lot 65 Woodside, miller Pelham Rd.
23103 Apr 16 1982	"				etc Norman A. Brown Jr.	1568	881	31,200	7 aces. Anderson Ridge - Piedmont Pl.
23383 Apr 20 1982	"				etc Willa Nancy F. Kelly	1568	115	25,285	Lot Piedmont ave. Piedmont Pl.
23794 Apr 26 1982	"				etc Nancy Farris Brazale	1568	249	13,612	Westwood Sec. 1 austin st. Lot 33 Westwood Dr.
24047 Apr 28 1982	"				etc Robert W. Kramell, et al	1568	681	22,330	Shirwood Court Lot 261 Robin Hood Rd.
25519 May 17 1982	"				etc Joe Mont Vaughn Jr.	1570	858	7,104	Apra Sauri Lot 180 Longstar Dr.

INDIRECT or MORTGAGEE Index to Real Estate Mortgages — Greenville County, S. C.

KEYS PRINTING COMPANY, GREENVILLE, S. C.

Open at Proper Tab according to First Letter or Letters of Name and refer to Buff Sub-Index sheet for page reference.

FILE NUMBER DATE OF RECORD	MORTGAGEES FAMILY NAMES	GIVEN NAMES ABCDEFGHIJ	GIVEN NAMES KLMNO	GIVEN NAMES PQRSTUVWXYZ	MORTGAGORS	BOOK	PAGE	Amount	BRIEF DESCRIPTION, LOCATION, ETC. (Not Warranted)
25633 May 18 1982	Creditthrift				Robert L. Bailey, <i>trac</i>	1570	313	.36 50,865	willington Green Sec. 2 Lot 95 Kenilworth Dr.
25844 May 20 1982	"			"	John C. White, Jr.	1570	503	.00 13,608	woodharbor Lot 12 Woodharbor Dr.
26111 May 24 1982	"			"	Doris Wilson	1570	816	.20 6,113	M. Kincaid acre. Lot 46 Sulphur Springs
26350 May 26 1982	"			"	Joseph P. Gantt, <i>trac</i>	1571	20	.55 43,386	augusta, derry, Ga. 200 ft. Lot 12 Soil Hoals Rd.
26353 May 26 1982	"			"	George Brangton	1571	22	.16 16,844	Monticello Hts. Lot 9-A Cor. Morris Ct. +
26350 May 26 1982	"			"	Robert E. Roberts, Jr.	1571	24	.66 7,941	augusta acre, Ga. 200 ft. Lot 12 Soil Hoals Rd.
27571 June 9 1982	"			"	Willie Bryant, Jr. <i>trac</i>	1572	195	.00 21,420	Stamton Hts. Lot 4 Sunnyside Dr.
27695 June 10 1982	"			"	W. C. Willey, <i>trac</i>	1572	269	.15 9,994	Enchanted Forest Lot 27 Prince Charming
27923 June 14 1982	"			"	Ricky L. Andrews, <i>trac</i>	1572	632	.00 9,600	Cochran Ests. Lot 47 Carriage Dr.
28184 June 16 1982	"			"	Clinton Anderson, <i>trac</i>	1572	811	.08 11,688	Apples 2 Lot 151 Woodfield Dr. Sunny
28416 June 18 1982	"			"	Mucell B. Collison	1573	74	.00 23,040	Monaghan Mills Village Lot 26 Moody St.
28449 June 18 1982	"			"	James C. Smith, <i>trac</i>	1573	111	.08 23,240	Highland H. Lot 14 Hwy. 277
289 July 2 1982	"			"	Aaron A. Auntry, <i>trac</i>	1574	399	.42 26,404	Chick Spring Rd. Lots 211 thru 215 Cor. 77
2554 July 8 1982	"			"	Betty Jean Payne	1574	714	.24 15,664	Alney Mills Brandon Tr. Sec. 2 Lot 331 Furman St.
27134 July 15 1982	"			"	Carl C. McConnell, <i>trac</i>	1575	286	.95 15,173	O'neal St. Lots 12 + 13 Manly St.
27294 July 29 1982	"			"	Darrell W. Wittner	1576	468	.40 44,408	Lot 10 Mauldin Cr.

INDIRECT or MORTGAGEE Index to Real Estate Mortgages — Greenville County, S. C.

KEYS PRINTING COMPANY, GREENVILLE, S. C.

Open at Proper Tab according to First Letter or Letters of Name and refer to Buff Sub-Index sheet for page reference.

(P)

FILE NUMBER DATE OF RECORD	MORTGAGEES FAMILY NAMES	GIVEN NAMES ABCDEFGH	GIVEN NAMES IJKLMNO	GIVEN NAMES PQRSTUVWXYZ	MORTGAGORS	BOOK	PAGE	Amount	BRIEF DESCRIPTION, LOCATION, ETC. (Not Warranted)
2946 Aug. 4, 1982	Credithrift	Of America	In.		James J. Sims, et al	1577	95		Release lien from Judgment Roll # 82-4901 - for mtg. see Rem. Ch. 1522 ff. 382
2986 Aug. 4, 1982	"	"	"		James M. Garrett, et al	1577	95		Lynnmitt View Lots 20 & 19 of Stone St. Dr. E. E. E. E.
3943 Aug. 17, 1982	"	"	"		Marie E. Jones, et al	1578	48	23,569	Lot 4 Golden Grove in Golden Augusta aff. Spitt #
4298 Aug. 20, 1982	"	"	"		Joseph L. Gantt, et al (off Betty B. Taylor)	1578	260	59,715	Lot 12 York Shoals Rd. Lockdale, Sec. 2, Spitt #.
4353 Aug. 20, 1982	"	"	"		Betty B. Taylor	1578	353	14,163	Lot 215 Burkhead Ct.
4553 Aug. 20, 1982	"	"	"	# 2	Annie Pearl Bennett	1578	355	24,484	Lot 116 Kennedy St. Rem. Ch. 1571 ff. 24
4335 Aug. 20, 1982	"	"	In.		Mary Catharine Nuchaly Gantt, et al	1578	262		Sebermination for mtg. see
4929 Aug. 27, 1982	"	"	"		James Lambull, et al	1578	968	12,691	Lot 37 Malone St. Augusta area
4929 Aug. 27, 1982	"	"	"		Annie K. Tinsley	1578	970	5,992	Lot 136 Patton Dr. Fairview St.
7262 Sep. 23, 1982	"	"	"		Steve A. Vaughn, et al	1581	235	12,382	Lot 31. Dr. Dr. sec. 3
7662 Sep. 28, 1982	"	"	"		Thomas Olin Monte, Jr.	1581	693	6,620	Lot 42 Edmund Forest
7880 Sep. 30, 1982	"	"	"		Emile B. Hovey	1581	992	14,926	1/2 Hwy 2nd St. 5 mile Austin Dr. Parkwood Sec. IV & V
8200 Oct. 4, 1982	"	"	"		John R. Crowe, et al	1582	359	8,890	Lot 69 Shadwell Dr. me.
8262 Oct. 5, 1982	"	"	"		Clifton H. Gosney, et al (off Betty B. Taylor)	1582	491	38,727	Lot 19 1/2 Strip Dorgan Nts. Ch. 1522 ff. 382
8591 Oct. 7, 1982	"	"	"		Azelle H. Jackson	1582	682	5,013	Lot 47 Bailey Ave. Pleasant

INDIRECT or MORTGAGEE Index to Real Estate Mortgages - Greenville County, S. C.

KEYS PRINTING COMPANY, GREENVILLE, S. C.

Open at Proper Tab according to First Letter or Letters of Name and refer to Buff Sub-Index sheet for page reference.

FILE NUMBER DATE OF RECORD	MORTGAGEES FAMILY NAMES	GIVEN NAMES ABCDEFGHIJ	GIVEN NAMES JKLMNO	GIVEN NAMES PQRSTUVWXYZ	MORTGAGORS	BOOK	PAGE	Amount	BRIEF DESCRIPTION, LOCATION, ETC. (Not Warranted)
8591 Oct. 9, 1982	Credithrift		Of America	Inc.	Roger L. Donald, et al	1582	684	.32 35,476	.82 acres
8556 Oct 7, 1982	"		"	"	N. J. Strickland, et al	1582	747		2 ¹ / ₂ m ² are Kern St. 1443 P. 411 Release from Judgment Sale P. 2-581
8846 Oct. 11, 1982	"		"	"	Meadore R. Roberts, et al	1582	890	.22 14,436	Ests. Lot 1 Grove Rd. Wynette
8847 Oct. 11, 1982	"		"	"	Brookus W. Banks	1582	892	.47 32,439	Sec. 3, Austin Sp. Lot 275 Westwood
10151 Oct. 27, 1982	"		"	"	James N. Madden, et al	1584	92	.26 38,979	Oakvale sewage, South Sp Lots 6 & 7 Oakvale Cr.
10363 Oct. 29, 1982	"		"	"	Carol V. Ferrisse	1584	381	.70 14,792	Sec. 4 Botany Woods Lot 265 Rucina Cr.
10910 Nov. 4, 1982	"		"	"	William N. Justice, et al	1584	983	.18 18,055	Golden Grove Ests. Sec. I Lot 6 Golden Grove Cr.
11118 Nov. 5, 1982	"		"	"	Donald J. Masters, et al	1585	159	.96 40,000	Del Norte Ests. Sec. 5 Lot 460 Mansfield Rd.
11389 Nov. 9, 1982	"		"	"	Arch J. Calombe, et al	1585	384	.00 11,088	Oaklawn Sp. 10 ac. Augusta Rd.
11418 Nov. 10, 1982	"		"	"	George E. Anson, et al	1585	539	.00 10,695	Richmond Hills, Sec. I Lot 25 Lynchburg Rd.
11987 Nov. 16, 1982	"		"	"	Eugene Allison, et al	1586	80	.99 85,222	Cutler Ridge, Piedmont Lots 50 & 51 Donkett St.
12592 Nov. 23, 1982	"		"	"	David Allyn Laughlin	1586	782	.15 5,570	Lot 3 Howe St.
13548 Dec. 3, 1982	"		"	"	Bobby K. Slagle, et al	1587	994	.80 32,980	Knob Hill Lot 11 Brookdale Ave.
13478 Dec. 3, 1982	"		"	"	Willard N. Fiddle, et al	1588	9	.00 42,246	Chestnut Hills Lot 148 Farmington Rd.
14807 Dec. 17, 1982	"		"	"	Dennis P. Mathis	1589	349	.40 13,670	1 Woodland Ws. Pt. lots 23 & 24 cor. Lason
14953 Dec. 20, 1982	"		"	"	Luby M. Angle	1589	542	.79 6,488	Windsor Pk. Austin Sp. Lot 7 Middleton Lane

INDIRECT or MORTGAGEE Index to Real Estate Mortgages — Greenville County, S. C.

KEYS PRINTING COMPANY, GREENVILLE, S. C.

☞ Open at Proper Tab according to First Letter or Letters of Name and refer to Buff Sub-Index sheet for page reference.

FILE NUMBER DATE OF RECORD	MORTGAGEES FAMILY NAMES	GIVEN NAMES ABCDEFGH	GIVEN NAMES IJKLMNO	GIVEN NAMES PQRSTUVWXYZ	MORTGAGORS	BOOK	PAGE	Amount	BRIEF DESCRIPTION, LOCATION, ETC. (Not Warranted)
15249 Dec. 22, 1982	Credithrift		Of America	Inc.	J. F. Dalton ^{the} Lucas	1589	831	.86 14,659	Windsor Oaks Lot 61 Summery Dr.
15249 Dec. 22, 1982	"		"	"	George R. Huskey ^{the}	1589	833	.27 12,117	Saints North Lot 44 Colony Rd.
15250 Dec. 22, 1982	"		"	"	Edgar R. Thurston ^{the}	1589	839	.00 11,520	Alexey Mills Brandon Rd. Lot 86, Hatched St. Sec. I
15250 Dec. 22, 1982	"		"	"	David James Schultz ^{the}	1589	841	.00 28,846	Golden Grove Ests. Lot 17 Halden Grove Cr. Rd.
17099 Jan. 12, 1983	"		"	"	Martin L. Bayne ^{the}	1591	647	.00 17,064	2.42 ac. Rabbit Farm Woodhedge, Sec I Mauldin
19647 Feb. 2, 1983	"		"	"	James L. Chocklett ^{the}	1593	712	.20 26,836	Lot 50 arjwood Ct.
19067 Feb. 2, 1983	"		"	"	Lowell Donnell ^{the}	1593	727	.48 5,391	Saluda St. Lot Creunher well Rd.
19691 Feb. 9, 1983	"		"	"	William B. Jackson ^{the}	1594	259	.84 39,428	North acre Lot 31 N. acre Dr.
19702 Feb. 9, 1983	"		"	"	Jimmy L. Crane ^{the}	1594	286	.00 18,048	acc. Hunt St. Lot 141 meadow one. augusta.
20378 Feb. 16, 1983	"		"	"	Frank Lyda ^{the}	1594	981	.64 15,692	augusta acre Lot 93 Churchville Cr.
20492 Feb. 17, 1983	"		"	"	Antee Curston Jr. ^{the}	1595	62	.40 8,009	pickens rd. Lot 24 1st lot 25
21691 Mar. 2, 1983	"		"	"	Virgil Melton ^{the}	1596	354	.16 17,149	Lot 3 Dickens Lane Pine Forest
21741 Mar. 2, 1983	"		"	"	Bryan Mc Carless ^{the}	1596	449	.00 20,100	Lot 18 Lanewood Dr.
22593 Mar. 10, 1983	"		"	"	Bobbie M. Jones ^{the}	1597	412	.10 7,532	Spa. St. Lot 4 Lincoln Rd. Chick
22955 Mar. 14, 1983	"		"	"	Donald F. Masters ^{the}	1597	764	.19 39,613	Del Norte Ests. sec IV Lot 460 Mansfield Rd.
23058 Mar. 15, 1983	"		"	"	William N. Justice ^{the}	1597	897	.60 21,852	sec. I Halden Grove Ests. Lot 6 Halden Grove Cr.

INDIRECT or MORTGAGEE Index to Real Estate Mortgages — Greenville County, S. C.


KEYS PRINTING COMPANY, GREENVILLE, S. C.

Open at Proper Tab according to First Letter or Letters of Name and refer to Buff Sub-Index sheet for page reference.

FILE NUMBER DATE OF RECORD	MORTGAGEES FAMILY NAMES	GIVEN NAMES ABCDEFGHIJ	GIVEN NAMES JKLMNO	GIVEN NAMES PQRSTUVWXYZ	MORTGAGORS	BOOK	PAGE	Amount	BRIEF DESCRIPTION, LOCATION, ETC. (Not Warranted)
23097 Mar. 15, 1983	Credithrift				Robert E. Davis, et al	1597	907	15,120 ^{.00}	Lot 12 Dakota Hills Blundale, Mauldin, Auston Sp.
23099 Mar. 15, 1983	"			"	Mason N. Chapman	1597	912	73,032 ^{.00}	Lot 121 Peyton Ave. Park Lane Terrace
23088 Mar. 15, 1983	"			"	Edward Nixon, et al	1598	15	8,140 ^{.00}	Lot 4 Whiller Dr. Friendship Hgts. A. Sec
23087 Mar. 15, 1983	"			"	Bennie L. Campbell	1598	17	35,824 ^{.40}	Lot 45 Jock Rd.
23510 Mar. 18, 1983	"			"	Leroy Elrod, Jr. et al	1598	366	9,093 ^{.63}	Offord Ests. Lot 54 Caroline St.
23626 Mar. 18, 1983	"			"	Fred N. Massey, Jr.	1598	385	45,216 ^{.00}	Fennick Hgts - Sec II Lot 20 Fairlane Dr.
24165 Mar. 23, 1983	"			"	Frances Turner, et al	1598	933	8,619 ^{.10}	Mauldin, Auston Sp. Lot 3 Lowell St.
24297 Mar. 25, 1983	"			"	Paul B. Nairn, et al	1599	160	57,204 ^{.06}	Greenville Lot 97 Log Shoals Rd.
241361 Mar. 25, 1983	"			"	Charles Carter, et al	1599	144	47,743 ^{.02}	Mt. Lot 51 Mt. lot 4 alvin
25465 Apr. 5, 1983	"			"	Joseph P. Gantt, et al	1600	753	61,579 ^{.43}	Sp. Augusta Ave Lot 12 Jock Shoals Rd. Danth.
26401 Apr. 12, 1983	"			"	Mary Lou Cassell	1601	764	59,548 ^{.80}	Neathwood Dr. also Prop. Blount Co. Lot 8 Cor. E. Neathwood St. +
27113 Apr. 19, 1983	"			"	David W. Gowan, et al	1602	592	34,465 ^{.51}	Sec. 14 Mauldin Lot 30 Neathwood Dr. Knollwood Hgts
27508 Apr. 21, 1983	"			"	Robert E. Roberts, Jr. et al	1603	111		REM Bd. 1571 Hg. 24 Subordination of mtg. In mtg. sec
27675 Apr. 22, 1983	"			"	Timothy D. Robinson	1603	329	21,364 ^{.90}	15 Arden Bates Dr. Low Pt.
27552 Apr. 22, 1983	"			"	James Backus, Jr. et al	1603	376	17,812 ^{.20}	Dora Dr. Lot 38 Canterbury at The Palms
27913 Apr. 25, 1983	"			"	Arthur S. Williams, et al	1603	505	51,585 ^{.09}	Lot 12 White Horse Rd. East Sp.

INDIRECT or MORTGAGEE Index to Real Estate Mortgages — Greenville County, S. C.

REG. U. S. PAT. OFFICE *Chas McCott* County Indexes Since 1888 An Identifying Trade Mark

 Open at Proper Tab according to First Letter or Letters of Name and refer to Buff Sub-Index sheet for page reference.

COTT FAMILY NAME INDEX No. 75 © 1949
MADE BY THE COTT INDEX COMPANY, COLUMBUS, OHIO
SOLD BY WALKER, EVANS & COGSWELL CO., CHARLESTON, S.C.

(R)

FILE NUMBER DATE OF RECORD	MORTGAGEES FAMILY NAMES	GIVEN NAMES ABCDEFGHIJ	GIVEN NAMES JKLMNO	GIVEN NAMES PQRSTUVWXYZ	MORTGAGORS	BOOK	PAGE	Amount	BRIEF DESCRIPTION, LOCATION, ETC. (Not Warranted)
29259 May 5, 1983	credit thrift				Norma J. Smith AKA David B. McCarless	1605	479	15,318.00	See 1 Lots 8+9 Rockula Dr. Rockula
29977 May 12, 1983	"				Bryon McCarless, et al	1606	441	20,100.00	Lot 18 Danewood Dr. "Pine Forest" In original R.E.M. Bk 1596 Pg 44 &
30675 May 18, 1983	"				Iruman A. Brown, Jr.	1607	16	40,704.96	Park Lot Piedmont ave. Piedmont
30859 May 20, 1983	"				Alton E. Norton, et al	1607	261	9,817.53	4.18 acres S.C. Hwy 418 "Placidus Hgts"
31047 May 23, 1983	"				William Thomas Parnell, et al	1607	530	7,819.72	Lots 9, 10, & 11 Placidus Dr. Park "Austin Gap"
33813 June 14, 1983	"				Patsy M. Ingle	1611	305	8,280.00	Lot 7 Middleton Lane "Windsor"
34205 June 16, 1983	"				Newel Tucker, Jr. et al	1611	890	22,167.37	10 Acres Mc Kelley Rd. Pelham Estate
35952 June 29, 1983	"				Barbara Kahn	1613	863	85,339.58	Lot 13 St. Augustine Dr. Lot 3 Dogwood Trail, Lane Pt.
1094 July 11, 1983	"				Wanda S. Harrison	1615	443	31,354.56	Lot 2 + pt. Lot 1 View Point Dr. also
1111 July 12, 1983	"				W. L. McLawhorn et al	1615	522	23,364.00	Seg II Lot 33 Brook Dr. Brookside Oak Crest
1520 July 14, 1983	"				Melinda G. Brown S/O Amy G. Murphy Jr. et al	1616	66	7,818.05	Lot 182 Brownwood Dr. Hgte.
1581 July 15, 1983	"				Bruce D. Murphy et al	1616	110	4,982.32	Lot 68 Columbia Cir. College
1868 July 18, 1983	"				Roger L. Donald et al	1616	527	40,325.15	Lot, Donald Road
2237 July 21, 1983	"				James Sambell, et al	1616	915	14,155.20	Lot 37 Melrose St. Manth. Sp.
2915 July 26, 1983	"				John L. Hughes, et al	1617	778	13,798.02	Lot 23

INDIRECT or MORTGAGEE Index to Real Estate Mortgages — Greenville County, S. C.

REG. U. S. PAT. OFFICE *Chas McCott* County Indexes Since 1888 An Identifying Trade Mark

Open at Proper Tab according to First Letter or Letters of Name and refer to Buff Sub-Index sheet for page reference.

COTT FAMILY NAME INDEX No. 75 © 1949
MADE BY THE COTT INDEX COMPANY, COLUMBUS, OHIO
SOLD BY WALKER, EVANS & COGSWELL CO., CHARLESTON, S.C.

FILE NUMBER DATE OF RECORD	MORTGAGEES FAMILY NAMES	GIVEN NAMES ABCDEFGHIJ	GIVEN NAMES JKLMNO	GIVEN NAMES PQRSTUVWXYZ	MORTGAGORS	BOOK	PAGE	Amount	BRIEF DESCRIPTION, LOCATION, ETC. (Not Warranted)
4065 Aug 3, 1983	Credithrift			of America Inc.	21/16 Mary Len Spauldch Mary Len Cassell	1619	354	.11 64,721	"Methum" also (reg. Oconee County) Lot 7 Con. E. Methum Dr.
4110 Aug 4, 1983	"			"	Jurnal Hood et al	1619	565	.90 5,741	"The Village" Lot 49 Newcastle Place
4197 Aug 4, 1983	"			"	Porter R. Brown	1619	635	.00 22,080	Lot 2 "Pinehurst" Sec 2 Byone Ext.
4240 Aug 5, 1983	"			"	Monie E. Jones et al	1619	937	.32 33,676	Lot 4 Golden Grove Cr. Golden Pleasantdale
5458 Aug 16, 1983	"			"	Charles L. Jaler, et al	1621	229	.04 19,947	Lot 14 Pleasantdale Cir. Georgia Hgts.
5460 Aug 16, 1983	"			"	Eugene Joid, et al	1621	231	.79 15,600	Lot 57 Cheyenne Dr. W. Plant Sec 2
6714 Aug 26, 1983	"			"	Betty Jean Payne	1622	892	.90 17,807	Lot 331 Abney Miller Brandon
7552 Sept 1, 1983	"			"	L. Ben Howard et al	1623	888	.60 24,753	Lot 14 Eunice Dr.
7618 Sept 2, 1983	"			"	1/16 Anne M. Porterfield Donna J. Smith	Re. Recd 1624 156	.00 15,318		Lots 8 & 9 Rockvale Dr. Rockvale Sect 12 and 29. In mtg. see L. E. M.
8128 Sept 8, 1983	"			"	Roger L. Donald et al	Re. Recd 1624 156	.15 40,325		Blk. 1605 pg. 479 Acres 24/100 of 82 acres Donald Bl. also 1.15
8204 Sept 9, 1983	"			"	David Allyn Spauldch FR & Wianne V. Shepherd	1624	791	.00 6,475	Lot 3 Dove St Bellingham
8286 Sept 9, 1983	"			"	Wianne V. Shepherd et al	1625	1	.56 76,803	Lot 3 Abbotson Dr. Sec I
8286 Sept 9, 1983	"			"	Lewis Gilliam et al	1625	3	.50 24,860	Lot 21 Dithers Ave Rockdale
8690 Sept 14, 1983	"			"	Ernest M. Daillard et al	1625	453	.33 43,872	Yack Lot 101 Seabury Dr. Merrifield
8847 Sept 15, 1983	"			"	Vernice C. Bush	1625	704	.00 8,097	Lot 28 Morningside Dr.

INDIRECT or MORTGAGEE Index to Real Estate Mortgages — Greenville County, S. C.

Open at Proper Tab according to First Letter or Letters of Name and refer to Buff Sub-Index sheet for page reference.

(5)

FILE NUMBER DATE OF RECORD	MORTGAGEES FAMILY NAMES	GIVEN NAMES ABCDEFGHIJ	GIVEN NAMES JKLMNO	GIVEN NAMES PQRSTUVWXYZ	MORTGAGORS	BOOK	PAGE	Amount	BRIEF DESCRIPTION, LOCATION, ETC. (Not Warranted)
8951 Sept. 16, 1983	Credithrift				Bobby M. Masley, et al	1625	976	7,797	Meadows; Sec. 2 Lot 36 Pine Ridge Dr. "Forest"
9693 Sept. 22, 1983	"				31K/A Jean B. Reese Jean B. Reese, et al	1627	32	60,883	Lot 11 Arroyo St.
9700 Sept. 22, 1983	"				Carl C. McConnell, et al	1627	65	51,428	Lots 12+13 Manly St. O'Neil Sq
10677 Sept. 30, 1983	"				Prerina Sullivan, et al	1628	396	15,856	Wakefield Street Lot 14, pt. lot 27 pt. 7 street
10843 Oct. 3, 1983	"				Ronald C. Ayers, Jr., et al	1628	976	67,852	4.50 Acres R/W U.S. Hwy. 276 Hwy.
12157 Oct. 13, 1983	"				Sony Lee Hakonaka, et al	1630	589	11,263	Lot 27 Conley St. "Belmont"
12157 Oct. 13, 1983	"				Leola H. Rochester	1630	654	6,152	"Parky" Lot 3 Carter St. "Carver"
12251 Oct. 13, 1983	"				Blanco W. Messer, et al	1630	789	13,392	"Woodside" Sec. A Lot 20 E. Fifth St.
12873 Oct. 19, 1983	"				Arch. J. Balcomb, et al	1631	461	15,744	10 Acres Augusta Rd. Oshlan Sq
12897 Oct. 19, 1983	"				James R. Davis, et al	1631	481	10,905	Lot Oshlan Sq.
13207 Oct. 21, 1983	"				Clyde L. Wooten, et al	1631	915	61,139	Sec. 5 Austin Sq. Lot 47 Semmole Dr. "Westwood"
13250 Oct. 24, 1983	"				Ruby M. Ingle	1632	1	19,003	Austin Sq. Lot 7 Middleton Ln. Windsor Pt.
13316 Oct. 24, 1983	"				Jack J. Hall, et al	1632	82	109,265	Lot 6 Douglas Dr. Martin Dale
13660 Oct. 26, 1983	"				31K/A James A. Poree, et al James A. Poree	1632	525	96,659	Lot Georgia St. E. 1st St. "Sun"
15253 Nov. 9, 1983	"				Johnnie Ferguson, et al	1634	637	21,200	"Edwards Forest" Lot 81, Reid School Rd.
15342 Nov. 15, 1983	"				Lawrence E. Woodard, et al	1635	423	20,674	Pt. Lot 5 Bagwell Ave.

INDIRECT or MORTGAGEE Index to Real Estate Mortgages — Greenville County, S. C.

()

Open at Proper Tab according to First Letter or Letters of Name and refer to Buff Sub-Index sheet for page reference.

FILE NUMBER DATE OF RECORD	MORTGAGEES FAMILY NAMES	GIVEN NAMES ABCDEFGHIJ	GIVEN NAMES JKLMNO	GIVEN NAMES PQRSTUVWXYZ	MORTGAGORS	BOOK	PAGE	Amount	BRIEF DESCRIPTION, LOCATION, ETC. (Not Warranted)
15859 Nov. 15, 1983	Credithrift				Wilbur Thompson et al	1635	461	.96 37,817	Lot 7 Woodfin Ave. Golden Grove Ebt.
16271 Nov. 18, 1983	"				Morris E. Jones et al	1636	44	.26 47,411	Lot 4 Golden Grove Co. Woodland Dr.
16348 Nov. 21, 1983	"				Jennie D. Mathis et al	1636	145	.80 13,519	Lot 23 & 24 Rason Dr. +
16442 Nov. 21, 1983	"				Billy W. Roberts et al	1636	286	.32 26,652	Tract 7 Hawks Nest Rd.
16829 Nov. 23, 1983	"				Lowell Gosnell et al	1636	788	.93 7,228	Saluda Sp. Lot Cummins Creek Rd.
17015 Nov. 28, 1983	"				James K. Simmons et al	1637	112	.99 26,718	Park Ebt. Lot 63 Elf Lane Sharon
17895 Dec. 5, 1983	"				William Debra B. McDonald Deborah B. Duncan	1638	434	.06 7,311	Parlay Dr. Lot 54 Sunny Edge Dr. T
18217 Dec. 7, 1983	"				James Downer et al	1638	867	.53 10,711	Lot 3 Laurel Dr. Austin Tg.
19049 Dec. 15, 1983	"				Robby M. Mosley et al	1640	230	.42 25,822	Lot 6 S.C. Hwy. 20 Ebt. Dec. V
19489 Dec. 20, 1983	"				Donald F. Masten et al	1640	576	.80 42,814	Lot 460 Bransfield Rd. Del Norte
19533 Dec. 20, 1983	"				Burdie R. Moroney et al	1640	611	.39 57,572	Lot 37
19739 Dec. 21, 1983	"				Nancy Farris Oregan et al	1640	924	.00 13,608	5 1/2 inch Austin Tg. Lot 33 Westwood Dr. Westwood
21240 Jan. 6, 1984	"				Michael F. Garney et al	1643	35	.40 21,338	1/2 acre Ashman Bridge Rd. Park
21341 Jan. 9, 1984	"				Russell Earl Metcalf	1643	126	.20 60,473	Lot 27 Cardinal Dr. Cardinal St. North Hills
21471 Jan. 10, 1984	"				John E. Powell et al	1643	294	.85 4,591	Lot 33 on Russell & Mc Donald
22143 Jan. 17, 1984	"				Bessie L. Campbell	1644	54	.73 34,650	St. Jun Lot 45 Forks Rd. Friendship Hgts.

INDIRECT or MORTGAGEE Index to Real Estate Mortgages — Greenville County, S. C.

☞ Open at Proper Tab according to First Letter or Letters of Name and refer to Buff Sub-Index sheet for page reference.

FILE NUMBER DATE OF RECORD	MORTGAGEES FAMILY NAMES	GIVEN NAMES ABCDEFGHIJ	GIVEN NAMES JKLMNO	GIVEN NAMES PQRSTUVWXYZ	MORTGAGORS	BOOK	PAGE	Amount	BRIEF DESCRIPTION, LOCATION, ETC. (Not Warranted)
22287 Jan 18, 1984	Credithrift				Bennett R. Skelton	1644	198	38,488 ^{.79}	Park Sec 9 Lot 1, Rockwood Dr. Meyers
24489 Feb 8, 1984	"				Betty Childers	1647	230	18,359 ^{.05}	Park Lot 2 Tusquegan Ave "Caron"
24907 Feb 13, 1984	"				Nathaniel High, et al	1647	822	45,687 ^{.60}	Hill Village "Gantt Jr." Lot 118 French Lane "Pine"
25627 Feb 21, 1984	"				Angella Jean Stephens	1648	750	15,008 ^{.40}	0.72 Acres
25644 Feb 21, 1984	"				John A. Hill, et al	1648	765	78,235 ^{.25}	Dyn Eats: Sec 7 Lot 8 Dellen Drive E. "Golden"
29242 Mar 22, 1984	"				Charles D. Davis, et al	1653	272	44,115 ^{.07}	0.94 Acres Child Spgs Sp.
29242 Mar 22, 1984	"				AKA Annie H. Calloway Annie Lindsey	1653	274	23,017 ^{.78}	Seaside Sp. 4 Acres, Buncomb Rd.
29591 Mar 26, 1984	"				Frances M. Hall	1653	764	33,188 ^{.92}	.39 Acres State Hwy - 14
29647 Mar 27, 1984	"				David A. Boster, et al	1653	919	7,126 ^{.67}	Dr "Brentwood" A. Hill, Austin Sp. Lot 29 Co Brentwood Way & Oakley Ave
29647 Mar 27, 1984	"				David Wilson	1654	84	8,941 ^{.72}	"Riverdale Spgs" Lot 46 Sulphur Spgs Dr.
29647 Mar 27, 1984	"				Olin M. Bush, et al	1654	86	22,248 ^{.24}	Conestee Lots 14, 15 & 16 Sixth Ave.
30135 Mar 29, 1984	"				F. Diane Montgomery, et al	1654	481	28,724 ^{.40}	Lot 13 on S Call Street
30358 Mar 30, 1984	"				Robert E. Roberts, Jr.	1654	745	54,027 ^{.31}	Augusta Spgs, South Sp. (Lot 12 Jack Shady Rd.)
"	"				" " "	1654	745		Salas Lot 84 Heritage Lake
31039 Apr 5, 1984	"				Perrin Nesting Williams, et al	1655	803	30,257 ^{.81}	Hill Lot 6 Plymouth Ave. Knobs
31343 Apr 9, 1984	"				Ernest H. King, et al	1656	173	5,272 ^{.32}	Lot Linckmeyer St.

1 INDIRECT or MORTGAGEE Index to Real Estate Mortgages — Greenville County, S. C.

()

Open at Proper Tab according to First Letter or Letters of Name and refer to Buff Sub-Index sheet for page reference.

FILE NUMBER DATE OF RECORD	MORTGAGEES FAMILY NAMES	GIVEN NAMES ABCDEFGHIJ	GIVEN NAMES KLMNOP	GIVEN NAMES QRSTUVWXYZ	MORTGAGORS	BOOK	PAGE	Amount	BRIEF DESCRIPTION, LOCATION, ETC. (Not Warranted)
31755 Apr 11, 1984	Credithrift				Johnnie Ferguson et al	1656	803	.24 28,709	Edwards Street, Hgts. Lot 81 Reid School Rd.
31755 Apr 11, 1984	"				George E. Anson, et al	1656	805	.72 19,011	Reg. J. Richardson, Hille Lot 25 Lynchburg Dr.
32752 Apr 19, 1984	"				Alfred E. Broadwater et al	1658	250	.40 15,567	Jennu Lot 5 Kemmer Dr. Kemmer
33494 Apr 26, 1984	"				Eliza A. Walker	1659	310	.91 10,060	Lot 3 Kings Court. St. Jon
35084 May 8, 1984	"				Clyton H. Magway, et al	1661	554	.84 44,674	Lot 19 & Strip Dargan Ave.
35389 May 10, 1984	"				Calvin E. Watson et al	1661	897	.94 54,011	Ests. Lot 8 McCall Rd. Sec. Shuloh
35747 May 14, 1984	"				Ray Bunyon McClain et al	1662	444	.67 26,425	Piedmont mfg. Co. sec III Lot 102 Hammond St.
36135 May 16, 1984	"				Joseph A. Miller	1663	7	.92 36,074	Lot 64 7th St. Pine Forest
36135 May 16, 1984	"				Joseph A. Miller	1663	9	.92 36,074	Lots 44 & 68 6th St. Convent
36135 May 16, 1984	"				Joseph A. Miller	1663	11	.92 36,074	Lots 66, 65 & 67
36095 May 16, 1984	"				Donald W. Young et al	1663	49	.86 7,400	Lot, Martindale Dr. Quating
36252 May 17, 1984	"				Alton E. Norton et al	1663	248	.00 12,720	418 Acres S.C. Hwy. 418
36497 May 21, 1984	"				David Allyn Laughlin	1663	524	.78 7,422	Lot 3 Howe St.
36849 May 23, 1984	"				Lesla H. Rochester	1664	29	.40 8,369	Lot 3 Cartery St. Carver Park
36900 May 23, 1984	"				Rosalind Jones	1664	78	.41 28,821	Acres - Chicks App. Sp. Lot 60 Clearview Cir. Clearview
37217 May 25, 1984	"				Frank L. Dye, et al	1664	566	.97 19,633	Pleasant Valley. South Sp. Lot 135 Pleasant Ridge Ave. Longhill St.

INDIRECT or MORTGAGEE Index to Real Estate Mortgages — Greenville County, S. C.


 Open at Proper Tab according to First Letter or Letters of Name and refer to Buff Sub-Index sheet for page reference.

(11)

FILE NUMBER DATE OF RECORD	MORTGAGEES FAMILY NAMES	GIVEN NAMES ABCDEFGHIJ	GIVEN NAMES JKLMNO	GIVEN NAMES PQRSTUVWXYZ	MORTGAGORS	BOOK	PAGE	Amount	BRIEF DESCRIPTION, LOCATION, ETC. (Not Warranted)
38744 June 7, 1984	Credithrift	of America, Inc.			J. F. Dalton Lucas, et al	1666	737	.65 14,950	"Wynnton Park" Lot 61 Swinton Dr.
38731 June 7, 1984	"	"	"		Frank L. Williams, et al	1666	796	.48 32,594	"Acree" Lot 117 Bayol Ave. "Hunters"
39304 June 13, 1984	"	"	"		Raymond H. Baim, et al	1667	409	.40 14,822	Sec. 26 Westwood Lot 660 Corkwood Dr.
40486 June 22, 1984	"	"	"		Clarence H. Callison, et al	1668	914	.20 25,939	Mills Village Sec. 7 Lot 26 Moody St. Monaghan
40616 June 25, 1984	"	"	"		Donald J. Lowery, et al	1669	100	.15 12,263	Pt. lot 13
40620 June 25, 1984	"	"	"		William Gary Tolson, et al	1669	119	.00 12,000	Lot 68 Hwy 276 Bates Is.
40912 June 27, 1984	"	"	"		Donald J. Lowery, et al	1669	516		Real Property Agreement
267 July 3, 1984	"	"	"		Claude Rider, et al	1670	731	.66 3,257	57.8 acres Dr. Bantt Is.
1232 July 11, 1984	"	"	"		James R. Neely, et al	1672	190	.00 49,480	Lot 97 & pt. lot 98 Kenmore Ety."
1662 July 16, 1984	"	"	"		R. Curtis Hendricks, et al	1672	697	.82 34,215	Lot 50 Baldwin Circle "Madison" Mtg. 2/23/84 Bk 1654 Pg 745
2226 July 20, 1984	"	"	"		Robert E. Roberts, et al	1673	515		Rehan Lot 84 Heritage Lake Dr
2597 July 24, 1984	"	"	"		Frank D. Hancock, et al	1674	9	.18 20,739	Ety. Sec I Lot 58 Daryl Rd. Leachora
2679 July 25, 1984	"	"	"		Robert E. Roberts, et al	1674	120	.08 12,985	Augusta Acree Lot 12 Long Shoals Rd.
2704 July 25, 1984	"	"	"		Maurice A. Peele, et al	1674	292	.34 17,770	Richmond Hills, Sec. 4 Lot 31 Dinwiddle Dr.
2962 July 27, 1984	"	"	"		Norris M. Neal, et al	1674	620	.20 18,021	Lot 1 Maryland Ave.
4277 Aug 9, 1984	"	"	"		Ruby M. Ingle	1676	563	.00 23,544	Park Action Is. Lot 7 Middleton Ln. Windsor

INDIRECT or MORTGAGEE Index to Real Estate Mortgages — Greenville County, S. C.

()

☞ Open at Proper Tab according to First Letter or Letters of Name and refer to Buff Sub-Index sheet for page reference.

FILE NUMBER DATE OF RECORD	MORTGAGEES FAMILY NAMES	GIVEN NAMES ABCDEFGHIJ	GIVEN NAMES JKLMNO	GIVEN NAMES PQRSTUVWXYZ	MORTGAGORS	BOOK	PAGE	Amount	BRIEF DESCRIPTION, LOCATION, ETC. (Not Warranted)
5088 Aug 16, 1984	Credithrift	of America	Inc.		Carleton E. Brown, et al	1677	681	18,926.43	Sec. 2 Mauldin Lot 76 Quaker Ct. Hillabrough
5119 Aug 16, 1984	"	"	"		Edgar R. Thurston	1677	683	15,000.00	Millie Brandon Plant Sec. I Lot 86 Hatch St. Abney
5194 Aug 17, 1984	"	"	"		Robert B. Wham, Jr.	1677	792	29,177.28	E. Highland Int. - Butler St. Lot 4 Parkin Mill Rd.
5294 Aug 17, 1984	"	"	"		Carl Carson, et al	1677	940	64,543.67	Spring St. 36 New Lenich Rd. Chick
6381 Aug 28, 1984	"	"	"		Lucille B. White	1679	325	72,029.43	Hill Valley Lot 163 West Castle Rd. Pine
6380 Aug 28, 1984	"	"	"		Thomas W. Craig	1679	337	32,286.86	Lot 44 Hilltop Ave.
7668 Sept 7, 1984	"	"	"		Lowell Gosnell, et al	1680	971	19,229.13	Saluda St. Lot 666 Nicomachus Creek Rd.
8145 Sept 13, 1984	"	"	"		James W. Bullington, et al	1681	385	57,707.58	Cherokee Forest Lot 335 Elizabeth Dr.
8195 Sept 13, 1984	"	"	"		Johanna Ruth Dillard	1681	484	19,227.60	Augusta Road Rancher Pb lots 7 & 8 Buck Cove
8903 Sept 20, 1984	"	"	"		Lillie R. Franklin	1682	543	24,516.68	Lot 1 Cutlins Cr.
8955 Sept 20, 1984	"	"	"		Ralph R. Kachel, et al	1682	646	38,400.00	Village Lot 94 Ferrell Dr. Mustang
9229 Sept 24, 1984	"	"	"		Larry L. Dix, et al	1682	969	57,218.46	Acrea" Lot 58 Pueblo Dr. Longforest
9364 Sept 25, 1984	"	"	"		James K. Simmons, et al	1683	58	41,532.38	Ex. In." Lot 63 Elf Lane Dhaem Park
10195 Oct 2, 1984	"	"	"		Donald W. Gowan, et al	1684	203	48,130.56	Lot 10 Mauldin Lot 30 Quinwood Dr. Sec. IV Hillwood
1054 Oct 5, 1984	"	"	"		Eugene H. Foster	1684	560	4,449.24	Lot 142, Conestee Village
1054 Oct 5, 1984	"	"	"		Fred A. Massey, Jr., et al	1684	562	57,384.00	Sec. II Fernwick Hts. Lot 20 Fairlawn Cir.

INDIRECT or MORTGAGEE Index to Real Estate Mortgages — Greenville County, S. C.

Open at Proper Tab according to First Letter or Letters of Name and refer to Buff Sub-Index sheet for page reference.

(✓)

FILE NUMBER DATE OF RECORD	MORTGAGEES FAMILY NAMES	GIVEN NAMES ABCDEFGH	GIVEN NAMES IJKLMNO	GIVEN NAMES PQRSTUVWXYZ	MORTGAGORS	BOOK	PAGE	Amount	BRIEF DESCRIPTION, LOCATION, ETC. (Not Warranted)
1054 Oct 5, 1984	Credithrift of	America, Inc.			Guy W. Strickland	1684	564	.00 78,000	horse Rd Expt. Lot 2 On Donaldson Rd + White
1054 Oct 5, 1984	"	"	"		Guy W. Strickland	1684	566	.00 78,000	Lot 1 Augusta Rd
1054 Oct 5, 1984	"	"	"		Jack D. Middleton	1684	568	.76 37,545	Lot
1054 Oct 5, 1984	"	"	"		Jack D. Middleton	1684	570	.76 37,545	July 418 0.07 acres Old Hundred Rd
1054 Oct 5, 1984	"	"	"		Jack D. Middleton	1684	572	.76 37,545	46.34 acre tract
10769 Oct. 9, 1984	"	"	"		Bennie Lee Campbell	1684	589	.26 39,317	Hyde Blk "A" 3rd. Inn Lot 45 York Rd. Friendship
11413 Oct. 16, 1984	"	"	"		Harritha Lellington	1685	652	.25 24,278	Summit Lot 6 Wheller Dr. Park Lane
11413 Oct. 16, 1984	"	"	"		Jon C. Worrell, et al	1685	654	.40 7,730	Pine Brook Lots 56 + 58 Brewster Dr.
11603 Oct. 17, 1984	"	"	"		Charlie Martin, et al	1685	874	.60 53,121	Hill Village lot 218 East Castle Rd. Pine
12096 Oct. 22, 1984	"	"	"		James M. Barrett, et al	1686	322	.13 25,206	D. Summitt View Lots 19 + 20 Redstone St. Blk
12298 Oct. 23, 1984	"	"	"		Mary D. Freeman, et al	1686	510	.14 28,754	Lot 5 Pleasant Dr.
12737 Oct 29, 1984	"	"	"		Jemmy L. Crane, et al	1687	136	.43 15,125	Augusta Ave Lot 141 Meadows Ave.
12953 Oct. 30, 1984	"	"	"		Joby Looney, et al	1687	389	.29 9,629	1 acre Grove Jr.
12953 Oct 30, 1984	"	"	"		AKA Donna M. Porterfield Donna J. Smith	1687	391	.94 24,049	Rockvale Sec. I Lots 8 + 9 Rockvale Dr.
14137 Nov. 8, 1984	"	"	"		Jonny H. Adams, et al	1688	882	.13 29,319	29 Burgess Hills Lot 87 + pt lot 86 Old U.S. Hwy
14396 Nov 12, 1984	"	"	"		Marvin Bayne, et al	1689	266	.00 34,200	2.42 acres Rabbit farm Rd.

INDIRECT or MORTGAGEE Index to Real Estate Mortgages — Greenville County, S. C.

Open at Proper Tab according to First Letter or Letters of Name and refer to Buff Sub-Index sheet for page reference.

FILE NUMBER DATE OF RECORD	MORTGAGEES FAMILY NAMES	GIVEN NAMES ABCDEFGHIH	GIVEN NAMES IJKLMNO	GIVEN NAMES PQRSTUVWXYZ	MORTGAGORS	BOOK	PAGE	Amount	BRIEF DESCRIPTION, LOCATION, ETC. (Not Warranted)
14398 Nov 12, 1984 15525	Credithrift	of America	Inc.		George L. Williams	1689	268	.71 75,616	Lot Ghana Dr. Chestnut Hills No 1
Nov 21, 1984 16090	"	"	"		Noel T. Miller, et al	1690	738	.00 45,000	Lot 84 Yeoman St. "Farrington Area"
Nov. 26, 1984 16411	"	"	"		Clarence E. Whitmore	1691	570	.58 74,818	Lot 40 Sallam Dr. sec. 2 City View
Nov. 30, 1984 16721	"	"	"		William W. Pook et al	1692	34	.84 7,047	Lot 80 Henderson St.
Dec 3, 1984 17278	"	"	"		Mary Juanita Dutton Taylor	1692	504	.94 28,566	2.81 acs Maple St. Copper Mt.
Dec. 7, 1984 17281	"	"	"		Bruce J. Murphy Jr	1693	228	.55 5,950	Lot 60 Columbia Ln. Cypress Park also Alley
Dec. 7, 1984 17281	"	"	"		Bettye Childers	1693	235	.80 21,250	Lot 7 Leakey Ln.
Dec 7, 1984 17722	"	"	"		John L. Hughes et al	1693	237	.86 12,924	Pt. Lot 23 see Lion Dr. 1670 pg 731
Dec. 12, 1984 18466	"	"	"		Claude Riden et al	1693	765	.38 Release 19.3 acres - for 104.	Alley
Dec. 19, 1984 18992	"	"	"		Robert L. Choice	1695	147	.33 3,320	Lot 182 Boyd ave. Newton Camille Park
Dec. 27, 1984 19485	"	"	"		Antoin Jolly	1695	919	.32 24,527	Lot 181 Ch. Flora Ave + back dr.
Dec 31, 1984 20107	"	"	"		Douglas E. Duffie	1696	637	.09 15,470	Lot 2 Best Dr.
Jan. 7, 1985 20490	"	"	"		Eugene H. Foster	1697	317	.16 4,322	Lot 142 Conster Village
Jan 10, 1985 20675	"	"	"		Willie E. Jackson	1697	776	.82 6,569	Lot 35 Idlewild Piedmont Mfg Co.
Jan 11, 1985 20675	"	"	"		Frances McClair et al	1697	974	.94 30,298	Lot 102 Hammett St. Sec. 4 LITTLE AUSTIN SP.
Jan 11, 1985	"	"	"		Broadus W. Banks	1697	976	.94 40,218	Lot 275 Sec. 3 Westwood,

INDIRECT or MORTGAGEE Index to Real Estate Mortgages — Greenville County, S. C.

() Open at Proper Tab according to First Letter or Letters of Name and refer to Buff Sub-Index sheet for page reference. (W)

FILE NUMBER DATE OF RECORD	MORTGAGEES FAMILY NAMES	GIVEN NAMES ABCDEFGH	GIVEN NAMES IJKLMNO	GIVEN NAMES PQRSTUVWXYZ	MORTGAGORS	BOOK	PAGE	Amount	BRIEF DESCRIPTION, LOCATION, ETC. (Not Warranted)
20675 Jan 11, 1985 21102	Credithrift	of America, Inc.			Donna J. Smith etal	1697	978	34,800	Rockvale, Sec. 7 Lots 8 + 9, Rockvale Dr.
Jan 16, 1985 21505	"	"	"	"	James W. Knight	1698	492	10,467	Manlydale, South Sp. Lot 12 Alhambra Blvd.
Jan 21, 1985 22202	"	"	"	"	William J. Dunn, etal	1698	939	42,393	lot 7 Pine Street + Mill St. Sec. 8 Roosevelt Hqts.
Jan 28, 1985 22234	"	"	"	"	Anthony Gary etal B.K.A. Annie H. Calloway	1699	777	19,412	lots 12 + 13 Cor. Roosevelt Ave. Saluda Sp.
Jan 28, 1985 22234	"	"	"	"	Anne Lindsey	1699	813	43,554	4 Acre Buncombe Rd. Sp. Sp.
Jan 28, 1985 22234	"	"	"	"	L. P. Sperry, etal	1699	815	12,604	lot Highland Ave. Chick "North Acre"
Jan 28, 1985 22939	"	"	"	"	William B. Jackson etal	1699	817	34,523	lot 31 North Acre Dr. Mauldin
Feb 4, 1985 23271	"	"	"	"	Charles R. Eaton etal	1700	866	15,807	lot 144 Army Ln. "Eastdale" Hick
Feb 6, 1985 23307	"	"	"	"	Paul F. Middle etal	1701	226	82,741	lot 15 Hiwassee Dr. Indian
Feb 6, 1985 23690	"	"	"	"	Don J. Bergum etal	1701	243	75,462	5 Acre Fairview Road Woodside Mill
Feb 11, 1985 24325	"	"	"	"	Blanca W. Meren	1701	706	12,816	lot 20 Fifth St. Sec. 4. Mustang Village
Feb 19, 1985 24654	"	"	"	"	Gary E. Mason, etal	1702	524	23,928	lot 54 Bethsemane Dr. Acre
Feb 21, 1985 26134	"	"	"	"	Eddie L. Donald, etal	1702	860	26,646	lot 2 Pollard Rd. "Meadow Slopes Sec. 1
Mar 6, 1985 26423	"	"	"	"	Gordon M. Donald	1704	814	9,267	lot 54 Gregory Dr. Sunny Kennedy Park South Sp.
Mar 8, 1985 26423	"	"	"	"	Robert Arnold, etal	1705	126	28,467	lot 217 Cor. Alpha Dr. + Lynch Dr. Oak Crest
Mar 8, 1985	"	"	"	"	Malinda B. Brown	1705	126	15,161	lot 182 Brownwood Dr.

INDIRECT or MORTGAGEE Index to Real Estate Mortgages — Greenville County, S. C.

Open at Proper Tab according to First Letter or Letters of Name and refer to Buff Sub-Index sheet for page reference.

FILE NUMBER DATE OF RECORD	MORTGAGEES FAMILY NAMES	GIVEN NAMES ABCDEFGHIJ	GIVEN NAMES JKLMNO	GIVEN NAMES PQRSTUVWXYZ	MORTGAGORS	BOOK	PAGE	Amount	BRIEF DESCRIPTION, LOCATION, ETC. (Not Warranted)
26 504 Mar. 11, 1985	Credithrift	of America, Inc.			Jacob D. Foster et al	1705	253	22,689 ^{.19}	Lot 7 Coachman Est. Sec II
27479 Mar. 19, 1985	"	"	"	"	Dravie Manton Colburn et al WKA Carolyn C. Marrese	1706	348	11,477 ^{.28}	Part of 20. Lot 11 Blackberry Valley Rd.
27771 Mar. 21, 1985	"	"	"	"	Carolyn C. Mc Donald	1706	687	15,984 ^{.00}	Lot 11 Pine Grove Hgts.
28368 Mar. 26, 1985	"	"	"	"	William Maddox et al	1707	397	12,727 ^{.20}	Page 20 Lot 53 Bluff Dr. Kennedy Hills
28368 Mar. 26, 1985	"	"	"	"	James W. Martin et al	1707	399	19,571 ^{.40}	Lot 52 Kent Lane Vista
28620 Mar. 28, 1985	"	"	"	"	John P. Stewart et al	1707	726	21,055 ^{.63}	Westwood Sec II Sircle Quater 20. Lot 174 Anglenwood Dr.
28992 Apr. 1, 1985	"	"	"	"	William J. Parnell et al	1708	415	13,240 ^{.90}	along Lot 2, 10 + 11 Plainwood Dr. Plainville Hgt Lot 79 Rennerwood Cr. Bruce Forest Sec II
30216 Apr. 7, 1985	"	"	"	"	Michael James Fulton et al	1710	112	9,361 ^{.47}	Sec II Sircle Quater 20. Lot 135 Chrysanthe Dr. Westwood
30580 Apr. 11, 1985	"	"	"	"	Haskell M. Mahand et al	1710	452	18,180 ^{.60}	Lot Edward Rd. Chick Spg. 20. Village
30969 Apr. 16, 1985	"	"	"	"	James B. Steff et al	1710	946	5,436 ^{.52}	Lot 71 Appaloosa Dr. Mustange Betsy 20.
30969 Apr. 16, 1985	"	"	"	"	Kenneth D. Duck	1710	948	25,200 ^{.00}	2 Parc White Horse Pool
31174 Apr. 17, 1985	"	"	"	"	David A. Laughlin	1711	219	7,740 ^{.44}	Lot 3 Howe St.
31741 Apr. 23, 1985	"	"	"	"	Madison Meadows, Jr. et al	1711	917	22,921 ^{.13}	Lot 50 Oakview Sec II - A
31973 Apr. 25, 1985	"	"	"	"	Annie H. Jinsley	1712	180	4,591 ^{.28}	Acres Lot 136 Patton Dr. Augusta
33493 May 6, 1985	"	"	"	"	Steve H. Reeves et al	1714	390	24,013 ^{.56}	W. Hill Lot 718 Ave VI Westwood
34277 May 13, 1985	"	"	"	"	Vickie O. Wood et al	1915	271	6,154 ^{.91}	.98 Acres Fort Bruce Road

INDIRECT or MORTGAGEE Index to Real Estate Mortgages — Greenville County, S. C.

REG. U. S. PAT. OFFICE *Chas. McCott* County Indexes Since 1888 An Identifying Trade Mark

 Open at Proper Tab according to First Letter or Letters of Name and refer to Buff Sub-Index sheet for page reference.

COTT FAMILY NAME INDEX No. 75 © 1949
MADE BY THE COTT INDEX COMPANY, COLUMBUS, OHIO
SOLD BY WALKER, EVANS & COGSWELL CO., CHARLESTON, S.C.

(X)

FILE NUMBER DATE OF RECORD	MORTGAGEES FAMILY NAMES	GIVEN NAMES ABCDEFGHIJ	GIVEN NAMES JKLMNO	GIVEN NAMES PQRSTUVWXYZ	MORTGAGORS	BOOK	PAGE	Amount	BRIEF DESCRIPTION, LOCATION, ETC. (Not Warranted)
37060 June 5, 1985	Credithrift		Of America	Inc.	Jon C. Warrall, et al	1718	782	.69 9,611	Pine Brook Lots 56 + 58 Brewster Dr.
37587 June 10, 1985	"		"	"	Monie E. Jones, et al	1719	505	.20 62,359	"Golden Grove Estates" Lot 4 Golden Grove Cir.
38076 June 13, 1985	"		"	"	Berdie R. Moroney	1720	341		# 85-2364 In mtg. on Rem Ch. 1648 P. 611 Release of lien from Judgment Roll
38076 June 13, 1985	"		"	"	Steve A. Vaughn, et al	1720	344		85-2365 In mtg. on Rem Ch. 1581 P. 235 Release lien from Judgment Roll #
38076 June 13, 1985	"		"	"	Jack J. Hall, et al	1720	345		85-2363 In mtg. on Rem Ch. 1632 P. 82 Release lien from Judgment Roll #
1322 July 11, 1985	"		"	"	James Downer, et al	1724	807	.00 10,782	Lot 3 Laurel Dr. Austin Sp.
1575 July 15, 1985	"		"	"	Harold F. White Sr. et al	1725	133	.14 24,145	Second Lt. Lot 21 Co. Sturtevant St. v
2125 July 19, 1985	"		"	"	William Floyd Wilhelm, et al	1725	838	.32 11,068	Fair View Sp. Lot 34. Ann Dr. Bryan Ave.
2283 July 22, 1985	"		"	"	Bernie A. Durham	1726	11	.46 13,228	1.16 Acres S. C. Hwy 417 In mtg. on Rem Ch. 1560 page 127
2654 July 24, 1985	"		"	"	Joel B. Taylor, et al	1726	290		Release lien from Judgment Roll # 85-2858
3314 July 30, 1985	"		"	"	Edward Drummond, et al	1727	325	.78 16,819	Ests: Lot 22 Panorama Court "Plantation"
5008 Aug 12, 1985	"		"	"	James R. Berry, et al	1729	728	.00 41,610	Lot 3 Cannon Estate. Sec II
4972 Aug 12, 1985	"		"	"	Lewis William, et al	1729	734	.00 31,140	Lot 21 Sitka Ave. Parkview
5371 Aug 15, 1985	"		"	"	Guy W. Strickland, et al	1730	257	.00 80,100	Lot Augusta Road Grove Sp.
6586 Aug 26, 1985	"		"	"	Ernest M. Gaillard	1732	21	.49 51,876	Park Lot 101 Seabury Dr. Merrifield
7492 Sept 3, 1985	"		"	"	Vernice C. Bush	1733	529	.12 8,498	Lot 28 Morningside Dr.

INDIRECT or MORTGAGEE Index to Real Estate Mortgages — Greenville County, S. C.

REG. U. S. PAT. OFFICE *Chas. McCott* County Indexes Since 1888 An Identifying Trade Mark


Open at Proper Tab according to First Letter or Letters of Name and refer to Buff Sub-Index sheet for page reference.

COTT FAMILY NAME INDEX No. 75 © 1949
MADE BY THE COTT INDEX COMPANY, COLUMBUS, OHIO
SOLD BY WALKER, EVANS & COGSWELL CO., CHARLESTON, S.C.

FILE NUMBER DATE OF RECORD	MORTGAGEES FAMILY NAMES	GIVEN NAMES ABCDEFGHIH	GIVEN NAMES IJKLMNO	GIVEN NAMES PQRSTUWXYZ	MORTGAGORS	BOOK	PAGE	Amount	BRIEF DESCRIPTION, LOCATION, ETC. (Not Warranted)
7499 Sept 3, 1985	Credithrift	of America	Inc		Clifton H. Gayaway <i>et al</i>	1733	533	.56 8,410	<i>Ans.</i> Lot 19, also strips Jargon
8227 Sep. 6, 1985	"	of America	Inc.		Song Lu Nalcombe <i>et al</i>	1734	285	.82 11,576	Lot 27 Conley St. Belmont Hts.
8493 Sep. 10, 1985	"	of America	Inc.		Vesta C. Reese <i>et al</i>	1734	636	.89 35,058	Lot 44 Keith Drive Sulida Sp.
11668 Oct. 3, 1985	"	"	"		Lowell Garnell <i>et al</i>	1739	356	.67 8,391	Parcel Cumbecker Creek Rd. Hghts. I
12928 Oct 15, 1985	"	"	"		Johnny R. Meade	1741	145	.32 36,292	Lot 14 Spruce St. Woodville
13804 Oct. 21, 1985	"	"	"		Rosalind Jones	1742	299	.45 38,678	Acres Chick Spg. Sp. Lot 60 Clearman Circle Clearman
13843 Oct 22, 1985	"	"	"		Charles D. Davis	1742	363	.63 60,129	0.94 ac. Chick Spg. Sp. Chick Spg. Sp.
14196 Oct 24, 1985	"	"	"		James W. Bullington <i>et al</i>	1742	820	.10 65,258	Lot 330 Elizabeth Dr.
14600 Oct 28, 1985	"	"	"		William J. Wilkins Jr. Hezekiah Wilson Jr.	1743	489	.20 78,001	Janglewood Lot 17 Janglewood Dr. Sect II
14796 Oct. 29, 1985	"	"	"		John S. Roberts	1743	240	.41 15,207	Lot 3 Maple St. Clearman
16133 Nov 8, 1985	"	"	"		L. J. Sperry <i>et al</i>	1745	634	.12 18,673	Sp. Sp. Lot Highland Ave. Chick
16174 Nov. 8, 1985	"	"	"		Theodore Ralph Roberts <i>et al</i>	1745	790	.24 4,201	Lot 1 Grove Rd. Wynette Elys.
16317 Nov. 11, 1985	"	"	"		Jack D. Hill <i>et al</i>	1745	863	.20 49,230	Lot 36A Longfellow Dr. Paris Mt Sp.
16570 Nov. 13, 1985	"	"	"		Robert L. Chavis	1746	378	.20 16,154	Lot 1714 S. Main St. Paris Mt Sp.
17163 Nov 18, 1985	"	"	"		Imman A. Brown Jr.	1746	990	.88 58,034	Parcel from Outpost Lot 85-5612 Park Lot Piedmont Ave. Piedmont
17153 Nov. 19, 1985	"	"	"		Fred H. Massey - Jr. <i>et al</i>	1747	113	.92 85,757	Sept. Lot 20 Fairlawn Circle Fenwick Sp.

INDIRECT or MORTGAGEE Index to Real Estate Mortgages — Greenville County, S. C.

REG. U. S. PAT. OFFICE *Chas. McCatt* County Indexes Since 1888 An Identifying Trade Mark

 Open at Proper Tab according to First Letter or Letters of Name and refer to Buff Sub-Index sheet for page reference.

COTT FAMILY NAME INDEX No. 75 © 1949
MADE BY THE COTT INDEX COMPANY, COLUMBUS, OHIO
SOLD BY WALKER, EVANS & COGSWELL CO., CHARLESTON, S.C.

(X)

FILE NUMBER DATE OF RECORD	MORTGAGEES FAMILY NAMES	GIVEN NAMES ABCDEFGHIJ	GIVEN NAMES JKLMNO	GIVEN NAMES PQRSTUVWXYZ	MORTGAGORS	BOOK	PAGE	Amount	BRIEF DESCRIPTION, LOCATION, ETC. (Not Warranted)
17396 Nov 20, 1985	Credithrift	of America	Inc.		Willie E. Jackson <i>etal</i>	1747	444	7,733	Lot 35 Idlevild
17396 Nov 20, 1985	"	"	"		Arthur S. Wilson <i>etal</i>	1747	452	51,923	Lot 13 white Horse Rd.
17691 Nov 22, 1985	"	"	"		Bennie D. Mathis, <i>etal</i>	1747	902	16,157	2 1/2 + Woodland Dr. Pt lots 23 + 24 Cor. Racor
18083 Nov 26, 1985	"	"	"		Robert E. Roberts	1748	324	23,282	Acres also lot 11 Benth Sp. Lot 12 York Shoals Rd Augustae
18673 Dec 3, 1985	"	"	"		Clinton Landrum, <i>etal</i>	1749	303	9,929	Sligo Dr. Ti. Lot 151 Wendfield Dr. Sunny
18673 Dec 3, 1985	"	"	"		Eugene Allison <i>etal</i>	1749	305	75,153	Lot 50 + 51 Cutler Ridge
20635 Dec 19, 1985	"	"	"		John L. Turner <i>etal</i>	1752	263	59,378	View Lot 7 Jasmine Dr. Grand
21490 Dec 30, 1985	"	"	"		Kenneth D. Bumer, <i>etal</i>	1753	775	64,225	Lot 37
21755 Dec 31, 1985	"	"	"		Marion V. Cantrell <i>etal</i>	1754	88	61,258	Lot Security Dr. Benth Sp.
22346 Jan 6, 1986	"	"	"		William J. Dunn <i>etal</i>	1755	281	59,734	Lot 7 Jovette Dr. Pine Forest #85-6645 Front Dr. Rem. Bl. 1653 sq. 764
22887 Jan 10, 1986	"	"	"		Frances M. Hall	1756	76		Relinquish from Judgment Bill Haglands Estate Butler Sp.
23195 Jan 13, 1986	"	"	"		Robert B. Whann, Jr. <i>etal</i>	1756	436	42,717	Lot 4 Parkers Mill Rd Sec 2 East
23718 Jan 17, 1986	"	"	"		Lawrence Blackman <i>etal</i>	1757	33	24,473	28 Fairfield Place Lot 7 Cor. Maggie St. + Fox Ct.
23993 Jan 20, 1986	"	"	"		Jeffrey Lamar Wood <i>etal</i>	1757	343	7,617	Lot 20 Sylvania Ln. Leewood
24480 Jan 24, 1986	"	"	"		Milford D. Kelly	1757	907	60,434	10 Acres Richardson Rd.
24616 Jan 27, 1986	"	"	"		James K. Simmons <i>etal</i>	1758	41	45,847	Lot 63 Sharon Park Estn.

INDIRECT or MORTGAGEE Index to Real Estate Mortgages — Greenville County, S. C.



REG. U. S. PAT. OFFICE *Chas McCott* County Indexes Since 1888 An Identifying Trade Mark


Open at Proper Tab according to First Letter or Letters of Name and refer to Buff Sub-Index sheet for page reference.

COTT FAMILY NAME INDEX No. 75 © 1949
MADE BY THE COTT INDEX COMPANY, COLUMBUS, OHIO
SOLD BY WALKER, EVANS & COGSWELL CO., CHARLESTON, S.C.

FILE NUMBER DATE OF RECORD	MORTGAGEES FAMILY NAMES	GIVEN NAMES ABCDEFGHIH	GIVEN NAMES IJKLMNO	GIVEN NAMES PQRSTUVWXYZ	MORTGAGORS	BOOK	PAGE	Amount	BRIEF DESCRIPTION, LOCATION, ETC. (Not Warranted)
25587 Feb 3, 1986	Credithrift	of America	Inc.		Angella Jean Stephens	1759	429	.53 32,139	0.72 Aca.
26654 Feb 12, 1986	"	"	"		Patricia L. Alexander	1760	813	.96 12,779	Lot 20 Fourth Ave. Dent 7p.
26654 Feb 12, 1986	"	"	"		Patricia L. Alexander	1760	815	.96 12,779	Lot 21 Fourth Ave. Austin 7p.
26677 Feb 12, 1986	"	"	"		Virginia H. Cole	1760	852	.00 8,100	Lot 2 Beatrix St.
27332 Feb 19, 1986	"	"	"		Jerry D. Pritchett et al	1761	630	.95 7,219	Cleveland Tp. 12.46 Acres Tripp Rd. Less Pt
27444 Feb 20, 1986	"	"	"		Bobby K. Sledge et al	1761	756	.13 31,748	Mill Lot 11 Broadal. Ave. Knot
27537 Feb 21, 1986	"	"	"		Janice Pickett Smith	1761	874	.75 12,349	Lot 94 Oakview Sec. IV
27719 Feb 24, 1986	"	"	"		Edgar R. Thurston, Jr.	1762	85	.58 16,438	Brandon Plant Sec I Lot 86 Watch Street Abney Mills
27976 Feb 26, 1986	"	"	"		Earl. Lewen	1762	417	.75 26,707	Acres Pt. Lot 11 Piney Ridge Dr. also 1
28111 Feb 26, 1986	"	"	"		Frank L. Williams et al off/c Maxine Bush + Olin M. Bush	1762	419	.68 33,484	Lot 117 Boyd Ave. Montross Aca also 3 lots Sec 5, 6m.
28277 Feb 28, 1986	"	"	"		Olin M. Bush Jr.	1762	588	.41 56,115	Pt. 4 lots Conster Rd. Pine forest
28277 Feb 28, 1986	"	"	"		Bobby L. Williams et al	1763	60	.50 5,292	Lot 2 Old Paris Mt Rd.
29725 Mar 12, 1986	"	"	"		Joby Looney, et al	1763	62	.10 15,577	1 acre Grove Tp. 5 mill
30802 Mar 21, 1986	"	"	"		Mildred R. Honey	1764	796	.70 18,123	1/2 acre Trade City. Austin, Tp. Abney Mills' Barnett Plant
31304 Mar 26, 1986	"	"	"		Henry E. Hudgens, et al	1766	217	.04 7,970	Lot 20 Jefferson Circle
	"	"	"		Barbara J. Lindsay	1766	841	.46 16,939	Lot 140 Ardmore Dr. Colonial Hill

INDIRECT or MORTGAGEE Index to Real Estate Mortgages — Greenville County, S. C.

REG. U. S. PAT. OFFICE *Chas McCott* County Indexes Since 1888
An Identifying Trade Mark

 Open at Proper Tab according to First Letter or Letters of Name and refer to Buff Sub-Index sheet for page reference.


COTT FAMILY NAME INDEX No. 75 © 1949
MADE BY THE COTT INDEX COMPANY, COLUMBUS, OHIO
SOLD BY WALKER, EVANS & COGSWELL CO., CHARLESTON, S.C.

(2)

FILE NUMBER DATE OF RECORD	MORTGAGEES FAMILY NAMES	GIVEN NAMES ABCDEFGH	GIVEN NAMES IJKLMNO	GIVEN NAMES PQRSTUVWXYZ	MORTGAGORS	BOOK	PAGE	Amount	BRIEF DESCRIPTION, LOCATION, ETC. (Not Warranted)
31396 Mar. 26, 1986	Credithrift	<i>J. America, Inc.</i>			Bennie L. Campbell	1766	951	.02 36,973	<i>Hgt. Ft. Inn</i> <i>Lot 45 Ford Rd. Friendship</i>
31396 Mar. 26, 1986	"	"			Erady P. Thomason et al	1766	953	.13 12,264	<i>1.93 Acre Butler Tg.</i>
31376 Mar. 26, 1986	"	"			Carl Michael Jones et al	1766	927	.56 74,766	<i>Central St. East Overbrook</i> <i>Pt. lot 9 Con. Branching Dr. v</i>
31514 Mar. 27, 1986	"	"	"		Gloria A. Durham	1767	211	.43 23,584	<i>Lot A.C. Hwy 417</i>
32991 Apr. 8, 1986	"	"	"		Annie Lindsey et al	1769	101	.51 51,277	<i>4 Acre Buncomb Hl. Salula Sp.</i>
33079 Apr. 9, 1986	"	"	"		H. Douglas Barrett	1769	293	.21 19,986	<i>Hwy. Sec. I</i> <i>Lot 14 Rawwood Rd. Munnys</i>
34148 Apr. 18, 1986	"	"	"		Cecil L. Rathbone et al	1770	689	.80 9,856	<i>Hwy. Sec. Cleveland Tg.</i> <i>Lot 3 Brns Hwy. (45.276)</i>
35514 Apr. 29, 1986	"	"	"		Lommi Lee Wilson et al	1772	838	.74 10,931	<i>Lot Miller Rd. Butler Tg.</i>
36639 May 6, 1986	"	"	"		Walter J. Collins et al	1774	592	.79 17,009	<i>Lot 27 Alice Ave. Roland Hgt</i>
57089 May 9, 1986	"	"	"		Willie Bryant Jr. et al	1775	248	.80 24,041	<i>Hgt.</i> <i>Lot 4 Sunnyview Dr. Staunton</i>
37089 May 9, 1986	"	"	"		Tommy Greene Maddox AKA James E. Simmons Sr.	1775	250	.17 59,387	<i>Lot 51 Woodridge Dr. Parkdale</i>
37438 May 13, 1986	"	"	"		James Simmons	1775	427	.51 21,280	<i>Leas Pt</i> <i>Tract 5 Piedmont Rd.</i>
37441 May 13, 1986	"	"	"		Larry L. Dix et al	1775	846	.52 56,534	<i>Over</i> <i>Lot 58 Pueblo Dr. Longforest</i>
37627 May 14, 1986	"	"	"		Nancy Newem et al	1776	118	.86 11,333	<i>Lot 76 Adam Mill Ests. Mauldin</i>
37640 May 14, 1986	"	"	"		Kay C. Hatley	1776	140	.34 15,323	<i>Lot 9 Oak Brown</i>
38542 May 21, 1986	"	"	"		Robert L. McQueen et al	1777	503	.10 20,700	<i>Parcel Murphy Lane</i>

INDIRECT or MORTGAGEE Index to Real Estate Mortgages — Greenville County, S. C.

REG. U. S. PAT. OFFICE *Chas. M. Cotts* County Indexes Since 1888 An Identifying Trade Mark

 Open at Proper Tab according to First Letter or Letters of Name and refer to Buff Sub-Index sheet for page reference.

COTT FAMILY NAME INDEX No. 75 © 1949
MADE BY THE COTT INDEX COMPANY, COLUMBUS, OHIO
SOLD BY WALKER, EVANS & COGSWELL CO., CHARLESTON, S.C.

FILE NUMBER DATE OF RECORD	MORTGAGEES FAMILY NAMES	GIVEN NAMES ABCDEFGHIJ	GIVEN NAMES JKLMNO	GIVEN NAMES PQRSTUVWXYZ	MORTGAGORS	BOOK	PAGE	Amount	BRIEF DESCRIPTION, LOCATION, ETC. (Not Warranted)
40480 June 4, 1986	Credithrift				Bennett R. Skelton	1780	588	.49 54,012	Butler Tp. 0.25 Acre Scuffleton Rd.
40482 June 4, 1986	"	"	"		Carolinda E. Duncan	1780	590	.87 8,785	Pt. Lots 1+3 Park Place
42254 June 17, 1986	"	"	"		Cornelia Norris	1783	441	.04 4,559	1 Acre, Road #23-542 Rd.
42254 June 17, 1986	"	"	"		Robert J. Sawyer et al	1783	443	.20 20,952	5.065 Acre, Slutton's Road
1833 July 14, 1986	"	"	"		Roger L. Donnell et al	1789	90		Release Lien from Judgment Roll # 86-3562 - 1st mtg. see R.E.M. 3d 1616 pp. 527 + correction mtg. 1624 pp. 664
3340 July 24, 1986	"	"	"		Fred W. Bowen et al	1790	391	.87 18,243	2 Acres Duglosside Highlands
3909 July 29, 1986	"	"	"		James C. Smith et al	1792	228	.23 23,813	Lot 4 S.C. Hwy 277.
4847 Aug 4, 1986	"	"	"		James E. Bell III et al	1793	655	.08 13,911	Washington Hgts. Lot 5 Washington Loop.
5300 Aug 6, 1986	"	"	"		Patricia L. Alexander	1794	222	.37 6,386	Banta Tp. Lot 20 + 21 Fruth Ave
6739 Aug 15, 1986	"	"	"		John C. Warrall et al	1796	48	.08 17,828	Pipe Brook Lots 56 + 58 Brewster Dr
8603 Aug 29, 1986	"	"	"		Betty Ann Brown	1798	535	.15 23,496	Park Lot 48 Devonshire Rd. Windsor
9714 Sept 5, 1986	"	"	"		Donna J. Smith et al	1800	308		2nd mtg. see R.E.M. 3d. 1697 pp. 978 Release Lien from Judgment Roll # 86-4800
12314 Sept 25, 1986	"	"	"		W. J. Zesley et al	1803	959	.34 84,053	Lot 50 Knox St. Blendale Hgts.
13557 Oct 2, 1986	"	"	"		Bennie Campbell	1805	47	.60 26,663	Hgts. Fern Lot 45 Ford Rd. Friendship
15013 Oct 14, 1986	"	"	"		Vernon M. Hearn et al	1808	154	.08 13,834	Pineforest Lots 69 + 89 Clearfield Rd.

REVERSE or MORTGAGEE Index to Real Estate Mortgages — Greenville County, S. C.

REG. U. S. PAT. OFFICE *Chas McCorkle* County Indexes Since 1888 An Identifying Trade Mark

Open at Proper Tab according to First Letter or Letters of Name and refer to Buff Sub-Index sheet for page reference.

COTT FAMILY NAME INDEX No. 75 © 1949
MADE BY THE COTT INDEX COMPANY, COLUMBUS, OHIO
SOLD BY PHOTO COPY SUPPLY, MAULDIN, S. C.

FILE NUMBER DATE OF RECORD	MORTGAGEES FAMILY NAMES	GIVEN NAMES ABCDEFGH	GIVEN NAMES IJKLMNO	GIVEN NAMES PQRSTUVWXYZ	MORTGAGORS	BOOK	PAGE	Amount	BRIEF DESCRIPTION, LOCATION, ETC. (Not Warranted)
34342 Feb 24, 1987	Credithrift				Bennett R. Skilton	1838	679	11,160	Park Hill Lot 12 North Brookwood Rd
34984 Feb 27, 1987	"				Walter J. Collins	1839	752	21,631	Lot 27 Alvin Ave
36977 Mar 10, 1987	"				Marvin Page Jr.	1842	471	13,593	Landen A. Gault Jr. Lots 137 + 138 Rockdale Sec 2
37926 Mar 16, 1987	"				James E. Katis	1843	989	7,999	Lot 43 Shady Pines
38178 Mar 17, 1987	"				John H. Paris, et al	1844	800	9,440	Less part 2 Acres Tyger River O'Neil 29
40345 Mar 30, 1987	"				James Gambrell	1847	885	12,617	Lot 37 Malone St
40627 Mar 31, 1987	"				Robert J. Williams et al	1848	303	27,336	State Hwy 14 Parcel old U. S. Hwy. 276 (m)
41144 Apr 1, 1987	"				Robert Lu McQueen et al	1849	194	26,981	Lot 87-1236
41834 Apr 6, 1987	"				Mark Edens, et al	✓	✓	✓	Fixtures - 509 Belvue Rd. - J. Rest
42072 Apr 7, 1987	"				Belinda L. Rosdale	1850	427	20,443	Mustang Village Lot 64 Bethelmore Dr
42489 Apr 8, 1987	"				James W. Martin et al	1850	949		In Mtg see Remph 1787 pg. 399 Mtg. assign. Luthi mtg. to Lou
42632 Apr 9, 1987	"				Henry J. Craigo	1851	136	5,516	3.36 acres
44966 Apr 22, 1987	"				Albert Thomas Duncan	1854	598	7,422	Lot 10 Vinnelle St
45445 Apr 24, 1987	"				Velma Doster Lurie, et al	1855	223	28,320	Lot 65 Vardry Vale Sec I
45908 Apr 28, 1987	"				George L. Broughton et al	1855	959	10,227	Pt lot 9 Mann Court Monteith Hgt
46508 Apr 30, 1987	"				Jayne S. Elledge et al	1856	814	7,566	Lot 105 Troy Ave

REVERSE or MORTGAGEE Index to Real Estate Mortgages — Greenville County, S. C.

REG. U. S. PAT. OFFICE *Chas. McCott* County Indexes Since 1888
An Identifying Trade Mark

 Open at Proper Tab according to First Letter or Letters of Name and refer to Buff Sub-Index sheet for page reference.

COTT FAMILY NAME INDEX No. 75 © 1949
MADE BY THE COTT INDEX COMPANY, COLUMBUS, OHIO
SOLD BY PHOTO COPY SUPPLY, MAULDIN, S. C.

()

FILE NUMBER DATE OF RECORD	MORTGAGEES FAMILY NAMES	GIVEN NAMES ABCDEFGHIJ	GIVEN NAMES KLMNO	GIVEN NAMES PQRSTUVWXYZ	MORTGAGORS	BOOK	PAGE	Amount	BRIEF DESCRIPTION, LOCATION, ETC. (Not Warranted)
556 11 June 15, 1987 57442	Credithrift	Of America	Inc.		<i>etal</i> Jimmie Lee Wilson	1868	909	.00 9,550	Lot Miller Rd. Butler Tp
June 24, 1987 57443	"	"	"		Marion M. Daniel	1871	246	.39 21,258	Lot 16 Pine Hill Village
June 24, 1987 740	"	"	"		Vickie H. Miles	1871	261	.27 8,230	Tract 3 2.2 Acres Tract 4 also on 2.2 A. Dr.
July 6, 1987 929	"	"	"		Barbara F. Lindsay	1874	287	.00 26,169	Lot 140 Colonial Hill Ardman
July 7, 1987 2127	"	"	"		L. G. Sperry <i>etal</i>	1874	424	.29 16,662	lots 1 pt lots Highland Ave
July 13, 1987 2128	"	"	"		Robert W. Hopper	1875	865	.58 4,915	pt. lots 9 & 10 Co. Grand St. & Elm
July 13, 1987 2870	"	"	"		Robert M. Asher <i>etal</i>	1875	867	.57 27,426	Lot 22 Plummer Hgts
July 16, 1987 4233	"	"	"		Eugene Allison	1876	781	.87 124,323	Lot 50 & 51 Cutler Ridge
July 23, 1987 4382	"	"	"		Lula Bell Hill	1878	255	.00 38,256	Farm Lots 6 & 7 Glenn Road Glen
July 24, 1987 5551	"	"	"		James R. Davis <i>etal</i>	1878	403	.64 7,796	Lot Oakland Tp less pt
July 30, 1987 6084	"	"	"		William Thomas Parmer <i>etal</i>	1879	854	.05 10,410	Lot 79 Berna Dorset Sect
Aug 3, 1987 7444	"	"	"		Betty D. Rugh	1880	572	.00 23,040	Sect II Lot 32 Vesta Dr. Vandy - Vale
Aug 11, 1987 7444	"	"	"		Winston L. Palmer <i>etal</i>	✓	✓	✓	87-3233 Futures - 109 Ed Craig Dr, Shen
Aug 11, 1987 8520	"	"	"		Lillie M. Spurge	✓	✓	✓	87-3234 Futures - 4311 Burgess Ct, Knees
Aug 18, 1987 9720	"	"	"		Wallace Cruell <i>etal</i>	✓	✓	✓	87-3346 Futures - 363 Pleasant Retreat Rd
Aug 25, 1987	"	"	"		Johnny A. Harris <i>etal</i>	1884	935	.60 29,399	Lot 56 Kennedy Park Grant Tp.

REVERSE or MORTGAGEE Index to Real Estate Mortgages — Greenville County, S. C.

REG. U. S. PAT. OFFICE *Chas. McCott* County Indexes Since 1888 An Identifying Trade Mark


Open at Proper Tab according to First Letter or Letters of Name and refer to Buff Sub-Index sheet for page reference.

COTT FAMILY NAME INDEX No. 75 © 1949
MADE BY THE COTT INDEX COMPANY, COLUMBUS, OHIO
SOLD BY PHOTO COPY SUPPLY, MAULDIN, S. C.

FILE NUMBER DATE OF RECORD	MORTGAGEES FAMILY NAMES	GIVEN NAMES ABCDEFGH	GIVEN NAMES IJKLMNO	GIVEN NAMES PQRSTUWXYZ	MORTGAGORS	BOOK	PAGE	Amount	BRIEF DESCRIPTION, LOCATION, ETC. (Not Warranted)
12263 Sept 9 1987	Credithrift	Of America	Inc.		Vester C. Reese ^{etd}	1888	139	38,934 .43	Lot 44 Keith Dr
13558 Sept 17 1987	"	"	"		a/k/a Robert Franklin Scott Robert J. Scott ^{etd}	1889	529	38,721 .60	Lot Gantt Sp.
14455 Sept 23 1987	"	"	"		Rennie C. Hart	1890	555	8,835 .60	Lot Anderson Ridge - Pelham Rly
14454 Sept 23 1987	"	"	"		Blanco W. Messer	1890	557	13,210 .80	Mills Sub. Lot 20 Sora A. Woodside
15036 Sept 28 1987	"	"	"		William A. Ashmore	1891	202	15,407 .08	pt lots 25+26 Ashmore
15039 Sept 28 1987	"	"	"		Bobby K. Slagle ^{etd}	1891	204	54,513 .35	Lot 11 Knot Hill
15390 Sept 30 1987	"	"	"		Carrol Stewart Jr.	1891	693	50,704 .07	Lots 1+2 Trade St
17435 Oct 12 1987	"	"	"		Jack W. Long ^{etd}	1894	211	? 517 .44	Parcel also easement
17434 Oct 12 1987	"	"	"		Charles Leroy Daler ^{etd}	1894	213	18,833 .63	Lot 14 Pleasantdale Curb Pleasantdale
17439 Oct 12 1987	"	"	"		Francis P. Strange	1894	219	27,221 .62	Parcel browe sp.
18171 Oct 16 1987	"	"	"		^{Conservator Marie Kisker} and as guardian for Theashia Lula Doloris Kisker ^{etd}	1895	37	? 157 .40	Lot 11 Williams St
19895 Oct 28 1987	"	"	"		Arlene B. Gilliam	1897	19	45,445 .32	Est Oneal Sp. Lot 7 Oakwood Lane morn
20789 Nov 3 1987	"	"	"		Barbara L. Green	1898	297	8,113 .64	Oneal sp. 1.05 Acre, S.C. Hwy. 253
20934 Nov 4 1987	"	"	"		Carolyn C. McDonald ^{etd}	1898	482	19,500 .00	Lot 11 Pine Grove Hgts
24031 Nov 18 1987	"	"	"		Janice Pickett Smith	1900	790	12,966 .24	Lot 94 Oakview Sec IV
26575 Dec 7 1987	"	"	"		Robert B. Wham ^{etd}	1904	186	45,397 .00	Butler sp. Lot 4 Parkins Mill Rd

REVERSE or MORTGAGEE Index to Real Estate Mortgages — Greenville County, S. C.

REG. U. S. PAT. OFFICE *Chas. McClellan* County Indexes Since 1888 An Identifying Trade Mark

 Open at Proper Tab according to First Letter or Letters of Name and refer to Buff Sub-Index sheet for page reference.

COTT FAMILY NAME INDEX No. 75 © 1949
MADE BY THE COTT INDEX COMPANY, COLUMBUS, OHIO
SOLD BY PHOTO COPY SUPPLY, MAULDIN, S. C.

()

FILE NUMBER DATE OF RECORD	MORTGAGEES FAMILY NAMES	GIVEN NAMES ABCDEFGH	GIVEN NAMES IJKLMNO	GIVEN NAMES PQRSTUWXYZ	MORTGAGORS	BOOK	PAGE	Amount	BRIEF DESCRIPTION, LOCATION, ETC. (Not Warranted)
26827 Dec 9, 1987	Creditthrift of America Inc				<i>et al</i> William Maddox	1904	410	14,134 ^{.48}	Lot 53 Kennedy Pk.
28026 Dec 16, 1987	"	"	"	"	<i>et al</i> Jacob D. Foster	1905	821	21,360 ^{.96}	Lot 7 Coachman's Estate S.W.
28027 Dec 16, 1987	"	"	"	"	<i>et al</i> James B. Stipp	1905	819	4,663 ^{.80}	Mustang Village Lot 71 Appalosa Dr.
28435 Dec 18, 1987	"	"	"	"	Roger H. Reiner, Ad. <i>a/k/a Helen Louise Walker</i>	1906	219	43,482 ^{.60}	Lot 36 Bluestone Court Woodbridge
30878 Jan 11, 1988	"	"	"	"	Helen P. Kirby	1909	552	38,814 ^{.20}	Lot 20 Staunton Court
31839 Jan 18, 1988	"	"	"	"	Kenneth Robinson	1910	654	7,056 ^{.0}	Part 2P. Lot 5 Staunton Bridge Rd.
32287 Jan 21, 1988	"	"	"	"	Geraldine K. Williams	1911	242	53,832 ^{.81}	Lot 9 Theresa Dr.
32288 Jan 21, 1988	"	"	"	"	Curtis Jolly	1911	244	25,970 ^{.11}	York Dr. Lot 101 Flora Ave +
34658 Feb 9, 1988	"	"	"	"	Elizabeth A. Warlick	1913	961	18,706 ^{.85}	Prop Reg. Unit 248 Angleside Hwy
35116 Feb 11, 1988	"	"	"	"	<i>et al</i> Almer E. Carter	1914	407	75,175 ^{.20}	Sub. Lots 37+38 Buena Vista
35208 Feb 12, 1988	"	"	"	"	Alan L. Davis, et al	1914	472	16,856 ^{.64}	Bishop Hays, Mauldin Lot 53 Ashmore Bridge Rd.
35416 Feb 15, 1988	"	"	"	"	Consegrator for Fred W. Bowen Ladie B. Bowen, Ind. +	1914	756	11,676 ^{.60}	approx. 10 Ac. Highland 2P. less .62 ac. 1.18 Ac. Sugarloaf Rd. Highland 2P
36729 Feb 25, 1988	"	"	"	"	Robert J. Laughter, et al	1916	187	26,966 ^{.44}	5.065 Ac. Mattson Brook Road
37199 Feb 29, 1988	"	"	"	"	Lewis William, et al	1916	909	39,665 ^{.90}	Lot 21 Litcher Ann Parkview
37642 Mar 2, 1988	"	"	"	"	Robert E. Dacus, et al	1917	433	20,729 ^{.37}	Lot 12 Sabata Hill Sub'd
39137 Mar 11, 1988	"	"	"	"	<i>a/k/a</i> Barbara H. Olive Barbara Hanson	1919	91	2,846 ^{.41}	Denver Lot 1 Suway for Claussen

REVERSE or MORTGAGEE Index to Real Estate Mortgages — Greenville County, S. C.

REG. U. S. PAT. OFFICE *Chas McCott* County Indexes Since 1888 An Identifying Trade Mark

 Open at Proper Tab according to First Letter or Letters of Name and refer to Buff Sub-Index sheet for page reference.

COTT FAMILY NAME INDEX No. 75 © 1949
MADE BY THE COTT INDEX COMPANY, COLUMBUS, OHIO
SOLD BY PHOTO COPY SUPPLY, MAULDIN, S. C.

FILE NUMBER DATE OF RECORD	MORTGAGEES FAMILY NAMES	GIVEN NAMES ABCDEFGHIJ	GIVEN NAMES JKLMNO	GIVEN NAMES PQRSTUVWXYZ	MORTGAGORS	BOOK	PAGE	Amount	BRIEF DESCRIPTION, LOCATION, ETC. (Not Warranted)
39359 Mar 14 1988	Credithrift of	America Inc.			James B. Messick	1919	332	.35 5,532	Lot 169 Conster Subd
43285 Apr 7 1988	"	"			Thomas Perkins ^{et al}	1924	19	.92 3,841	Lot 17 Glenn Farmer Sec A Lempet
43415 April 8 1988	"	"	"		Barbara J. Lindsey	1924	179	.24 24,689	Colonial Hills Sub. Lot 140 Admore Dr
44047 April 13 1988	"	"	"		Frank D. Hancock ^{et al}	1924	947	.20 35,563	Est. Sec 3 Lot 58 Darby Rd. Coakman
45562 Apr 22 1988	"	"	"		Harnithe Zellingtor	1926	908	.92 4,841	Lot 6 Park Lane Terrace Near Greer
46398 Apr 28 1988	"	"	"		Sadie H. Bowers 514 Virginia H. Cole	1928	46	.30 9,244	Tract 3.23 near S.P. Hwy 101
46739 Apr 29 1988	"	"	"		Virginia A. Cole	1928	533	.90 11,186	Lot 2 Beatrice St.
47433 May 3 1988	"	"	"		Richard Canada ^{et al}	1929	611	.97 46,570	Lot 20 Sitka Ave Parkview
51060 May 20 1988	"	"	"		Connie Mc Lee, ^{et al}	1933	464	.87 7,465	Yantt Sp. Lot 18 Gayle St. Rockvale Sec 1
51446 May 23 1988	"	"	"		Memie E. Smith	1933	943	.96 10,022	1.0 acre, Plat UUU pg 197A
51882 May 25 1988	"	"	"		Robert H. Tooley, ^{et al}	1934	443	.67 43,208	Lot 5 Brown Dr, near Greer
53523 June 2 1988	"	"	"		Henry E. Godfrey ^{et al}	1936	997	.00 39,000	Lot 175 Poinsettia, Sec. IV
54199 June 7 1988	"	"	"		1/1/2 Diane Porter Bishop Deane P. Boyer ^{et al}	1937	867	.60 69,285	Plat lots 24+25 Bynum St.
54198 June 7 1988	"	"	"		James R. Davis ^{et al}	1937	869	.40 24,698	less Pt. Lot Oaklawn Township
55133 June 13 1988	"	"	"		Roger D. Carr ^{et al}	1939	53	.36 16,317	Lot 22 Oakview Sub. Sec. 3
55530 June 15 1988	"	"	"		Harold B. Mentry ^{et al}	1939	577	.40 29,018	Lot 6 Baswell Court

REVERSE or MORTGAGEE Index to Real Estate Mortgages — Greenville County, S. C.

REG. U. S. PAT. OFFICE *Chester McCath* County Indexes Since 1888 An Identifying Trade Mark

 Open at Proper Tab according to First Letter or Letters of Name and refer to Buff Sub-Index sheet for page reference.


COTT FAMILY NAME INDEX No. 75 © 1949
MADE BY THE COTT INDEX COMPANY, COLUMBUS, OHIO
SOLD BY PHOTO COPY SUPPLY, MAULDIN, S. C.

()

FILE NUMBER DATE OF RECORD	MORTGAGEES FAMILY NAMES	GIVEN NAMES ABCDEFGHIJ	GIVEN NAMES KLMNNO	GIVEN NAMES PQRSTUWXYZ	MORTGAGORS	BOOK	PAGE	Amount	BRIEF DESCRIPTION, LOCATION, ETC. (Not Warranted)
56877 June 22, 1988	Credithrift of America, Inc.				<i>et al</i> Charlie Martin Sr.	1941	232	56	Village
56889								56,598	Lot 218 East Castle Rd., Pine Hill
June 22, 1988	" "	" "	" "		Joe Stanley Thomas	1941	258	.19	Parcel 2, 2.0 acres
3556								15,467	Parcel 1 Austin Township also
July 21, 1988	" "	" "	" "		<i>et al</i> Jack B. Middleton	1948	65	.67	Parcel 1 Oaklawn Dr., Parcel 2 Old
"								37,667	Hundred Rd., Parcel 3 Property of
"	" "	" "	" "		" " "	1948	65		Jack B. + Beba L. Middleton
5966								.62	1 acre Nash Mill Rd
Aug 2, 1988	" "	" "	" "		<i>et al</i> William M. Truman	1951	355	9,168	1 acre Nash Mill Rd
5967								.45	Leeward Hgts
Aug 2, 1988	" "	" "	" "		Fred H. Massing Jr.	1951	357	74,053	Lot 20 Fairlawn Cir
5968								.65	2 parcels
Aug 2, 1988	" "	" "	" "		Albert Gorge	1951	359	16,725	2 parcels
6706								.25	parcels Highland Ave
Aug 5, 1988	" "	" "	" "		L. J. Sperry	1952	110	17,092	parcels Highland Ave
6705								.81	Unit 45 Harbor Town
Aug 5, 1988	" "	" "	" "		Irisa Shirley Oliver	1952	112	4,529	Cherokee Forest Sub.
7542								.40	Lot 330 Elizabeth Dr.
Aug 10, 1988	" "	" "	" "		James W. Bullington, <i>et al</i>	1953	61	86,927	Lot 330 Elizabeth Dr.
8790								36	Lot 8 Carle Dr.
Aug 17, 1988	" "	" "	" "		Thelma E. Smith	1954	643	6,851	Lot 8 Carle Dr.
9239								AKA Vivian B. Gamble	
Aug 19, 1988	" "	" "	" "		Vivian W. Gamble,	1955	188	.33	Lot 5 Maple Dr.
9527								.83	Callaway Dr
Aug 23, 1988	" "	" "	" "		<i>et al</i> Arch J. Balcombe	1955	552	15,669	10 acres Augusta Rd
9525								.01	Lot Hedge St
Aug 23, 1988	" "	" "	" "		Joseph W. Allen	1955	559	6,358	Lot 19 Sandown Cir
10621								.37	Pepper Tree
Aug 29, 1988	" "	" "	" "		Robert Newell Eastland	1956	967	23,331	Lot 19 Sandown Cir
12495								.40	Woodland Dr
Sept 8, 1988	" "	" "	" "		<i>et al</i> Dennis R. Mathis	1959	296	37,571	Plots 23 + 24 Royal Dr +

REVERSE or MORTGAGEE Index to Real Estate Mortgages — Greenville County, S. C.

REG. U. S. PAT. OFFICE *Chas McCott* County Indexes Since 1888 An Identifying Trade Mark

 Open at Proper Tab according to First Letter or Letters of Name and refer to Buff Sub-Index sheet for page reference.

COTT FAMILY NAME INDEX No. 75 © 1949
MADE BY THE COTT INDEX COMPANY, COLUMBUS, OHIO
SOLD BY PHOTO COPY SUPPLY, MAULDIN, S. C.

FILE NUMBER DATE OF RECORD	MORTGAGEES FAMILY NAMES	GIVEN NAMES ABCDEFGH	GIVEN NAMES IJKLMNO	GIVEN NAMES PQRSTUVWXYZ	MORTGAGORS	BOOK	PAGE	Amount	BRIEF DESCRIPTION, LOCATION, ETC. (Not Warranted)
12497 Sept 8, 1988	Credithrift of America, Inc.				Leroy Elrod Jr. <i>et al</i>	1959	294	.80 24,652	Lot 54 Carolina St + Laurens County
16313 Sept 30, 1988	"	"	"		David R. Sullens <i>et al</i>	1963	735	.07 24,327	5.50 acres Stewart Rd. Greenville
16315 Sept 30, 1988	"	"	"		William K. Bryson <i>et al</i>	1963	845	.60 33,945	Lot 20 Pison Rd.
17076 Oct 4, 1988	"	"	"		Kenneth E. Clevenger, <i>et al</i>	1964	907	.99 28,393	Kadler Lot plat for Kathy
19444 Oct 19, 1988	"	"	"		Arlene B. William	1967	526	.86 16,438	lt 7 Adewood Dr. "Monow Ent"
19457 Oct 19, 1988	"	"	"		Elizabeth A. Warlick	1967	528	.16 31,625	Prop Reg'n Unit 248 Anglerick Hwy
20628 Oct 27, 1988	"	"	"		David M. Hill	1968	867	.83 23,288	O'Neal JP 11.73 ac McElhenny Rd.
22608 Nov 7, 1988	"	"	"		Lynda H. Kuse <i>et al</i>	1971	427	.80 12,796	Lot 99 Lowndes Hill Rd
24824 Nov 21, 1988	"	"	"		Diane Keller <i>et al</i>	1973	707	.08 19,275	Lot 13 McCall St
24823 Nov 21, 1988	"	"	"		Janie B. William <i>et al</i>	1973	709	.24 3,414	Lot 2 Old Paris mt Rd
27121 Dec 6, 1988	"	"	"		Jeresa Shirley Oliver	1976	498	.20 6,982	Down Unit 45 Stanley Dr Harbor
27210 Dec 7, 1988	"	"	"		Jack L. Butts <i>et al</i>	1976	566	.60 7,065	Westwood Sen III Sville Lot 621 Yellow wood Dr
28485 Dec 14, 1988	"	"	"		James B. Stepp <i>et al</i>	1977	945	.33 4,667	Mustang Village Lot 71 Appalossa Dr
29076 Dec 19, 1988	"	"	"		Bennie Lee Campbell	1978	722	.80 29,242	Hts out Fountain Inn Lot 45 Ford Rd. Friendship
4510 Jan 31, 1989	"	"	"		Adlene Long Zuman	1986	339	.76 92,459	5.0 acres Henderson Ave
5486 Feb 6, 1989	"	"	"		Charles A. Young <i>et al</i>	1987	472	.20 6,484	Lot 22 Daffodil Ln

INDIRECT or MORTGAGEE Index to Real Estate Mortgages — Greenville County, S. C.

REG. U. S. PAT. OFFICE *Chemical* County Indexes Since 1888 An Identifying Trade Mark

Open at Proper Tab according to First Letter or Letters of Name and refer to Buff Sub-Index sheet for page reference.

COTT FAMILY NAME INDEX No. 75 © 1949
MADE BY THE COTT INDEX COMPANY, COLUMBUS, OHIO
SOLD BY PHOTO COPY SUPPLY, MAULDIN, S. C.

()

FILE NUMBER DATE OF RECORD	MORTGAGEES FAMILY NAMES	GIVEN NAMES ABCDEFGH	GIVEN NAMES IJKLMNO	GIVEN NAMES PQRSTUWXYZ	MORTGAGORS	BOOK	PAGE	Amount	BRIEF DESCRIPTION, LOCATION, ETC. (Not Warranted)
5617 Feb. 7, 1989 6328	Credithrift of America, Inc.				Francis P. Strange <i>et al</i>	1987	602	36,585 ^{.36}	Brook 2p. Tot = 2.0 acres Old Painter Way Sub I
Feb. 13, 1989 6973	"	"	"	"	William Jack Taylor	1988	436	88,918 ^{.20}	Tot 9 Wamberly Lane Wamberly
Feb. 16, 1989 8442	"	"	"	"	Ada S. Bishop	1989	71	22,004 ^{.18}	pt Lot 156 Sycamore Dr
Feb. 27, 1989 8443	"	"	"	"	Joseph J. Phillip	1990	669	22,132 ^{.38}	Sub. Tot 11 Marchant St. Monaghan
Feb. 27, 1989 8522	"	"	"	"	Beraldine K. Williams	1990	671	63,357 ^{.58}	Colony Tot 9 Sherwood Dr. Druker
Feb. 27, 1989 10839	"	"	"	"	John Thomas Smith	1990	790	8,125 ^{.11}	Englewood Estate Tot 48 + 49 Englewood Dr
Mar 13, 1989 10838	"	"	"	"	W. Leigh McLawhorn <i>et al</i>	1993	324	15,840 ^{.00}	Sub II Tot 33 Brooks Dr Brookside
Mar 13, 1989 11494	"	"	"	"	Louis Ray Faust	1993	322	11,177 ^{.04}	Woods Terrace Tot 23 Sylvania Dr
Mar 17, 1989 12060	"	"	"	"	Gary Edlis Buff <i>et al</i>	1994	32	39,981 ^{.60}	Tot 137 Glendale Drury Ln
Mar 21, 1989 12475	"	"	"	"	Larry C. Doins	1994	661	74,942 ^{.80}	Tot 36 Barbary Hgts
Mar 23, 1989 12476	"	"	"	"	William David Dunn <i>et al</i>	1995	165	9,242 ^{.47}	Tot 23 Mellon St
Mar 23, 1989 13431	"	"	"	"	Jeanette Cunningham	1995	167	19,797 ^{.62}	Tot 33 Lockman Dr
Mar 29, 1989 14932	"	"	"	"	Craig D. Dahms <i>et al</i>	1996	309	8,587 ^{.03}	Orchard Acres Sub 4 Tot 230 Fairhaven Dr.
Apr 7, 1989 15454	"	"	"	"	James E. Kater <i>et al</i>	1998	360	9,500 ^{.64}	Tot 43 Shady Pines Sub.
Apr 11, 1989 15896	"	"	"	"	Wendell K. Howell <i>et al</i>	1999	55	7,784 ^{.06}	pt. lot 242 Bailey St
Apr 13, 1989	"	"	"	"	George Champion	1999	513	35,419 ^{.20}	pt. Chick Springs Pt lot = 0.75 1/2 acre near McConnell

INDIRECT or MORTGAGEE Index to Real Estate Mortgages — Greenville County, S. C.

REG. U. S. PAT. OFFICE *Chas. McCall* County Indexes Since 1888 An Identifying Trade Mark

 Open at Proper Tab according to First Letter or Letters of Name and refer to Buff Sub-Index sheet for page reference.

COTT FAMILY NAME INDEX No. 75 © 1949
MADE BY THE COTT INDEX COMPANY, COLUMBUS, OHIO
SOLD BY PHOTO COPY SUPPLY, MAULDIN, S. C.

FILE NUMBER DATE OF RECORD	MORTGAGEES FAMILY NAMES	GIVEN NAMES ABCDEFGH	GIVEN NAMES IJKLMNO	GIVEN NAMES PQRSTUVWXYZ	MORTGAGORS	BOOK	PAGE	Amount	BRIEF DESCRIPTION, LOCATION, ETC. (Not Warranted)
17169 Apr 21, 1989	Credithrift of America, Inc.				Sharon E. Lee	2000	918	.58 12,742	Brookglens Gardens. pt lot 1 East Lee Rd
17168 Apr 21, 1989	"	"	"	"	s/a Joseph L. Mcweeney ^{et al} Joseph L. Mcweeney	2000	916	.52 8,207	Texas Ave Lot 197 Oak Crest Sec II
17404 Apr 24, 1989	"	"	"	"	Kenneth E. Blanton ^{et al}	2001	161	.53 7,544	Sec II Lot 22 Farmington Acre
18488 Apr 28, 1989	"	"	"	"	et al H. S. Goodnough Houston S. Goodnough	2002	426	.25 38,632	Lot 4 Austin Sp.
19029 May 2, 1989	"	"	"	"	Sadie B. Clinkscale	2003	116	.20 11,983	Lot 1 - C Boling Rd Westwood Sec III
19307 May 4, 1989	"	"	"	"	Charles M. Richardson ^{et al}	2003	460	.55 12,010	Lot 247 Sellowood Cir
20355 May 10, 1989	"	"	"	"	Raymond H. Bain ^{et al}	2004	557	.80 101,548	Lot 660 Westwood Drville Farmington Acre
23259 May 30, 1989	"	"	"	"	Ellen B. Jewell	2007	787	.54 32,732	Lot 40 Cherrystone Dr
23900 June 1, 1989	"	"	"	"	Rennie M. Vaughn ^{et al}	2008	794	.52 169,659	Lot 5 Clearview Acres Westwood Sub. Austin Dr. Simpsonville
24846 June 7, 1989	"	"	"	"	Progen K. Valentine ^{et al}	2009	805	.72 10,686	Lot 706 Royal Oak Court 87-1987
25349 June 12, 1989	"	"	"	"	Helen R. Aiken Jr. ^{et al}				fixtures-1823 W. Georgia Rd. Simpsonville
25419 June 12, 1989	"	"	"	"	Lloyd J. Sperry ^{et al}	2010	438	.32 19,750	Lot Highland Ave Ct
25663 June 13, 1989	"	"	"	"	John James Boozan ^{et al}	2010	661	.20 33,259	Lot 1 Sumter St Ext + Baswell Pelham Rd. For Mtg see Bk 1890 p 535
25721 June 13, 1989	"	"	"	"	Rennie C. Hart	2010	750		Release 2 acres Anderson Ridge Harrogate Hills sub.
26380 June 19, 1989	"	"	"	"	William B. McIntyre ^{et al}	2011	438	.40 10,142	Lot 14 Castlebright Court
26381 June 19, 1989	"	"	"	"	Thomas Perkins ^{et al}	2011	440	.74 7,363	Use pt lot 17 Lot 17 Edens Farms Sec. A

INDIRECT or MORTGAGEE Index to Real Estate Mortgages — Greenville County, S. C.

REG. U. S. PAT. OFFICE *ChumCott* County Indexes Since 1888 An Identifying Trade Mark

Open at Proper Tab according to First Letter or Letters of Name and refer to Buff Sub-Index sheet for page reference.

COTT FAMILY NAME INDEX No. 75 © 1949
MADE BY THE COTT INDEX COMPANY, COLUMBUS, OHIO
SOLD BY PHOTO COPY SUPPLY, MAULDIN, S. C.

()

FILE NUMBER DATE OF RECORD	MORTGAGEES FAMILY NAMES	GIVEN NAMES ABCDEFGH	GIVEN NAMES IJKLMNO	GIVEN NAMES PQRSTUVWXYZ	MORTGAGORS	BOOK	PAGE	Amount	BRIEF DESCRIPTION, LOCATION, ETC. (Not Warranted)
26379 June 19, 1989	Credithrift of America, Inc.				<i>et al</i> William B. McIntyre	2011	442		Real Property Agreement
26431 June 19, 1989	" "	" "			Cynthia Lynn Phillips ✓				89-2110 Sutures - 10 Linda Lane
27618 June 26, 1989	" "	" "			<i>et al</i> James R. Wilson Jr.	2012	774	8,193	Westwood Sub Sec II Sully Austin Lot 775 yellow-wood Dr.
27617 June 26, 1989	" "	" "			Sharon W. Kelly	2012	776	3,806	Lot 52 Sec 2 Belle Meade
27620 June 26, 1989	" "	" "			Annie V. Perry	2012	784	33,698	2 Bridwell Rd. Bates Sp. 1/4 acre = Tract 1 + 1/2 acs = Tract
28616 June 30, 1989	" "	" "			<i>et al</i> John P. Stewart	2014	008	58,242	Austin Sp. Lot 174 Anglwood Dr
31015 July 18, 1989	" "	" "			<i>et al</i> Barth D. Watkins	2016	793	12,011	Lot 11 Biddw tree II
32209 July 24, 1989	" "	" "			<i>et al</i> Billy Wade Wood	2017	970	8,602	Lot 26 + 26 1/2 In A Bradley St
32586 July 26, 1989	" "	" "			William Moore Schroder	2018	455	8,916	Lot Augusta Rd
32588 July 26, 1989	" "	" "			Derek Jason Cummings	2018	457	37,482	+ Holliday Rd. Lots 44, 45 + 46 Marygumee Dr
32587 July 26, 1989	" "	" "			Robert Newell Eastland	2018	459	40,105	Sub I Lot 19 Sunslow Cir Peppertree
33828 Aug 1, 1989	" "	" "			Walter C. Edledge	2020	024	39,300	Lot 105 Tray Ave
34596 Aug 7, 1989	" "	" "			<i>et al</i> John Earl Centur	2021	009		Real Property Agreement
34597 Aug 7, 1989	" "	" "			<i>et al</i> John Earl Centur	2021	010	15,802	Lot 35 Oak Hollow Sub I
34595 Aug 7, 1989	" "	" "			<i>et al</i> Jack W. Long	2021	051	11,494	Lot also easement
37313 Aug 22, 1989	" "	" "			<i>et al</i> Earl J Crawford	2023	890	39,916	Lot 9 Oak Grove

INDIRECT or MORTGAGEE Index to Real Estate Mortgages — Greenville County, S. C.

REG. U. S. PAT. OFFICE *Chas. McCorkle* County Indexes Since 1888 An Identifying Trade Mark

 Open at Proper Tab according to First Letter or Letters of Name and refer to Buff Sub-Index sheet for page reference.

COTT FAMILY NAME INDEX No. 75 © 1949
MADE BY THE COTT INDEX COMPANY, COLUMBUS, OHIO
SOLD BY PHOTO COPY SUPPLY, MAULDIN, S. C.

FILE NUMBER DATE OF RECORD	MORTGAGEES FAMILY NAMES	GIVEN NAMES ABCDEFGHIJ	GIVEN NAMES KLMNOP	GIVEN NAMES QRSTUVWXYZ	MORTGAGORS	BOOK	PAGE	Amount	BRIEF DESCRIPTION, LOCATION, ETC. (Not Warranted)
37506 Aug 22, 1989	Credithrift of America, Inc.				John P. Stewart <i>et al</i>	2024	93		Pg. 726 right of way ended Bk 1365 ps. 907 Subordination for Mtg on Bk 1707
38454 Aug 28, 1989	" "	" "			Jeola H. Rochester	2025	154	16,283 ^{.64}	Lot 3 Carter St. Carver Park Addition
38455 Aug 28, 1989	" "	" "			Janice Pickett Smith	2025	156	31,512 ^{.49}	Lot 94 Oakview See IV
39105 Aug 31, 1989	" "	" "			Harry L. Brunner <i>et al</i>	2025	807	95,194 ^{.80}	Willowtree Ct S'ville Lot 378 Westwood See IV
41899 Sept 18, 1989	" "	" "			Cynthia R. Evans	2028	996	6,138 ^{.25}	Richmond Hills See 5 Lot 23 Koppersock Tract