

INDIRECT or MORTGAGEE Index to Real Estate Mortgages — Greenville County, S. C.

REG. U. S. PAT. OFFICE *Chas McCott* County Indexes Since 1888 An Identifying Trade Mark

Open at Proper Tab according to First Letter or Letters of Name and refer to Buff Sub-Index sheet for page reference.


COTT FAMILY NAME INDEX No. 75 © 1949
MADE BY THE COTT INDEX COMPANY, COLUMBUS, OHIO
SOLD BY WALKER, EVANS & COGSWELL CO., CHARLESTON, S.C.

(A)

FILE NUMBER DATE OF RECORD	MORTGAGEES FAMILY NAMES	GIVEN NAMES ABCDEFGH	GIVEN NAMES IJKLMNO	GIVEN NAMES PQRSTUVWXYZ	MORTGAGORS	BOOK	PAGE	Amount	BRIEF DESCRIPTION, LOCATION, ETC. (Not Warranted)
26367 May 13, 1975	Bank	Capital &	Trust		<i>H. W. J. Benister, et al</i>			.32	
10689 Oct. 21, 1975	"	"	"		<i>William J. Benister</i>	1339	41	2,650	3/10 acre, Stone Sp.
10689 Oct. 21, 1975	"	"	"		<i>SI + SI Group, Inc.</i>	1351	755	5,000	Paramount Park Lot 201 Crosby Circle.
10689 Oct. 21, 1975	"	"	"		<i>SI + SI Group, Inc.</i>	1351	757	5,000	Lot 11 Maryland ave. Paramount Park
10689 Oct. 21, 1975	"	"	"		<i>SI + SI Group, Inc.</i>	1351	759	5,000	Lot 85 Crosby Circle
20850 Feb. 6, 1976	"	"	"		<i>Thomas N. Locke, et al</i>	1359	745	13,575	Shoals Rd. Less Part 10.4 acre. (Pearson Rd.) Tract
20162 Feb. 9, 1976	"	"	"		<i>James C. Harris, et al</i>	1359	830	12,000	St. Dalkawn Sp. Tract = 2.15 acre. Hamby
23355 Mar. 15, 1976	"	"	"		<i>James A. Wells, et al</i>	Deed Bk. 1033	24		W/ld. for mtg. on Rem. bk. B25 pp. 396 Relinqu. 1.15 acre. Kelly Rd. also part in
6222 Sept. 2, 1976	"	"	"		<i>Clyde C. Richard</i>	1376	956	9,000	Lidmont Mtg. Co. Lot 30 (#2 on Hill) Prop.
19281 Jan. 20, 1977	"	"	"		<i>Robert N. Keeler</i>	1387	660	2,487	Tract = 8.47 acres, County Rd.
27414 Apr. 13, 1977	"	"	"		<i>M. B. Matthews</i>	1394	503	15,999	Georgia Rd. Stone Sp. Tract 5 = 3.0 acre. Old
35776 Jun. 24, 1977	"	"	"		<i>M. B. Matthews</i>	1402	214		Renunciation of Power (May 29)
25577 Mar. 1, 1978	"	"	"		<i>Rudy J. Shalle</i> (sup. Rachel Louise Kelly)	1424	702	8,500	Lot 5 thru 17 Hwy. 20 less 1/2.
32082 Apr. 28, 1978	"	"	"		<i>Rachel Louise K. Keeler</i>	1430	313	10,000	43 7/10 acre. Lidmont Hwy. Rd. Durbin Sp.
32090 Apr. 28, 1978	"	"	"		<i>J. D. Lallis, et al</i>	1430	316	12,000	.60 acre = lot B Chapman
1194 Jul. 13, 1978	"	"	"		<i>Robert N. Keeler</i>	1438	67	3,800	8.47 acres
12780 Oct. 24, 1978	"	"	"		<i>Horse D. Gilliam</i>	1447	965	45,000	7.77 acres Oaklawn Sp.

INDIRECT or MORTGAGEE Index to Real Estate Mortgages — Greenville County, S. C.

REG. U. S. PAT. OFFICE *Chas. M. Catts* County Indexes Since 1888
An Identifying Trade Mark

 Open at Proper Tab according to First Letter or Letters of Name and refer to Buff Sub-Index sheet for page reference.

COTT FAMILY NAME INDEX No. 75 © 1949
MADE BY THE COTT INDEX COMPANY, COLUMBUS, OHIO
SOLD BY WALKER, EVANS & COGSWELL CO., CHARLESTON, S. C.

FILE NUMBER DATE OF RECORD	MORTGAGEES FAMILY NAMES	GIVEN NAMES ABCDEFGHIJ	GIVEN NAMES KLMNO	GIVEN NAMES PQRSTUWXYZ	MORTGAGORS	BOOK	PAGE	Amount	BRIEF DESCRIPTION, LOCATION, ETC. (Not Warranted)
16409 Nov. 28, 1978	Bank	Capital & Trust			John R. Chapman, et al	1451	416	.00 8,000	Daklawn #, also R/W 1.86 ac. Proposed Pine ave. less Pt.
22991 Feb. 6, 1979	"	"	"		Thomas N. Locke, et al	1457	2	.66 12,752	10.4 ac. Foul Stacks Rd.
34154 Feb. 21, 1979	"	"	"		Cynthia A. Kelly	1458	3	.00 10,000	Tract 3, Hollands Ford CO.
7570 Aug. 31, 1979	"	"	"		Bessie R. Bapt. Ch. by no.	1479	373	.00 10,000	Flaming Eats. D need # Lot Bessie Rd.
23361 Jan. 30, 1980	"	"	"		Clyde C. Richard Jr.	1494	405	.00 19,000	Pearl Terrace, Youth # Lot 100 Augusta Rd.
27069 Mar. 11, 1980	"	"	"		Washington Bapt. Ch.	1497	693	.00 75,000	Hiawatha, sec 1 Lot 1 Old Pelzer Rd.,
28082 Mar. 21, 1980	"	"	"		Clyde C. Richard	1498	589	.00 25,000	2 Parcels
28473 Mar. 26, 1980	"	"	"		Benny Nasser	1498	925	.00 40,000	1.41 ac. Daklawn #.
4102 Aug. 12, 1980	"	"	"		Trinity Free Will Bapt.	1510	793	.00 25,000	Parcels, Hwy. 20
7156 Apr. 5, 1980	"	"	"		Mahlon Helmydt, et al Church, by no.	1514	812	.62 3,865	Lot Elm Rd.
8574 Apr. 17, 1980	"	"	"		Trinity Free Will Bapt.	1516	377	.00 5,000	2.96 ac. Hwy. 20
11522 Oct. 13, 1980	"	"	"		James J. Andrews, et al	1520	172	.00 21,300	sq. # Lot 1 School St. Chick
12112 Oct. 17, 1980	"	"	"		Don R. Rogers, et al	1521	174	.00 2,500	Monticello Rd. Monticello Eats. Lots 47 & 48 Hwy. 20
13549 Oct. 30, 1980	"	"	"		W. J. Bonister, et al	1522	726	.00 20,000	Piedmont mfg. Co. Lot 48 Piedmont St.
15349 Nov. 18, 1980	"	"	"		Jack N. Stewart	1524	921	.00 6,000	Lot Daklawn #.
15615 Nov. 20, 1980	"	"	"		Dorothy Cooper Jones	1525	149	.00 10,000	Co. village Sec. 4, Hwy. #. Lot 141 Main St. Piedmont mfg.

INDIRECT or MORTGAGEE Index to Real Estate Mortgages — Greenville County, S. C.

KEYS PRINTING COMPANY, GREENVILLE, S. C.

Open at Proper Tab according to First Letter or Letters of Name and refer to Buff Sub-Index sheet for page reference.

(B)

FILE NUMBER DATE OF RECORD	MORTGAGEES FAMILY NAMES	GIVEN NAMES ABCDEFGHIJ	GIVEN NAMES KLMNO	GIVEN NAMES PQRSTUVWXYZ	MORTGAGORS	BOOK	PAGE	Amount	BRIEF DESCRIPTION, LOCATION, ETC. (Not Warranted)
17161 Dec. 8, 1980	Bank	Capital &	Trust Co.		<i>Co., Inc.</i> William's Provision (BKA Rachel Louise Kelly)	1526	911	350,000	Oaklawn Pl. 7.77 ac. Richey Rd., less Pt.
18732 Dec. 24, 1980	"	"	"		Rachel Louise Keller	1528	474	13,750	West, Piedmont Hwy.
19299 Jan. 2, 1981	"	"	"		Ma K. Keenan, Jr. et al. By Deacons	1529	178	25,000	Lot Hwy. 276 W. Dunklin Pl.
25689 Mar. 13, 1981	"	"	"		Riverside, East Ch.	1535	171	6,002	Lot 1 Halliday's Dam Rd. Dunklin Pl.
26195 Mar. 19, 1981	"	"	"		Lee Ann Salgado et al. a King, Inc.	1535	593	6,500	Lot A Hwy. 5-23-158 Cangale Rd.
31557 May 12, 1981	"	"	"		Braun Properties et al	1540	979	203,000	1.91 ac. cor. Pate Dr. + Sandy Springs Rd.
33886 June 5, 1981	"	"	"		William M. Campbell	1543	316	16,000	3.32 ac. cor. Preston Rd. + Rd.
8057 Sep. 30, 1981	"	"	"		Jerry B. Whitten	1554	69	2,700	.50 ac. Old Augusta
8467 Oct. 5, 1981	"	"	"		Willbur D. Dorn, et al	1554	464	4,550	5.23 ac. Davis Rd. Sec. 3 Piedmont Mtg. 9.
10605 Oct. 28, 1981	"	"	"		W. J. Bonister, et al	1556	447	24,500	Lot 48 Piedmont St. (ave.) Oakland Pl.
11402 Nov. 6, 1981	"	"	"		Claude E. Parker, et al	1557	235	70,000	4 tracts, less Pt. also prop. in Anderson County
13274 Dec. 3, 1981	"	"	"		David Anita Blair, Jr.	1559	13	25,000	Lot 9 Duncan Drive Valley Forge Rd. Sec. 2 Brandon Plant
14178 Dec. 16, 1981	"	"	"		John W. Rogers, Jr.	1559	860	9,000	Lot 469 Alney Mills Rd. less Pt. 1
16405 Jan. 21, 1982	"	"	"		Thomas N. Loebe, et al	1561	903	12,166	10.4 ac. Fork Shoals Rd.
16896 Jan. 28, 1982	"	"	"		Jerry B. Whitten	1562	336	7,803	.50 ac. Old Augusta less Pt.
17908 Mar. 4, 1982	"	"	"		John E. Foster, et al	1565	121	50,000	9.68 ac. D. Mills - Pelzer Rd.

INDIRECT or MORTGAGEE Index to Real Estate Mortgages — Greenville County, S. C.


KEYS PRINTING COMPANY, GREENVILLE, S. C.

Open at Proper Tab according to First Letter or Letters of Name and refer to Buff Sub-Index sheet for page reference.

FILE NUMBER DATE OF RECORD	MORTGAGEES FAMILY NAMES	GIVEN NAMES ABCDEFGHIH	GIVEN NAMES IJKLMNO	GIVEN NAMES PQRSTUWXYZ	MORTGAGORS	BOOK	PAGE	Amount	BRIEF DESCRIPTION, LOCATION, ETC. (Not Warranted)
19991 Mar 8 1982	Bank	Capital &	Trust Co.		George W. McCullough	1565	313	10,000 ⁰⁰	Unit 32 Brentwood, N.P.R.
20639 Mar 16 1982	"	"	"		John E. Foster, et al	1565	944	50,000	for orig. mty. see R&M Bl. 1565 Pg. 1210 9.68 acc. D'ville - Parker Rd. Less Pt.
20969 Mar 19 1982	"	"	"		with Dorothy Cooper Dorothy Cooper Jones	1566	163	17,500	Village, sec. 4 throu 2P Lot 141 Piedmont mfg. Co.
21363 Mar 25 1982	"	"	"		N. Keith Brown	1566	539	55,062 ²⁵	Anderson County Lots also Prop. in Sec. Carolina, et.
22745 Apr 12 1982	"	"	"		Elizabeth Nelson	1567	743	15,000	Lots 451 & 6 Mariana ave. St. West St.
28724 June 22 1982	"	"	trust		Margaret Burns Hone	1573	380	7,250	1 acre Wacc Rd. Oakland
28690 June 22 1982	"	"	"		Joe H. Garrison, et al	1573	390	5,000	Lot 23 Millcreek, Estab.
2238 July 28 1982	"	"	"		N. Keith Brown	1576	361		Orig. mty. see R&M Bl. 1566 pg. 539 Release Lot 79 Peble Creek Ph. TR S&T
5534 Sep 2 1982	"	"	"		Cynthia A. Kelly	1579	676		LEM Bl. 1458 pg. 3 Release of Accn - for mty. see less Pt.
5573 Sep 3 1982	"	"	"		Thomas N. Locke, et al	1579	767	25,475	10.4 acc. Fork Shoals Rd. 20.7 ac. mty. see R&M Bl. 1566 pg. 539
5616 Sep 3 1982	"	"	"		N. Keith Brown	1579	817		Release Lots 57 & 58 W. Monticella
6379 Sep 14 1982	"	"	"		Lloyd H. Jones, et al	1580	378	6,000	Lot Throu 2P. Oaklawn, 2P.
8194 Oct 4 1982	"	"	"	Co.	John R. Chapman, et al	1582	426	7,000	1.86 acc. Inc. acc. Orig. mty. see R&M Bl. 1566 pg. 539
9013 Oct 12 1982	"	"	"		N. Keith Brown	1583	49		Release parcel Monticella Estab. Ph. R. Sec 2P
9268 Oct 15 1982	"	"	"	Co.	N. Keith Brown	1583	265	17,500	Lot 14 Peble Creek P.U.D.

INDIRECT or MORTGAGEE Index to Real Estate Mortgages — Greenville County, S. C.

KEYS PRINTING COMPANY, GREENVILLE, S. C.


 Open at Proper Tab according to First Letter or Letters of Name and refer to Buff Sub-Index sheet for page reference.

(C)

FILE NUMBER DATE OF RECORD	MORTGAGEES FAMILY NAMES	GIVEN NAMES ABCDEFGH	GIVEN NAMES IJKLMNO	GIVEN NAMES PQRSTUVWXYZ	MORTGAGORS	BOOK	PAGE	Amount	BRIEF DESCRIPTION, LOCATION, ETC. (Not Warranted)
10351 Oct. 29, 1982	Bank				W. F. Kanister, et al	1584	553	27,000 ⁰⁰	Piedmont mfg. Co. Village Lot 48 Piedmont St.
15572 Dec. 28, 1982	"	"	"	"	James Lee Jordan	1590	316	5,137 ⁰⁹	Lot 83-438
18974 Feb. 2, 1983	"	"	"	"	Bessie Road Baptist Church	✓	✓	✓	Fixtures - Rt. 2 - Piedmont S.C.
19888 Feb. 11, 1983	"	"	"	"	Larry Nelson, et al Indy & executor	1594	551	14,000 ⁰⁰	Piedmont mfg. Co. Village Lot 103 Spring St.
21737 Mar. 2, 1983	"	"	"	"	Nelace D. Sullivan, Jr. et al	1596	370	30,188 ⁵⁴	less H. H. 20.46 acs. Davis Rd.
25536 Apr. 5, 1983	"	"	"	"	Alfred Wayne Cash	1600	927	20,000 ⁰⁰	also Lot 5 Piedmont Rd. 2.0 acs Nat'l Hwy. Shown on
26048 Apr. 8, 1983	"	"	"	"	James Gregg, et al	1601	403	30,000 ⁰⁰	Lots 2+3 Tiedler Ct.
2012 July 19, 1983	"	"	"	"	Virginia K. Pressley	1616	635	4,138 ³⁸	8.14 acs Dublin Tp.
2011 July 19, 1983	"	"	"	"	Jimmy D. Heatherly, et al	1616	641	20,000 ⁰⁴	Dublin Tp. Lots 3+4 Old Augusta Rd.
5936 Aug. 19, 1983	"	"	"	"	William C. Lindley, et al	1621	913	14,300 ⁰⁰	Lot 7 Whimperin Pines
7243 Aug. 31, 1983	"	"	"	"	Elizabeth Nelson	1623	573	14,148 ⁷³	Ct. Sec. I. Lots 45 & 46 Marlens Ave, Carolina
11430 Oct. 6, 1983	"	"	"	"	Standy Zaller	1629	484	4,253 ⁴²	3.95 acs Southern Rd.
13716 Oct. 27, 1983	"	"	"	"	Claude E. Parker, et al	1632	724	88,868 ⁶⁵	4 Tracts Leno Pt.
16256 Nov. 18, 1983	"	"	"	"	Thomas B. Spearman	1636	20	3,964 ³⁹	Lot. Co. U.S. Hwy 20 + Davis Rd.
16443 Nov. 21, 1983	"	"	"	"	Larry J. Meares	1636	307	24,000 ⁰⁰	1.5 acs U.S. Hwy. 25
17682 Dec. 2, 1983	"	"	"	"	Billy Cheaten, et al	1638	217	21,275 ⁹⁹	1.75 acs

INDIRECT or MORTGAGEE Index to Real Estate Mortgages — Greenville County, S. C.

KEYS PRINTING COMPANY, GREENVILLE, S. C.

Open at Proper Tab according to First Letter or Letters of Name and refer to Buff Sub-Index sheet for page reference.

FILE NUMBER DATE OF RECORD	MORTGAGEES FAMILY NAMES	GIVEN NAMES ABCDEFGHIJ	GIVEN NAMES KLMNO	GIVEN NAMES PQRSTUVWXYZ	MORTGAGORS	BOOK	PAGE	Amount	BRIEF DESCRIPTION, LOCATION, ETC. (Not Warranted)
20185 Dec. 27, 1983	Bank	Capital & Trust Co.			John E. Jester ^{et al}	1641	555	.10 23,444	Len Mt. 9.68 Acre Greenville Ridge Rd.
21005 Jan. 5, 1984	"	"	"	"	Jerry B. Whitten ^{et al}	1642	939	10,600	.50 Acre Old Augusta Rd.
23991 Feb. 3, 1984	"	"	"	"	Stewart D. Wynn, et al	1646	694	.40 5,202	3.72 Acre Paris Mt. 2p.
26040 Feb. 24, 1984	"	"	"	"	Denny Lalli, et al	1649	191	.00 6,000	3.95 Acre Southern Rd.
26218 Feb. 27, 1984	"	"	"	"	Ricky D. Chandler, et al	1649	421	.00 17,000	Dunblin Tp. 10 Acre Also 40 Acre
28057 Mar. 13, 1984	"	"	"	"	Mark C. West, et al	1651	814	.00 45,000	Partment also Prop. Anderson County Int. Lat. 5' N. 111' E. 1/4 Sec. 29
28424 Mar. 16, 1984	"	"	"	"	James M. Nelson, et al	1652	416	.00 15,160	Mfg. Co. Village Hwy. 3 Lot 96 Spring St. Piedmont
29709 Mar. 27, 1984	"	"	"	"	David Smith Bldg. Inc.	1653	890	.00 32,500	Sec. 6 also prop. Anderson County Lot 9 Dunbar Mill Village
30794 Apr. 3, 1984	"	"	"	"	John R. Chapman	1655	567	.00 14,000	Dalhousie Tp. 3.3 Acre Kallard Field Rd.
30904 May 15, 1984	"	"	"	"	Skirron Edward Chastain, Jr. ^{et al}	1662	581	.69 10,415	Lots 13 + 14
39797 June 18, 1984	"	"	"	"	Pinkney E. Barnett Jr.	1668	53	.00 20,000	7 Acre
41314 June 29, 1984	"	"	"	"	Donald P. Jacks, et al	1670	127	.00 60,000	Floyd St., also 8.92 acs., SC Rt. 50 Lot 6 + pt. lot 7, W. Blue Ridge Dr. +
1890 July 18, 1984	"	"	"	"	Steven W. Riddle	1673	64	.00 11,050	Scott Rd. 1.31 Acre also .53 Acre
7779 Sept. 10, 1984	"	"	"	"	Katie J. Cowart	1680	943	.00 17,000	Lot Pine Bluff St. Gerome Tp.
8992 Sept. 21, 1984	"	"	"	"	James Paul Graham ^{et al}	1682	700	.03 10,003	14.83 Acre Dunblin Tp.
11542 Oct. 17, 1984	"	"	"	"	J. & J. Enterprises	1685	834	.50 75,022	also Property in Anderson County Lots 11-14 U.S. Hwy 276 Also Strip

INDIRECT or MORTGAGEE Index to Real Estate Mortgages — Greenville County, S. C.

Open at Proper Tab according to First Letter or Letters of Name and refer to Buff Sub-Index sheet for page reference.

(D)

FILE NUMBER DATE OF RECORD	MORTGAGEES FAMILY NAMES	GIVEN NAMES ABCDEFGH	GIVEN NAMES IJKLMNO	GIVEN NAMES PQRSTUVWXYZ	MORTGAGORS	BOOK	PAGE	Amount	BRIEF DESCRIPTION, LOCATION, ETC. (Not Warranted)
13330 Nov 1, 1984	Bank	Capital &	Trust		S. Denny Lollis, et al	1688	73	.57 8,692	Tr. Lat B Chapman Rd. Dunklin
13330 Nov. 1, 1984	"	"	"		Patricia G. Kay	1688	77	.22 3,862	3.95 acs Southum Rd. Bates TP.
14752 Nov 15, 1984	"	"	"		Dewey Lee Campbell	1689	871	.00 15,000	Pt Lot 2+3 Paradise Ave
17652 Dec 12, 1984	"	"	"		J. C. Ashley, et al	1694	9	.73 19,005	Tr. Public Rd. Dunklin Tp. 6.0 acs on S.C. Hwy 224-33 & Cedar
20589 Jan 11, 1985	"	"	"		James R. Crosby, et al	1697	906	.53 15,004	Lat 2 U.S. Hwy. 25
21731 Jan 23, 1985	"	"	"		Ida Freddie Lollis	1699	204	.31 4,133	Mfg. Co. Village Lat 42 Spring St. Piedmont
25043 Feb. 26, 1985	"	"	"		Tommy D. Thomason	1703	480	.00 7,500	29.58 acs U.S. Hwy. 29. Grove
25912 Mar 5, 1985	"	"	"		Knight & Martin, Inc.	1704	525	.03 30,009	Lat, Augusta Rd.
26976 Mar. 14, 1985	"	"	"		Bobby J. Levey et al	1705	855	.33 11,003	Lat 34 Elaine Ave.
27437 Mar 19, 1985	"	"	"		Daniel L. Davis	1706	436	.00 5,500	Tr. 6 acres Pinson Rd. Dunklin
29285 Apr 2, 1985	"	"	"		Ralph H. Belland et al	1709	10	.00 20,000	Lat 18
29287 Apr 2, 1985	"	"	"		Gene C. Davis	1709	69	.35 10,750	Tract 1 Emily Lane
29513 Apr 3, 1985	"	"	"		Joe K. Garrison, et al	1709	124	.00 5,000	Lat 13 Millcreek Est.
35030 May 16, 1985	"	"	"		Oliver C. Shaulis et al	1716	151	.29 5,115	Tr. 2 "Caroline Court" (lots 256, 257) + 258 Maple Ave Grove Tp.
35513 May 23, 1985	"	"	"		Thomas W. Morton, et al	1716	753	.00 20,900	Tract I Cor. Hunter + Bessie Rd.
37020 June 4, 1985	"	"	"		Mark D. Crisp et al	1718	692	.83 16,004	5.03 acs


INDIRECT or MORTGAGEE Index to Real Estate Mortgages — Greenville County, S. C.

Open at Proper Tab according to First Letter or Letters of Name and refer to Buff Sub-Index sheet for page reference.

FILE NUMBER DATE OF RECORD	MORTGAGEES FAMILY NAMES	GIVEN NAMES ABCDEFGHIJ	GIVEN NAMES JKLMNO	GIVEN NAMES PQRSTUVWXYZ	MORTGAGORS	BOOK	PAGE	Amount	BRIEF DESCRIPTION, LOCATION, ETC. (Not Warranted)
38456 June 18, 1985	Bank	Capital &	Trust		Thomas N. Locke <i>et al</i>	1720	827	18,708 ^{.64}	10.4 Acre Jack Sheak Rd.
39567 June 27, 1985	"	"	"		Elizabeth Nelson	1722	337	9,196 ^{.63}	Rec. I Carolina Court Lots 45 & 46 Marlensy Ave.
39658 June 27, 1985	"	"	"		Mary M ^c Reynolds Smith	1722	377	55,532 ^{.59}	Shalford Forest Paris Mt Sp. Lot 38 South Warwick Rd.
39655 June 27, 1985	"	"	"		Ray Daniel Kelley <i>et al</i>	1722	394	25,000 ^{.00}	Lot 2 (1 acre) Oaklawn Sp.
1652 July 16, 1985	"	"	"		Trinity Reptist Tabernacle <i>(Kt. Brinity, Trueme by church)</i>	1725	253	43,000 ^{.00}	2 Parcels Hwy. 20
1947 Sep. 5, 1985	"	"	"		James P. Graham <i>et al</i>	1733	936	18,003 ^{.62}	14.83 acre Dunham Sp. Hwy. 20
9463 Sept. 18, 1985	"	"	"		Ralph E. Black	1735	972	25,000 ^{.00}	14. lots 19 & 20 Mordy Am.
9137 Sept 19, 1985	"	"	"		William W. Brown <i>et al</i>	1736	409	205,000 ^{.00}	Pt. tract C Watson Rd.
15986 Nov. 7, 1985	"	"	"		Richard J. Donald	1745	561	5,726 ^{.88}	in drive Lot 11 = 2.29 acre also Inf.
16278 Nov. 11, 1985	"	"	"		Kathryn E. Hensley	1745	988	31,520 ^{.00}	Sp. also Prop. Anderson County 11.07 acre Jenkins Bldg. Rd. Fairview
16673 Nov. 14, 1985	"	"	"		Patricia D. Kay	1746	395	32,000 ^{.00}	3.95 acre Southern Road
20071 Dec. 16, 1985	"	"	"		Joe K. Garrison, <i>et al</i>	1751	302	5,002 ^{.91}	Lot 13 Millcreek Estates
24799 Jan. 28, 1986	"	"	"		Barbara Lynn Wilbanks	1758	295	19,294 ^{.86}	Melish Home .86 acre. Old Hunter Rd. also
28114 Feb. 27, 1986	"	"	"		Clyde C. Richard <i>et al</i>	1762	609	35,350 ^{.00}	2 Parcels
29296 Mar 7, 1986	"	"	"		Clyde C. Richard	1764	172	12,500 ^{.00}	Lot 4 & pt. lot 3 S.C. Hwy 20 also strip 2-7 Hwy. see REM Bk 1600 Pg 927
29259 Mar 7, 1986	"	"	"		Alfred Wayne Cash	1764	233		Release Strip. At Hwy # 20

INDIRECT or MORTGAGEE Index to Real Estate Mortgages — Greenville County, S. C.

REG. U. S. PAT. OFFICE *Chas McCatt* County Indexes Since 1888
An Identifying Trade Mark

 Open at Proper Tab according to First Letter or Letters of Name and refer to Buff Sub-Index sheet for page reference.

COTT FAMILY NAME INDEX No. 75 © 1949
MADE BY THE COTT INDEX COMPANY, COLUMBUS, OHIO
SOLD BY WALKER, EVANS & COGSWELL CO., CHARLESTON, S.C.

(E)

FILE NUMBER DATE OF RECORD	MORTGAGEES FAMILY NAMES	GIVEN NAMES ABCDEFGH	GIVEN NAMES IJKLMNO	GIVEN NAMES PQRSTUVWXYZ	MORTGAGORS	BOOK	PAGE	Amount	BRIEF DESCRIPTION, LOCATION, ETC. (Not Warranted)
29594 Mar. 11, 1986	Bank	Capital &	Trust		Jama J. Andrews et al	1764	631	.00 32,500	Spring Sp. Lot 1 School Street Chick, Green
35146 Apr 25, 1986	"	"	"		Mary M.E. Reynolds Smith	1772	231	.12 15,603	Pine Mt. Sp. Lot 38 S. Warwick Rd.
37020 May 9, 1986	"	"	"		William L. Payne	1775	160	.00 12,000	Lot 21 Piedmont Mfg Village Res. Pl.
38289 May 20, 1986	"	"	"		Thomas H. Locke et al	1777	247	.47 43,655	10.4 Acres Fork Shoals Rd.
38417 May 23, 1986	"	"	"		Linda Gail Williams	1777	915	.00 16,000	Tarant Hgts, Grove Sp. Lots 1 & 2 Pelzer Rd.
38818 May 23, 1986	"	"	"		Don H. Sneed	1777	927	.00 23,000	1.28 acres Painter Rd. Pelzer Rd.
39396 May 28, 1986	"	"	"		John E. Foster et al	1778	893	.00 10,000	9.68 Acres Tarant Greenville
401215 June 10, 1986	"	"	"		Charles W. White et al	1781	823	.00 30,000	8.202 Acres Big Creek Rd.
43003 June 23, 1986	"	"	"		Robert M. Miller	1784	536	.82 14,002	Lot 31 & 30
43452 June 25, 1986	"	"	"		Billy E. Chastain et al	1785	166	.00 16,000	1.75 Acres U.S. Hwy. 76
2371 July 17, 1986	"	"	"		Michael J. Cooley et al	1789	864	.29 44,658	15 Acres French Road
6208 Aug 13, 1986	"	"	"		Jimmy D. Heathcote et al	1795	303	.00 35,000	Lot 3 & 4 Old Augusta Rd
7191 Aug 20, 1986	"	"	"		Berry L. Owens et al	1796	698	.00 20,000	3.9 Acres Holiday Ford Rd.
9989 Sept 9, 1986	"	"	"		Ada Freddie Lallio	1800	766	.00 16,000	Village Lots 21 & 42 Piedmont Mfg
12395 Sept 26, 1986	"	"	"		Mark D. Crisp et al	1804	98	.69 23,976	5.03 Acres
14955 Oct 13, 1986	"	"	"		Linda Gail Williams	Re Printed 1807	837	.00 16,690	1/2 Acre Sp. In Orange Rd. 1777 p. 915 Lots 1 & 2 Pelzer Road Tarant

INDIRECT or MORTGAGEE Index to Real Estate Mortgages — Greenville County, S. C.

REG. U. S. PAT. OFFICE *Chas McCatt* County Indexes Since 1888 An Identifying Trade Mark

Open at Proper Tab according to First Letter or Letters of Name and refer to Buff Sub-Index sheet for page reference.

COTT FAMILY NAME INDEX No. 75 © 1949
MADE BY THE COTT INDEX COMPANY, COLUMBUS, OHIO
SOLD BY WALKER, EVANS & COGSWELL CO., CHARLESTON, S.C.

FILE NUMBER DATE OF RECORD	MORTGAGEES FAMILY NAMES	GIVEN NAMES ABCDEFGHIJ	GIVEN NAMES JKLMNO	GIVEN NAMES PQRSTUVWXYZ	MORTGAGORS	BOOK	PAGE	Amount	BRIEF DESCRIPTION, LOCATION, ETC. (Not Warranted)
15228 Oct 15, 1986	Bank	Capital &	Trust		Katie J. Cowart	1808	320	.27 20,807	Lot Pine Bluff St Grove Sp
16455 Oct 23, 1986	"	"	"		Steve Johnson Lindley	1810	209	.00 16,000	3/10 Acre U.S. Hwy 29 Grove Sp
16454 Oct 23, 1986	"	"	"		Edna Freddie Lellis	1810	213	.00 16,000	Lots 21 & 42 Piedmont Mtg Village Ac 4 on orig Mtg on REM book 1800 pg 766
"	"	"	"		"	1810	213	.00	& Snow Rd.
17383 Oct 30, 1986	"	"	"		Wayne J. Pittman	1811	587	.00 24,500	3.98 Acre Con Garrison Rd
19420 Nov 12, 1986	"	"	"		Thomas Fredrick West	1814	950	.00 27,000	Lot 6 Wood Mts. Dublin Sp.
20044 Nov 17, 1986	"	"	"		Ronald B. Swaffard	1815	804	.00 75,000	parcel Jenkinsville Rd
20131 Nov 17, 1986	"	"	"		William Hubert McCown	1816	125	.00 86,150	Lot 8 Low Hill St
21542 Nov 26, 1986	"	"	"		Jonathan M. Crump	1818	306	.00 6,300	5.89 Acre French Rd
21596 Nov 26, 1986	"	"	"		Michael L. Taylor	1818	417	.00 106,500	2.01 Acre Donaldson Rd
26293 Dec 23, 1986	"	"	"		Bobby D. Le Croy	1824	589	.86 18,501	Lot 34 Elaine Ave. Chick App. Trp
29157 Jan 12, 1987	"	alpha So Natl Bank of S.C.	"		Ann L. Harris	1828	831	.00 12,120	Lot Fairview Church Rd
29994 Jan 19, 1987	"	"	"		John L. Chapman	1830	458	.00 40,000	1.86 Acre Oaklawn Sp
30574 Jan 26, 1987	"	"	"		Larry B. Whitten	1831	210	.34 12,388	2 lots Old Augusta Rd
31819 Feb 3, 1987	"	DBA Southern Nat'l Bank of S.C.	"		James C. Ashley	1833	975	.74 35,832	Cedar Falls Rd. Dublin Sp. 6.0 Acre Hwy 2-24-33 &
32505 Feb 9, 1987	"	"	"		Mahlon Helmuth	1835	124	.46 15,720	Lot

