

INDIRECT or MORTGAGEE Index to Real Estate Mortgages — Greenville County, S. C.

REG. U. S. PAT. OFFICE *Chas McCott* County Indexes Since 1888 An Identifying Trade Mark

☞ Open at Proper Tab according to First Letter or Letters of Name and refer to Buff Sub-Index sheet for page reference.

COTT FAMILY NAME INDEX No. 75 © 1949
MADE BY THE COTT INDEX COMPANY, COLUMBUS, OHIO
SOLD BY WALKER, EVANS & COGSWELL CO., CHARLESTON, S.C.

(A)

FILE NUMBER	MORTGAGEES	GIVEN NAMES	GIVEN NAMES	GIVEN NAMES	MORTGAGORS	BOOK	PAGE	Amount	BRIEF DESCRIPTION, LOCATION, ETC.
DATE OF RECORD	FAMILY NAMES	ABCDEFGHIJ	IJKLMNO	PQRSTUVWXYZ					(Not Warranted)
18660 Feb. 10, 1975	Atlantic				^{Corp} Securities J. N. Morgan	1332	927	.00	Sec. 2 Lot 10 Coachman Estate
19805 Feb. 25, 1975	"			" "	Donald E. Baltz, et al	1333	642	14,500	Mortg. au Rem BK. 1297 pg. 753 Release Lots 24 + 35 Brookside Sub II
20917 Mar. 11, 1975	"			" "	Donald E. Baltz, et al	1334	705		Mortg. au Rem BK. 1297 pg. 753 Release Lot 25 Brookside Sub II
23259 April 8, 1975	"			" "	Donald E. Baltz, et al	1336	585		Mortg. au Rem BK. 1297 pg. 753 Release Lots 53 + 54 Brookside Sub II
23603 Apr. 11, 1975	"			" "	J. N. Morgan	1336	855	.00	Sec. II Coachman Estate Lot 12 Cadillac Court,
23603 Apr. 11, 1975	"			" "	J. N. Morgan	1336	857	.00	Sec. II Coachman Estate Lot 11 Cadillac Court,
28545 Jun. 4, 1975	"			" "	Charles W. Bennett, et al	1340	897	.00	Hampton Court Pl. lot 9 turn-around view
29533 Jun. 13, 1975	"			" "	Charles W. Bennett	1341	720	32,000	Ch. + Florida ave. welcome Lot 8 1/2 Pl. 7 Car. white Horse
29808 Jun. 18, 1975	"			" "	Donald E. Baltz, et al	1341	942		Mortg. au Rem BK. 1297 pg. 753 Release Lots 36, 37, 50 + 51 Brookside Book 981 Pg. 409
101 Jul. 1, 1975	"				^{Co.} Refining Spartan Petroleum Co.	1343	67		Release for mtg. see R & N
969 Jul. 11, 1975	"				^{Corp} Securities John W. Cauley	1343	739	.00	Lot 155 Pine Brook Forest
5076 Aug. 26, 1975	"				^{Corp} Securities Donald E. Baltz, et al	1347	96	30,000	Mortg. au Rem BK. 1297 pg. 753 Release Lots 31 + 32 Brookside Sub II
6450 Sept. 9, 1975	"				^{Corp} Securities John W. Cauley	1348	230	.00	Forest Lot 43, Pine Brook
7157 Sept. 16, 1975	"				^{Corp} Securities Donald E. Baltz, et al	1348	924	30,000	Mortg. au Rem BK. 1297 pg. 753 Release Lot 39 Brookside Sub II
7560 Sept. 19, 1975	"				^{Corp} Securities Donald E. Baltz, et al	1349	184		Mortg. au Rem BK. 1297 pg. 753 Release Lot 40 Brookside Sub II
10585 Oct. 29, 1975	"				^{Corp} Securities Elizabeth S. Correll	1351	623	.01	Hampton Gardens, Sec. III Lot 74 Dagendorn Dr., Wall.

4 INDIRECT or MORTGAGEE Index to Real Estate Mortgages — Greenville County, S. C.

REG. U. S. PAT. OFFICE *Chas. M. Cotts* County Indexes Since 1888 An Identifying Trade Mark


Open at Proper Tab according to First Letter or Letters of Name and refer to Buff Sub-Index sheet for page reference.

COTT FAMILY NAME INDEX No. 75 © 1949
MADE BY THE COTT INDEX COMPANY, COLUMBUS, OHIO
SOLD BY WALKER, EVANS & COGSWELL CO., CHARLESTON, S.C.

FILE NUMBER DATE OF RECORD	MORTGAGEES FAMILY NAMES	GIVEN NAMES ABCDEFGHIJ	GIVEN NAMES JKLMNO	GIVEN NAMES PQRSTUVWXYZ	MORTGAGORS	BOOK	PAGE	Amount	BRIEF DESCRIPTION, LOCATION, ETC. (Not Warranted)
16802 Dec. 31, 1975	Atlantic			Corp. Securities	John W. Cauley	1357	18	30,000 ^{.00}	Lot 40 Pine Brook Forest Mtg. on Rem Bk 981 pg. 409
24457 Mar. 25, 1976	"			Refining Co.	Spartan Petroleum Co.	1363	278		Release Lot 1, Blk A Park Place
28367 May 4, 1976	Atlantic			& Gulf States Insurance Co. Inc.	J. Cleo Roper	1366	689		For mtg. - see Rem Bk. 667 pg. 222 (Release property located in Dills County Part lots 24 & 25 Easley Bridge Road Dent St.)
29308 May 13, 1976	"			Corp. Securities	Elizabeth S. Casper	1366	689		1/2 mile E Edge Lot 123, Elmwood Dr. Pine
1439 Apr. 15, 1976	atlantic			Corp. Securities	Elizabeth S. Casper	1372	827	18,550 ^{.00}	Lot 33 Crescent Ave. For mtg. - see Rem Bk. 1341 pg. 720
5546 Aug. 26, 1976	Atlantic			Corp. Securities	Charles W. Bennett	1376	334		Assigned to W. W. Wilkin - For mtg. - see Rem Bk. 1247 pg. 331
6277 Sept. 2, 1976	Atlantic			Corp. Securities	Stubbelfield Builders Inc.	1377	25		Assigned to W. W. Wilkin
7840 Sept. 21, 1976	atlantic			Corp. Securities	J. N. Morgan	1378	269	14,500 ^{.00}	Coachman Estate Lot 66 Carriage Dr.
7840 Sept. 21, 1976	"			Corp. Securities	J. N. Morgan	1378	271	14,500 ^{.00}	Estate Lot 79 Carriage Ct. Coachman
9878 Oct. 11, 1976	"			Corp. Securities	J. N. Morgan	1380	87	14,500 ^{.00}	Est. Sec. 2 Lot 36 Carriage Dr. Coachman
12366 Nov. 4, 1976	"			Corp. Securities	Charles W. Bennett	1382	283		For mtg. - see Rem Bk. 1341 pg. 720 Assigned to Atlantic Securities Corp.
14601 Nov. 29, 1976	"			Corp. Securities	John W. Cauley	1384	21	13,000 ^{.00}	Lot 38 Mtn. View Circle
29062 Jan. 29, 1977	"			Corp. Securities	Talco, Inc.	1395	930	6,000 ^{.00}	Palmer Cardell Subd. Lot 17 Maryland Ave.
32741 May 31, 1977	"			" "	Donald E. Balty, Inc.	1399	325	40,000 ^{.00}	Brookside, Sec 3, Marston Lot 86 Meadowsbrook Dr.
34399 June 13, 1977	"			Corp. Securities	Clyde B. Sample, Inc.	1400	899		For mtg. - see Rem Bk. 1308 pg. 483 Release Lot 2 White Horse Rd.

INDIRECT or MORTGAGEE Index to Real Estate Mortgages — Greenville County, S. C.

REG. U. S. PAT. OFFICE *Chas McCott* County Indexes Since 1888 An Identifying Trade Mark

 Open at Proper Tab according to First Letter or Letters of Name and refer to Buff Sub-Index sheet for page reference.


COTT FAMILY NAME INDEX No. 75 © 1949
MADE BY THE COTT INDEX COMPANY, COLUMBUS, OHIO
SOLD BY WALKER, EVANS & COGSWELL CO., CHARLESTON, S.C.

(B)

FILE NUMBER DATE OF RECORD	MORTGAGEES FAMILY NAMES	GIVEN NAMES ABCDEFGH	GIVEN NAMES IJKLMNO	GIVEN NAMES PQRSTUVWXYZ	MORTGAGORS	BOOK	PAGE	Amount	BRIEF DESCRIPTION, LOCATION, ETC. (Not Warranted)
34461 Jan. 13, 1977	Atlantic			corp. Securities	David E. Parkam, et al	1400	840	50,100	Lot 2 White Horse Rd., also
"	"			" "	" " " "	1400	840		lots 8, 9, 10 1st. lots 11, 112 Car
888 Jul. 11, 1977	"			" "	Lilly Brown Cordell	1403	690	7,000	Washington ave. 13000 ave. Conolly (Florida ave.) Blk. 0 "Highland Park"
1733 Jul. 18, 1977	"			" "	Talco, Inc.	1404	407	14,500	Lot 1 1st. lot 2 Maryland ave
4494 Aug. 29, 1977	"			" "	J. N. Morgan	1408	276	16,000	Line Hill Village
8233 Sep. 13, 1977	"			" "	Donald E. Balty	1407	797	40,500	Lot 112 French Lane,
18767 Dec. 29, 1977	"			" "	Talco, Inc.	1419	110	2,000	"Coachman Est."
33826 May 12, 1978	"			" "	Talco, Inc.	1431	914	17,600	St. lot 65 Carriage Dr.
34530 May 19, 1978	"			" "	J. N. Morgan	1432	696	40,000	Brookside, No. 11, Mauldin
34530 May 19, 1978	"			" "	J. N. Morgan	1432	688	38,000	Lot 64 Whippoorwill Dr.
36149 Jan. 1, 1978	"			" "	Donald E. Balty	1434	15	120,000	hill village, Bluff St.
39245 Jan. 29, 1978	"			" "	J. N. Morgan	1436	667	38,000	Lot 112 French Lane, Line
16861 Dec. 1, 1978	"			" "	N. N. Simmons	1451	805	61,000	Sharon Park
23815 Feb. 16, 1979	"			" "	Shirley J. Bennett	1457	818	24,000	Lot 70 Sharon Dr. Ext.
37546 Jan. 18, 1979	"			" "	Holiday Place of Youth	1470	588	12,000	Lot 10 Parkside acres
2120 Jul. 19, 1979	"			" "	Jeanne O. Heath	1474	141	8,000	Lot 5 Reservoir Rd.
									Brook Rd.
									25.1 ac. on Old Lanes Rd. &
									Lot 3 Reservoir Rd.
									Lot. Wade Hampton Blvd.
									Lot 2 Lammie Ct.
									Lot. Lowndes Hill Rd.
									"Druid Hills"
									Lot 3 W. Hillcrest Dr.

INDIRECT or MORTGAGEE Index to Real Estate Mortgages — Greenville County, S. C.

() REG. U. S. PAT. OFFICE *Chas McCott* County Indexes Since 1888 An Identifying Trade Mark

 Open at Proper Tab according to First Letter or Letters of Name and refer to Buff Sub-Index sheet for page reference.

COTT FAMILY NAME INDEX No. 75 © 1949
MADE BY THE COTT INDEX COMPANY, COLUMBUS, OHIO
SOLD BY WALKER, EVANS & COGSWELL CO., CHARLESTON, S.C.

FILE NUMBER DATE OF RECORD	MORTGAGEES FAMILY NAMES	GIVEN NAMES ABCDEFGHIJ	GIVEN NAMES JKLMNO	GIVEN NAMES PQRSTUWXYZ	MORTGAGORS	BOOK	PAGE	Amount	BRIEF DESCRIPTION, LOCATION, ETC. (Not Warranted)
2221 July 19, 1979 10845	Atlantic			Corp. Securities	Stubblefield Bldg. Inc.	1474	146		Book 1247 pg. 331 Release 1.73 hrs. - for mtg. see cen
Sept 28, 1979 11384	"			"	Donald E. Balty, Inc.	1482	675	38,700	Cherokee Forest, sec 3 Lot 64 Lakota Dr.
Oct 3, 1979 17179	"			Securities by	Stubblefield Bldg. Inc.	1483	240		see Cen Bk. 1247 pg. 331 Release lat. Beverly Rd. for mtg.
Nov. 21, 1979 21846	"			"	Elizabeth B. Correll	1487	91	69,100	Don't H. sp. Lot, White Horse Rd.
Jan. 14, 1980 24746	"			"	Donald E. Balty, Inc.	1493	191	50,000	sec. 4 Lot 113 Broadside,
Feb. 15, 1980 30811	"			"	Elizabeth B. Correll Inc.	1495	729	35,000	6.54 acs. U.S. Old. Hwy. 13
Apr. 12, 1980 31890	"			Land Improvement	Eastern Distribution	1501	45	950,000	12.587 acs. Commerce Rd.
Apr. 30, 1980 7236	"			Motor Club	Richard P. Kuss, Inc.	1501	973	1,295	Lots 415
Apr. 5, 1981 24885	"			Securities	Donald E. Balty, Inc.	1514	786	50,000	Coach Hills Lot 188 Drummond Dr.
May 5, 1981 25536	"			"	Ben - C. Inc.	1534	331	43,000	Eastgate Village Lot 21 Chalford Lane
May 12, 1981 28560	"			"	Donald E. Balty	1535	60	220,000	137.61 acs. Snake Rd.
Apr. 10, 1981 4724	"			"	Ben - C. Inc.	1537	959	43,000	Lot 25 Eastgate Village
Aug. 21, 1981 7555	"			Motor Club	Richard Kuss, Inc.	1550	538	679	Lots 415
Apr. 23, 1981 3457	"			Motor Club	John Roy Gohare	1553	309	1,312	Lot 33 O'Neil Dr.
Oct. 4, 1981 20067	"			Securities	Shirley J. Bennett	1554	422	23,510	sec. 1 Lot 69 Northwood Chick Spring sp.
May 7, 1982	"			"	John W. Cully, Inc.	1565	469	32,000	Lot 3 State Park Rd.

INDIRECT or MORTGAGEE Index to Real Estate Mortgages — Greenville County, S. C.

KEYS PRINTING COMPANY, GREENVILLE, S. C.

Open at Proper Tab according to First Letter or Letters of Name and refer to Buff Sub-Index sheet for page reference.

(C)

FILE NUMBER DATE OF RECORD	MORTGAGEES FAMILY NAMES	GIVEN NAMES ABCDEFGHIJ	GIVEN NAMES JKLMNO	GIVEN NAMES PQRSTUVWXYZ	MORTGAGORS	BOOK	PAGE	Amount	BRIEF DESCRIPTION, LOCATION, ETC. (Not Warranted)
2113 July 27, 1982	Atlantic			corp Securities	Donald E. Baltz	1576	303		see REM Bd. 1535 pg 60 Subordination Agreement - for mtg. 1535 pg 60
7761 Sep 29, 1982	"			"	Donald E. Baltz	1581	785		Release - for mtg. see REM Bd
8592 Oct 7, 1982	"			"	Shilly R. Bennett	1582	686	15,000 ^{.00}	Lot 3 Lison Rd.
10949 Nov 4, 1982	"			"	Erroll R. Lee, et al	1585	57	34,000 ^{.00}	Lot 65 Glendale, sec. II
11125 Nov 5, 1982	"			"	Donald E. Baltz	1585	194		for mtg. see REM Bd. 1535 pg 60 Release lots 143 & 144 Brookside Sub 1st
12957 Nov 29, 1982	"			"	Donald E. Baltz, Inc.	1587	265	55,000 ^{.00}	Sec. 6 Ph. I Lot 145 Brookside
12948 Nov 29, 1982	"			"	Donald E. Baltz	1587	318		for mtg. see REM Bd. 1535 pg 60 Release Lot 145 Brookside sec. 6 1st
16291 Jan 4, 1983	"			"	Donald E. Baltz	1590	940		Release lots 142 & 146 Brookside
17009 Jan 12, 1983	"			"	"	1590	940		Sec 6 Ph. I - for mtg. see REM Bd. 1535 pg 60
25339 Apr 4, 1983	"		Motor Club	corp Securities	Richard Kuss, et al	1591	660	1,135 ^{.00}	Lots 4 & 5 for mtg. see REM Bd. 1535 pg 60
26561 Apr 13, 1983	"			corp Securities	Donald E. Baltz, et al	1600	748		Release lot 148 Brookside sec. II
24019 Apr 26, 1983	"			corp Securities	John J. Stubblefield	1601	980	52,500 ^{.00}	Jones Rd. Lot Cor. Busby creek Rd. +
28175 Apr 27, 1983	"			corp Securities	Jamette Wilkie Smithson	1603	840	5,000 ^{.00}	Lincoln Park Pt. Lot 1 + D. Gattysburg St.
31629 May 26, 1983	"			corp Securities	Donald E. Baltz	1603	999		Sec. 6 for mtg. see REM Bd. 1535 pg 60 Release lots 147, 149 & 150 Brookside
5189 Aug 12, 1983	"	now Atlantic Refining Co.		corp Refining Co.	Donald E. Baltz, Inc. Spartan Petroleum Co.	1608	301		Ph I for mtg. see REM Bd. 1535 pg 60 Release lots 152 & 152 Brookside sec. II
						1620	985		REM Bd. 981 pg 409 Release 2 parcels - for mtg. see

INDIRECT or MORTGAGEE Index to Real Estate Mortgages — Greenville County, S. C.

KEYS PRINTING COMPANY, GREENVILLE, S. C.

Open at Proper Tab according to First Letter or Letters of Name and refer to Buff Sub-Index sheet for page reference.

FILE NUMBER DATE OF RECORD	MORTGAGEES FAMILY NAMES	GIVEN NAMES ABCDEFGHIJ	GIVEN NAMES KLMNO	GIVEN NAMES PQRSTUVWXYZ	MORTGAGORS	BOOK	PAGE	Amount	BRIEF DESCRIPTION, LOCATION, ETC. (Not Warranted)
7369 Aug 21, 1983	Atlantic			Corp. Securities	Donald E. Baltz, Inc.	1623	70	.19 62,061	Sec. II Lot 52 "Brookfield West", Mtg. on REM Bk 1535 Pg 60 Release Lot A-0-18 acc. 3000
8426 Sept 12, 1983	"			"	Donald E. Baltz	1625	50		
23857 Feb 2, 1984	"			"	H. H. Plemmons	1646	471	.30 48,604	also agreement Lot Wade Hampton Blvd
24520 Feb 8, 1984	"			"	Donald E. Baltz	1647	282		Release lots 153, 154, 155, 157, 158 Brookside, Sec. VI, Pt. I for mtg. see REM Bk 1535 Pg. 60
34368 May 2, 1984	"			"	Donald E. Baltz	1660	761		Release lots 163, 164, 165, 166 & 167 Brookside, Sec. VI, Pt. I for mtg. on REM Bk 1535 Pg 60
"	"			"	" " "	1660	761		see REM Bk 1535 Pg 60
10872 Oct 10, 1984	"			"	Donald E. Baltz	1685	107		Release 70 acres for mtg. & assignment
17235 Dec 7, 1984	"			"	Jerry L. Gorch, et al	1693	194	.80 35,000	1.59 acres Standing Spring Rd. for mtg. see REM Bk 1260 Pg 255
17656 Dec 12, 1984	"	Duff State Insurance Co, Inc.		Corp. Securities	Edward O. Brownlee, et al	1693	988		mtg. assigned to Finance South, Inc. 8424101 for mtg. see REM Bk 1601 Pg 980
25271 Feb 27, 1985	"			Corp. Securities	John J. Hubblefield, Sr.	1703	659		Release item from Judgment Roll # & assign. see REM Bk 1535 Pg 60
24600 Mar 11, 1985	"			Corp. Securities	Donald E. Baltz	1705	432		Release Streets Brookside Pt 6 for mtg
35941 May 28, 1985	"			Corp. Securities	Walter J. Cox, III	1717	362	.00 17,000	Lot 4 Cliff Road
383 July 2, 1985	"			Corp. Securities	James A. Medlin	1723	529	.00 100,000	Garth Sp. Lot 17 & pt lot 18 Washington Ave.
4437 Aug 7, 1985	"			Corp. Securities	Jerry L. Gorch	1728	919	.00 40,000	14.663 ac. Standing Spring Rd.
13166 Sep 16, 1985	"			"	H. H. Plemmons	1741	592	.00 60,000	Agreement Lot Wade Hampton Blvd. plus

REVERSE or MORTGAGEE Index to Real Estate Mortgages — Greenville County, S. C.

REG. U. S. PAT. OFFICE *Chas McCott* County Indexes Since 1888 An Identifying Trade Mark

☞ Open at Proper Tab according to First Letter or Letters of Name and refer to Buff Sub-Index sheet for page reference.


COTT FAMILY NAME INDEX No. 75 © 1949
MADE BY THE COTT INDEX COMPANY, COLUMBUS, OHIO
SOLD BY PHOTO COPY SUPPLY, MAULDIN, S. C.

(D)

FILE NUMBER	MORTGAGEES FAMILY NAMES	GIVEN NAMES ABCDEFGH	GIVEN NAMES IJKLMNO	GIVEN NAMES PQRSTUVWXYZ	MORTGAGORS	BOOK	PAGE	Amount	BRIEF DESCRIPTION, LOCATION, ETC. (Not Warranted)
32122 Apr. 1, 1986	Atlantic			Corp. Securities	Jerry L. Dooch	1767	924	.00	Rd.
43315 June 24, 1986	"			"	Donald E. Batty	1784	947	50,000	14.663 Acres Standing Springs Brookside for mtg. on Rem. Bl. 1535 pg 60 Release date 205, 206 + 207 + pt 208 Dec 6
2835 July 21, 1986	"			"	Marion C. Parkman Jr.	1790	684	56,000	Lot Altamont Rd
4606 Aug 1, 1986	"			Univ Postal Credit	Thomas R. O'Kelly et al	1793	318	10,000	Lot Jonesville Road
4845 Aug 4, 1986	"			Inc. Office Furniture & Equipment Co.	Stephen L. Lockridge	1793	618	25,000	Lot 83. Droney Road Ave.
5886 Aug 11, 1986	"			Securities Corp.	Donald E. Batty	1795	37		Formty. on Rem Bl. 1535 pg 60 Release lot 169 Brookside Sub Ph 2-B
10112 Sept 9, 1986	"			"	Donald E. Batty	1800	859		Ph 2-B. Formty. on Rem Bl. 1535 pg 60 Release Lot 204 Brookside Sub 6
11408 Sept 18, 1986	"			Corp Securities	Donald E. Batty	1802	658		Formty. on Rem Bl. 1535 pg 60 Release Lot 168 Brookside Sub 6 Ph 2-B
15178 Oct. 14, 1986	"			"	William E. Cason	1808	168	40,000	Village Lot 25 Chalperden Lane Eastgate
29935 Jan 16, 1987	"			"	Donald E. Batty	1829	920		Formty. on Rem Bl. 1535 pg 60 Release lot 201 Brookside Sub 6 Ph 2-B
29935 Jan 16, 1987	"			"	Donald E. Batty	1829	925		Formty. on Rem Bl. 1535 pg 60 Release lot 203 Brookside Sub 6 Ph 2-B
33012 July 12, 1987	"			"	Donald E. Batty	1835	768		Brookside for mtg. on Rem Bl. 1535 pg 60 Release date 170, 171, 172, 200 + 202
33912 Feb 19, 1987	"			"	Jake W. Cauley et al	1837	699	30,000	Lots 2 + 3 Chick Dept 2p
35120 Feb 27, 1987	"			"	Jerry L. Dooch et al	1840	704	80,000	14.663 acres
42828 Apr 10, 1987	"			"	Donald E. Batty	1851	414		sub for mtg. on Rem Bl. 1535 pg 60 Release Lot 198 + 199 Brookside
24957 Nov. 24, 1987	"			"	Jerry L. Dooch	1902	19	75,000	ph 2, Sm'ville Lot 201 Hunters Woods sec 1

REVERSE or MORTGAGEE Index to Real Estate Mortgages — Greenville County, S. C.

REG. U. S. PAT. OFFICE *Chas. McCott* County Indexes Since 1888 An Identifying Trade Mark

 Open at Proper Tab according to First Letter or Letters of Name and refer to Buff Sub-Index sheet for page reference.

COTT FAMILY NAME INDEX No. 75 © 1949
MADE BY THE COTT INDEX COMPANY, COLUMBUS, OHIO
SOLD BY PHOTO COPY SUPPLY, MAULDIN, S. C.

FILE NUMBER DATE OF RECORD	MORTGAGEES FAMILY NAMES	GIVEN NAMES ABCDEFGHIJ	GIVEN NAMES JKLMNO	GIVEN NAMES PQRSTUVWXYZ	MORTGAGORS	BOOK	PAGE	Amount	BRIEF DESCRIPTION, LOCATION, ETC. (Not Warranted)
3 9641 Mar 2 1988 54988	Atlantic	Cooperat. Enterprises, Inc.			Narry H. Case, Jr. et al	1917	431	8,150	2d Am map of Stonewood Lot 80 Brookhaven Dr. + Haverhill Dr.
June 13, 1989 11443	"	" "	" "	corp.	Harold W. Chapman et al	1938	834	23,688	Sub. Lots 1 and 2 Woodland Heights
Sept 1, 1988 11444	"			corp. Securities	William W. Wilkins, Jr. et al	1958	48	12,000	Lot 1 Craigwood Dr Forest Sec 3
Sept 1, 1988 13731	"			corp. Securities	David M. Bridger et al	1958	50	12,000	Lot 24 Batesville Rd. Batesville Sec 2
Sept 15, 1988 16628	"	Indexed in error see S+K Book		corp. Securities	Classic Properties, Inc.	1960	874	75,000	Lot 79 Hunter Woods Phase 2 88-3283
Oct 3, 1988 19177	"	Financial Federal			Landing Run Ltd. Pkasp et al				Fifteen - 2 tract - East North St Village
Oct 18, 1988 1284	"	C.S.A.C.		Atlanta	Curtis Davis et al	1967	233	11,187	Lot 145 Flower Dr. Pine Hill
Jan 10, 1989 7580	"	C.S.A.C.		Atlanta	Leonard B. Power et al	1982	697	3,124	Dimpsonville Pt lots 34 + 35 Dollygate Court
Feb 21, 1989 33189	"	C.S.A.C.		Atlanta	J. M. Noll et al	1989	776	11,739	Blendale Mauldin Lot 78 + pt lot 77 Fairfield Dr.
July 28, 1989 38630	"			Corp. Securities	Golden Strip Inc. Classic Properties of the et al	2019	163	70,000	Lot 15 Fowler Woods Sec 2.
Aug 25, 1989 "	"	C.S.A.C.			Dwette Anderson Surrath et al	2024	591		Mtg Assign to First Family Financial Service Bureau Inc. For Mtg on Bk 1988 pg. 413
56664 Dec 18, 1989	"	C.S.A.C. Inc.			Harward J. Mahon et al	2046	306	3,333	Lot 29 Wilton St