

INDIRECT or MORTGAGEE Index to Real Estate Mortgages — Greenville County, S. C.

REG. U. S. PAT. OFFICE *Chas McCott* County Indexes Since 1888 An Identifying Trade Mark

☞ Open at Proper Tab according to First Letter or Letters of Name and refer to Buff Sub-Index sheet for page reference.

COTT FAMILY NAME INDEX No. 75 © 1949
MADE BY THE COTT INDEX COMPANY, COLUMBUS, OHIO
SOLD BY WALKER, EVANS & COGSWELL CO., CHARLESTON, S.C.

(A)

FILE NUMBER DATE OF RECORD	MORTGAGEES FAMILY NAMES	GIVEN NAMES ABCDEFGHIJ	GIVEN NAMES JKLMNOPQ	GIVEN NAMES RSTUVWXYZ	MORTGAGORS	BOOK	PAGE	Amount	BRIEF DESCRIPTION, LOCATION, ETC. (Not Warranted)
15810 Jan. 2, 1975	Aiken				Speir, Inc. James E. Lee, et al	Re-Record 1330	671	.00 25,600	Chick Springs, Sec. 3 Lot 44 Darby court
15996 Jan. 3, 1975	"			" "	James O. Merritt, M. D.	1330	701	.00 4,5950	Lot 88 Coach Hills
16149 Jan. 7, 1975	"			" "	Carroll D. Massey	Re-Record 1330	817	.00 13,700	Lot 11 Albert Taylor
16228 Jan. 8, 1975	"			" "	Roger James Runian	Re-Record 1331	70	.00 19,150	Blk. f Stone Estate Unit 2 Lots 21 & 22 Baker St.
16552 Jan. 13, 1975	"			" "	Fletcher M. Phillips, et al	1331	394		Int. mtg. see Rem Book 1300 page 525 Release Lien by Judgment Release 13,454
16552 Jan. 13, 1975	"		Loan + Security Co.		James E. Barrett, et al	1331	396		Int. mtg. see Rem Book 1224 pg. 441 Release Lien by Judgment Release 13,455
17635 Jan. 27, 1975	Aiken				Speir, Inc. Lamar O. Wiggins, Jr.	Re Record 1332	40	.00 20,000	Lot 106 Sherwood Forest
17914 Jan. 30, 1975	"			" "	Linda K. Massingale	1332	261	.00 8,500	Lot 7 Florida ave.
18139 Feb. 3, 1975	"			" "	Donald D. Perry, et al	1332	459	.00 21,000	Bennett St. N. hills also Per. Prop. Lots 17 & 18 Russell ave. +
18140 Feb. 3, 1975	"			" "	Cornelius Cross	1332	463	.00 13,900	Lot 14 Dargy ave. S. hills
18205 Feb. 4, 1975	"			" "	James E. Lee, et al	Re-Record 1332	591		Assigned to Government Nat'l Mtg. Com For mtg. see Rem St. 1327 pg. 289
18558 Feb. 7, 1975	"			" "	Johnny Earl Stallworth	Re-Record 1332	591	.00	4 re- record 1330 pg. 671 "Sylvan Hills"
18573 Feb. 7, 1975	"			" "	William J. Chumbley	1332	814	.00 12,400	Lot 14 Collinson Rd.
18806 Feb. 11, 1975	"			" "	Clyde E. Mason, et al	1332	833	.00 13,000	Lot 36 Palmetto ave.
19220 Feb. 18, 1975	"			" "	archie McNeering, et al	1333	1	.00 8,900	Lot 12 Oak Dr.
						1333	302	.00 8,100	Norwood Hgts. Lot 34 Vance St.

INDIRECT or MORTGAGEE Index to Real Estate Mortgages — Greenville County, S. C.

REG. U. S. PAT OFFICE *Chas McCott* County Indexes Since 1888 An Identifying Trade Mark


Open at Proper Tab according to First Letter or Letters of Name and refer to Buff Sub-Index sheet for page reference.

COTT FAMILY NAME INDEX No. 75 © 1949 MADE BY THE COTT INDEX COMPANY, COLUMBUS, OHIO SOLD BY WALKER, EVANS & COGSWELL CO., CHARLESTON, S.C.

FILE NUMBER DATE OF RECORD	MORTGAGEES FAMILY NAMES	GIVEN NAMES ABCDEFGHIJ	GIVEN NAMES JKLMNO	GIVEN NAMES PQRSTUVWXYZ	MORTGAGORS	BOOK	PAGE	Amount	BRIEF DESCRIPTION, LOCATION, ETC. (Not Warranted)
20136 Feb. 28, 1975	Aiken -			Speir, Inc.	Keith E. Yockey, et al	1333	980	.00 14,400	Lot 1, Fairfield Pl.
20178 Feb. 28, 1975	"			"	William B. Hardin, Jr.	1334	23	.00 12,500	Lot 2 Albert Taylor, Prost.
20266 Mar. 3, 1975	"			"	O.C. Bungarner, et al	1334	115	.00 26,000	"Laywood" Driville Rd. Lots 26 & 27 Surman Hill Rd.
20267 Mar. 3, 1975	"			"	Danesan Sundaresan, et al	1334	109	.00 37,000	"Del Norte Gate, Sec. II Lot 294 Del Norte Lane
20291 Mar. 3, 1975	"			"	Danesan Sundaresan, et al	1334	113	.00	Assn'ty. see R.E.M. bk 1334 pg. 109 Assigned to Bankers Trust of S.C.
20292 Mar. 3, 1975	"			"	Danesan Sundaresan, et al	1334	114	.00	Assn'ty. see R.E.M. bk 1334 pg. 109 Assigned to Fed. Home Loan Mtg. Corp.
20637 Mar. 6, 1975	"			"	Johnny Earl Stallworth	1334	398	.00 12,400	"Sylvan Hills" Lot 17 Collinsons Pl.
20808 Mar. 10, 1975	"			"	James C. Butler, et al	1334	562	.00 38,150	"Mountainbrook" Lot 61 Eagle Ridge Lane
20805 Mar. 10, 1975	"			"	Tommy Lee Edwards, Jr.	1334	572	.00 31,500	"Meadowood" Lot 10 Meadowood Dr.
2179 Mar. 12, 1975	"			"	James C. Butler, et al (aka William Jerry Chumbley)	1334	200	.00	Assn'ty. see R.E.M. bk 1334 pg. 109 Assigned to Bankers Trust of S.C.
21054 Mar. 12, 1975	"			"	William J. Chumbley, et al	1334	733	.00 13,000	Lot 36 Palmetto ave.
21107 Mar. 15, 1975	"			"	James F. McVie, et al	1334	610	.00	Assn'ty. see R.E.M. bk 1334 pg. 109 Assigned to Bankers Trust of S.C.
21121 Mar. 13, 1975	"			"	Center, Dev. Co. a partn.	1334	410	.00	Assn'ty. see R.E.M. bk 1334 pg. 109 Assigned to Bankers Trust of S.C.
21392 Mar. 17, 1975	"			"	Children's medical	1334	783	.00 350,000	Lot 37 Pelham Pointe Assn'ty. see R.E.M. bk 1334 pg. 109 Assigned to Bankers Trust of S.C.
21515 Mar. 17, 1975	"			"	Allen J. Smith, et al	1335	51	.00	Assn'ty. see R.E.M. bk 1334 pg. 109 Assigned to Bankers Trust of S.C.
21515 Mar. 17, 1975	"			"	"	1335	58	.00	Assn'ty. see R.E.M. bk 1334 pg. 109 Assigned to Bankers Trust of S.C.

INDIRECT or MORTGAGEE Index to Real Estate Mortgages — Greenville County, S. C.

REG. U. S. PAT. OFFICE *Chas McCath* County Indexes Since 1888 An Identifying Trade Mark

 Open at Proper Tab according to First Letter or Letters of Name and refer to Buff Sub-Index sheet for page reference.

COTT FAMILY NAME INDEX No. 75 © 1949
MADE BY THE COTT INDEX COMPANY, COLUMBUS, OHIO
SOLD BY WALKER, EVANS & COGSWELL CO., CHARLESTON, S.C.

1
(B)

FILE NUMBER DATE OF RECORD	MORTGAGEES FAMILY NAMES	GIVEN NAMES ABCDEFGH	GIVEN NAMES IJKLMNO	GIVEN NAMES PQRSTUVWXYZ	MORTGAGORS	BOOK	PAGE	Amount	BRIEF DESCRIPTION, LOCATION, ETC. (Not Warranted)
21331 Mar. 17, 1975	Aiken				Speir, Inc. <i>allen J. Smith, et al</i>	1334	929	37,000	Sec. 3 "Edwards Forest" Lot 43 wood creek Dr.
21651 Mar. 20, 1975	"			" "	<i>Kenneth D. Crisp et al</i>	1335	196	13,900	Pt. lot 4 Yarrow Rd.
21840 Mar. 21, 1975	"	LIEN RELEASED DONNIE S. TANKERSLEY S. M. C. # 18072		" "	<i>Robert C. Sullivan et al</i>	1335	330	17,900	Vardry-Vale Sec. 2 Lot 55 Hedada Lane
21870 Mar. 21, 1975	"			" "	<i>Michael L. Brown et al</i>	1335	357	22,000	Sam. J. Smith Holland Mill Lot 6 County Rd. Frost.
22696 Apr. 2, 1975	"			" "	<i>Charles W. Braswell et al</i>	1336	99	25,750	Sec. 112 Lot 111 "Western Hills"
22855 Apr. 3, 1975	"			" "	<i>Robert Wayne Leroy et al</i>	1336	169	40,000	Road Hgts. Lot 20 Lari Dr. Wambuff
23053 April 7, 1975	"			" "	<i>Paul G. Strange et al</i>	1336	475		Assigned to The Western & Southern Life Insurance Co. - for mty.
" "	"			" "	" " "	1336	475		see REm book 1329 pg. 93
23053 April 7, 1975	"			" "	<i>David H. Mead et al</i>	1336	476		Assigned to The Western & Southern Life Ins. Co. - for mty. see REm book 1330 pg. 164
" "	"			" "	" " "	1336	476		for mty. see REm bk. 1332 pg. 463
" "	"			" "	<i>Cornelius Cross</i>	1336	477		Assigned to Western & Sou. Life Ins. Co. for mty. see REm bk. 1332 pg. 459
" "	"			" "	<i>Donald J. Perry et al</i>	1336	478		Assigned to Western & Sou. Life Ins. Co. for mty. see REm bk. 1334 pg. 415
" "	"			" "	<i>J. C. Bumgarner et al</i>	1336	479		Assigned to Western & Sou. Life Ins. Co. for mty. see REm bk. 1334 pg. 57
" "	"			" "	<i>Tommy Lee Edwards, Jr.</i>	1336	480		Assigned to The Western & Sou. Life Ins. Co. for mty. see REm bk. 1334 pg. 43
" "	"			" "	<i>William B. Nardin, Jr. et al</i>	1336	481		Assigned to The Western & Sou. Life Ins. Co. for mty. see REm bk. 1334 pg. 733
23053 Apr. 7, 1975	"			" "	<i>5/8 William Jerry William J. Chumbley et al</i>	1336	482		for mty. see REm bk. 1334 pg. 733 Assigned to Western & Sou. Life Ins. Co.

INDIRECT or MORTGAGEE Index to Real Estate Mortgages — Greenville County, S. C.

REG. U. S. PAT. OFFICE *Chas. McCott* County Indexes Since 1888 An Identifying Trade Mark

Open at Proper Tab according to First Letter or Letters of Name and refer to Buff Sub-Index sheet for page reference.

COTT FAMILY NAME INDEX No. 75 © 1949
MADE BY THE COTT INDEX COMPANY, COLUMBUS, OHIO
SOLD BY WALKER, EVANS & COGSWELL CO., CHARLESTON, S.C.

FILE NUMBER DATE OF RECORD	MORTGAGEES FAMILY NAMES	GIVEN NAMES ABCDEFGHIJ	GIVEN NAMES JKLMNO	GIVEN NAMES PQRSTUVWXYZ	MORTGAGORS	BOOK	PAGE	Amount	BRIEF DESCRIPTION, LOCATION, ETC. (Not Warranted)
23022 Apr. 7, 1975	Aiken -			Speir, Inc.	Allen Wayne Moore	1336	331	19,800	00 "N/A" H. lot 68 "Kirkwood"
23110 Apr. 7, 1975	"			"	William B. Hardin, Jr.	1336	354	12,500	00 Re-Record Asphy Lot 2 Albert Taylor
23122 Apr. 7, 1975	"			"	William E. Orr	1336	378	13,000	00 "Crestwood" Lot 54 N. Estate Dr.
23318 Apr. 9, 1975	"			"	Nera Sims, et al	1336	604	18,350	00 Augusta Road Ranches Lot 215 De'villes ave.
23502 April 10, 1975	"			"	Peter F. Dillard, et al	1336	757		00 For mtg. see REM bk. 1336 pg. 753 Assigned to Bank of America
23512 April 10, 1975	"			"	Peter F. Dillard, et al	1336	758		00 For mtg. see REM bk. 1336 pg. 753 Assigned to Fed. Home Loan Bk. of S.C.
23492 Apr. 10, 1975	"			"	Peter F. Dillard, et al	1336	753	37,950	00 "De Parte Est." Sec. 5 Lot 437 Bransfield Rd.
23741 April 14, 1975	"			"	Children's Medical Center Dev. Co. a partner	1336	944		00 For mtg. see REM bk. 1334 pg. 783 Assigned to Home Security Life Ins. Co.
23677 Apr. 14, 1975	"			"	Charles Robert Christman	1336	912	25,900	00 Lot 22 + Walker Rd. S. side of For mtg. see REM bk. 1334 pg. 783
23878 April 16, 1975	"	Loan & Security Co.			Dennis Altan McBarley	1337	71		00 Release him by Judgment of Court 12-11-75 For mtg. see REM bk. 1334 pg. 783
23878 April 16, 1975	"	Loan & Security Co.			Kipling E. Edens	1337	72		00 Release him by Judgment of Court 12-11-75
23834 Apr. 15, 1975	"			Speir, Inc.	Roderick Connell, et al	1336	992	12,500	00 Plant 21. East Lot 65 abney mls. Referred
24691 April 24, 1975	"			Speir, Inc.	Donald Wayne Anderson	1337	714		00 For mtg. see REM bk. 1336 pg. 623 Re-assigned to Aiken - Speir, Inc.
24691 April 24, 1975	"			"	Francis L. Strach	1337	705		00 For mtg. see REM bk. 1325 page 79 Re-assigned to Aiken - Speir, Inc.
24691 April 24, 1975	"			"	Anthony Eddie Phillips	1337	706		00 For mtg. see REM bk. 1317 page 733 Re-assigned to Aiken - Speir, Inc.
24691 April 24, 1975	"			"	H. Eugene Hendrix, Jr.	1337	707		00 For mtg. see REM bk. 1324 pg. 442 Re-assigned to Aiken - Speir, Inc.

INDIRECT or MORTGAGEE Index to Real Estate Mortgages — Greenville County, S. C.

REG. U. S. PAT. OFFICE *Chas McCulloch* County Indexes Since 1888 An Identifying Trade Mark

Open at Proper Tab according to First Letter or Letters of Name and refer to Buff Sub-Index sheet for page reference.

COTT FAMILY NAME INDEX No. 75 © 1949
MADE BY THE COTT INDEX COMPANY, COLUMBUS, OHIO
SOLD BY WALKER, EVANS & COGSWELL CO., CHARLESTON, S.C.

(C)

FILE NUMBER DATE OF RECORD	MORTGAGEES FAMILY NAMES	GIVEN NAMES ABCDEFGH	GIVEN NAMES IJKLMNO	GIVEN NAMES PQRSTUVWXYZ	MORTGAGORS	BOOK	PAGE	Amount	BRIEF DESCRIPTION, LOCATION, ETC. (Not Warranted)
24859 Apr. 25, 1975	Aiken				Speir, Inc. <i>etal</i>	1337	731	39,850	"Coach Hill" Lot 141 Coach Hill Dr.
24846 Apr. 25, 1975	"			"	Luther M. Henderson	1337	758	16,600	"Glenn Farms" Pt. lot 18 Glenn Rd. Sec. A
25134 April 30, 1975	"			"	Kenneth Wayne Martin	1338	109		2nd Mtg. see Rem. Bk. 1337 pg. 731 Assigned to Bankers Trust of S.C.
25138 April 30, 1975	"			"	Kenneth Wayne Martin	1338	105		2nd Mtg. see Rem. Bk. 1337 pg. 731 Assigned to Fed. Home Loan Mtg. Corp.
25213 April 30, 1975	"			"	Ganeran Sundaresan	1338	58	37,000	White Lake Lot 294 Del. White Lane, Del.
25505 May 2, 1975	"			"	Ronald E. Headen	1338	287	15,900	Lot 8 Cochran St. : Dampney
25435 May 2, 1975	"			"	Joseph C. Bosker, Jr.	1338	290	26,400	Lot 46 Blacktop Rd. Chick Pige
25516 May 2, 1975	"			"	Joseph C. Bosker, Jr.	1338	309		2nd Mtg. see Rem. Bk. 1338 pg. 290 Assigned to Davis Nat'l Mtg. Assoc.
25513 May 2, 1975	"			"	Ganeran Sundaresan	1338	304		Assigned to Bankers Trust of S.C. 1st Mtg. see Rem. Bk. 1334 pg. 109 & Rem. Bk. 1338 pg. 58
25513 May 2, 1975	"			"	Ganeran Sundaresan	1338	305		Assigned to Fed. Home Loan Mtg. Corp. 1st Mtg. see Rem. Bk. 1334 pg. 109 & Rem. Bk. 1338 pg. 58
26092 May 9, 1975	"			"	William David Terry	1338	841	13,900	(Hagermanville St.) "Limerdale" add Lot 46 Sulphur Spgs. Dr.
26336 May 13, 1975	"			"	Jammy B. Wessinger	1339	14	50,000	Sec. I "Sugar Creek" Lot 286 Silver Creek Rd.
26408 May 14, 1975	"			"	Ronald D. McPeck	1339	81	13,300	Lot 395 Pleasant Valley
26675 May 16, 1975	"			"	Walter David Leonard, III	1339	275	37,050	Mountainbrookel Lot 12 Eagle Ridge Lane,

INDIRECT or MORTGAGEE Index to Real Estate Mortgages — Greenville County, S. C.

REG. U. S. PAT. OFFICE *Chas. McCott* County Indexes Since 1888
An Identifying Trade Mark


Open at Proper Tab according to First Letter or Letters of Name and refer to Buff Sub-Index sheet for page reference.

COTT FAMILY NAME INDEX No. 75 © 1949
MADE BY THE COTT INDEX COMPANY, COLUMBUS, OHIO
SOLD BY WALKER, EVANS & COGSWELL CO., CHARLESTON, S. C.

FILE NUMBER DATE OF RECORD	MORTGAGEES FAMILY NAMES	GIVEN NAMES ABCDEFGHIJ	GIVEN NAMES JKLMNO	GIVEN NAMES PQRSTUVWXYZ	MORTGAGORS	BOOK	PAGE	Amount	BRIEF DESCRIPTION, LOCATION, ETC. (Not Warranted)
26675 May 16, 1975	Aiken			Speir, Inc.	^{that} Leo Gary William	1339	279	40,600	"Coach Hills" Lot 160 Coach Hills Dr., For mtg. see R.E.M. Bk. 1337 page 731
26895 May 19, 1975	"			"	^{et al} Kenneth Wayne Martin	1339	539		Assigned to Fed. Home Loan Mtg. Corp. For mtg. see R.E.M. Bk. 1339 pg. 275
26894 May 19, 1975	"			"	^{et al} Walter David Leonard III	1339	543		Assigned to Bankers Trust of S.C. For mtg. see R.E.M. Bk. 1339 pg. 275
26894 May 19, 1975	"			"	"	1339	544		Assigned to Fed. Home Loan Mtg. Corp. For mtg. see R.E.M. Bk. 1339 pg. 279
26893 May 19, 1975	"			"	^{et al} Leo Gary William	1339	545		Assigned to Bankers Trust of S.C. For mtg. see R.E.M. Bk. 1339 pg. 279
26893 May 19, 1975	"			"	"	1339	546		Assigned to Fed. Home Loan Mtg. Corp.
26905 May 19, 1975	"			"	Lennie H. Moran	1331	412	23,311	"Chick Spg. Sec. 6" Lot 72 Chick Spg. Sec. 6 For mtg. see R.E.M. Bk. 1337 pg. 405
26896 May 19, 1975	"			"	"	1331	464		Assigned to First Nat'l Mtg. Assn.
27274 May 22, 1975	"			"	^{that} Jerry J. Balcombe	1339	748	22,011	"Westwood" Sec. 6 1/2 Mills Lot 674 Adler Dr., For mtg. see R.E.M. Bk. 1334 pg. 23 & Re Record 1336 pg. 354
27285 May 22, 1975	"			"	^{et al} William B. Hardin, Jr.	1339	809		Assigned to The Western & Sou. Life Ins. Co. For mtg. see R.E.M. Bk. 699 page 317
27284 May 22, 1975	"	Loan + Security Co.			James Edward Poston	1339	810		Assigned to Brondage Savings Bank - For mtg. see R.E.M. Bk. 679 page 413
27284 May 22, 1975	"	Loan + Security Co.			Jesse Nixon, Jr.	1339	811		Assigned to Brondage Savings Bank - For mtg. see R.E.M. Bk. 680 page 475
27284 May 22, 1975	"	Loan + Security Co.			Albert Clifton O'Shields	1339	812		Assigned to Brondage Savings Bank - For mtg. see R.E.M. Bk. 672 pg. 467
27284 May 22, 1975	"	Loan + Security Co.			Harry T. Terry	1339	813		Assigned to Brondage Savings Bank - For mtg. see R.E.M. Bk. 679 pg. 119
27485 May 22, 1975	"	Loan + Security Co.			Henry James Kluge	1339	814		Assigned to Brondage Savings Bank - For mtg. see R.E.M. Bk. 1339 pg. 748
27485 May 23, 1975	"			Speir, Inc.	^{et al} Jerry J. Balcombe	1339	976		Assigned to Bankers Trust of S.C.

INDIRECT or MORTGAGEE Index to Real Estate Mortgages — Greenville County, S. C.

REC. U. S. PAT. OFFICE *Chas McCott* County Indexes Since 1888 An Identifying Trade Mark

 Open at Proper Tab according to First Letter or Letters of Name and refer to Buff Sub-Index sheet for page reference.

COTT FAMILY NAME INDEX No. 75 © 1949
MADE BY THE COTT INDEX COMPANY, COLUMBUS, OHIO
SOLD BY WALKER, EVANS & COGSWELL CO., CHARLESTON, S.C.

(D)

FILE NUMBER DATE OF RECORD	MORTGAGEES FAMILY NAMES	GIVEN NAMES ABCDEFGH	GIVEN NAMES IJKLMNO	GIVEN NAMES PQRSTUWXYZ	MORTGAGORS	BOOK	PAGE	Amount	BRIEF DESCRIPTION, LOCATION, ETC. (Not Warranted)
27485 May 23, 1975	Aiken			Speir, Inc.	Jerry J. Balcomb, et al	1339	975		Jointly. see R.E.M. Bk. 1339 pg. 748 Assigned to Fed. Home Loan Mtg. Corp.
27484 May 23, 1975	"			"	Tommy B. Wessinger, et al	1339	977		Jointly. see R.E.M. Bk. 1339 pg. 14 Assigned to Bankers Trust of S.C.
27439 May 23, 1975	"			"	Jack D. Dixon, et al	1339	841	40,300	"Coach Hills" Lot 101 Dammwood Dr.
27516 May 26, 1975	"			"	Rubin Gary, et al	1339	979	13,450	Lot 23 Pleasant Ridge and Augusta Rd. Ranches
27550 May 26, 1975	"			"	Lloyd C. Dandy, et al	1340	1	16,950	Lot 219, De Duffles ave.
27812 May 28, 1975	"			"	Robert C. Sullivan, et al	1340	315		Jointly. see R.E.M. Bk. 1335 pg. 330 Assigned to Fed. Nat'l Mtg. Assn.
27812 May 28, 1975	"			"	Kenneth D. Crisp, et al	1340	316		Jointly. see R.E.M. Bk. 1340 pg. 316 Assigned to Fed. Nat'l Mtg. Assn.
27812 May 28, 1975	"			"	Michael L. Brown, et al	1340	317		Jointly. see R.E.M. Bk. 1335 pg. 357 Assigned to Fed. Nat'l Mtg. Assn.
27812 May 28, 1975	"			"	Charles W. Braumell, et al	1340	318		Jointly. see R.E.M. Bk. 1336 pg. 99 Assigned to Fed. Nat'l Mtg. Assn.
27812 May 28, 1975	"			"	Vera Ann, et al	1340	319		Jointly. see R.E.M. Bk. 1336 pg. 604 Assigned to Fed. Nat'l Mtg. Assn.
27810 May 28, 1975	"			"	Jack D. Dixon, et al	1340	322		Jointly. see R.E.M. Bk. 1339 pg. 841 Assigned to Bankers Trust of S.C.
27810 May 28, 1975	"			"	Jack D. Dixon, et al	1340	323		Jointly. see R.E.M. Bk. 1339 pg. 841 Assigned to Bankers Trust of S.C.
27848 May 28, 1975	"			"	Dale E. Warren, et al	1340	247	14,300	Property Lot 22 Albert Taylor
27853 May 28, 1975	"			"	Donnie C. Loftis, et al	1340	250	26,500	Fletcher Black Forest Lot 1 Burtley Dr. Sub.
28066 May 30, 1975	"			"	Charles Robert Christman, et al	1340	519		Jointly. see R.E.M. Bk. 1336 pg. 908 Assigned to Fed. Nat'l Mtg. Assn.
"	"			"	Allen Wayne Moore	1340	520		Jointly. see R.E.M. Bk. 1336 pg. 331 Assigned to Fed. Nat'l Mtg. Assn.

INDIRECT or MORTGAGEE Index to Real Estate Mortgages — Greenville County, S. C.

REC. U. S. PAT. OFFICE *Chas McCott* County Indexes Since 1888 An Identifying Trade Mark

Open at Proper Tab according to First Letter or Letters of Name and refer to Buff Sub-Index sheet for page reference.

COTT FAMILY NAME INDEX No. 75 © 1949
MADE BY THE COTT INDEX COMPANY, COLUMBUS, OHIO
SOLD BY WALKER, EVANS & COGSWELL CO., CHARLESTON, S. C.

FILE NUMBER DATE OF RECORD	MORTGAGEES FAMILY NAMES	GIVEN NAMES ABCDEFGH	GIVEN NAMES IJKLMNO	GIVEN NAMES PQRSTUVWXYZ	MORTGAGORS	BOOK	PAGE	Amount	BRIEF DESCRIPTION, LOCATION, ETC. (Not Warranted)
28066 May 30, 1975	Aiken			<i>Spear, Inc.</i>	Robert Wayne Leroy ^{hd}	1340	521		For mty. see Rem. Bk. 1336 pg. 169 Assigned to Fed. Nat'l Mty. Assn.
28047 May 30, 1975	"			" "	Stuart W. Hall ^{hd}	1340	437	18,108	"Flesh meadow Farms" Tract # Lot 61 Brookview Dr.
28292 June 2, 1975	"			" "	Luther M. Henderson ^{hd}	1340	710		For mty. see Rem. Bk. 1337 pg. 758 Assigned to Fed. Nat'l Mty. Assn.
28618 June 5, 1975	"			" "	Eugene P. Singleton ^{hd}	1340	956	12,400	"Blenn Farms" Pl. lot 7 5th. C Blenn Cr.
28619 June 5, 1975	"			" "	Leo Gray William ^{hd}	Re-Record		.00	"Coach Mills" Lot 163 Coach Mills dr.
28876 June 6, 1975	"			" "	James C. Sosehee Jr. ^{hd}	1341	101	27,700	Welcome acres Lot 34 alaha Dr. (Cole Rd.)
29032 June 9, 1975	"			" "	Surman Pace Datewood ^{hd}	1341	267	18,400	Lee Tract Lot 9 Lumbert Lane
29109 June 10, 1975	"		Loan & Security Co.		William V. Smith	1341	378		For mty. see Rem. Bk. 1136 page 117 Release Lien by Judgment Roll # M-1379
29109 June 10, 1975	"		Loan & Security Co.		John H. Barbara	1341	385		For mty. see Rem. Bk. 1155 pg. 573 Release Lien by Judgment Roll # M-2101
29201 June 16, 1975	"			<i>Spear, Inc.</i>	William E. Orr ^{hd}	1341	470		For mty. see Rem. Bk. 1336 page 378 Assigned to Western & Son Life Ins. Co.
29201 June 11, 1975	"			<i>Spear, Inc.</i>	Roderick Connell ^{hd}	1341	471		For mty. see Rem. Bk. 1326 pg. 992 Assigned to Western & Son Life Ins. Co.
29526 June 13, 1975	"			" "	Leo Gray William ^{hd}	1341	726		Assign to Rem. Bk. 1336 pg. 169
"	"			" "	" " "	1341	726		For mty. see Rem. Bk. 1337 pg. 2117
29811 June 18, 1975	"			" "	Lonnie U. Moran ^{hd}	1341	947		Assigned to Fed. Home Mty. Corp. For mty. see Rem. Bk. 1337 pg. 2117 Re-Record Bk. 1341 pg. 1

INDIRECT or MORTGAGEE Index to Real Estate Mortgages — Greenville County, S. C. 1

REG. U. S. PAT. OFFICE *Chas McCorkle* County Indexes Since 1888 An Identifying Trade Mark

Open at Proper Tab according to First Letter or Letters of Name and refer to Buff Sub-Index sheet for page reference.

COTT FAMILY NAME INDEX No. 75 © 1949
MADE BY THE COTT INDEX COMPANY, COLUMBUS, OHIO
SOLD BY WALKER, EVANS & COGSWELL CO., CHARLESTON, S.C.

(E)

FILE NUMBER DATE OF RECORD	MORTGAGEES FAMILY NAMES	GIVEN NAMES ABCDEFGH	GIVEN NAMES IJKLMNO	GIVEN NAMES PQRSTUVWXYZ	MORTGAGORS	BOOK	PAGE	Amount	BRIEF DESCRIPTION, LOCATION, ETC. (Not Warranted)
29835 Jun. 18, 1975	Aiken -			Speir, Inc	<i>et al</i> Herbert J. Kyall	1341	964	10,100	Patrick D. Farmer, <i>et al</i> Lot 14 Oak Dr., Prost.
36186 Jun. 20, 1975	"			" "	<i>et al</i> Billy Lee Padgett	1342	225	35,350	Lot 97 Coach Hills
30410 June 24, 1975	"			" "	<i>et al</i> Michael E. Munafu	1342	431		For mtg. on REM BK. 1342 pg. 428 Assigned to Br'n Nat'l Mtg. Assn.
30409 Jun. 24, 1975	"			" "	<i>et al</i> Michall E. Munafu	1342	428	35,700	Lot 190 Red Fox Ct. (Plot of Alham woods) now "Coach Hills Sec. 2-B"
"	"			" "	" " "	1342	428		
30633 June 24, 1975	"								
82 Jul. 1, 1975	"			Speir, Inc.	<i>et al</i> Gary Harrison	1342	967	14,400	Meadowbrook Farms Lot 37 Lorraine Dr.
89 Jul. 1, 1975	"			" "	<i>et al</i> Lawrence H. Wright	1342	970	16,700	Forest Ests. Lot 65 Brantford Lane, Dgh. Hill
83 Jul. 1, 1975	"			" "	<i>et al</i> Eldo C. Knobe, Jr.	1342	973	12,400	Lot 3 Good St. Sec. A.
371 July 3, 1975	"			" "	<i>et al</i> Eugene D. Sengler	1342	217		Assigned to Br'n Nat'l Mtg. Assn.
37 July 3, 1975	"			" "	<i>et al</i> William David Jones	1343	220		Assigned to Br'n Nat'l Mtg. Assn.
515 July 7, 1975	"			" "	<i>et al</i> Furman Pace Gatewood	1343	419		For mtg. on REM Book 1344 pg. 264 Assigned to Fed. Nat'l Mtg. Assn.
804 July 10, 1975	"			" "	<i>et al</i> Billy Lee Padgett	1343	612		For mtg. on REM BK. 1342 pg. 225 Assigned to Banker Trust of S.C.

INDIRECT or MORTGAGEE Index to Real Estate Mortgages — Greenville County, S. C.

REG. U. S. PAT. OFFICE *Chas. McCott* County Indexes Since 1888 An Identifying Trade Mark


Open at Proper Tab according to First Letter or Letters of Name and refer to Buff Sub-Index sheet for page reference.

COTT FAMILY NAME INDEX No. 75 © 1949
MADE BY THE COTT INDEX COMPANY, COLUMBUS, OHIO
SOLD BY WALKER, EVANS & COGSWELL CO., CHARLESTON, S.C.

FILE NUMBER DATE OF RECORD	MORTGAGEES FAMILY NAMES	GIVEN NAMES ABCDEFGH	GIVEN NAMES IJKLMNO	GIVEN NAMES PQRSTUVWXYZ	MORTGAGORS	BOOK	PAGE	Amount	BRIEF DESCRIPTION, LOCATION, ETC. (Not Warranted)
803 July 10, 1975	Aiken				<i>Speir, Inc. Billy Lee Padgett et al</i>	1342	611		<i>See mtg. see R.E.M. Bk. 1342 pg. 225 Assigned to Fed. Nat'l Mtg. Assn. - on Carolina St. "Jere Estate"</i>
1268 July 15, 1975	"				<i>" " Lewis E. Lawrence, et al</i>	1343	755	17,400	<i>Re-Road on new Coach Hills Sec 2-B Lot 14 Cor. Staunton Bridge Rd. &</i>
1322 July 16, 1975	"				<i>" " Michael E. Munafos</i>	1343	F12	35,700	<i>Re-Road Lot 114 Red Fox Ct. (Plat Pelham Woods)</i>
1360 July 16, 1975	"				<i>" " " " "</i>	1344	14		<i>Assigned to Fed. Nat'l Mtg. Assn. for mtg. see R.E.M. Bk. 1342 pg. 225</i>
1439 July 17, 1975	"				<i>" " Donnie C. Loftin et al</i>	1344	111		<i>Re-Road 1344 14 } Assigned to the Western & Sov. Life Ins. Co. for mtg. see R.E.M. Bk. 1342 page 250</i>
1452 July 17, 1975	"				<i>" " Williams Kirby et al</i>	1344	27		<i>Assigned to the Western & Sov. Life Ins. Co. for mtg. see R.E.M. Bk. 1342 page 250</i>
1703 July 21, 1975	"				<i>" " Dennis B. Carithers</i>	1344	273	22,600	<i>Assigned to the Western & Sov. Life Ins. Co. for mtg. see R.E.M. Bk. 1342 page 250</i>
1866 July 22, 1975	"				<i>" " James R. Ingram, et al</i>	1344	227	20,000	<i>Assigned to the Western & Sov. Life Ins. Co. for mtg. see R.E.M. Bk. 1342 page 250</i>
1811 " 22, 1975	"				<i>" " " " "</i>				<i>75-6301 Rd. Furniture - Lot 9, Rocky Slope</i>
2441 July 29, 1975	"				<i>" " Rubin Gary, et al</i>	1344	979		<i>Assigned to Fed. Nat'l Mtg. Assn. See mtg. see R.E.M. Bk. 1339 page 979</i>
2441 July 29, 1975	"				<i>" " Lloyd C. Dendy, et al</i>	1344	980		<i>Assigned to Fed. Nat'l Mtg. Assn. See mtg. see R.E.M. Bk. 1340 page 1</i>
2473 July 29, 1975	"				<i>" " Matthew S. Prichard et al</i>	1344	370	10,950	<i>Assigned to Fed. Nat'l Mtg. Assn. See mtg. see R.E.M. Bk. 1340 page 1</i>
2503 July 29, 1975	"				<i>" " Lee Ray Harrison</i>	1344	377	10,400	<i>Assigned to Fed. Nat'l Mtg. Assn. See mtg. see R.E.M. Bk. 1340 page 1</i>
2574 July 30, 1975	"				<i>" " David Bruce Cooper et al</i>	1345	10	14,000	<i>Assigned to Fed. Nat'l Mtg. Assn. See mtg. see R.E.M. Bk. 1340 page 1</i>
2771 July 31, 1975	"				<i>" " Jerry Scott Lanford</i>	1345	124	17,800	<i>Assigned to Fed. Nat'l Mtg. Assn. See mtg. see R.E.M. Bk. 1340 page 1</i>

INDIRECT or MORTGAGEE Index to Real Estate Mortgages — Greenville County, S. C.

REG. U. S. PAT. OFFICE *Chas McCorkle* County Indexes Since 1888 An Identifying Trade Mark

 Open at Proper Tab according to First Letter or Letters of Name and refer to Buff Sub-Index sheet for page reference.

COTT FAMILY NAME INDEX No. 75 © 1949
MADE BY THE COTT INDEX COMPANY, COLUMBUS, OHIO
SOLD BY WALKER, EVANS & COGSWELL CO., CHARLESTON, S.C.

(7)

FILE NUMBER DATE OF RECORD	MORTGAGEES FAMILY NAMES	GIVEN NAMES ABCDEFGHIJ	GIVEN NAMES JKLMNO	GIVEN NAMES PQRSTUVWXYZ	MORTGAGORS	BOOK	PAGE	Amount	BRIEF DESCRIPTION, LOCATION, ETC. (Not Warranted)
2878 Aug. 1, 1975	Aiken			Speir, Inc.	Ronald J. McPeak, et al	1345	303		for mtg. see Rem Bk. 1339 pg. 81 Assigned to Fed. Nat'l Mtg. Assn.
3095 aug. 4, 1975	"			" "	Paul Arnold Littman et al	1345	357	17,000	and Perry Property Lot 47 1/2 Bl. lot 46 Rogers
2995 aug 4, 1975	"			" "	Johnny et al Watts	1345	323	17,400	Lot 3 cor. Hamensdale Dr. & Yorktown Dr. "Hamensdale" St. Ann
"	"			" "	" " "	1345	323		
3203 Aug. 1, 1975	"			" "	Dennis B. Carithers, et al	1345	526		
3337 Aug. 6, 1975	"			" "	Lawrence E. Wright, et al	1345	623		for mtg. see Rem Bk. 1342 page 970 Assigned to Fed. Nat'l Mtg. Assn.
3337 Aug. 6, 1975	"			" "	James C. Socher, et al	1345	624		for mtg. see Rem Bk. 1341 pg. 101 Assigned to Fed. Nat'l Mtg. Assn.
3337 Aug. 6, 1975	"			" "	Jale E. Warren, et al	1345	625		for mtg. see Rem Bk. 1340 page 247 Assigned to Fed. Nat'l Mtg. Assn.
3337 Aug. 6, 1975	"			" "	Stuart W. Dade	1345	626		for mtg. see Rem Bk. 1340 pg. 437 Assigned to Fed. Nat'l Mtg. Assn.
3337 Aug. 6, 1975	"			" "	Herbert T. Kyall, et al	1345	627		for mtg. see Rem Bk. 1341 pg. 964 Assigned to Fed. Nat'l Mtg. Assn.
3389 Aug. 6, 1975	"			" "	Eldo C. Knobe, Jr. et al	1345	628		for mtg. see Rem Bk. 1342 pg. 973 Assigned to Fed. Nat'l Mtg. Assn.
3523 aug 6, 1975	"			" "	Danell W. Patterson man, et al	1345	564	11,600	"Woodfields, Inc." Sec. 1 Lot 225 Foxhall Rd.
3598 aug 7, 1975	"			" "	Raymond Michall	1345	711	14,600	Merquemin & Douglas Propst. Lot 13 Phillips Lane,
3718 Aug. 8, 1975	"			" "	Lewis E. Lawrence, et al	1345	861		for mtg. see Rem Bk. 1343 pg. 755 Assigned to Fed. Nat'l Mtg. Assn.
3718 Aug. 11, 1975	"			" "	William Miley Quinn, et al	1345	969		for mtg. see Rem Bk. 1344 pg. 54 Assigned to Fed. Nat'l Mtg. Assn.
Aug. 11, 1975	"			" "	James R. Ingram, et al	1345	990		for mtg. see Rem Bk. 1344 pg. 357 Assigned to Fed. Nat'l Mtg. Assn.

INDIRECT or MORTGAGEE Index to Real Estate Mortgages — Greenville County, S. C.

REG. U. S. PAT. OFFICE *Chester McCall* County Indexes Since 1888 An Identifying Trade Mark

Open at Proper Tab according to First Letter or Letters of Name and refer to Buff Sub-Index sheet for page reference.

COTT FAMILY NAME INDEX No. 75 © 1949
MADE BY THE COTT INDEX COMPANY, COLUMBUS, OHIO
SOLD BY WALKER, EVANS & COGSWELL CO., CHARLESTON, S. C.

FILE NUMBER DATE OF RECORD	MORTGAGEES FAMILY NAMES	GIVEN NAMES ABCDEFGH	GIVEN NAMES IJKLMNO	GIVEN NAMES PQRSTUVWXYZ	MORTGAGORS	BOOK	PAGE	Amount	BRIEF DESCRIPTION, LOCATION, ETC. (Not Warranted)
3725 Aug. 11, 1975	Aiken			Speir, Inc.	Haskell Beeks, etal	1345	901	.00 10,650	"Pleasant Valley" Lot 260 Prancer ave, Spgs. Sec. III
3963 Aug. 12, 1975	"			"	Michael Kim Rex	1346	16	.00 23,800	Lot 54 Kerny ct. Chick For mtg. see REm Book 1346 pg. 16 Assigned to First Nat'l Mtg. Assn.
4048 Aug. 13, 1975	"			"	Michael Kim Rex etal	1346	121	.00	"Chick Springs" Sec. 3 Re-record
4166 Aug. 14, 1975	"			"	Dennis B. Carithers	1346	237	.00 22,600	Lot 67 Darby Court, For mtg. see REm Bk. 1342 page 969 Assigned to Fed. Nat'l Mtg. Assn.
4490 Aug. 15, 1975	"			"	Gary Harrison Jones	1346	523	.00	For mtg. see REm Bk. 1345 pg. 711 Assigned to Fed. Nat'l Mtg. Assn.
4492 Aug. 19, 1975	"			"	Raymond Michael Mann	1346	525	.00	Duncan mills Sec. 2 Assigned to Fed. Nat'l Mtg. Assn.
4734 Aug. 21, 1975	"			"	Jack D. Drubbs, etal	1346	692	.00 13,750	Lot 96 Cor. Duke & Stearns St. For mtg. see REm Bk 1346 pg. 692 Assigned to Bankers Trust N.S.C.
4716 Aug. 21, 1975	"			"	Jack D. Drubbs, etal	1346	695	.00	For mtg. see REm Bk 1346 page 692 Assigned to Fed. Nat'l Mtg. Assn.
4714 Aug. 21, 1975	"			"	Jack D. Drubbs, etal	1346	696	.00	Assigned to Fed. Nat'l Mtg. Assn.
4810 Aug. 22, 1975	"			"	Dennis B. Carithers	1346	772	.00	Assigned to First Nat'l Mtg. Assn. for mtg. see REm book 1344 pg 273 Re-recorded Bk. 1346 pg. 237
4771 Aug. 22, 1975	"			"	Johnny Otis Watta	1346	853	.00	For mtg. see REm Book 1345 pg 323 Assigned to Fed. Nat'l Mtg. Assn.
4771 Aug. 22, 1975	"			"	David Bruce Cooper	1346	854	.00	For mtg. see REm Book 1345 pg. 10 Assigned to Fed. Nat'l Mtg. Assn.
4912 Aug. 25, 1975	"			"	Barry Dean Green, etal	1346	884	.00 18,950	St. lot 117 Rutledge ave.
5115 Aug. 26, 1975	"			"	James L. ...	134600	
5117 Aug. 26, 1975	"			"	James L. ...	134600	

INDIRECT or MORTGAGEE Index to Real Estate Mortgages — Greenville County, S. C.

REG. U. S. PAT. OFFICE *Chas. M. Little* County Indexes Since 1888 An Identifying Trade Mark

Open at Proper Tab according to First Letter or Letters of Name and refer to Buff Sub-Index sheet for page reference.

COTT FAMILY NAME INDEX No. 75 © 1949
MADE BY THE COTT INDEX COMPANY, COLUMBUS, OHIO
SOLD BY WALKER, EVANS & COGSWELL CO., CHARLESTON, S.C.

(1)

FILE NUMBER DATE OF RECORD	MORTGAGEES FAMILY NAMES	GIVEN NAMES ABCDEFGH	GIVEN NAMES IJKLMNO	GIVEN NAMES PQRSTUVWXYZ	MORTGAGORS	BOOK	PAGE	Amount	BRIEF DESCRIPTION, LOCATION, ETC. (Not Warranted)
5115 Aug. 26, 1911	Aiken-			Speir, Inc.	Wm. S. Speir, et al	1347	112		Assigned to Bank of N. C. 1347 p. 112
5114 Aug. 26, 1911	"			" "	" " "	1347	114		Assigned to Bank of N. C. 1347 p. 114
5115 Aug. 26, 1911	"			" "	Peter J. Dillman, et al	1347	112		Assigned to Bank of N. C. 1347 p. 112
5114 Aug. 26, 1911	"			" "	" " "	1347	112		Assigned to Bank of N. C. 1347 p. 112
5115 Aug. 26, 1911	"			" "	Keneth L. Speir, et al	1347	117		Assigned to Bank of N. C. 1347 p. 117
5114 Aug. 26, 1911	"			" "	Wm. S. Speir, et al	1347	117		Assigned to Bank of N. C. 1347 p. 117
5115 Aug. 26, 1911	"			" "	Bernard A. Dillman, et al	1347	112		Assigned to Bank of N. C. 1347 p. 112
" "	"			" "	" " "	1347	112		Assigned to Bank of N. C. 1347 p. 112
5114 Aug. 26, 1911	"			" "	" " "	1347	105		Assigned to Bank of N. C. 1347 p. 105
" "	"			" "	" " "	1347	102		Assigned to Bank of N. C. 1347 p. 102
5115 Aug. 26, 1911	"			" "	Walter David Leonard, et al	1347	114		Assigned to Bank of N. C. 1347 p. 114
5114 Aug. 26, 1911	"			" "	Walter David Leonard, et al	1347	114		Assigned to Bank of N. C. 1347 p. 114
5115 Aug. 26, 1911	"			" "	Leo Gary Gillman, et al	1347	99		Assigned to Bank of N. C. 1347 p. 99
" "	"			" "	" " "	1347	99		Assigned to Bank of N. C. 1347 p. 99
5114 Aug. 26, 1911	"			" "	Leo Gary Gillman, et al	1347	99		Assigned to Bank of N. C. 1347 p. 99
" "	"			" "	" " "	1347	99		Assigned to Bank of N. C. 1347 p. 99

INDIRECT or MORTGAGEE Index to Real Estate Mortgages — Greenville County, S. C.

REG. U. S. PAT. OFFICE *Chas. McCath* County Indexes Since 1888 An Identifying Trade Mark


Open at Proper Tab according to First Letter or Letters of Name and refer to Buff Sub-Index sheet for page reference.

COTT FAMILY NAME INDEX No. 75 © 1949
MADE BY THE COTT INDEX COMPANY, COLUMBUS, OHIO
SOLD BY WALKER, EVANS & COGSWELL CO., CHARLESTON, S. C.

FILE NUMBER DATE OF RECORD	MORTGAGEES FAMILY NAMES	GIVEN NAMES ABCDEFGHIJ	GIVEN NAMES JKLMNO	GIVEN NAMES PQRSTUVWXYZ	MORTGAGORS	BOOK	PAGE	Amount	BRIEF DESCRIPTION, LOCATION, ETC. (Not Warranted)
5112 Aug. 26, 1975	Aiken				<i>John S. ...</i>	1347	11		<i>...</i>
5117 Aug. 26, 1975	"				<i>"</i>	1347	11		<i>...</i>
5173 Aug. 26, 1975	"				<i>Belisaria Divalda</i>	1347	35	12,600	<i>Brookway Dr. Blk. E. Stone Pt. Lot 28 Cor. Lynn St. &</i>
5349 Aug. 28, 1975	"				<i>Matthew A. ...</i>	1347	311		<i>...</i>
5453 Aug. 28, 1975	"				<i>Rachie C. Pruitt, et al</i>	1347	297	19,050	<i>woodside mills sec. B Lot 11, W. Sixth St.</i>
5556 Aug. 29, 1975	"				<i>Paul Arnold Pittman</i>	1347	587		<i>For mtg. see Rem Bk. 1345 pg. 357 Assigned to Fed. Nat'l Mtg. Assn.</i>
5611 Aug. 29, 1975	"				<i>Gregory Lerner Hawkins, et al</i>	1347	595		<i>For mtg. see Rem Bk. 1347 pg. 506 Assigned to Bankers Trust of S.C.</i>
5612 Aug. 29, 1975	"				<i>"</i>	1347	594		<i>Assigned to Fed. Home Loan Mtg. Corp.</i>
5479 Aug. 29, 1975	"				<i>Henry Douglas Williams, et al</i>	1347	385	2,880	<i>...</i>
5591 Aug. 29, 1975	"				<i>Marshall Wynn, Jr., et al</i>	1347	453	2,750	<i>...</i>
5637 Aug. 29, 1975	"				<i>Gregory Lerner Hawkins, et al</i>	1347	586	1,850	<i>...</i>
5748 Sept. 2, 1975	"				<i>Roger D. Lusk, et al</i>	1347	745		<i>For mtg. see REM Bk. 1347 pg. 633 Assigned to Bankers Trust of S.C.</i>
5749 Sept. 2, 1975	"				<i>Roger D. Lusk, et al</i>	1347	746		<i>For mtg. see REM Bk. 1347 pg. 633 Assigned to Fed. Home Loan Mtg. Corp.</i>
5752 Sept. 2, 1975	"				<i>Harold Wayne Godfrey</i>	1347	749		<i>For mtg. see REM Bk. 1347 pg. 601 Assigned to Bankers Trust of S.C.</i>
5751 Sept. 2, 1975	"				<i>Harold Wayne Godfrey</i>	1347	748		<i>For mtg. see REM Bk. 1347 pg. 601 Assigned to Fed. Home Loan Mtg. Corp.</i>
5716 Sept. 2, 1975	"				<i>Harold Wayne Godfrey</i>	1347	601	29,500	<i>Mpeldin. also M. Lusk Lot 94, ...</i>

INDIRECT or MORTGAGEE Index to Real Estate Mortgages — Greenville County, S. C.

REG. U. S. PAT. OFFICE *Chas. McCott* County Indexes Since 1888
An Identifying Trade Mark

 Open at Proper Tab according to First Letter or Letters of Name and refer to Buff Sub-Index sheet for page reference.


COTT FAMILY NAME INDEX No. 75 © 1949
MADE BY THE COTT INDEX COMPANY, COLUMBUS, OHIO
SOLD BY WALKER, EVANS & COGSWELL CO., CHARLESTON, S.C.

(H)

FILE NUMBER DATE OF RECORD	MORTGAGEES FAMILY NAMES	GIVEN NAMES ABCDEFGH	GIVEN NAMES IJKLMNO	GIVEN NAMES PQRSTUVWXYZ	MORTGAGORS	BOOK	PAGE	Amount	BRIEF DESCRIPTION, LOCATION, ETC. (Not Warranted)
5727 Sept. 2, 1975	Aiken			Speir, Inc.	Roger D. Lusk, et al	1347	633	.00 28,300	In. Forestdale Hpts. Pl. lots 47148 Forestdale
6034 Sept. 4, 1975	"			"	Barry Dean Drum	1347	889		For mtg. on AEm Bl. 1346 pg. 884 Assigned to Bankers Trust of S.C.
6035 Sept. 4, 1975	"			"	Barry Dean Drum, et al	1347	890		For mtg. on AEm Bl. 1346 pg. 884 Assigned to Fed. Home Loan Mtg. Corp.
6062 Sept. 4, 1975	"			"	Robert Eugene Lee, et al	1347	895	.00	White Oaks
6397 Sept. 8, 1975	"			"	Herbert Louis Hill	1348	153	.00	Lat 13 Lawrence ave., Augusta Rd. Ranches
6776 Sept. 11, 1975	"			"	Carolyn A. Rosenberg	1348	482	.00	Pl. lots 49450 Long Hill St. Cochran Sec. 2
6765 Sept. 11, 1975	"			"	Carolyn A. Rosenberg	1348	528	16,400	Lat 213 Burbank Ct. For mtg. on AEm Bl. 1348 pg. 482
6891 Sept. 12, 1975	"			"	Robert Lee Brannon	1348	771		Assigned to Fed. Nat'l Mtg. Assn. For mtg. on AEm Bl. 1348 pg. 557
6844 Sept. 12, 1975	"			"	Robert Lee Brannon	1348	557	.00	Assigned to Fed. Nat'l Mtg. Assn.
7094 Sept. 15, 1975	"			"	Roger D. Lusk, et al	Re-Record 1348	754	.00	Lat 5 Edwards Rd. In. Forestdale Hpts.
7082 Sept. 15, 1975	"			"	Belisario Sivalba, et al	Re-Record 1348	763	.00	Pl. lots 47148 Forestdale Brookway Dr. S.E. Home Pl.
7128 Sept. 16, 1975	"			"	John M. Miller	1348	850	.00	Lat 27 Car. Lynn St. + Montclair, Sec. 4, Magdalen
7114 Sept. 16, 1975	"			"	John M. Miller	1348	854	28,750	Lat 119 Manchester Dr., For mtg. on AEm Book 1348 pg. 850
7584 Sept. 19, 1975	"			"	Harold Martin, et al	1349	165	.00	Assigned to Fed. Nat'l Mtg. Assn.
8278 Sept. 26, 1975	"			"	Leroy L. de Shibus, et al	1349	740	24,200	Lat. S.C. Hwy. 8 For mtg. on AEm Bl. 1347 pg. 661
8223 Sept. 26, 1975	"			"	James E. Morrison	1349	617	.00	Assigned to Fed. Nat'l Mtg. Assn. Lat Hilman ave.

INDIRECT or MORTGAGEE Index to Real Estate Mortgages — Greenville County, S. C.

() REG. U. S. PAT. OFFICE *Chas. McCott* County Indexes Since 1888 An Identifying Trade Mark


 Open at Proper Tab according to First Letter or Letters of Name and refer to Buff Sub-Index sheet for page reference.

COTT FAMILY NAME INDEX No. 75 © 1949
MADE BY THE COTT INDEX COMPANY, COLUMBUS, OHIO
SOLD BY WALKER, EVANS & COGSWELL CO., CHARLESTON, S.C.

FILE NUMBER DATE OF RECORD	MORTGAGEES FAMILY NAMES	GIVEN NAMES ABCDEFGH	GIVEN NAMES IJKLMNO	GIVEN NAMES PQRSTUVWXYZ	MORTGAGORS	BOOK	PAGE	Amount	BRIEF DESCRIPTION, LOCATION, ETC. (Not Warranted)
8249 Sept. 24, 1975	Aiken			Speir, Co.	^{Mar} Mary L. De Shields	1341	001	11,451	Sec. 2 Lot 120 S. Belmont St. etc.
8367 Sept. 29, 1975	"			" "	Clarence Fuller, Jr.	1347	771	16,850	Sec. 2 Lot 117 S. Belmont St.
8365 Sept. 27, 1975	"			" "	Clarence Fuller, Jr.	1347	771		For mtg. see R.E.M. Book 1347 pg. 771 Assigned to Fed. Nat'l Mtg. Assn.
8509 Sept. 30, 1975	"			" "	Herbert Louis Hill	1350	65		Ino. Co. for mtg. see R.E.M. Book 1348 pg. 152 Assigned to The Western & Sou. Life
8520 Sept. 30, 1975	"			" "	^{Sta.} E. Jacob Johnson	1349	724	15,478	Sec. 2 Lot 122 + 123
8519 Sept. 30, 1975	"			" "	Edith E. Williams	1349	727	12,550	Sec. 2 Lot 24 "Highland Park"
8505 Sept. 29, 1975	"			" "	E. Jacob Johnson	1349	724		For mtg. see R.E.M. Book 1347 pg. 724
8505 Sept. 29, 1975	"			" "	E. Jacob Johnson	1349	724		Assigned to Fed. Nat'l Mtg. Assn.
8661 Oct. 1, 1975	"			" "	Marshall Wynn, Jr.	1350	71		For mtg. see R.E.M. Book 1347 pg. 71
8704 Oct. 1, 1975	"			" "	Robert C. Sullivan, Jr.	1350	112		Assigned to Fed. Nat'l Mtg. Assn.
9039 Oct. 3, 1975	"			" "	James E. Morrison	1350	571		For mtg. see R.E.M. Book 1347 pg. 571
9582 Oct 9, 1975	"			" "	^{Sta.} Henry Douglas Williams	1350	867		Assigned to Fed. Nat'l Mtg. Assn.
9732 Oct 10, 1975	"			Loan & Security Co.	Nick W. Zock	1351	27		For mtg. see R.E.M. Book 1345 pg. 519 Released by Judgment Roll # 17-3326
10212 Oct. 16, 1975	"			Speir, Inc.	Darrell W. Patterson, ^{Sta.}	1351	442		For mtg. see R.E.M. Book 1345 pg. 564 Assigned to Bankers Trust of S.C.
10213 Oct. 16, 1975	"			Speir, Inc.	Darrell W. Patterson, ^{Sta.}	1351	445		For mtg. see R.E.M. Book 1345 pg. 564 Assigned to Fed. Home Loan Mtg. Corp.
10212 Oct. 16, 1975	"			" "	Haskell Beeks, ^{Sta.}	1351	443		For mtg. see R.E.M. Book 1345 pg. 401 Assigned to Bankers Trust of S.C.

INDIRECT or MORTGAGEE Index to Real Estate Mortgages — Greenville County, S. C.

REG. U. S. PAT. OFFICE *Chas. M. Cott* County Indexes Since 1888 An Identifying Trade Mark

 Open at Proper Tab according to First Letter or Letters of Name and refer to Buff Sub-Index sheet for page reference.

COTT FAMILY NAME INDEX No. 75 © 1949
MADE BY THE COTT INDEX COMPANY, COLUMBUS, OHIO
SOLD BY WALKER, EVANS & COGSWELL CO., CHARLESTON, S.C.

(7)

FILE NUMBER DATE OF RECORD	MORTGAGEES FAMILY NAMES	GIVEN NAMES ABCDEFGHIJ	GIVEN NAMES KLMNO	GIVEN NAMES PQRSTUVWXYZ	MORTGAGORS	BOOK	PAGE	Amount	BRIEF DESCRIPTION, LOCATION, ETC. (Not Warranted)
10213 Oct. 14, 1975	Aiken			Speir, Inc.	Haskell Duke, et al	1351	446		Corp. for mtg. see REM Bk. 1345 pg. 901 Assigned to Fed. Home Loan mtg.
10212 Oct. 14, 1975	"			"	Rachie C. Pruitt, et al	1351	444		for mtg. see REM Bk. 1347 pg. 297 Assigned to Banker Trust of S.C.
10213 Oct. 14, 1975	"			"	Rachie C. Pruitt, et al	1351	447		for mtg. see REM Bk. 1347 pg. 297 Assigned to Fed. Home Loan mtg. Corp.
10269 Oct. 16, 1975	"			"	Luther L. Sizemore, et al	1351	370	40,000	Sec. 5 Lot 438 Del Norte Estate
10657 Oct. 21, 1975	"			"	Luther L. Sizemore, et al	1351	786		for mtg. see REM Bk. 1351 pg. 370 Assigned to Fed. Nat'l Mtg. Assn.
10694 Oct. 21, 1975	"			"	Larry D. McCright	1351	740	23,000	" University Park Lot 137 Twinbrook Dr.
10816 Oct. 22, 1975	"			"	Larry D. McCright	1351	862		for mtg. see REM Bk. 1351 pg. 740 Assigned to Fed. Nat'l Mtg. Assn.
10967 Oct. 23, 1975	"			"	Henry Hudgens, et al	1351	927	13,500	shely miller Poinsett Plant Lot 20 Jefferson Circle
11294 Oct. 28, 1975	"			"	Robert Eugene Lee, et al	1352	302		for mtg. see REM Bk. 1347 pg. 895 Assigned to Fed. Nat'l Mtg. Assn.
11292 Oct. 28, 1975	"			"	John M. Miller	1352	303		for mtg. see REM Bk. 1348 pg. 850 Re Assigned to Aiken - Speir, Inc.
11292 Oct. 28, 1975	"			"	John M. Miller	1352	304		Assigned to the Western & Southern Life Ins. Co. - for mtg. see REM Book 1348 pg. 850
"	"			"	"	1352	304		
11277 Oct. 28, 1975	"			"	Robert E. Williams, et al	1352	238	12,150	Capelle Lots 11 & 12 Birch St.
11650 Oct. 31, 1975	"			"	Paul A. Pheanis, et al	1352	604		for mtg. see REM Bk. 1352 pg. 488 Assigned to Fed. Nat'l Mtg. Assn.
11623 Oct. 31, 1975	"			"	Robert Lee Church	1352	474	16,900	Melrose Ct. Allendale, Stone 30 Lot 171 Car. Mackenzie St. &
11626 Oct. 31, 1975	"			"	Saul A. Pheanis, et al	1352	488	26,000	Lot 25 Manawee

INDIRECT or MORTGAGEE Index to Real Estate Mortgages — Greenville County, S. C.

() REG. U. S. PAT. OFFICE *Chas. McCott* County Indexes Since 1888 An Identifying Trade Mark

Open at Proper Tab according to First Letter or Letters of Name and refer to Buff Sub-Index sheet for page reference.

COTT FAMILY NAME INDEX No. 75 © 1949
MADE BY THE COTT INDEX COMPANY, COLUMBUS, OHIO
SOLD BY WALKER, EVANS & COGSWELL CO., CHARLESTON, S.C.

FILE NUMBER DATE OF RECORD	MORTGAGEES FAMILY NAMES	GIVEN NAMES ABCDEFGH	GIVEN NAMES IJKLMNO	GIVEN NAMES PQRSTUVWXYZ	MORTGAGORS	BOOK	PAGE	Amount	BRIEF DESCRIPTION, LOCATION, ETC. (Not Warranted)
11880 Nov. 4, 1975	Aiken	-		<i>Speer, Inc.</i>	Robert Lee Brannon	1352	463		for mtg. see REM Bk. 1348 pg. 557 Re-assigned to Aiken - Speer, Inc.
11880 Nov. 4, 1975	"			" "	Robert Lee Brannon	1352	464		Assigned to The Western & Southern Life Ins. Co. - for mtg. see REM Bk. 1348 pg. 557
"	"			" "	" "	1352	464		
11813 Nov. 3, 1975	"			" "	Jerry L. De Shields <i>et al</i>	1352	756		for mtg. see REM Bk. 1349 pg. 661 Re-assigned to Aiken - Speer, Inc.
11813 Nov. 3, 1975	"			" "	Jerry L. De Shields <i>et al</i>	1352	960		Ins. Co. for mtg. see REM Bk. 1349 pg. 661 Assigned to The Western & Southern Life
12035 Nov. 5, 1975	"			" "	Lee Roy Garrison <i>et al</i>	1352	964		for mtg. see REM Bk. 1344 pg. 899 Assigned to Fed. Nat'l Mtg. Assn.
12035 Nov. 5, 1975	"			" "	Jerry Scott Sanford <i>et al</i>	1352	965		for mtg. see REM Bk. 1345 pg. 124 Assigned to Fed. Nat'l Mtg. Assn.
12153 Nov. 9, 1975	"			" "	Wade B. Campbell <i>et al</i>	1352	979	27,500	Lot. W. Exile St. "Crash Mills"
12339 Nov. 7, 1975	"			" "	Robert Carlton Harris	1353	139	46,500	Lot. 17 Union Park Court "Pleasant Valley"
12388 Nov. 10, 1975	"			" "	James Freeman <i>et al</i>	1353	199	14,900	Lot 67 Union Ave.,
12641 Nov. 12, 1975	"			" "	Belisario Divaldo <i>et al</i>	1353	445		Assigned to Fed. Nat'l Mtg. Assn. for mtg. see REM Bk. 1347 pg. 35 Re-recorded Bk. 1348 pg. 763
"	"			" "	" "	1353	445		
12681 Nov. 12, 1975	"			" "	Daniel L. Culver	1353	367	29,650	Lot 13 Duncan Ct., James St. & Bray St. Sutton Subd. Area Cannon. Fair mtn. St.
"	"			" "	" "	1353	367		By Order of the Sec. 2
12930 Nov. 14, 1975	"			" "	Jimmy J. Wallen <i>et al</i>	1353	619	16,400	Et 32 Lee Jones Ct.
13578 Nov. 21, 1975	"			" "	Robert E. Hellame <i>et al</i>	1354	257		for mtg. see REM Bk. 1352 pg. 239 Assigned to Fed. Nat'l Mtg. Assn.

INDIRECT or MORTGAGEE Index to Real Estate Mortgages — Greenville County, S. C.

REG. U. S. PAT. OFFICE *Chas. McCulloch* County Indexes Since 1888 An Identifying Trade Mark

Open at Proper Tab according to First Letter or Letters of Name and refer to Buff Sub-Index sheet for page reference.


COTT FAMILY NAME INDEX No. 75 © 1949
MADE BY THE COTT INDEX COMPANY, COLUMBUS, OHIO
SOLD BY WALKER, EVANS & COGSWELL CO., CHARLESTON, S.C.

(J)

FILE NUMBER DATE OF RECORD	MORTGAGEES FAMILY NAMES	GIVEN NAMES ABCDEFGHIJ	GIVEN NAMES JKLMNO	GIVEN NAMES PQRSTUVWXYZ	MORTGAGORS	BOOK	PAGE	Amount	BRIEF DESCRIPTION, LOCATION, ETC. (Not Warranted)
13685 Nov. 24, 1975	Aiken				Speir, Inc. <i>etal</i> <i>Stephen Forest Waddell</i>	1354	265	.00 46,400	<i>also Per. Propst.</i> Lot 172 Coach Hills for mtg. au Rem Bk. 1353 pg. 199
13802 Nov. 25, 1975	"			"	James Freeman, <i>etal</i>	1354	428		Assigned to Fed. Nat'l Mtg. Assn. for mtg. au Rem Book 1352 pg. 474
13802 Nov. 25, 1975	"			"	Robert Lee Clardy	1354	429		Assigned to Fed. Nat'l Mtg. Assn.
13853 Nov. 25, 1975	"			"	Samuel J. Brown, <i>etal</i>	1354	409	.00 16,950	Lot 22 Berkeley ave.
14230 Dec. 1, 1975	"			"	James B. Howard, <i>etal</i>	1354	794	.00 22,200	Lot 348 Cor. willowtree Dr. 1. Ashblenwood Dr. Sec 14
"	"			"	" " "	1354	794		westwood, S.ville
14351 Dec. 2, 1975	"			"	John L. Ladgett, Jr. <i>etal</i>	1354	915	.00 19,000	Lot 22 Rogers ave. (South ave. North)
14390 Dec. 2, 1975	"			"	James L. Canada	1354	945	.00 12,600	Lot 40 Springside ave.
14448 Dec. 3, 1975	"			"	Roger D. Lusk, <i>etal</i>	Re-Record 1355	91		Assigned to Bankam Trust of S.C. for mtg. au Rem Book 1347 pg. 633
"	"			"	" " "	Re-Record 1355	91		Re-record Bk. 1348 pg. 754
14449 Dec. 3, 1975	"			"	Roger D. Lusk, <i>etal</i>	Re-Record 1355	92		Assigned to Fed. Home Loan Mtg. Corp. - for mtg. au Rem Bk. 1347 pg.
"	"			"	" " "	Re-Record 1355	92		634 re-recorded Bk. 1348 pg. 754
14951 Dec. 9, 1975	"			"	Jimmy F. Waller, <i>etal</i>	1355	487	.00 24,900	for mtg. au Rem Book 1353 pg. 619 Assigned to Fed. Nat'l Mtg. Assn.
15058 Dec. 10, 1975	"			"	Edward Lee Bruton, <i>etal</i>	1355	507	.00	Lot = 11.47 acres, Saluda (Brushy creek rd.)
15109 Dec. 10, 1975	"			"	Jerry M. McElhannon, <i>etal</i>	1355	525	.00 17,450	Lot Taylor's road,
15328 Dec. 12, 1975	"			"	Robert E. Bishop, <i>etal</i>	1355	779	.00 16,950	Sec. 2 E. Highland Est. Lot 17 Heritage, ave. (W. view one)

INDIRECT or MORTGAGEE Index to Real Estate Mortgages — Greenville County, S. C.

REG. U. S. PAT. OFFICE *Cott* County Indexes Since 1888
An Identifying Trade Mark

 Open at Proper Tab according to First Letter or Letters of Name and refer to Buff Sub-Index sheet for page reference.

COTT FAMILY NAME INDEX No. 75 © 1949
MADE BY THE COTT INDEX COMPANY, COLUMBUS, OHIO
SOLD BY WALKER, EVANS & COGSWELL CO., CHARLESTON, S. C.

FILE NUMBER DATE OF RECORD	MORTGAGEES FAMILY NAMES	GIVEN NAMES ABCDEFGHIJ	GIVEN NAMES JKLMNO	GIVEN NAMES PQRSTUWXYZ	MORTGAGORS	BOOK	PAGE	Amount	BRIEF DESCRIPTION, LOCATION, ETC. (Not Warranted)
15707 Dec. 14, 1975	Aiken			Loan & Security Co. Inc.	James E. Gentain, et al	1356	162		for mtg. see Rem Bk. 1147 pp. 665 Release by Judgment Roll # M-3888
15923 Dec. 19, 1975	"			Spec. Inc.	Larry Wayne Dyer, et al	1356	357	16,950	Lot 2, Cor. Old Rutherford Rd. & Piedmont Ave. N. Cain Hgts. add. to Piedmont Park Chick Springs Sp.
"	"			"	"	1356	357		
16527 Dec. 29, 1975	"			Spec. Inc.	Leroy Cmel	1356	837	31,900	Lot 27 Kendall Green
16709 Dec. 30, 1975	"			Spec. Inc.	James M. Burden	1356	954	26,900	Heathwood Lot 26 Heathwood Dr., Catawba woodl. Sec. 57
16885 Dec. 31, 1975	"			Julius & Ruth E. Inc.	Julius B. Aiken, Jr.	1357	123	33,853	Lot 343 Cherokee Dr., also Per. Dept.
17027 Jan. 2, 1976	"			Spec.	Ben Frank Parker	1357	221	16,001	Lot 86 Danverswood ave. Pleasant Valley
17117 Jan. 5, 1976	"			Spec. Inc.	Samuel Lee Redmond	1357	317	16,951	Lot 217 Patomac ave.
17241 Jan. 9, 1976	"			Spec. Inc.	Herbert Hawkins	1357	414	17,500	Lots 26 & 27 & Pl. lots 25 & 30 Patomac ave. (Harris St.) Augusta service
17818 Jan. 13, 1976	"			"	Jimmy F. Wallen, et al	1357	909		for mtg. see Rem Book 1353 pp. 619 Re-assigned to Aiken. Spec. Inc.
18072 Jan. 16, 1976	"			"	Robert C. Sullivan, et al	1358	164		for REM see REM Bk. 1335 page 330 Release by Judgment Roll # M-64271
18336 Jan. 19, 1976	"			Loan & Security Co.	Ronald W. Hall	1358	287		for mtg. see REM Bk. 1065 pp. 163 Release by Judgment Roll # M-6485 Piedmont Park Chick Springs Sp.
18435 Jan. 20, 1976	"			Spec. Inc.	Larry Wayne Dyer, et al	1358	339	16,950	Lot 2 McCain Hgts. add. to Kananah
18443 Jan. 24, 1976	"			Spec. Inc.	Lee McLean Foreman	1358	348	21,900	Lot 6 Oregon St. Blk. 2 Elizabeth Hgts.
18751 Jan. 23, 1976	"			Spec. Inc.	Jones Efford White, III	1358	700	14,700	Lot 6 Staunton Bridge Rd.

INDIRECT or MORTGAGEE Index to Real Estate Mortgages — Greenville County, S. C.

REG. U. S. PAT. OFFICE *Chas McCott* County Indexes Since 1888 An Identifying Trade Mark

 Open at Proper Tab according to First Letter or Letters of Name and refer to Buff Sub-Index sheet for page reference.


COTT FAMILY NAME INDEX No. 75 © 1949
MADE BY THE COTT INDEX COMPANY, COLUMBUS, OHIO
SOLD BY WALKER, EVANS & COGSWELL CO., CHARLESTON, S. C.

(K)

FILE NUMBER DATE OF RECORD	MORTGAGEES FAMILY NAMES	GIVEN NAMES ABCDEFGHIJ	GIVEN NAMES JKLMNO	GIVEN NAMES PQRSTUVWXYZ	MORTGAGORS	BOOK	PAGE	Amount	BRIEF DESCRIPTION, LOCATION, ETC. (Not Warranted)
18747 Jan. 23, 1976	Aiken			Speir, Inc.	<i>Edward Lee Sutar</i>	<i>Re-Record</i> 1358	732	.00 24,900	11.47 ac. Saluda R.
19976 Feb. 6, 1976	"			" "	<i>David Louis Webb</i>	1359	716	.00 14,950	Pl. lot 6 Dale Dr.
20714 Feb. 17, 1976	"			" "	<i>Michael D. Shaphard</i>	1360	240	.00 17,900	Maple Ave. Lot 8 Chastain Dr.
21181 Feb. 20, 1976	"			" "	<i>Ernestine Hillman</i>	1360	610	.00 13,100	"Oxford Ests" Lot 47 Caroline St.
21474 Feb. 24, 1976	"			" "	<i>Bobby B. Sumner</i>	1360	816	.00 14,950	Shannon Grace Pl. lots 47 & 48 Brookline Cr.
21413 Feb. 24, 1976	"			" "	<i>William D. Young</i>	1360	802	.00 13,550	Co. #16 Piedmont St. (cont.) Lot 47 sec. 3 Piedmont rdg.
22144 Mar. 2, 1976	"			" "	<i>Jaylan L. Robinson</i>	1361	373	.00 16,400	Lot 150 Kennedy Park
22663 Mar. 8, 1976	"			" "	<i>Lloyd C. Jendy</i>	1361	887	.00	744 mtg. see REM Book 1340 pg. 1 Release Lien by Judgment Roll # 76-676
22635 Mar. 8, 1976	"			" "	<i>John Cecil Miller</i>	1361	853	.00 13,450	Lot 4 Morris St.
22633 Mar. 9, 1976	"			" "	<i>James L. Jones</i>	1361	835	.00 22,600	#1, d. Trust Ests. Lot 191 "Fairfield Dr." add.
22794 Mar. 9, 1976	"			" "	<i>Mark Anthony Olive</i>	1361	906	.00 30,450	Lot 38 "Valleybrook"
22890 Mar. 10, 1976	"			" "	<i>Larry D. McBright</i>	1362	94	.00	For mtg. see REM Book 1351 pg. 740 Re-assigned to Aiken - Apur. Inc.
22970 Mar. 10, 1976	"			" "	<i>Gerry Allen Lowell</i>	1362	34	.00 24,200	Blendale Lot 61 Fairfield Cr.
23064 Mar. 11, 1976	"			" "	<i>Harold Wayne Godfrey</i>	1362	320	.00	For mtg. see REM Bk. 1347 pg. 601 Re-assigned to Bankers Trust of SC
23064 Mar. 11, 1976	"			" "	<i>Harold Wayne Godfrey</i>	1362	189	.00	For mtg. see REM Bk. 1347 pg. 601 Assigned to Aiken - Apur. Inc.
23064 Mar. 11, 1976	"			" "	<i>Harold Wayne Godfrey</i>	1362	190	.00	For mtg. see REM Bk. 1347 pg. 601 Assigned to Fed. Nat'l Mtg. Assn.

INDIRECT or MORTGAGEE Index to Real Estate Mortgages — Greenville County, S. C.

REG. U. S. PAT. OFFICE *Chas McCott* County Indexes Since 1888 An Identifying Trade Mark


 Open at Proper Tab according to First Letter or Letters of Name and refer to Buff Sub-Index sheet for page reference.

COTT FAMILY NAME INDEX No. 75 © 1949
MADE BY THE COTT INDEX COMPANY, COLUMBUS, OHIO
SOLD BY WALKER, EVANS & COGSWELL CO., CHARLESTON, S.C.

FILE NUMBER DATE OF RECORD	MORTGAGEES FAMILY NAMES	GIVEN NAMES ABCDEFGHIJ	GIVEN NAMES JKLMNO	GIVEN NAMES PQRSTUVWXYZ	MORTGAGORS	BOOK	PAGE	Amount	BRIEF DESCRIPTION, LOCATION, ETC. (Not Warranted)
23296 Mar. 15, 1976	Aiken				<i>et al</i> Speir, Inc.	1362	321	28,000	Blossom Terrace Lot 10 apple Dr. apple
23491 Mar. 16, 1976	"				" "	1362	523	14,950	Correct. mtg. for original mtg. see R.E.M. bk. 1360 pg. 816. St. lots 47+48 Brookview Cr. Haman Mace
23663 Mar. 17, 1976	"				" "	1362	523	14,950	see R.E.M. Book 1359 page 716 Part lot 6 Dale Cr. - for original mtg.
23786 Mar. 18, 1976	"				" "	1362	693	16,950	Lot 217 Patman Ave. Pleasant Valley Correction mtg. - for original see R.E.M. Book 1357 pg. 317
23925 Mar. 19, 1976	"				" "	1362	770	19,250	Lane Blk C "Mayfair East" Lot 104 pt. lot 9 Leppary
23790 Mar. 19, 1976	"				" "	1362	808	17,900	see original mtg. see R.E.M. bk. 1360 pg. 290 Lot 8. Chaatoin Jr. "Maple Hill"
24165 Mar. 23, 1976	"				" "	1363	17	44,450	Coach Hills Lot 170 Hitching Post Lane
24295 Mar. 24, 1976	"				" "	1363	140	18,550	Delwood Lot 57 antioch Church Rd.
25111 Apr. 1, 1976	"				" "	1363	814	24,700	Lot 11 S. Texas ave. (Maple Dr.) Chigb. App. 30.
25138 Apr. 1, 1976	"				" "	1363	847	33,000	Lot 264 Yorkshire Dr.
25258 Apr. 2, 1976	"				" "	1363	959	24,000	see original here Lot 214 Pine View ave.
25586 Apr. 6, 1976	"				" "	1364	239	27,100	South Street Est. Lot 150 Pinefield Dr.
25793 Apr. 7, 1976	"				" "	1364	371	20,450	Lot 174 augusta ave
26088 April 12, 1976	"				Loan & Security Co. Charles G. Brown, et al	1364	697		see mtg. see R.E.M. Book 1357 pg. 290 Release by Judgment Dec. 16-72

INDIRECT or MORTGAGEE Index to Real Estate Mortgages — Greenville County, S. C.

REG. U. S. PAT. OFFICE *Chas McColl* County Indexes Since 1888 An Identifying Trade Mark

 Open at Proper Tab according to First Letter or Letters of Name and refer to Buff Sub-Index sheet for page reference.


COTT FAMILY NAME INDEX No. 75 © 1949
MADE BY THE COTT INDEX COMPANY, COLUMBUS, OHIO
SOLD BY WALKER, EVANS & COGSWELL CO., CHARLESTON, S.C.

(L)

FILE NUMBER DATE OF RECORD	MORTGAGEES FAMILY NAMES	GIVEN NAMES ABCDEFGH	GIVEN NAMES IJKLMNO	GIVEN NAMES PQRSTUVWXYZ	MORTGAGORS	BOOK	PAGE	Amount	BRIEF DESCRIPTION, LOCATION, ETC. (Not Warranted)
26088 April 12, 1976	Aiken	-			<i>Spear, Inc. David L. Davis, et al</i>	1364	695		Release lien by Judgment Recy # 76-876 - see mtg. see Rem Book 1288 pg. 635
"	"			"	" " " "	1364	695		
26190 Apr. 12, 1976	"				<i>Spear, Inc. Philip D. Nuttle</i>	1364	590	.00	Sec. III Chick Springs
26636 Apr. 16, 1976	"				" " <i>Lewton J. Gorman</i>	1365	8	.00	Lot 55 Blacktop Road Carolina Court, Dille, S.C.
26731 Apr. 16, 1976	"				" " <i>James R. McCall</i>	1365	72	.00	Lot 5 D. B. Lee Prop.
26718 April 19, 1976	"				" " <i>Gorman, Gorman</i>	1365	181		Lot 6 Young Rd.
"	"				" " "	1365	181		Assigned to Bankers Trust of S.C.
26771 April 19, 1976	"				" " <i>Willy Lee Padgett, et al</i>	1365	174		Assigned to Bankers Trust of S.C.
26771 April 19, 1976	"				" " <i>Kenneth Eugene Strawn</i>	1365	170		Assigned to Bankers Trust of S.C.
26778 April 19, 1976	"				" " <i>Walter David Lorrain, III</i>	1365	178		Assigned to Bankers Trust of S.C.
26778 April 19, 1976	"				" " <i>Les Kaye William, et al</i>	1365	200		Assigned to Bankers Trust of S.C.
26777 April 19, 1976	"				" " <i>Jack D. Dixon, et al</i>	1365	207		Assigned to Bankers Trust of S.C.
26777 April 19, 1976	"				" " <i>Peter F. Diland, et al</i>	1365	210		Assigned to Bankers Trust of S.C.
26777 April 19, 1976	"				" " <i>James C. Butler, et al</i>	1365	210		Assigned to Bankers Trust of S.C.

INDIRECT or MORTGAGEE Index to Real Estate Mortgages — Greenville County, S. C.

REG. U. S. PAT. OFFICE *Chas McCott* County Indexes Since 1888 An Identifying Trade Mark

 Open at Proper Tab according to First Letter or Letters of Name and refer to Buff Sub-Index sheet for page reference.


COTT FAMILY NAME INDEX No. 75 © 1949
MADE BY THE COTT INDEX COMPANY, COLUMBUS, OHIO
SOLD BY WALKER, EVANS & COGSWELL CO., CHARLESTON, S.C.

(M)

FILE NUMBER DATE OF RECORD	MORTGAGEES FAMILY NAMES	GIVEN NAMES ABCDEFGH	GIVEN NAMES IJKLMNO	GIVEN NAMES PQRSTUVWXYZ	MORTGAGORS	BOOK	PAGE	Amount	BRIEF DESCRIPTION, LOCATION, ETC. (Not Warranted)
27635 April 27, 1976	Aiken			<i>Spec. Inc.</i>	<i>Leo Gary Dillion</i> ^{del}	1365	958		Assigned to The Savings Bank of Baltimore - for mtg. see R&M Bl. 1337 pg. 277 & re-recorded Bl. 1341 pg. 17
"	"			"	" " "	1365	958		
"	"			"	" " "	1365	958		
27586 Apr. 27, 1976	"			<i>Spec. Inc.</i>	<i>Philip D. Hertel</i> ^{del}	1366	1	23,300	Correct mtg. for original see Bl. 9 of 156 pg. 575. Lt. 55
"	"			"	" " "	1366	1		Bl. 1341 pg. 17
27954 Apr. 29, 1976	"			"	<i>Malva W. ...</i>	1366	237	19,500	white oak
27977 Apr. 29, 1976	"			"	<i>Lucille D. ...</i>	1366	247	24,058	white oak
28341 May 1, 1976	"			"	<i>Richard ...</i>	1366	67	11,000	white oak
27791 May 1, 1976	"			"	<i>Lyle R. ...</i>	1366	703	21,400	white oak
28773 May 1, 1976	"			"	<i>Raymond D. ...</i>	1366	707	14,200	white oak
28774 May 6, 1976	"			"	<i>Ray D. ...</i>	1367	21	12,200	white oak
28970 May 12, 1976	"			"	<i>Robert L. ...</i>	1367	113	15,200	white oak
25167 May 10, 1976	"			"	<i>Edward K. ...</i>	1367	124	7,500	white oak
29028 May 11, 1976	"			"	<i>Carey D. Brannon</i> ^{del}	1367	193	19,400	white oak
29253 May 12, 1976	"			"	<i>Donald J. Hamby</i> ^{del}	1367	376	25,100	white oak
29773 May 18, 1976	"			"	<i>Marion Davis ...</i>	1367	77	21,200	white oak

INDIRECT or MORTGAGEE Index to Real Estate Mortgages — Greenville County, S. C.

() REG. U. S. PAT. OFFICE *Chas McCott* County Indexes Since 1888 An Identifying Trade Mark

 Open at Proper Tab according to First Letter or Letters of Name and refer to Buff Sub-Index sheet for page reference.

COTT FAMILY NAME INDEX No. 75 © 1949
MADE BY THE COTT INDEX COMPANY, COLUMBUS, OHIO
SOLD BY WALKER, EVANS & COGSWELL CO., CHARLESTON, S. C.

FILE NUMBER DATE OF RECORD	MORTGAGEES FAMILY NAMES	GIVEN NAMES ABCDEFGH	GIVEN NAMES IJKLMNO	GIVEN NAMES PQRSTUVWXYZ	MORTGAGORS	BOOK	PAGE	Amount	BRIEF DESCRIPTION, LOCATION, ETC. (Not Warranted)
31121 May 12, 1976 29973	Aiken				<i>Spur. Inc. - Thomas S. Newmy</i>	1201	111	22,200	<i>Peak</i>
May 20, 1976	"			"	<i>William J. Seidel Jr.</i>	1367	972	32,900	<i>Lot 81 + pt. lot 80, Cor. Pelham Rd. & Bridle Path Lane, Pelham woods. But also pers. prop.</i>
31241 May 24, 1976	"			"	<i>James P. ...</i>	1201	112		<i>...</i>
"	"			"	<i>...</i>	1201	113		<i>...</i>
"	"			"	<i>...</i>	1201	114		<i>...</i>
"	"			"	<i>...</i>	1201	115		<i>...</i>
"	"			"	<i>...</i>	1201	116		<i>...</i>
"	"			"	<i>...</i>	1201	117		<i>...</i>
"	"			"	<i>...</i>	1201	118		<i>...</i>
"	"			"	<i>...</i>	1201	119		<i>...</i>
"	"			"	<i>...</i>	1201	120		<i>...</i>
"	"			"	<i>...</i>	1201	121		<i>...</i>
"	"			"	<i>...</i>	1201	122		<i>...</i>
"	"			"	<i>...</i>	1201	123		<i>...</i>
"	"			"	<i>...</i>	1201	124		<i>...</i>
"	"			"	<i>...</i>	1201	125		<i>...</i>
"	"			"	<i>...</i>	1201	126		<i>...</i>
"	"			"	<i>...</i>	1201	127		<i>...</i>
"	"			"	<i>...</i>	1201	128		<i>...</i>
"	"			"	<i>...</i>	1201	129		<i>...</i>
"	"			"	<i>...</i>	1201	130		<i>...</i>
30656 May 26, 1976 31273	"			"	<i>James Blossingame, Jr.</i>	1368	577	13,950	<i>Lot 1 ... to All E</i>
Jun. 1, 1976 31281	"			"	<i>Robert H. Wilbur</i>	1202	744	20,750	<i>Lot 1 ...</i>
June 2, 1976	"			"	<i>Richard T. ...</i>	1201	742		<i>...</i>

INDIRECT or MORTGAGEE Index to Real Estate Mortgages — Greenville County, S. C.

REG. U. S. PAT. OFFICE *Chas. McCall* County Indexes Since 1888 An Identifying Trade Mark

Open at Proper Tab according to First Letter or Letters of Name and refer to Buff Sub-Index sheet for page reference.

COTT FAMILY NAME INDEX No. 75 © 1949
MADE BY THE COTT INDEX COMPANY, COLUMBUS, OHIO
SOLD BY WALKER, EVANS & COGSWELL CO., CHARLESTON, S.C.

(7)

FILE NUMBER DATE OF RECORD	MORTGAGEES FAMILY NAMES	GIVEN NAMES ABCDEFGH	GIVEN NAMES IJKLMNO	GIVEN NAMES PQRSTUVWXYZ	MORTGAGORS	BOOK	PAGE	Amount	BRIEF DESCRIPTION, LOCATION, ETC. (Not Warranted)
31280 June 2, 1976	Aiken	-			<i>Spear, Inc. Jaylan L. Robinson</i> st	1367	220		<i>See original in bk. 1361 pg. 57</i>
31409 June 3, 1976	"	-			<i>Spear, Inc. James R. McCall</i> st	1367	230		<i>See original in bk. 1362 pg. 1</i>
32358 June 11, 1976	"	-			<i>" " Willie J. Smith, Jr.</i> st	1370	15	18,400	<i>Assigned to the State & L. M. Life Ins. Co. ^{.00}</i>
32441 June 14, 1976	"	-			<i>Spear, Inc. John F. Byars, Jr.</i> st	1370	181		<i>24 mty. see R.E.M. Bk. 1363 pg. 140</i>
32441 June 14, 1976	"	-			<i>Spear, Inc. Freddie Dew Catston, III</i> st	1370	182		<i>Assigned to First Fed. S. & L. Assn.</i>
"	"	-			<i>" " John Cecil Miller, Jr.</i> st	1370	183		<i>24 mty. see R.E.M. Bk. 1361 pg. 803</i>
"	"	-			<i>" " Waddy Willie Miller, Jr.</i> st	1370	184		<i>Assigned to First Fed. S. & L. Assn.</i>
"	"	-			<i>" " David Louise White</i> st	1370	185		<i>24 mty. see R.E.M. Bk. 1362 pg. 321</i>
"	"	-			<i>" " " " " "</i> st	1370	185		<i>Assigned to First Fed. S. & L. Assn.</i>
32679 June 15, 1976	"	-			<i>" " " " " " Coggins, st</i>	1370	283	26,500	<i>Assigned to First Fed. S. & L. Assn.</i>
32985 June 17, 1976	"	-			<i>" " William J. Chumbley</i> st	1370	617		<i>24 mty. see R.E.M. Bk. 1332</i>
"	"	-			<i>" " " " " "</i> st	1370	617		<i>Release line by Judgment Case # pg. 83 & re-recorded 1334 pg. 738</i>
33668 June 24, 1976	"	-			<i>" " Howard L. Lewis, Jr.</i> st	1371	182	9,500	<i>Re-Record</i>
"	"	-			<i>" " " " " "</i> st	1371	182		<i>Correct. mty. for orig see R.E.M. Bk. 1367 pg. 124. Lot Bailey mill Rd.</i>
33745 June 25, 1976	"	-			<i>" " Jaylan L. Robinson</i> st	1371	328		<i>24 mty. see R.E.M. Bk. 1361 pg. 373</i>
34268 June 30, 1976	"	-			<i>" " Lester K. Bennepfield</i> st	1371	636	11,600	<i>Assigned to First Nat'l Mty. Assn.</i>

INDIRECT or MORTGAGEE Index to Real Estate Mortgages — Greenville County, S. C.

REG. U. S. PAT. OFFICE *Chas McCott* County Indexes Since 1888
An Identifying Trade Mark


Open at Proper Tab according to First Letter or Letters of Name and refer to Buff Sub-Index sheet for page reference.

COTT FAMILY NAME INDEX No. 75 © 1949
MADE BY THE COTT INDEX COMPANY, COLUMBUS, OHIO
SOLD BY WALKER, EVANS & COGSWELL CO., CHARLESTON, S.C.

FILE NUMBER DATE OF RECORD	MORTGAGEES FAMILY NAMES	GIVEN NAMES ABCDEFGH	GIVEN NAMES IJKLMNO	GIVEN NAMES PQRSTUVWXYZ	MORTGAGORS	BOOK	PAGE	Amount	BRIEF DESCRIPTION, LOCATION, ETC. (Not Warranted)
420 July 6, 1976	Aiken			Spec. Inc. John E. Leland, et al		1372	101		County. see R&E 1302, pg. 707 Assigned to Trust for J. E. Leland
421 July 6, 1976	"			Spec. Inc. Thomas L. Leland		1472	100		County. see R&E 1302, pg. 707 Assigned to Trust for J. E. Leland
722 July 10, 1976	"			" " " " " "		1472	100		County. see R&E 1302, pg. 707 Assigned to Trust for J. E. Leland
723 July 10, 1976	"			" " " " " "		1472	100		County. see R&E 1302, pg. 707 Assigned to Trust for J. E. Leland
724 July 10, 1976	"			" " " " " "		1472	100		County. see R&E 1302, pg. 707 Assigned to Trust for J. E. Leland
725 July 10, 1976	"			" " " " " "		1472	100		County. see R&E 1302, pg. 707 Assigned to Trust for J. E. Leland
888 July 7, 1976	"			Spec. Inc. Barry Dale Raper, et al		1372	700	31,000	Lot 26, Cox Valleybrook Rd. & Dunwoody Court, Valleybrook Sec I also (prosp.)
"	"			" " " " " "		1372	700		
851 July 7, 1976	"			Ruth C. Nellie Mae Smith, et al		1472	771	11,000	Lot 28, Palmetto Lane, Valleybrook
1353 Jul. 15, 1976	"			Spec. Inc. Gary Allen Shrest		1372	706	15,950	Lot 29, Hill Rd. & Sugar Creek, Sec.
143 Jul. 15, 1976	"			Spec. Inc. Henry L. Bishop, et al		1372	703	21,400	Lot 25, Darlington Ave. Dunwoody Court.
1623 Jul. 16, 1976	"			" " William Thomas Carson, et al		1372	944	34,750	Lot 71, Palmetto Pl. Sec. I
1697 Jul. 19, 1976	"			" " Kenneth Wayne Gurley		1373	39	45,750	Lot 123, Coach Hills
1852 Jul. 20, 1976	"			Spec. Inc. William Edward Merchant, et al		1373	157	26,500	Lot 73, Lipscomb Dr.
1952 Jul. 20, 1976	"			Spec. Inc. John Thomas Byerly		1373	190	15,050	Pl. Lot 3, inter. View 10000
1983 Jul. 21, 1976	"			Spec. Inc. Michell H. Dranger		1373	242	29,650	Pl. Lot 2, Kennelwood Place
2739 Jul. 23, 1976	"			Spec. Inc. Willie J. Smith, et al		1373	925	13,400	Correct. mtg. for orig. see R&E 1370 Pg. 15. Lot 43, Valleybrook Dunwoody Court.
"	"			" " " "		1373	925		Sylvan Hills

INDIRECT or MORTGAGEE Index to Real Estate Mortgages — Greenville County, S. C.

REG. U. S. PAT. OFFICE *Chas McCott* County Indexes Since 1888 An Identifying Trade Mark

 Open at Proper Tab according to First Letter or Letters of Name and refer to Buff Sub-Index sheet for page reference.

COTT FAMILY NAME INDEX No. 75 © 1949
MADE BY THE COTT INDEX COMPANY, COLUMBUS, OHIO
SOLD BY WALKER, EVANS & COGSWELL CO., CHARLESTON, S.C.

(0)

FILE NUMBER DATE OF RECORD	MORTGAGEES FAMILY NAMES	GIVEN NAMES ABCDEFGH	GIVEN NAMES IJKLMNO	GIVEN NAMES PQRSTUVWXYZ	MORTGAGORS	BOOK	PAGE	Amount	BRIEF DESCRIPTION, LOCATION, ETC. (Not Warranted)
2867 Jul. 30 1976	Aiken			Speir, Inc.	Conway Durham, et al	1374	1	.00 26,400	"Brookforest" Sll. D Lot 17 Woodmont Circle
2867 Jul. 30 1976	"			" "	George L. Hammond, et al	1374	4	.00 21,200	"Cedar Lane Gardens" Lot 80 Gardenia Dr.,
3015 Jul. 30 1976	"			" "	James L. Long, et al	1374	128	.00 35,650	"Caleman Hots." Lot 119 Caleman Dr.,
3201 Aug. 2 1976	"			" "	Fred R. Moore, et al	1374	245	.00 18,700	Lot 68, west ave. ave., Riverside
3201 Aug. 2 1976	"			" "	Thomas Ray Howard	1374	248	.00 11,200	Lot 18 & Pt. lot 17 Palmetta Woodfields, Inc.
5097 Aug. 23 1976	"			" "	Robert D. Bunk, et al	1375	923	.00 15,900	Lot 63 Ridgeway Dr.,
5114 Aug. 23 1976	"			" "	Robert E. Mangrum	1375	972	.00 23,150	Lot 45 Wadley Way, sec. 1 angusta Road ranches
5386 Aug. 25 1976	"			" "	Charles N. Feltner	1376	188	.00 16,500	Lot 240 Dallen ave., upper part
5694 Aug. 27 1976	"			" "	Harold L. Britter	1376	461	.00 36,000	Lot 96, Strange Rd., Chick Spur
5923 Aug. 30 1976	"			" "	Ross P. Schlback, III	1376	612	.00 26,300	Lot 77 Darby Court, sec. 3
6344 Sept. 3 1976	"			" "	Stephen M. Wamsley	1377	40	.00 15,000	Lot 231 Bailey St. Sherwood Forest
6604 Sept. 7 1976	"			" "	Joseph Nicholas Suddeth	1377	188	.00 30,500	Lot 153 Kolum Hood Rd.
6645 Sept. 8 1976	"			" "	Edward P. Larise	1377	241	.00 14,000	Pt. lots 16 & 18 Linclney St. off Montic Dr., Paris Sign
7466 Sept. 16 1976	"			" "	Richard D. Oliver	1377	874	.00 28,500	Lot 45 Paris View Dr.
8536 Sept. 28 1976	"			" "	Danny L. McKay, et al	1378	832	.00 33,000	Namphie Hills Lot 4 Keene Dr.,
8958 Oct. 1 1976	"			" "	Robert A. Dempsey, Jr.	1379	256	.00 25,250	Mananiew. Lot 11 Crane ave.

INDIRECT or MORTGAGEE Index to Real Estate Mortgages — Greenville County, S. C.

REG. U. S. PAT. OFFICE *Chas McCott* County Indexes Since 1888 An Identifying Trade Mark

Open at Proper Tab according to First Letter or Letters of Name and refer to Buff Sub-Index sheet for page reference.

COTT FAMILY NAME INDEX No. 75 © 1949
MADE BY THE COTT INDEX COMPANY, COLUMBUS, OHIO
SOLD BY WALKER, EVANS & COGSWELL CO., CHARLESTON, S. C.

FILE NUMBER DATE OF RECORD	MORTGAGEES FAMILY NAMES	GIVEN NAMES ABCDEFGHIJ	GIVEN NAMES JKLMNO	GIVEN NAMES PQRSTUVWXYZ	MORTGAGORS	BOOK	PAGE	Amount	BRIEF DESCRIPTION, LOCATION, ETC. (Not Warranted)
9319 Oct. 5, 1976	Aiken			Speir, Inc.	James L. Long, etal	Re-Record 1379	648	.00 35,650	correct. mty. for orig. see R & M Bk. 1374 Pg. 128. Lot 114 Coleman Dr. "Coleman mty."
" "	"			"	" " " "	Re-Record 1379	647		
9742 Oct. 8, 1976	"			"	John D. Gibson, etal	1379	966	.00 24,250	Thornwood area Lot 80 Leafwood Dr.
10382 Oct. 14, 1976	"			"	Terry Lee McAntyre, etal	✓	✓	✓	76-10092 Belle Meade fixtures - 112 Camden Lane
10386 Oct. 14, 1976	"			"	Terry Lee McAntyre, etal	1380	485	.00 27,900	meade, h.c. 112 also Per. Prop. Lot 194 Camden Lane, Belle
10561 Oct. 18, 1976	"			"	George Arthur Andrews	1380	643	.00 34,300	Forest, also Per. Prop. Lot 118 Mapleton Dr. Pine
10560 Oct. 18, 1976	"			"	George Arthur Andrews, etal	✓	✓	✓	76-10127 Forest Subd. fixtures - 118 Mapleton Dr. Lot 118-Pine
10887 Oct. 20, 1976	"			"	Mervy McCombs	1380	875	.00 17,900	Vandy-Vale, sec. 2 Lot 50 Woodside Lane
10934 Oct. 20, 1976	"			"	David B. Dalge, Jr.	1380	900	.00 21,600	sec. 2 Lot 11 "North Jordan"
11081 Oct. 21, 1976	"			"	Abel Jackson, Jr., etal	1381	25	.00 16,900	Sec. 2 Lot 113 Baling Rd. sec. 17
11175 Oct. 22, 1976	"			"	William B. Edrley, Jr.	1381	121	.00 14,500	Lots 27 & 28 Reeves ave. for mty. see R & M Bk. 1366 Pg. 238
11481 Oct. 26, 1976	"			"	Shala W. Summey, etal	1381	463	.00	assign. to Fed. Nat'l mty. assoc.
11481 Oct. 26, 1976	"			"	Ray W. Collins, etal	1381	407	.00	assign. to Fed. Nat'l mty. assoc. For mty. see R & M Bk. 1365 Pg. 319 +
"	"			"	" " " "	1381	467	.00	Re-Record Bk. 1367 Pg. 29
12001 Nov. 1, 1976	"			"	Walter J. Watkins, etal	1381	862	.00 20,900	Lot 8 Keith Dr.
12201 Nov. 2, 1976	"			"	Donald J. Munn, etal	1382	29	.00 18,350	Lot 48 Duncan Hill, sec. 2

INDIRECT or MORTGAGEE Index to Real Estate Mortgages — Greenville County, S. C.

REG. U. S. PAT. OFFICE *Chas McCott* County Indexes Since 1888
An Identifying Trade Mark

Open at Proper Tab according to First Letter or Letters of Name and refer to Buff Sub-Index sheet for page reference.

COTT FAMILY NAME INDEX No. 75 © 1949
MADE BY THE COTT INDEX COMPANY, COLUMBUS, OHIO
SOLD BY WALKER, EVANS & COGSWELL CO., CHARLESTON, S.C.

(P)

FILE NUMBER	MORTGAGEES	GIVEN NAMES	GIVEN NAMES	GIVEN NAMES	MORTGAGORS	BOOK	PAGE	Amount	BRIEF DESCRIPTION, LOCATION, ETC. (Not Warranted)
DATE OF RECORD	FAMILY NAMES	ABCDEFGH	IJKLMNO	PQRSTUVWXYZ					
12462 Nov. 4, 1976	Aiken				<i>et al</i> Richard N. Thomas	1382	235	18,500 ^{.00}	Lot 22 Elizabeth Hgts.
12834 Nov. 9, 1976	"				Laurence B. Wright <i>et al</i>	1382	517) Release Lien by Judgment & Sale # 76-4506 - for mtg. see R.E.M. Book 1342 pg. 970	Belle Meade Sec. 142 also Pub. Ref. Lot 25 E. Dorchester Blvd., 76-11331
	"			"	"	1382	517		
13354 Nov. 15, 1976	"			"	Calvin L. Pepper	1382	941		
13334 Nov. 15, 1976	"			"	Calvin L. Pepper	✓	✓	✓	City view - Lot 25, Belle Meade
13474 Nov. 16, 1976	"			"	Henry L. Robinson <i>et al</i> (as Committee)	1383	63	17,900 ^{.00}	Lot 66 Henderson St., ave. Pleasant Valley
13638 Nov. 17, 1976	"			"	S.C. Nat'l Bank, ~	1383	143	20,000 ^{.00}	Lot 102 Pleasant Ridge
13696 Nov. 17, 1976	"			"	Hulbert Ray Pruitt	1383	175	18,500 ^{.00}	Halsey Dr. "angusta acres" Lot 181 Churchill Cir. +
13864 Nov. 19, 1976	"			"	Wade Chandler, Jr.	1383	349	12,500 ^{.00}	mill O'mille Sp. Lot 36 Village of mills
13911 Nov. 19, 1976	"			"	Thomas Stanley Ross	1383	375	17,000 ^{.00}	ave. "Dancy Pond" Lot 18 + Pt. lot 17 Rogers
13985 Nov. 22, 1976	"			"	<i>et al</i> Thomas A. Dierbach	1383	456	35,500 ^{.00}	"Woodcliff" Lot 14 Woodcliff court
14249 Nov. 24, 1976	"			"	Billy Edward Bryant	1383	735	24,000 ^{.00}	"Westwood" Sec. III O'mille Lot 254 Sallwood Cir.
14450 Nov. 26, 1976	"			Loan & Security Co.	Thomas B. Reichenberg	1383	956) Release Lien by Judgment & Sale # 76-4592 - for mtg. see R.E.M. Bk. 1094 pg. 157	Hgts. O'mille Sp.
	"			"	"	1383	956		
14403 Nov. 26, 1976	"			Speer, Inc.	Alene E. Ross	1383	888	14,550 ^{.00}	Lot 4 Rust circle, Oakland

(over)

INDIRECT or MORTGAGEE Index to Real Estate Mortgages — Greenville County, S. C.

REG. U. S. PAT. OFFICE *Chas McCott* County Indexes Since 1888 An Identifying Trade Mark


Open at Proper Tab according to First Letter or Letters of Name and refer to Buff Sub-Index sheet for page reference.

COTT FAMILY NAME INDEX No. 75 © 1949
MADE BY THE COTT INDEX COMPANY, COLUMBUS, OHIO
SOLD BY WALKER, EVANS & COGSWELL CO., CHARLESTON, S.C.

FILE NUMBER DATE OF RECORD	MORTGAGEES FAMILY NAMES	GIVEN NAMES ABCDEFGH	GIVEN NAMES IJKLMNO	GIVEN NAMES PQRSTUVWXYZ	MORTGAGORS	BOOK	PAGE	Amount	BRIEF DESCRIPTION, LOCATION, ETC. (Not Warranted)
14423 Nov. 26, 1976	Aiken				Speir, Inc. ^{etal}	1383	894	19,500	Lot 27 1/2 Pl. lot 28 Cor. Hamilton ave. + Clemensine St., Hillside Terrace
"	"				" " "	1383	894		Rochvale Court #
14819 Dec. 1, 1976	"				Johnny Chappell, ^{etal}	1384	239	19,150	Lot 225 Rochvale Dr. Sec. IV "Pleasant Valley"
15272 Dec. 6, 1976	"				Fermin Morales	1384	568	15,450	Lot 318 Prancer ave. Dep. Sec. IV
15610 Dec. 9, 1976	"				James A. Kay, Jr. ^{etal}	1384	760	24,550	Lot 58 Darby Ct. Chick
15874 Dec. 13, 1976	"				Alvin Charles Land	1385	26	13,000	Pl. lot 24 Brockman ave. by mtg. on R.M. St. 1524 pp. 507 Release Lin by Judgment Ref No 76-522
15960 Dec. 13, 1976	"				Phillip Ray Jefferson ^{etal}	1385	128		
16337 Dec. 16, 1976	"				Thomas E. Davis, ^{etal}	1385	366	17,400	Lot 55
16494 Dec. 20, 1976	"				Alvin Charles Land	1385	608	13,000	correct. mtg. For orig. see C&M St. 1385 Pp. 26. Pl. lot 24 Brockman ave.
"	"				" " "	1385	608		
16679 Dec. 21, 1976	"				Henry Gambell, ^{etal}	1385	678	8,150	Lot 25 Duncan mill Mountain St. (Summit St.) City (Lin)
16679 Dec. 21, 1976	"				Jimmy L. Major, ^{etal}	1385	685	14,600	Lot 114 Cor. Mc Duke St. + Lynn D. Rosewood acres
16756 Dec. 22, 1976	"				William J. Tennant ^{etal}	1385	767	22,000	Lot 19 Cor. Cunningham Rd.
16756 Dec. 22, 1976	"				Monroe C. Chastani ^{etal}	1385	771	23,500	Lot 3 Charing Cross Rd Bridgport Ave. 2 (Part 1) also the Prop.
"	"				" " "	1385	771		
16755 Dec 22, 1976	"				William J. Tennant, ^{etal}	✓	✓	✓	76-13054 Furniture - Lot 19, Rosewood Acres

INDIRECT or MORTGAGEE Index to Real Estate Mortgages — Greenville County, S. C.

REG. U. S. PAT. OFFICE *Chas. McCorkle* County Indexes Since 1888 An Identifying Trade Mark

 Open at Proper Tab according to First Letter or Letters of Name and refer to Buff Sub-Index sheet for page reference.

COTT FAMILY NAME INDEX No. 75 © 1949
MADE BY THE COTT INDEX COMPANY, COLUMBUS, OHIO
SOLD BY WALKER, EVANS & COGSWELL CO., CHARLESTON, S.C.

(9)

FILE NUMBER DATE OF RECORD	MORTGAGEES FAMILY NAMES	GIVEN NAMES ABCDEFGH	GIVEN NAMES IJKLMNO	GIVEN NAMES PQRSTUVWXYZ	MORTGAGORS	BOOK	PAGE	Amount	BRIEF DESCRIPTION, LOCATION, ETC. (Not Warranted)
16755 Dec. 22, 1976	Aiken-			Speir, Inc.	Monroe C. Chastain, et al	✓	✓	✓	76-13055 fixtures-Lot 3, Charing Cross Rd.
16959 Dec. 23, 1976	"			" "	Jennie M. Terry	1385	955	17,900	Lot 57 Adlenild
17142 Dec. 28, 1976	"			" "	James C. McCarson	1386	65	12,000	Lot 48 & Pt. lot 49 Cor. Cornelia (Green) & Tampa St. "Elizabeth Hays."
"	"			" "	" " "	1386	65		"Westwood" D'ville, austin p. also to. hsp.
17282 Dec. 29, 1976	"			" "	Theodore Herman Evans	1386	158	26,950	Lot 114 Sparrowood St.
17661 Dec. 30, 1976	"			" "	Laurence W. Wilborn	1386	338	9,700	Church Rd. & ace ave. on Base Highland
17248 Dec. 29, 1976	"			" "	Theodore Herman Evans (By James M. Richard)	✓	✓	✓	76-13240 Sec. II fixtures - Lot 114 Westwood
17731 Jan. 4, 1977	"			" "	James Marion Richard	1386	545	20,500	angusta acres Lot 195 Jasper Dr.,
17948 Jan. 5, 1977	"			" "	Monroe C. Chastain	Re-Record 1386	728	23,500	cancel. mtg. For orig. see R & M Bk. 1385 Pg. 771. Lot 3 Charing Cross Pl. Broadcrest Sec. 2 (Part 1) also see Prop.
"	"			" "	" " "	Re-Record 1386	728		
18818 Jan. 14, 1977	"			" "	Alene E. Ross	Re-Record 1387	382	14,550	cancel. mtg. For orig. see R & M St. 1383 Pg. 888. Lot 4 Sunlit Cr. Dalland Hays D'ville St.
"	"			" "	" " "	Re-Record 1387	382		
20115 Jan. 31, 1977	"			" "	William R. Holland	1388	192	29,000	Lot 45 Highland Dr.
20489 Feb. 3, 1977	"			" "	Alene E. Ross	1388	545		Assigned to Fed. Nat'l mtg. Assn. - for mtg. on R & M Book 1383 Pg. 888 & re-recorded Book 1387 page 382
"	"			" "	" " "	1388	545		
"	"			" "	" " "	1388	545		

INDIRECT or MORTGAGEE Index to Real Estate Mortgages — Greenville County, S. C.

REG. U. S. PAT. OFFICE *Chester McCatt* County Indexes Since 1888 An Identifying Trade Mark

Open at Proper Tab according to First Letter or Letters of Name and refer to Buff Sub-Index sheet for page reference.

COTT FAMILY NAME INDEX No. 75 © 1949
MADE BY THE COTT INDEX COMPANY, COLUMBUS, OHIO
SOLD BY WALKER, EVANS & COGSWELL CO., CHARLESTON, S.C.

FILE NUMBER DATE OF RECORD	MORTGAGEES FAMILY NAMES	GIVEN NAMES ABCDEFGHIJ	GIVEN NAMES JKLMNOPQ	GIVEN NAMES RSTUVWXYZ	MORTGAGORS	BOOK	PAGE	Amount	BRIEF DESCRIPTION, LOCATION, ETC. (Not Warranted)
20612 Feb. 4, 1977	Aiken			Speir, Inc.	James Henry Harper <i>etal</i>	1388	616		For orig. see REM BK. 1388 Pg. 611 assign to Fed. Nat'l. mtg. assoc.
20619 Feb. 4, 1977	"			" "	James Henry Harper <i>etal</i>	1388	611	31,000	addms mill Est, Lot 65 millcrest way.
21434 Feb. 14, 1977	"			" "	Frank A. Price, <i>etd</i>	1389	240		For mtg. see REM BK. 1389 pg. 149 Assigned to Fed. Nat'l. mtg. Assn.
21343 Feb. 14, 1977	"			" "	Frank a. Price, <i>etal</i>	1389	149	35,500	Richard acres, sec. 2 Lot 57 Fairhaver Dr., meadows
21416 Feb. 14, 1977	"			" "	Thomas D. Smith	1389	183	25,100	Lot 9 Mauldin Cr. Mullin
21488 Feb. 15, 1977	"			" "	James W. Evatt, <i>etal</i>	1389	267	22,700	Pl. lot 34 Riverdale acres Westwood sec. VI, D.ville
21486 Feb. 15, 1977	"			" "	William N. Dendy	1389	253	24,500	Lot 572 Danforth Rd.
21513 Feb. 15, 1977	"			" "	William N. Dendy, <i>etd</i>	1389	256		For mtg. see REM BK. 1389 pg. 253 Assigned to Fed. Nat'l. mtg. Assn.
21512 Feb. 15, 1977	"			" "	Thomas J. Smith, <i>etd</i>	1389	327		For mtg. see REM BK. 1389 pg. 183 Assigned to Fed. Nat'l. mtg. Assn.
21525 Feb. 15, 1977	"			" "	James W. Evatt, <i>etd</i>	1389	328		For mtg. see REM BK. 1389 pg. 267 Assigned to Fed. Nat'l. mtg. Assn.
21613 Feb. 16, 1977	"			" "	Theodore Herman Evans, <i>etd</i>	1389	431		For mtg. see REM BK. 1386 pg. 158 Assigned to Fed. Nat'l. mtg. Assn.
21613 Feb. 16, 1977	"			" "	William J. Tennant, <i>etd</i>	1389	432		For mtg. see REM BK. 1385 pg. 767 Assigned to Fed. Nat'l. mtg. Assn.
22013 Feb. 21, 1977	"			" "	Mills David Waldsmith	1389	729	20,900	"Pleasant Valley" Lot 521 Pl. lot 51 Prince ave.
22164 Feb. 22, 1977	"			" "	Frank m. Ryall, <i>etd</i>	1389	827	4,000	Lot 179 Coach Hills "Heathwood"
22170 Feb. 22, 1977	"			" "	Robert A. McDonald	1389	851	31,000	Lot 41 Bedford Dr.
22176 Feb. 22, 1977	"			" "	Robert A. McDonald, <i>etd</i>	1389	855		For mtg. see REM BK. 1389 pg. 851 Assigned to Fed. Nat'l. mtg. Assn.

INDIRECT or MORTGAGEE Index to Real Estate Mortgages — Greenville County, S. C.

REG. U. S. PAT. OFFICE *Chas McCulloch* County Indexes Since 1888
An Identifying Trade Mark

Open at Proper Tab according to First Letter or Letters of Name and refer to Buff Sub-Index sheet for page reference.

COTT FAMILY NAME INDEX No. 75 © 1949
MADE BY THE COTT INDEX COMPANY, COLUMBUS, OHIO
SOLD BY WALKER, EVANS & COGSWELL CO., CHARLESTON, S.C.

(R)

FILE NUMBER DATE OF RECORD	MORTGAGEES FAMILY NAMES	GIVEN NAMES ABCDEFGH	GIVEN NAMES IJKLMNO	GIVEN NAMES PQRSTUVWXYZ	MORTGAGORS	BOOK	PAGE	Amount	BRIEF DESCRIPTION, LOCATION, ETC. (Not Warranted)
22566 Feb. 25, 1977	Aiken			Speir, Inc.	<i>etal</i> Clyde J. Holland	1390	171	.00 12,550	(Green St.) Prop. M. P. Dudley Pl. lot 259 Cornelia St.
22602 Feb. 25, 1977	"			" "	<i>etal</i> Ronald R. Dadd	1390	181	.00 36,000	" Mountainbrook " Lot 70 Vineyard Lane
22605 Feb. 25, 1977	"			" "	<i>etal</i> Nerman Wendell	1390	216	.00 28,500	meade, sec. 4, Smith St. also Prop. Lot 429 Pl. lot 428 Belle
22603 Feb. 25, 1977	"	Edward L.			<i>etal</i> Howard C. Martin, Jr.	1390	226	.00 10,000	Lot 1 Tallulah Dr.
22755 Feb. 28, 1977	"			Speir, Inc.	<i>etal</i> Tony V. Youngblood	1390	409		For mtg. see R Em Bk. 1390 pg. 262 Assigned to Fed. Nat'l Mtg. Assn.
22755 Feb. 28, 1977	"			Speir, Inc.	<i>etal</i> Ronald R. Dadd	1390	410		For mtg. see R Em Bk. 1390 pg. 181 Assigned to Fed. Nat'l Mtg. Assn.
22648 Feb. 28, 1977	"			Speir, Inc.	<i>etal</i> Tony V. Youngblood	1390	262	.00 17,450	Lot 15 Sta. Ct. "Sta. Court"
22777 Feb. 28, 1977	"			Speir, Inc.	<i>etal</i> Dellon L. Locke	1390	328	.00 7,000	mills village Lot 83 Third St. Judson
22835 Mar. 1, 1977	"			Speir, Inc.	<i>etal</i> Mark S. Richardson	1390	446	.00 17,950	Coachman Est. Lot 14 Cadillac Ct., sec. 2
23493 Mar. 7, 1977	"			Speir, Inc.	<i>etal</i> Richard Bruster, Jr.	1391	23	.00 37,500	Hillsborough, sec. 3 Lot 158 Lily Lane
23507 Mar. 7, 1977	"			Speir, Inc.	<i>etal</i> L. C. Kelley, Jr.	1391	58	.00 27,250	Fairfield Rd. Brookforest, Smith St. Lot 39 Cor. Fairmont ave. &
24420 Mar. 16, 1977	"			Speir, Inc.	<i>etal</i> Charles Lee Jones	1391	761	.00 16,950	Lot 21 Ladson St., Blk. C sec. A
24605 Mar. 17, 1977	"			Speir, Inc.	<i>etal</i> L. Pat Roper	1391	887	.00 38,200	Lot 51 Dan A. Tanner Est. 77-2419 Pineforest
24621 Mar. 18, 1977	"			" "	<i>etal</i> Gary Page Wallace	✓	✓	✓	fixtures - Lots 89 & 69
24653 Mar. 18, 1977	"			" "	<i>etal</i> Gary Page Wallace	1391	927	.00 28,500	Lot 68 & 89 mapleton Dr. Clearfield Rd. & Lanewood Dr.
"	"			" "	" " "	1391	927		Pineforest. also Prop.

INDIRECT or MORTGAGEE Index to Real Estate Mortgages — Greenville County, S. C.

REG. U. S. PAT. OFFICE *Chas. McCott* County Indexes Since 1888 An Identifying Trade Mark


Open at Proper Tab according to First Letter or Letters of Name and refer to Buff Sub-Index sheet for page reference.

COTT FAMILY NAME INDEX No. 75 © 1949
MADE BY THE COTT INDEX COMPANY, COLUMBUS, OHIO
SOLD BY WALKER, EVANS & COGSWELL CO., CHARLESTON, S.C.

FILE NUMBER DATE OF RECORD	MORTGAGEES FAMILY NAMES	GIVEN NAMES ABCDEFGH	GIVEN NAMES IJKLMNO	GIVEN NAMES PQRSTUVWXYZ	MORTGAGORS	BOOK	PAGE	Amount	BRIEF DESCRIPTION, LOCATION, ETC. (Not Warranted)
24915 Mar. 23, 1977	Aiken				Speir, Inc. Marcus D. Edge, et al et al	1392	147	.00 17,400	See Lots 11+12 Hammond ave.
25070 Mar. 23, 1977	"				" " Richard L. Thornhill	1392	236	.00 28,000	Saguia Dr., Chestnut Mills Lot 64 Cor. Chipley ave. +
25142 Mar. 23, 1977	"				" " Jimmy L. Major, et al	Re-Record 1392	308	.00 14,600	cancel. mtg. for orig. see RE 4 BK. 1385 pg. 685. Lot 114 Cor.
"	"				" " " " " "	Re-Record 1392	309		McSade St. + Montana St. (Summitt St.) City View
"	"				" " " " " "	Re-Record 1392	301		
25442 Mar. 29, 1977	"				" " Frank A. Mosteller	1392	592	.00 17,900	Burice Home Lot, Burice Dr.
25560 Mar. 28, 1977	"				" " Ernest Velmer Burgess	1392	687	.00 14,200	Lot 209 Paramount Park For mtg. see REM BK. 1392 pg. 592
25841 Mar. 30, 1977	"				" " Frank A. Mosteller	1393	59		Assigned to Fed. Nat'l Mtg. Assn. 412 W. 4th St.
25876 Mar. 30, 1977	"				" " Joseph N. Finley, Jr.	1393	51	.00 25,500	412 W. 4th St. Lot 4 Pine St., Child
26020 Mar. 31, 1977	"				Loan + Security Co. Norman C. Eute	1393	221		Assignment to New Bedford Fin Cent Savings Bank - for mtg.
"	"				" " " " " "	1393	221		see REM BK 807 pg. 169 woodside mills, Sec A
26187 Apr. 1, 1977	"				Appliv, Inc. Winsor N. Sheppard, Jr.	1393	492	.00 12,100	Lot 74 (H 35 Second St.) Diller, also Sec. 1
26360 Apr. 4, 1977	"				" " Larry Ray Perkins, et al	1392	692	.00 24,900	Lot 1 Westwood, Sec. 1 St.
26373 Apr. 5, 1977	"				" " Harold C. Buffin, Jr.	1392	715	.00 57,500	Lot 14 H. St. 245 James
26651 Apr. 16, 1977	"				" " Johnnie M. Jerry	1393	979		Assigned to Metropolitan Fed. Bk. & L. Assn. of Jersey City - for mtg. see REM BK 1385 pg. 1955
"	"				" " " " " "	1393	979		

INDIRECT or MORTGAGEE Index to Real Estate Mortgages — Greenville County, S. C.

REG. U. S. PAT. OFFICE *Chas. M. Calk* County Indexes Since 1888
An Identifying Trade Mark

 Open at Proper Tab according to First Letter or Letters of Name and refer to Buff Sub-Index sheet for page reference.

COTT FAMILY NAME INDEX No. 75 © 1949
MADE BY THE COTT INDEX COMPANY, COLUMBUS, OHIO
SOLD BY WALKER, EVANS & COGSWELL CO., CHARLESTON, S.C.

(5)

FILE NUMBER DATE OF RECORD	MORTGAGEES FAMILY NAMES	GIVEN NAMES ABCDEFGH	GIVEN NAMES IJKLMNO	GIVEN NAMES PQRSTUVWXYZ	MORTGAGORS	BOOK	PAGE	Amount	BRIEF DESCRIPTION, LOCATION, ETC. (Not Warranted)
26651 April 6, 1977	Aiken				Speir, Inc.	1393	979		Assigned to Met. Fed. S. & L. Loan of Jersey City - for mtg. see REm Book 1385 pg 955
"	"				"	1393	979		
26651 April 6, 1977	"				Henry Gambrell, et al	1393	980		Assigned to Met. Fed. S. & L. Loan of Jersey City - for mtg. see REm Book 1385 pg 678
"	"				"	1393	980		
26651 April 6, 1977	"				William R. Holland, et al	1393	981		Assigned to Met. Fed. S. & L. Loan of Jersey City - for mtg. see REm Book 1388 pg 192
"	"				"	1393	981		
26651 April 6, 1977	"				Frank M. Ryll, Jr et al	1393	982		Assigned to Met. Fed. S. & L. Loan of Jersey City - for mtg. see REm Book 1389 pg 827
"	"				"	1393	982		
26651 April 6, 1977	"				Delton L. Locke, et al	1393	983		Assigned to Met. Fed. S. & L. Loan of Jersey City - for mtg. see REm Book 1390 pg 328
"	"				"	1393	983		
26651 April 6, 1977	"				Mark A. Richardson et al	1393	984		Assigned to Met. Fed. S. & L. Loan of Jersey City - for mtg. see REm Book 1390 pg 446
"	"				"	1393	984		
27000 Apr. 8, 1977	"				John Phillip Cooper, et al	1394	185	14,550	only mill, Ranney Plant Lot 15 School, etc.
27257 Apr. 12, 1977	"				Donald L. Fuller, et al	1394	397	17,900	"Adleyield" Lot 161 Peardy Dr.,
27710 Apr. 15, 1977	"				Reggie L. Powell, et al	1394	758	17,950	open. Bate Bp. Lot 5 Parkview Ave, Sunny
27902 Apr. 19, 1977	"				Edward C. Hall, et al	1394	947	22,500	Valley Brook, Sec 1 Lot 19 Deer Well Dr.,

INDIRECT or MORTGAGEE Index to Real Estate Mortgages — Greenville County, S. C.

REG. U. S. PAT. OFFICE *Chas. McCott* County Indexes Since 1888
An Identifying Trade Mark

Open at Proper Tab according to First Letter or Letters of Name and refer to Buff Sub-Index sheet for page reference.

COTT FAMILY NAME INDEX No. 75 © 1949
MADE BY THE COTT INDEX COMPANY, COLUMBUS, OHIO
SOLD BY WALKER, EVANS & COGSWELL CO., CHARLESTON, S.C.

FILE NUMBER DATE OF RECORD	MORTGAGEES FAMILY NAMES	GIVEN NAMES ABCDEFGHIJ	GIVEN NAMES KLMNOP	GIVEN NAMES QRSTUVWXYZ	MORTGAGORS	BOOK	PAGE	Amount	BRIEF DESCRIPTION, LOCATION, ETC. (Not Warranted)
28023 Apr. 19, 1977	Aiken				Spear, Inc. Ray W. Collins, et al	1395	41		Re Assigned to Aiken - Speir, Inc. For mtg. see REM Bk. 1365 pg 3194 re-record Bk. 1367 pg. 29
					" " " " et al	1395	41	.00	
28550 Apr. 25, 1977	"				James C. Burdett	1395	414	22,000	James also Prev. Prop. Lot 2 Lorraine Dr. meadowbrook
28950 Apr. 26, 1977	"				Nancy B. Jones	1395	657	19,550	Dr. Mayfair Est. Lot 13 1/2 St. lat. & Tiffany
28531 Apr. 25, 1977	"				James C. Burdett, et al				77-3754 Tr. Rest. Furniture - Lot 2 Lorraine Dr.
28913 Apr. 27, 1977	"				Ronald Earl Weather	1395	780	17,900	meadowbrook Dr. "Edgewood" Lot 2 Adwood ave. +
29215 Apr. 28, 1977	"				Beverly Blackaby	1396	18	8,500	mills, Brandon Plant Lot 196 Cooper St. alone
29456 May 2, 1977	"				Frank L. Mosteller	1396	398		For mtg. see REM Bk. 1392 pg 59 mtg. assigned to Fed. Nat. L. Mtg. Assn.
29551 May 2, 1977	"				Marian E. Hobbs, et al	1396	309	21,811	rest = 2.40 ... in. South #1 Lot 111 ... South #1 also
29733 May 3, 1977	"				Tony V. Youngblood	1396	525		For mtg. see REM Bk. 1399 pg. 26 Re-assigned to Aiken - Speir, Inc.
29733 May 3, 1977	"				Thomas D. Smith, et al	1396	576		For mtg. see REM Bk. 1369 pg. 183 Re-assigned to Aiken - Speir, Inc.
29659 May 3, 1977	"				Ruce A. James, et al	1396	410	27,500	" " " " Lot 10 ... meadowbrook Dr.
29989 May 5, 1977	"				Ronald J. Williams	1396	762	21,800	Dec. 2 Lot 15 Vesta Dr. meadowbrook
30188 May 5, 1977	"				Oruell Jones, et al	1396	919		For mtg. see REM Bk. 1330 pg 321 Release him by judgment Roll # 77-1699
30789 May 12, 1977	"				Annie Kanard, et al	1397	378	21,250	Lot 13 Brandon Plant Dec. 2
30895 May 13, 1977	"				Robert Lee Hunt, et al	1397	502	8,205	Lot 29 (10 South St) Worring Mills

INDIRECT or MORTGAGEE Index to Real Estate Mortgages — Greenville County, S. C.

REG. U. S. PAT. OFFICE *Chas. McCott* County Indexes Since 1888 An Identifying Trade Mark

Open at Proper Tab according to First Letter or Letters of Name and refer to Buff Sub-Index sheet for page reference.

COTT FAMILY NAME INDEX No. 75 © 1949
MADE BY THE COTT INDEX COMPANY, COLUMBUS, OHIO
SOLD BY WALKER, EVANS & COGSWELL CO., CHARLESTON, S.C.

1
(7)

FILE NUMBER	MORTGAGEES	GIVEN NAMES	GIVEN NAMES	GIVEN NAMES	MORTGAGORS	BOOK	PAGE	Amount	BRIEF DESCRIPTION, LOCATION, ETC.
DATE OF RECORD	FAMILY NAMES	ABCDEFGHIJ	IJKLMNO	PQRSTUVWXYZ					(Not Warranted)
31056 May 12, 1977	<i>Aiken</i>				<i>Sper, Inc. Jack M. Riddle, Jr. et al</i>	1397	734	18,750 ⁰⁰	<i>Lot 12 Idlewild Ave Idlewild</i>
31437 May 18, 1977	"				<i>" " Leon Wright, et al</i>	1397	988	12,950 ⁰⁰	<i>Lot 30 Cliffwood Ct. Stonewood Chestnut Hills</i>
31468 May 19, 1977	<i>Aiken</i>				<i>Sper, Inc. Dennis S. Lohbe, et al</i>	1398	71	27,250 ⁰⁰	<i>Lot 29 Farmington Rd.</i>
31616 May 20, 1977	"				<i>" " Jerry L. Post, et al</i>	1398	169	16,800 ⁰⁰	<i>Lot 10 Sudley St.</i>
31938 May 23, 1977	"				<i>" " Jerry Lee Radewald</i>	1398	469	18,600 ⁰⁰	<i>City View Pt. lot 67 Henderson St.</i>
32162 May 25, 1977	"				<i>" " Robert C. Swartzendruber</i>	1398	733	46,850 ⁰⁰	<i>Lot 121 Coach Hills</i>
32314 May 25, 1977	"				<i>" " Margaret E. Griffin</i>	1398	763	15,200 ⁰⁰	<i>Shady acres Lots 26 & 27 0 Mill Dr.</i>
32318 May 25, 1977	"				<i>" " Arthur M. Fall, et al</i>	1398	766	33,500 ⁰⁰	<i>Lot 18 Lawrence Dr. Dublin, Sec. 4</i>
32261 May 25, 1977	"				<i>" " Lorna Leming, et al</i>	1398	746	17,500 ⁰⁰	<i>Lot 97 Baling Rd. Rd.</i>
32512 May 27, 1977	"				<i>" " Michael J. Darnley</i>	1399	54	27,500 ⁰⁰	<i>1 acre ashmore bridge</i>
33095 June 1, 1977	"				<i>" " Jimmy L. Major, et al</i>	1399	757		<i>mtg. assigned to Metropolitan B. & L. Assn. of Jersey City - for mtg. see Rem Bd. 1395 pg. 685 + re-recorded Bd. 1392 pg. 308</i>
"	"				<i>" " " " "</i>	1399	757		
"	"				<i>" " " " "</i>	1399	757		
33062 June 1, 1977	"				<i>" " John Bryan Vernon, III</i>	1399	659	16,800 ⁰⁰	<i>Dr. (E. Pinehurst Dr.) Lot 25 & Pt. lot 26 Idlewild</i>
33222 June 2, 1977	"				<i>" " Eddie J. Burgess, et al</i>	1399	814	17,900 ⁰⁰	<i>Lot 54 Alvanee ave.</i>
33532 June 3, 1977	"				<i>Loan & Security Co. David E. Rader</i>	1400	83		<i>for mtg. see Rem Bd. 846 pg. 527 Release him by Judgment Roll 77-1873</i>

INDIRECT or MORTGAGEE Index to Real Estate Mortgages — Greenville County, S. C.

REG. U. S. PAT. OFFICE *Chas. M. Cotts* County Indexes Since 1888 An Identifying Trade Mark

Open at Proper Tab according to First Letter or Letters of Name and refer to Buff Sub-Index sheet for page reference.

COTT FAMILY NAME INDEX No. 75 © 1949
MADE BY THE COTT INDEX COMPANY, COLUMBUS, OHIO
SOLD BY WALKER, EVANS & COGSWELL CO., CHARLESTON, S.C.

FILE NUMBER	MORTGAGEES	GIVEN NAMES	GIVEN NAMES	GIVEN NAMES	MORTGAGORS	BOOK	PAGE	Amount	BRIEF DESCRIPTION, LOCATION, ETC.
DATE OF RECORD	FAMILY NAMES	ABCDEFGHIJ	IJKLMNO	PQRSTUVWXYZ					(Not Warranted)
33406	Aiken				Speir, Inc.	1399	971	.00	Lot 15 Julian Dr.
Jun. 3, 1977	"				John W. Strickland	1400	217	33,200	Forest, sec. A
33692	"				Charles J. McLean	1401	836	20,500	Lot 6 Edwards Rd., Green
Jun. 7, 1977	"				Jerry Lee Lockwood	1400	992	14,500	Constr mtg. for orig. see 26 N
34460	"				" " "	1400	992		St. 1398 Hg. 469. Pl. lot 67
Jun. 13, 1977	"				James K. Caldwell	1401	263	17,500	Anderson St. city view
34561	"				Colvin N. Robinson	1401	273	31,500	Summit St.
Jun. 14, 1977	"				Benny Blackaby	1401	827		Lot 51 N. Haven Dr.
"	"				Delmar E. Rogers	1401	751	27,500	Manchester
34918	"				Joseph Garrett	1401	792	29,450	Lot 62 Maple Dr.
Jun. 14, 1977	"				Quay E. Mansell, Jr.	1401	850	27,950	For mtg. see Rem. Bk. 1396 pgs. 18
34927	"				Robert Webster	1402	241	33,000	Mtg. assigned Fed Natl Mtg. Ass.
Jun. 16, 1977	"				Billy D. Tolbert	1402	381	17,900	Lot 37 Pt. lot 35 Delmar St.
35382	"				Robert B. Dickerson	1403	275	19,750	St. 1398 Hg. 469. Pl. lot 67
Jun. 21, 1977	"				John R. Ward	1403	446	16,500	Anderson St. city view
35484	"				Robert Webster	1403	433	33,000	Summit St.
Jun. 24, 1977	"								Lot 51 N. Haven Dr.
35444	"								Manchester
Jun. 24, 1977	"								Lot 62 Maple Dr.
35470	"								For mtg. see Rem. Bk. 1396 pgs. 18
Jun. 22, 1977	"								Mtg. assigned Fed Natl Mtg. Ass.
35111	"								Lot 37 Pt. lot 35 Delmar St.
Jun. 25, 1977	"								St. 1398 Hg. 469. Pl. lot 67
36096	"								Anderson St. city view
Jun. 28, 1977	"								Summit St.
478	"								Lot 51 N. Haven Dr.
Jul. 6, 1977	"								Manchester
735	"								Lot 62 Maple Dr.
Jul. 3, 1977	"								For mtg. see Rem. Bk. 1396 pgs. 18
734	"								Mtg. assigned Fed Natl Mtg. Ass.
Jul. 3, 1977	"								Lot 37 Pt. lot 35 Delmar St.
	"								St. 1398 Hg. 469. Pl. lot 67
	"								Anderson St. city view
	"								Summit St.
	"								Lot 51 N. Haven Dr.
	"								Manchester
	"								Lot 62 Maple Dr.
	"								For mtg. see Rem. Bk. 1396 pgs. 18
	"								Mtg. assigned Fed Natl Mtg. Ass.
	"								Lot 37 Pt. lot 35 Delmar St.
	"								St. 1398 Hg. 469. Pl. lot 67
	"								Anderson St. city view
	"								Summit St.
	"								Lot 51 N. Haven Dr.
	"								Manchester
	"								Lot 62 Maple Dr.
	"								For mtg. see Rem. Bk. 1396 pgs. 18
	"								Mtg. assigned Fed Natl Mtg. Ass.
	"								Lot 37 Pt. lot 35 Delmar St.
	"								St. 1398 Hg. 469. Pl. lot 67
	"								Anderson St. city view
	"								Summit St.
	"								Lot 51 N. Haven Dr.
	"								Manchester
	"								Lot 62 Maple Dr.
	"								For mtg. see Rem. Bk. 1396 pgs. 18
	"								Mtg. assigned Fed Natl Mtg. Ass.
	"								Lot 37 Pt. lot 35 Delmar St.
	"								St. 1398 Hg. 469. Pl. lot 67
	"								Anderson St. city view
	"								Summit St.
	"								Lot 51 N. Haven Dr.
	"								Manchester
	"								Lot 62 Maple Dr.
	"								For mtg. see Rem. Bk. 1396 pgs. 18
	"								Mtg. assigned Fed Natl Mtg. Ass.
	"								Lot 37 Pt. lot 35 Delmar St.
	"								St. 1398 Hg. 469. Pl. lot 67
	"								Anderson St. city view
	"								Summit St.
	"								Lot 51 N. Haven Dr.
	"								Manchester
	"								Lot 62 Maple Dr.
	"								For mtg. see Rem. Bk. 1396 pgs. 18
	"								Mtg. assigned Fed Natl Mtg. Ass.
	"								Lot 37 Pt. lot 35 Delmar St.
	"								St. 1398 Hg. 469. Pl. lot 67
	"								Anderson St. city view
	"								Summit St.
	"								Lot 51 N. Haven Dr.
	"								Manchester
	"								Lot 62 Maple Dr.
	"								For mtg. see Rem. Bk. 1396 pgs. 18
	"								Mtg. assigned Fed Natl Mtg. Ass.
	"								Lot 37 Pt. lot 35 Delmar St.
	"								St. 1398 Hg. 469. Pl. lot 67
	"								Anderson St. city view
	"								Summit St.
	"								Lot 51 N. Haven Dr.
	"								Manchester
	"								Lot 62 Maple Dr.
	"								For mtg. see Rem. Bk. 1396 pgs. 18
	"								Mtg. assigned Fed Natl Mtg. Ass.
	"								Lot 37 Pt. lot 35 Delmar St.
	"								St. 1398 Hg. 469. Pl. lot 67
	"								Anderson St. city view
	"								Summit St.
	"								Lot 51 N. Haven Dr.
	"								Manchester
	"								Lot 62 Maple Dr.
	"								For mtg. see Rem. Bk. 1396 pgs. 18
	"								Mtg. assigned Fed Natl Mtg. Ass.
	"								Lot 37 Pt. lot 35 Delmar St.
	"								St. 1398 Hg. 469. Pl. lot 67
	"								Anderson St. city view
	"								Summit St.
	"								Lot 51 N. Haven Dr.
	"								Manchester
	"								Lot 62 Maple Dr.
	"								For mtg. see Rem. Bk. 1396 pgs. 18
	"								Mtg. assigned Fed Natl Mtg. Ass.
	"								Lot 37 Pt. lot 35 Delmar St.
	"								St. 1398 Hg. 469. Pl. lot 67
	"								Anderson St. city view
	"								Summit St.
	"								Lot 51 N. Haven Dr.
	"								Manchester
	"								Lot 62 Maple Dr.
	"								For mtg. see Rem. Bk. 1396 pgs. 18
	"								Mtg. assigned Fed Natl Mtg. Ass.
	"								Lot 37 Pt. lot 35 Delmar St.
	"								St. 1398 Hg. 469. Pl. lot 67
	"								Anderson St. city view
	"								Summit St.
	"								Lot 51 N. Haven Dr.
	"								Manchester
	"								Lot 62 Maple Dr.
	"								For mtg. see Rem. Bk. 1396 pgs. 18
	"								Mtg. assigned Fed Natl Mtg. Ass.
	"								Lot 37 Pt. lot 35 Delmar St.
	"								St. 1398 Hg. 469. Pl. lot 67
	"								Anderson St. city view
	"								Summit St.
	"								Lot 51 N. Haven Dr.
	"								Manchester
	"								Lot 62 Maple Dr.
	"								For mtg. see Rem. Bk. 1396 pgs. 18
	"								Mtg. assigned Fed Natl Mtg. Ass.
	"								Lot 37 Pt. lot 35 Delmar St.
	"								St. 1398 Hg. 469. Pl. lot 67
	"								Anderson St. city view
	"								Summit St.
	"								Lot 51 N. Haven Dr.
	"								Manchester
	"								Lot 62 Maple Dr.
	"								For mtg. see Rem. Bk. 1396 pgs. 18
	"								Mtg. assigned Fed Natl Mtg. Ass.
	"								Lot 37 Pt. lot 35 Delmar St.
	"								St. 1398 Hg. 469. Pl. lot 67
	"								Anderson St. city view
	"								Summit St.
	"								Lot 51 N. Haven Dr.
	"								Manchester
	"								Lot 62 Maple Dr.
	"								For mtg. see Rem. Bk. 1396 pgs. 18
	"								Mtg. assigned Fed Natl Mtg. Ass.
	"								Lot 37 Pt. lot 35 Delmar St.
	"								St. 1398 Hg. 469. Pl. lot 67
	"								Anderson St. city view
	"								Summit St.
	"								Lot 51 N. Haven Dr.
	"								Manchester
	"								Lot 62 Maple Dr.
	"								For mtg. see Rem. Bk. 1396 pgs. 18
	"								

INDIRECT or MORTGAGEE Index to Real Estate Mortgages — Greenville County, S. C.

REG. U. S. PAT. OFFICE *Chas. McCott* County Indexes Since 1888 An Identifying Trade Mark

Open at Proper Tab according to First Letter or Letters of Name and refer to Buff Sub-Index sheet for page reference.

COTT FAMILY NAME INDEX No. 75 © 1949
MADE BY THE COTT INDEX COMPANY, COLUMBUS, OHIO
SOLD BY WALKER, EVANS & COGSWELL CO., CHARLESTON, S. C.

(U)

FILE NUMBER DATE OF RECORD	MORTGAGEES FAMILY NAMES	GIVEN NAMES ABCDEFGHIJ	GIVEN NAMES JKLMNO	GIVEN NAMES PQRSTUVWXYZ	MORTGAGORS	BOOK	PAGE	Amount	BRIEF DESCRIPTION, LOCATION, ETC. (Not Warranted)
907 Jul. 11, 1977	Aiken				Speir, Inc. Kathy Latimer	1403	642	.00 20,000	Lot 4 East over
1377 Jul. 13, 1977	"			" "	Arthur L. Gray, et al	1403	902	.00 23,950	Moran Park, also see map. Lot 1 Crestfield Rd. Sec 1
1499 July 14, 1977	"			" "	David Bruce Conger	1404	20		for mtg. see R&M Bk. 1345 pg. 10 Release Lien by Judgment & Release 77-258
1464 Jul. 14, 1977	"			" "	James E. Bruton, et al	1403	957	.00 21,550	Lot 14 Charlotte St.
1545 Jul. 15, 1977	"			" "	Charles J. Beerspell, et al	1404	50	.00 15,500	Village Lot 26 Union Blackberry
1534 Jul. 15, 1977	"			" "	Linda Jay Brooks	1404	55	.50 14,400	Paramount Park Lot 195 Ashley Circle,
1645 Jul. 15, 1977	"			" "	Bobby D. Howell, et al	1404	119	.00 25,000	Dr. Gordon Hays Lot 18 A 117 A Colman
2185 Jul. 19, 1977	"			" "	Dary W. Cooper, et al	1404	475	.00 25,900	Sec 3 "Chick Springs" Lot 56 Black sp. Co.
2238 Jul. 21, 1977	"			" "	Roy L. Maddox, et al	1404	755	.00 30,900	Lot 17 Vallybrook
2367 Jul. 22, 1977	"			" "	Paul Perkins, et al	1404	793	.00 23,150	David St. Stone inst. Bl. B Lots 17, 18, 19, 1 Pt. lot 16
2480 Jul. 22, 1977	"			" "	William David Sellers, et al	1404	864	.00 24,500	Lot 52 Hunt's acres
2635 Jul. 25, 1977	"			" "	Mary E. Mansell, Jr.	1404	969	.00 24,950	Correct. mtg. for orig. see R&M
"	"			" "	" " " "	1404	969		Bk. 1401 Pg. 850. Lot 114 Dorchester Blvd. Seller made
2640 Jul. 25, 1977	"			" "	Charles R. Balt, et al	1405	8	.00 26,900	"Greenfields" Lot 26 Charlene Dr.
2739 Jul. 26, 1977	"			" "	Stanley Vernon Compton	1405	146	.00 26,500	Lot 1 Pinehurst Bl. D
2958 Jul. 28, 1977	"			" "	James E. Bruton, et al	1405	324	.00 21,550	957. Lot 14 Charlotte St. correct. mtg. for orig. see R&M Bk. 1403 pg.

INDIRECT or MORTGAGEE Index to Real Estate Mortgages — Greenville County, S. C.

() REG. U. S. PAT. OFFICE *Cott* County Indexes Since 1888 An Identifying Trade Mark

Open at Proper Tab according to First Letter or Letters of Name and refer to Buff Sub-Index sheet for page reference.

COTT FAMILY NAME INDEX No. 75 © 1949
MADE BY THE COTT INDEX COMPANY, COLUMBUS, OHIO
SOLD BY WALKER, EVANS & COGSWELL CO., CHARLESTON, S.C.

FILE NUMBER	MORTGAGEES	GIVEN NAMES	GIVEN NAMES	GIVEN NAMES	MORTGAGORS	BOOK	PAGE	Amount	BRIEF DESCRIPTION, LOCATION, ETC.
DATE OF RECORD	FAMILY NAMES	ABCDEFGHIH	IJKLMNO	PQRSTUVWXYZ					(Not Warranted)
3156 July 29, 1977	Aiken				Loan & Security Co. Charles D. Davis, Jr.	1405	599		2nd mtg. see Rem Bk. 758 pg. 423 mtg. assign. Bay Ridge S. & L. Loan.
3156 July 29, 1977	"				James W. Anderson, et al	1425	600		1st mtg. see Rem Bk. 772 pg. 202 mtg. assign. to Bay Ridge S. & L. Loan.
3156 July 29, 1977	"				Ray H. Davis	1425	601		1st mtg. see Rem Bk. 988 pg. 217 mtg. assign. to Bay Ridge S. & L. Loan.
3156 July 29, 1977	"				Joe Emmett Knight, et al	1405	602		1st mtg. see Rem Bk. 984 pg. 221 mtg. assign. to Bay Ridge S. & L. Loan.
3156 July 29, 1977	"				Howard B. Thompson, et al	1405	603		1st mtg. see Rem Bk. 983 pg. 525 mtg. assign. to Bay Ridge S. & L. Loan.
3156 July 29, 1977	"				George W. Shiflet	1405	604		1st mtg. see Rem Bk. 965 pg. 171 mtg. assign. to Bay Ridge S. & L. Loan.
3423 aug. 1, 1977	"				Spir, Inc. Leslie E. Smith, et al	1405	755	.00	Woodfield Sec. B. Hartl #. Lot 264 Foxhall Rd.
3325 aug. 1, 1977	"				Spir, Inc. Robert B. Dickenson	1405	774	.10	Re-record
"	"				" " "	1405	774		Re-record
"	"				" " "	1405	774		Re-record
3541 aug. 2, 1977	"				Dary Wayne Halder	1405	782	.00	Union Refinery Lot 55 Hickory Ave.
3759 aug. 3, 1977	"				Joseph Wilson, et al	1405	783	.00	S. C. Property Co. Inc. Lot 1, Post. Village Homes,
3793 aug. 4, 1977	"				Spir, Inc. Mitchell Clark Huffman	1405	55	.00	Lot 1, Post. Village Homes, etc.
3835 aug. 4, 1977	"				Spir, Inc. Misses Ina & Betty, et al	1405	55	.00	Lot 1, Post. Village Homes, etc.
5223 Aug 16, 1977	"				Spir, Inc. Clarence Guiller, Jr. et al	1407	280		1st mtg. see Rem Bk. 1347 pg. 801 Released by Judgment Rec# 77-3148
5483 Aug. 16, 1977	"				Spir, Inc. Linda Fayl Brashe	1407	513		1st mtg. see Rem Bk. 1404 pg. 55 mtg. assigned to Fed. Nat'l Mtg. Assn.

INDIRECT or MORTGAGEE Index to Real Estate Mortgages — Greenville County, S. C.

REG. U. S. PAT. OFFICE *Chas McCott* County Indexes Since 1888 An Identifying Trade Mark

 Open at Proper Tab according to First Letter or Letters of Name and refer to Buff Sub-Index sheet for page reference.


COTT FAMILY NAME INDEX No. 75 © 1949
MADE BY THE COTT INDEX COMPANY, COLUMBUS, OHIO
SOLD BY WALKER, EVANS & COGSWELL CO., CHARLESTON, S.C.

(V)

FILE NUMBER DATE OF RECORD	MORTGAGEES FAMILY NAMES	GIVEN NAMES ABCDEFGHIJ	GIVEN NAMES KLMNO	GIVEN NAMES PQRSTUVWXYZ	MORTGAGORS	BOOK	PAGE	Amount	BRIEF DESCRIPTION, LOCATION, ETC. (Not Warranted)
5699 Aug. 22, 1977	Aiken				Speir, Inc. Roger E. Moody, etal	1407	648	22,200	Fresh meadow Trms, sec 1 Pt. lot 74 Broadview Dr. 77-7887
5987 Aug. 24, 1977	"			" "	Jeffrey Walter Menke, etal	✓	✓	✓	Furniture - Lot 6 - Love Est.
6006 Aug. 24, 1977	"			" "	Jeffrey Walter Menke, etal	1407	907	20,600	Est. 3/4 Sect. also less Prop Lot 6 Buncombe Rd., Love
6029 Aug. 24, 1977	"			" "	William J. Triner, etal	1407	946	30,500	Lot, Wilton St.
6234 Aug. 25, 1977	"			" "	Merrin K. Gregory, etal	1408	61	15,950	Park Lot 74 Crosby Cr., Paramount
6287 Aug. 25, 1977	"			" "	Rayford A. Drummond	1408	90	20,750	Kelchvale, South St. Lot 34 Doyle St., Sec. 1
6289 Aug. 25, 1977	"			" "	Greg Richard Miller, etal	1408	94	22,950	Lot 43 Rice St.
6291 Aug. 25, 1977	"			" "	Anthony Wayne Alexander, etal	1408	103	19,500	Blum House Park Lot 50 Underwood Ave., "Northwood"
6492 Aug. 29, 1977	"			" "	Mortimer M. Galdsmith	1408	269	22,950	Lot 53 Parkwood Ave.,
6663 Aug. 30, 1977	"			Loan & Security Co.	Eugene M. Webb, etal	1408	532		Release lien from Judgment & Release 77-3147 - for 77% on Rem Book 1219 pp - 385
6672 Aug. 30, 1977	"				Speir, Inc. Roy S. Lewis, etal	1408	434	17,450	Lot 3 Perry Rd.
6671 Aug. 30, 1977	"			" "	Ernest Hamilton, etal	1408	442	24,700	Hyte. Lot 17 Latti Dr., Stoughton
7357 Sep 2, 1977	"			" "	William H. Hampton	1408	901	17,850	"Paramount Park" Lot 73 Crosby Cr., also, Sec. 2
7529 Sep 6, 1977	"			" "	Donald Roy Foulke, etal	1409	125	31,350	Lot 27 DeRay Cr., Summington Dr. Club view right.
Sep 6, 1977	"			" "	Robert Bruce Hillhat	1409	132	33,650	Lot 44 1/2 Pt. lot 43 Club view

INDIRECT or MORTGAGEE Index to Real Estate Mortgages — Greenville County, S. C.

() REG. U. S. PAT. OFFICE *Chas. M. Cott* County Indexes Since 1888 An Identifying Trade Mark

 Open at Proper Tab according to First Letter or Letters of Name and refer to Buff Sub-Index sheet for page reference.

COTT FAMILY NAME INDEX No. 75 © 1949
MADE BY THE COTT INDEX COMPANY, COLUMBUS, OHIO
SOLD BY WALKER, EVANS & COGSWELL CO., CHARLESTON, S.C.

FILE NUMBER DATE OF RECORD	MORTGAGEES FAMILY NAMES	GIVEN NAMES ABCDEFGHIJ	GIVEN NAMES JKLMNO	GIVEN NAMES PQRSTUVWXYZ	MORTGAGORS	BOOK	PAGE	Amount	BRIEF DESCRIPTION, LOCATION, ETC. (Not Warranted)
7532 Sep. 1, 1977	Aiken			Speir, Inc.	Walter D. Wooster	1431	140	13,500	Block 2, Super Hwy. Home sites Lot 103 Cor. Danner Rd. +
7737 Sep. 7, 1977	"			"	Abner J. Carrupal, et al	1437	400	10,150	Lot 1011 1st ave.
8161 Sep. 12, 1977	"			"	James A. Orr, Jr., et al	1437	572	27,200	Lot 5, Highland St. "Sunset Hills"
8309 Sep. 13, 1977	"			"	James Michael Rubin, et al	1437	747	27,723	Lot 33 Sunset Dr., Highway 11 Central St. & Highway
8615 Sep. 16, 1977	"			"	Carl Michael Jones, et al	1410	38	18,700	Pl. Lot 4 Cor. Broad Cliff Dr.
9037 Sep. 20, 1977	"			"	Randall B. Thomason, et al	1410	359	19,350	Lot 3 Angley way, Springwood 1000 1/2 St. (Sunset Ave.)
9431 Sep. 23, 1977	"			"	Bruce Duick Ellman	1417	683	1,100	Pl. Lot 41 Cor. The Ridge Dr.
9847 Sep. 27, 1977	"			"	Audrey Gail Ballouney, et al	1411	212	13,750	Lot 1, Highland
10525 Oct. 3, 1977	"			"	Laurence Stemi, et al	1411	767	26,000	Lot 10 Pleasant View + Crystalwood Dr. "Peachtree Place"
11047 Oct. 7, 1977	"			"	Richard M. Wilson	1412	238	37,500	Lot 53 Cor. Ashmore Bridge Rd. (Bentley Dr.) Carolina St.
11190 Oct. 10, 1977	"			"	Cullen Buckdale	1412	347	29,000	Lot 7 Greenmount Ave.
11846 Oct. 14, 1977	"			"	Casey Allan Johnson	1412	936	28,900	Lot 2 Waltham Rd. Paris mt. 79
11884 Oct. 14, 1977	"			"	Joseph Kuzik	1412	982	28,800	Lot 104, Orchard Acres Sec II
11977 Oct. 17, 1977	"			"	Roger Wayne McDevine, et al	1413	79	30,000	Lots 36 thru 39 New Hwy. 50 Apts.
12067 Oct. 18, 1977	"			"	Roland M. Knight, M.D., et al	1413	320	22,500	Lot 5 Edgewood Dr. Langley
12339 Oct. 20, 1977	"			"	Stephen E. Shuler	1413	374	45,200	Lot 141 Ad. North Rd. Ad. North Gate

INDIRECT or MORTGAGEE Index to Real Estate Mortgages — Greenville County, S. C.

REG. U. S. PAT. OFFICE *Chas McCott* County Indexes Since 1888 An Identifying Trade Mark

 Open at Proper Tab according to First Letter or Letters of Name and refer to Buff Sub-Index sheet for page reference.

COTT FAMILY NAME INDEX No. 75 © 1949
MADE BY THE COTT INDEX COMPANY, COLUMBUS, OHIO
SOLD BY WALKER, EVANS & COGSWELL CO., CHARLESTON, S.C.

(w)

FILE NUMBER DATE OF RECORD	MORTGAGEES FAMILY NAMES	GIVEN NAMES ABCDEFGHIJ	GIVEN NAMES JKLMNO	GIVEN NAMES PQRSTUVWXYZ	MORTGAGORS	BOOK	PAGE	Amount	BRIEF DESCRIPTION, LOCATION, ETC. (Not Warranted)
12340 Oct. 26, 1977	Aiken -			Speir, Inc.	Carl Michael Jones <i>et al</i>	Re-Record 1413	378	18,900	Part lot 9 Cor. Broadcliff Dr (Park Rd.) & Central St. East Bunkers for High Rm Bl. 1410 pg 38
12478 Oct. 21, 1977	"			" "	Lester Joseph McCaulley <i>et al</i>	1413	489	27,200	Lot 6 Edgefield Rd.
12638 Oct. 21, 1977	"			" "	Michael A. Herring	1413	626	25,600	Cardinal Dr., Pinchwood Ext. Lot 30 Cor. Lummus Dr. +
12651 Oct. 21, 1977	"			" "	Edward P. Parise <i>correct mtg.</i>	1413	633	14,000	Pl. lot 18 Pinchney St.
13128 Oct. 27, 1977	"			" "	Virgie Lee Bell <i>et al</i>	1414	61	10,800	sheer Lot 6 Madison ave. East.
13186 Oct. 28, 1977	"			" "	Charles William <i>Wingham, et al</i>	1414	125	18,000	Lot 11 Sycamore Dr.
13268 Oct. 28, 1977	"			" "	John Chester Thabrewski	1414	174	26,050	Lot 2 95 ac. State Park Rd.
13426 Oct. 31, 1977	"			" "	Martha J. Talley	1414	329	12,550	Lot 12 Spring Broad Dr.
13422 Oct. 31, 1977	"			" "	Hendon B. Preston <i>et al</i>	1414	355	21,500	Chick Spg. Rd. Lot 2 Mt. Zell Rd.
13436 Oct. 31, 1977	"			" "	Barbara Byers, <i>et al</i>	1414	373	19,400	Pl. lot 3-A Franklin Rd.
13653 Nov. 1, 1977	"			" "	William J. Little, <i>et al</i>	1414	577	30,750	Sec. 1 Lot 216 Valleywood.
14063 Nov. 4, 1977	"			" "	Edward P. Parise	1415	35		In mtg. see Rm Bl. 1377 pg. 241 Release pt. lots 16 + 18 Pichney St.
14635 Nov. 10, 1977	"			" "	Richard Stanley Halloway	1415	436	25,500	Doanwood Terrace Lot 22 Sylvania Dr.
14739 Nov. 10, 1977	"			" "	Joyce C. Foster	1415	457	14,350	sheer Lot 14 Hammond ave.
14948 Nov. 14, 1977	"			" "	Casey Allan Johnson	1415	744		Co. for mtg. see Rm Bl. 1412 pg. 936 Assign. to The Western & Southern Life Ins.

INDIRECT or MORTGAGEE Index to Real Estate Mortgages — Greenville County, S. C.

() REG. U. S. PAT. OFFICE *Chas McCott* County Indexes Since 1888 An Identifying Trade Mark

Open at Proper Tab according to First Letter or Letters of Name and refer to Buff Sub-Index sheet for page reference.

COTT FAMILY NAME INDEX No. 75 © 1949
MADE BY THE COTT INDEX COMPANY, COLUMBUS, OHIO
SOLD BY WALKER, EVANS & COGSWELL CO., CHARLESTON, S.C.

FILE NUMBER DATE OF RECORD	MORTGAGEES FAMILY NAMES	GIVEN NAMES ABCDEFGHIJ	GIVEN NAMES JKLMNO	GIVEN NAMES PQRSTUVWXYZ	MORTGAGORS	BOOK	PAGE	Amount	BRIEF DESCRIPTION, LOCATION, ETC. (Not Warranted)
14948 Nov. 14, 1977	Aiken-				Speir, Inc. Roger Wayne McGuire, et al	1415	745		Int. Co. for Mtg. au Rem Bk. 1413 pg 79 Assign. to The Western & Southern Life
15031 Nov. 15, 1977	"				" " Walter M. Narmar	1415	747	21,250	Stonewall road Lot 57 Broadblawn Dr.
15544 Nov. 17, 1977	"				" " Rudy Frank E. Henburg	1414	135	21,510	" magnolia rd" Lot 1 Augusta Pl.
15755 Nov. 18, 1977	"				" " Richard Stanley Albury	1414	146	25,250	Carroll. mtg. to be sold. See E 69 St. Louis - 4.26. Lot 22 by Lorraine A. Longwood St. road
15023 Nov. 18, 1977	"				" " John J. Carr	1416	223	13,200	Lot 69 Jones Sawmills
16101 Nov. 23, 1977	"				" " Jimmy Lee Ellis, et al	1416	687	21,300	Lot 72 Crofton Dr.
16163 Nov. 23, 1977	"				" " Harold E. Bridgell, Jr.	1416	775	21,520	Lot 11 Sycamore Dr. Lippert
16377 Nov. 28, 1977	"				" " Michael R. Apple, et al	1414	744	31,110	Lot 131 Pine Hill way, For mtg. au Rem Bk 1345 pg. 357
16927 Dec 1, 1977	"				" " Paul Arnold Pittman	1417	450		Mtg. Re-Assign to Aiken Spinn. Dr. For mtg. au Rem Bk. 1345 pg. 357
16927 Dec 1, 1977	"				" " Paul Arnold Pittman	1417	451		Mtg. Assigned to Banker Trust of S.C. For mtg. au Rem Bk. 1345 pg. 357
16927 Dec 1, 1977	"				" " Paul Arnold Pittman	1417	452		Mtg. Assigned to Fed. Home Mtg. Corp. For mtg. au Rem Bk 1345 pg. 711
16927 Dec 1, 1977	"				" " Raymond Michael Mann, et al	1417	453		Mtg. Re-Assign to Aiken Spinn. Dr. For mtg. au Rem Bk. 1345 pg. 711
16927 Dec 1, 1977	"				" " Raymond Michael Mann, et al	1417	454		Mtg. Assigned to Banker Trust of S.C. For mtg. au Rem Bk 1345 pg 711
17276 Dec 1, 1977	"				" " Raymond Michael Mann, et al	1417	455		For mtg. au Rem Bk 1345 pg 711 Mtg. Assigned to Fed Home Loan Mtg. Corp
17276 Dec 5, 1977	"				" " Charles William Vaughan Jr	1417	777		Mtg. Assigned to First Fed. S + L Assn. of Waterbury - for mtg. au Rem Bk. 1414 pg. 125
					" " "	1417	777		

INDIRECT or MORTGAGEE Index to Real Estate Mortgages — Greenville County, S. C.

REG. U. S. PAT. OFFICE *Chas McClellan* County Indexes Since 1888 An Identifying Trade Mark

☞ Open at Proper Tab according to First Letter or Letters of Name and refer to Buff Sub-Index sheet for page reference.

COTT FAMILY NAME INDEX No. 75 © 1949
MADE BY THE COTT INDEX COMPANY, COLUMBUS, OHIO
SOLD BY WALKER, EVANS & COGSWELL CO., CHARLESTON, S.C.

(X)

FILE NUMBER	MORTGAGEES	GIVEN NAMES	GIVEN NAMES	GIVEN NAMES	MORTGAGORS	BOOK	PAGE	Amount	BRIEF DESCRIPTION, LOCATION, ETC. (Not Warranted)
DATE OF RECORD	FAMILY NAMES	ABCDEF GH	IJKLMNO	PQRSTU VWXYZ					
17377 Dec. 6, 1977	Aiken				<i>Dr. etal</i> Scott Franklin Rhoney	1417	845	18,800 ^{.00}	"I. Forest estate" Lot 113 Stratford Rd.
17740 Dec. 9, 1977	"			" "	<i>etal</i> Lawrence Storie Balkinger	1418	208		For mtg. see REM. bk. 1411 pg. 767 mtg. assigned to Bankers Life Co.
17740 Dec. 9, 1977	"			" "	<i>etal</i> Richard M. Wilson	1418	209		For mtg. see REM. bk. 1412 pg. 238 mtg. assigned to Bankers Life Co.
17740 Dec. 9, 1977	"			" "	Stephen E. Shuler	1418	210		For mtg. see REM. bk. 1413 pg. 374 mtg. assigned to Bankers Life Co.
17740 Dec. 9, 1977	"			" "	Joseph Huzick	1418	211		For mtg. see REM. bk. 1412 pg. 982 mtg. assigned to Bankers Life Co.
17766 Dec. 12, 1977	"			" "	<i>Dr. etal</i> Willie Lee Watson	1418	216	33,850 ^{.00}	Belle meade, S.C. III Lot 223 Pine creek dr.
17799 Dec. 12, 1977	"			" "	<i>etal</i> Gerald Douglas Allwine	1418	231	54,400 ^{.00}	Est. Mullin Lot 8 Shuman Dr. Rustic
18040 Dec. 13, 1977	"			" "	Paul H. Kretschke, etal	1418	423	32,300 ^{.00}	Park "Dwells" Lot 54 Helen St. "Forest
18275 Dec. 15, 1977	"			" "	Tommy R. Ramey	1418	656	20,150 ^{.00}	St. woodville, S.C. Lot 17 1/2 Pt. lot 18 m ^c Donnell
18612 Dec. 19, 1977	"			" "	Cullen Berkebile	1419	3		For mtg. see REM. bk. 1412 pg. 397 mtg. assigned to Bankers Life Co.
18760 Dec. 20, 1977	"			" "	Richard C. Garrett	1419	96	23,950 ^{.00}	"I. Forest estate" Lot 65 Brantford Lane
18778 Dec. 21, 1977	"			" "	Mary J. Carter	1419	147	23,000 ^{.00}	"Highland" Lot 61 Pt. lot 5 Texas ave.
18778 Dec. 21, 1977	"			" "	Michael J. Mauney, etal	1419	151	23,500 ^{.00}	Coachman Est., Sec. 1 Lot 21 S.C. Hwy. 253
18923 Dec. 21, 1977	"			" "	Mark E. Berry, etal	1419	281	18,900 ^{.00}	Pt. lot 15 E. Overbrook Brandon Plant
19642 Dec. 30, 1977	"			" "	Arthur J. McBride, Jr.	1419	882	12,500 ^{.00}	Lot 284 Sec. 2 almy mills
20115 Jan. 5, 1978	"			" "	Tommy R. Ramey	Re-Record 1420	262	20,150 ^{.00}	Pt. lot 1718 m ^c Donnell R. woodville, S.C. correct. mtg. for orig. see REM. bk. 1419 pg. 65

INDIRECT or MORTGAGEE Index to Real Estate Mortgages — Greenville County, S. C.

REG. U. S. PAT. OFFICE *Chas McCott* County Indexes Since 1888 An Identifying Trade Mark

Open at Proper Tab according to First Letter or Letters of Name and refer to Buff Sub-Index sheet for page reference.

COTT FAMILY NAME INDEX No. 75 © 1949 MADE BY THE COTT INDEX COMPANY, COLUMBUS, OHIO SOLD BY WALKER, EVANS & COGSWELL CO., CHARLESTON, S.C.

FILE NO DATE OF	FILE NUMBER DATE OF RECORD	MORTGAGEES FAMILY NAMES	GIVEN NAMES ABCDEFGHIJ	GIVEN NAMES JKLMNO	GIVEN NAMES PQRSTUVWXYZ	MORTGAGORS	BOOK	PAGE	Amount	BRIEF DESCRIPTION, LOCATION, ETC. (Not Warranted)
2 Jan 9	23327 Feb. 8, 1978	Aiken				Speir, Inc. Donald R. Morgan	1422	816	.00 42,900	'Beechwood Hills' Lot 22 Beechwood Tr. S.
20 Jan 9	23333 Feb. 8, 1978	"			" "	Willie Lee Watson, Jr.	1422	905	} Mtg. Assigned to Great American Fed. S. & L. Assn. - for mtg. see REM Book 1418 pg. 216	
20 Jan 9	23333 Feb. 8, 1978	"			" "	" " " "	1422	905		
20 Jan 10	23333 Feb. 8, 1978	"			" "	John Chester Problewski	1422	906	} Mtg. Assign. to Hartford Fed. S. & L. Assn. for mtg. see REM Bk. 1414 pg. 174 & to record Bk. 1420 pg. 529	
20 Jan 10	23333 Feb. 8, 1978	"			" "	" " " "	1422	906		
20 Jan 10	23333 Feb. 8, 1978	"			" "	Mary J. Carter, et al	1422	907	} Mtg. Assigned to Great America Fed. S. & L. Assn. - for mtg. see REM Book 1419 pg. 147	
20 Jan 11	23333 Feb. 8, 1978	"			" "	" " " "	1422	907		
20 Jan 11	23333 Feb. 8, 1978	"			" "	Harold E. Bridges, Jr. et al	1422	908	} Arso. - for mtg. see REM Bk. 1416 pg. 775 Mtg. assigned to Hartford Fed. S. & L. Assn. for mtg. see REM Bk. 1416 pg. 223	
20 Jan 11	23333 Feb. 8, 1978	"			" "	John J. Carr	1422	909		
20 Jan 11	23333 Feb. 8, 1978	"			" "	William F. Little, et al	1422	910	} Mtg. Assigned to Hartford Fed. S. & L. Assn. for mtg. see REM Bk. 1414 pg. 577	
20 Jan 11	23333 Feb. 8, 1978	"			" "	Herold Douglas Alewine, et al	1422	911		
20 Jan 11	23541 Feb. 9, 1978	"			" "	Roy W. Stokes, Jr., et al	1422	966	.00 14,050	'Hills' H. Inn Lot 39 3rd St. "Woodside"
20 Jan 11	23812 Oct. 13, 1978	"			" "	Joyce C. Foster	1423	229	} Mtg. Assigned to Great American Fed. S. & L. Assn. - for mtg. see REM Book 1415 pg. 457	
20 Jan 11	23868 Oct. 14, 1978	"			" "	" " " "	1423	229		
20 Jan 18	24301 Feb. 17, 1978	"		Loans Security Co.		Jeddie A. Martin	1423	308	} For mtg. see REM Bk. 1175 page 471 Release lien by Judgment Roll 77-5280 For mtg. see REM Bk. 1419 pg. 88	
20 Jan 18	24301 Feb. 17, 1978	"		Speir, Inc.		Arthur J. McBride, Jr.	1423	719		Mtg. assigned to Fed. Nat. L. Mtg. Assn.

INDIRECT or MORTGAGEE Index to Real Estate Mortgages — Greenville County, S. C.

REG. U. S. PAT OFFICE *Chas McCorkle* County Indexes Since 1888 An Identifying Trade Mark

Open at Proper Tab according to First Letter or Letters of Name and refer to Buff Sub-Index sheet for page reference.

COTT FAMILY NAME INDEX No. 75 © 1949
MADE BY THE COTT INDEX COMPANY, COLUMBUS, OHIO
SOLD BY WALKER, EVANS & COGSWELL CO., CHARLESTON, S.C.

FILE NUMBER	MORTGAGEES	GIVEN NAMES	GIVEN NAMES	GIVEN NAMES	MORTGAGORS	BOOK	PAGE	Amount	BRIEF DESCRIPTION, LOCATION, ETC. (Not Warranted)
DATE OF RECORD	FAMILY NAMES	ABCDEFGHIJ	IJKLMNO	PQRSTUVWXYZ					
24301 Feb. 17, 1978	Aiken				<i>Spec. Inc. Peter Joseph M. Cauley</i>	1423	720		<i>Sec mty. au Rem Bk. 1413 pg. 489 mty. assign to Fed. Nat'l mty. Assn.</i>
24301 Feb. 17, 1978	"				<i>Spec. Inc. Paul H. Knetsche, et al</i>	1423	721		<i>Sec mty. au Rem Bk. 1418 pg. 423 mty. assign to Fed. Nat'l mty. Assn.</i>
24530 Feb. 20, 1978	"				<i>Spec. Inc. Gerald F. Bridges, et al</i>	1423	787	.00	<i>"Sunset Vista" Lot 52 Alice St.</i>
24614 Feb. 21, 1978	"				<i>Spec. Inc. Earl Angel, et al</i>	1423	945	.00	<i>Lot 41 Bridges one "Line bead dev." also Pt. lot 41 "Line bead" Chick spg. rd.</i>
"	"				" " " "	1423	945		
24773 Feb. 22, 1978	"				<i>Spec. Inc. Scott Franklin Rhoney, et al</i>	1424	32		<i>mty. assign. Hartford Fed. S. & L. Assn. - for mty. au Rem Bk 1417 pg. 845</i>
"	"				" " " "	1424	32		
24773 Feb. 22, 1978	"				<i>" " " " Michael S. Manney, et al</i>	1424	33		<i>mty. assign. to Hartford Fed. S. & L. Assn. - for mty. au Rem Bk. 1419 pg. 151</i>
"	"				" " " "	1424	33		
25370 Feb. 28, 1978	"				<i>" " " " Marvin N. Shaw</i>	1424	519	14,300	<i>"Valley Vale" Sec. 1 Lot 70 Hollywood Dr.</i>
25376 Feb. 28, 1978	"				<i>" " " " Howard J. Eckert</i>	1424	534	25,500	<i>"Valleywood" Sec. 1 Lot 18 Deer creek Dr.</i>
25858 Mar. 6, 1978	"				<i>" " " " John A. Knopf, et al</i>	1425	66	16,500	<i>"Carolina Court" Lot 2 Eastlan Dr., Blk. E</i>
26177 Mar. 7, 1978	"				<i>" " " " Earl D. Morgan</i>	1425	215	24,500	<i>"Pecan Terrace" Lot 72 Rocky Knoll Dr.</i>
26605 Mar. 10, 1978	"				<i>" " " " Elizabeth A. Linsan</i>	1425	600	26,750	<i>"J. Forest Gate" Lot 179 W. Belvedere</i>
26741 Mar. 13, 1978	"				<i>" " " " Barbara A. Griffin</i>	1425	743	18,100	<i>Lot 38 E. Wellham St. Anderson St. Highlands also lot 37</i>
"	"				" " " "	1425	743		

INDIRECT or MORTGAGEE Index to Real Estate Mortgages — Greenville County, S. C.

REG. U. S. PAT. OFFICE *Chas. McCall* County Indexes Since 1888 An Identifying Trade Mark


Open at Proper Tab according to First Letter or Letters of Name and refer to Buff Sub-Index sheet for page reference.

COTT FAMILY NAME INDEX No. 75 © 1949
MADE BY THE COTT INDEX COMPANY, COLUMBUS, OHIO
SOLD BY WALKER, EVANS & COGSWELL CO., CHARLESTON, S.C.

FILE NUMBER DATE OF RECORD	MORTGAGEES FAMILY NAMES	GIVEN NAMES ABCDEFGH	GIVEN NAMES IJKLMNO	GIVEN NAMES PQRSTUVWXYZ	MORTGAGORS	BOOK	PAGE	Amount	BRIEF DESCRIPTION, LOCATION, ETC. (Not Warranted)
26937 Mar. 15, 1978	Aiken				Speir, Inc. ^{etal} Franklin L. Garrett	1425	976	22,700	Ed. Vandy Vale, Sec. 1 Lot 68 Old Dunham Bridge
27155 Mar. 16, 1978	"				" " Daniel Edward Rogers	1426	182		Asm. In Mtg. by REM Bk. 1420 pg. 722 Mtg. Assign. Larchmont Fed. S. & L.
27155 Mar. 16, 1978	"				" " Martha J. Talley	1426	183		Asm. In Mtg. by REM Bk. 1414 pg. 329 Mtg. Assign. Larchmont Fed. S. & L.
27155 Mar. 16, 1978	"				" " Audrey Paul Holloway	1426	184		Asm. In Mtg. by REM Bk. 1411 pg. 212 Mtg. Assign. Larchmont Fed. S. & L.
27264 Mar. 17, 1978	"				" " James Douglas Whitton Jr.	1426	228	15,900	Lot 246 Augusta Rd. Ranches Sec. 1. Tuller St.
27262 Mar. 17, 1978	"				" " George V. Faust, etal	1426	231	15,200	Lot 32 Dunham Mills
27383 Mar. 17, 1978	"				" " Dennis A. Robbins	1426	315	12,200	"Dunham Mills" Sec. 6 Lot 70 Barnwell St.
27744 Mar. 22, 1978	"				" " Ralph Mansell, Jr. ^{etal}	1426	624	18,310	Paul, South St. Lot 66 Bluff Dr. Kennedy
28009 Mar. 24, 1978	"				" " James A. Wofford III ^{etal}	1426	886	27,500	"Westwood" Sec. IV Lot 466 Jameswood Cr.
28206 Mar. 24, 1978	"				" " Anthony D. Gault, etal	1427	11	24,150	"Hunters area" Lot 71 Florence Dr.
28329 Mar. 27, 1978	"				" " Dawson D. Batchelor ^{etal}	1427	88	19,500	"Lakeside" Lot 18 Colonial ave. Blk. IV
28486 Mar. 28, 1978	"				" " Michael E. Harris etal	1427	273		Mtg. Assign. Great American Fed. S. & L. Asm. - for Mtg. see REM Bk. 1421 pg. 472
28486 Mar. 28, 1978	"				" " " " "	1427	273		
28486 Mar. 28, 1978	"				" " Earl Anget, etal	1427	274		Mtg. Assign. Great American Fed. S. & L. Asm. - for Mtg. see REM Bk. 1423 pg. 945
28486 Mar. 28, 1978	"				" " " " "	1427	274		
28486 Mar. 28, 1978	"				" " Tommy R. Ranney	1427	275		Mtg. Assign. Great American Fed. S. & L. Asm. - for Mtg. see REM Bk. 1421 pg. 656 + Re-issued 1970 pg. 262
28486 Mar. 28, 1978	"				" " " " "	1427	275		

INDIRECT or MORTGAGEE Index to Real Estate Mortgages — Greenville County, S. C.

REG. U. S. PAT. OFFICE *Chas McCorkle* County Indexes Since 1888 An Identifying Trade Mark

 Open at Proper Tab according to First Letter or Letters of Name and refer to Buff Sub-Index sheet for page reference.

COTT FAMILY NAME INDEX No. 75 © 1949
MADE BY THE COTT INDEX COMPANY, COLUMBUS, OHIO
SOLD BY WALKER, EVANS & COGSWELL CO., CHARLESTON, S.C.

1
(AA)

FILE NUMBER DATE OF RECORD	MORTGAGEES FAMILY NAMES	GIVEN NAMES ABCDEFGHIJ	GIVEN NAMES JKLMNO	GIVEN NAMES PQRSTUVWXYZ	MORTGAGORS	BOOK	PAGE	Amount	BRIEF DESCRIPTION, LOCATION, ETC. (Not Warranted)
28486 Mar. 28, 1978	Aiken-				Speir, Inc. <i>Michael Kellett</i>	1427	276		Mtg. Assigned Great American Fed S. & L. Assn. for mtg. see R. Em. Book 1421 pg. 731
28486 Apr. 28, 1978	"				" " <i>Albert B. Childress et al</i>	1427	277		
28486 Apr. 28, 1978	"				" " <i>Robert Burton, et al</i>	1427	278		Mtg. Assigned Great American Fed S. & L. Assn. - for mtg. see R. Em. Bk. 1422 pg. 202
28486 Mar. 28, 1978	"				" " <i>Joseph M. Brewster, et al</i>	1427	279		
28530 Mar. 29, 1978	"				" " <i>Boyce N. Keene, et al</i>	1427	284	30,000	Mtg. assign. Great American Fed S. & L. Assn. - for mtg. see R. Em. Book 1421 pg. 595 "Extra. Shammack appy" Lot 65 County Court Dr.
28548 Mar. 29, 1978	"				" " <i>Louell C. Frazier, et al</i>	1427	305	24,100	Lot 4 "Grable Court"
28554 Mar. 29, 1978	"				" " <i>Doris D. Longino</i>	1427	308	12,250	Sec. 1, F.W. Lee Mfg. Co. Lot 6 Buncombe Rd.
29023 Apr. 3, 1978	"				" " <i>Daniel L. Davis, et al</i>	1427	777	28,200	Fine valley Rd. Valleywood, Va. Lot 41 Coj. See see et. + Loria mtn. Dr.
29374 Apr. 5, 1978	"				" " <i>Robert J. Green</i>	1428	42	27,000	Th. Hall 34 woodland Dr.
29414 Apr. 5, 1978	"				" " <i>Michael K. Apple, et al</i>	1428	123		for mtg. see R. Em. Bk. 1416 pg. 949 Mtg. assigned to Fed. Nat. L. Mtg. Assn.
29599 Apr. 7, 1978	"				" " <i>Jean J. Oliver</i>	1428	217	21,900	"Fine Stone Hgts." Lot 5, Fine Stone Rd.
29889 Apr. 10, 1978	"				" " <i>Duke N. McMahon, et al</i>	1428	402	36,500	"Dakota Hills" Mt. Dr. Lot 28 Grismack Dr.

INDIRECT or MORTGAGEE Index to Real Estate Mortgages — Greenville County, S. C.

REG. U. S. PAT. OFFICE *Chas. McCall* County Indexes Since 1888 An Identifying Trade Mark

Open at Proper Tab according to First Letter or Letters of Name and refer to Buff Sub-Index sheet for page reference.

COTT FAMILY NAME INDEX No. 75 © 1949
MADE BY THE COTT INDEX COMPANY, COLUMBUS, OHIO
SOLD BY WALKER, EVANS & COGSWELL CO., CHARLESTON, S.C.

FILE NUMBER DATE OF RECORD	MORTGAGEES FAMILY NAMES	GIVEN NAMES ABCDEFGH	GIVEN NAMES IJKLMNO	GIVEN NAMES PQRSTUVWXYZ	MORTGAGORS	BOOK	PAGE	Amount	BRIEF DESCRIPTION, LOCATION, ETC. (Not Warranted)
29944 Apr. 10, 1978	Aiken			Agui, Inc.	Henry Jenkins	1428	493		See mtg. see REM Bk. 1421 pg. 601 Mtg. assigned to Fed. Nat'l Mtg. Assn.
29944 Apr. 10, 1978	"			- "	James A. Sullivan	1428	494		See mtg. see REM Bk. 1422 pg. 245 Mtg. assigned to Fed. Nat'l Mtg. Assn.
30167 Apr. 12, 1978	"			- "	Ralph Mansell, Jr. et al	1428	682		See mtg. see REM Bk. 1426 pg. 624 Mtg. assigned to Fed. Nat'l Mtg. Assn.
30167 Apr. 12, 1978	"			- "	James Douglas Whitin, Jr.	1428	683		See mtg. see REM Bk. 1426 pg. 228 Mtg. assigned to Fed. Nat'l Mtg. Assn.
30167 Apr. 12, 1978	"			- "	Marvin H. Shaw	1428	684		See mtg. see REM Bk. 1424 pg. 519 Mtg. assigned to Fed. Nat'l Mtg. Assn.
30247 Apr. 13, 1978	"			- "	Albert N. Sanders, Jr.	1428	697	28,900	Lot 7 Pittman Cr. for mtg. see REM Bk. 1422 pg. 85 assign. to Fed. Nat'l Mtg. Assn.
30307 Apr. 13, 1978	"			- "	Joan M. Sullet	1428	788		00 "Wheatwood" see 100 Sibley Martin Dr.
30396 Apr. 14, 1978	"			- "	John A. Avery, et al	1428	809	29,900	Lot 204 Aspenwood Dr.
30505 Apr. 14, 1978	"			- "	Richard Shirley Buchanan	1428	935		Mtg. assigned to Fed. Nat'l Mtg. Assn. for mtg. see REM Bk. 1420 pg. 674 & re-record Bk. 1421 pg. 265
30505 Apr. 14, 1978	"			- "	Richard Charles Hamitt	1428	936		Mtg. assigned to Fed. Nat'l Mtg. Assn. for mtg. see REM Bk. 1419 pg. 96 & re-record Bk. 1421 pg. 571
30505 Apr. 14, 1978	"			- "	Donald R. Morgan	1428	937		See mtg. see REM Bk. 1422 pg. 816 Mtg. assigned to Fed. Nat'l Mtg. Assn.
30912 Apr. 19, 1978	"			- "	Dawson D. Batchelor, et al	1429	292	18,900	For orig. see REM Bk. 1427 Pg. 890 Lot 18 Colonial ave. All V. "Riverside"
31139 Apr. 20, 1978	"			- "	Howard F. Eckert	1429	543		See mtg. see REM Bk. 1424 pg. 534 Mtg. assigned to Fed. Nat'l Mtg. Assn.

INDIRECT or MORTGAGEE Index to Real Estate Mortgages — Greenville County, S. C.

REG. U. S. PAT OFFICE *Chas McCott* County Indexes Since 1888
An Identifying Trade Mark

Open at Proper Tab according to First Letter or Letters of Name and refer to Buff Sub-Index sheet for page reference.

COTT FAMILY NAME INDEX No. 75 © 1949
MADE BY THE COTT INDEX COMPANY, COLUMBUS, OHIO
SOLD BY WALKER, EVANS & COGSWELL CO., CHARLESTON, S.C.

(BB)

FILE NUMBER DATE OF RECORD	MORTGAGEES FAMILY NAMES	GIVEN NAMES ABCDEFGH	GIVEN NAMES IJKLMNO	GIVEN NAMES PQRSTUVWXYZ	MORTGAGORS	BOOK	PAGE	Amount	BRIEF DESCRIPTION, LOCATION, ETC. (Not Warranted)
31764 Apr 26, 1978	Aiken			<i>Spec. Inv.</i>	<i>James A. Wofford, III et al</i>	1430	102		<i>For mtg. see Rem Bk. 1426 pg. 886 mtg. assign. Fed. Nat'l Mtg. Assn.</i>
31765 Apr 26, 1978	"			" "	<i>Franklin L. Bennett, et al</i>	1430	103		<i>For mtg. see Rem Bk. 1425 pg. 976 mtg. assign. Fed. Nat'l Mtg. Assn.</i>
31751 Apr 26, 1978	"			" "	<i>Donald F. Bridges et al</i>	1430	77	24,700	<i>Re Record Pg. 787 Lot 52 apce of "Sunset" For orig. see Rem Bk. 1423</i>
31947 Apr 27, 1978	"			" "	<i>Roy W. Stokes, Jr. et al</i>	1430	267		<i>For mtg. see Rem Bk. 1422 pg. 966 mtg. assign. Fed. Nat'l Mtg. Assn.</i>
31983 Apr 27, 1978	"			" "	<i>Richard Turnbull et al</i>	1430	129	16,000	<i>"Druid Hills" Lot 16 Pans View Dr.</i>
32009 Apr 27, 1978	"			" "	<i>Lloyd William Boyne et al</i>	1430	236	14,500	<i>Lot 17 Highlawn ave.</i>
32310 May 1, 1978	"			" "	<i>Edward J. Griffiths et al</i>	1430	557	72,650	<i>Lot 9 "Parkside acres" For mtg. see Rem Bk. 1425 pg. 600</i>
32529 May 2, 1978	"			" "	<i>Elizabeth A. Pinson et al</i>	1430	784		<i>mtg. assign. Fed. Nat'l Mtg. Assn.</i>
32750 May 3, 1978	"			" "	<i>Sammy J. Wilson, et al</i>	1430	923	18,650	<i>Lot 7 L. E. Deaton St.</i>
32804 May 4, 1978	"			" "	<i>William E. Matthews et al</i>	1431	5	35,000	<i>Woodland Village Lot 3 Bearwood Lane Sect</i>
32894 May 4, 1978	"			" "	<i>John C. Massey, et al</i>	1431	51	20,350	<i>Lot 34 Queen St. St. Ann</i>
32845 May 4, 1978	"			" "	<i>Earl D. Morgan et al</i>	1430	999		<i>For mtg. see Rem Bk. 1425 pg. 215 mtg. assigned to Fed. Nat'l Mtg. Assn.</i>
32985 May 5, 1978	"			" "	<i>Duke N. Mc Mahan, et al</i>	1431	309		<i>For mtg. see Rem Bk. 1428 pg. 402 mtg. assign. Fed. Nat'l Mtg. Assn.</i>
33014 May 5, 1978	"			" "	<i>Billy Edward Sullivan et al</i>	1431	209	25,500	<i>Sec. 1 Lot 3 Rockvale Dr.</i>
33502 May 10, 1978	"			" "	<i>Jean S. Olain et al</i>	1431	687		<i>For mtg. see Rem Bk. 1428 pg. 217 mtg. assign. Fed. Nat'l Mtg. Assn.</i>
33502 May 10, 1978	"			" "	<i>Barbara A. Griffin et al</i>	1431	688		<i>For mtg. see Rem Bk. 1425 pg. 743 mtg. assign. Fed. Nat'l Mtg. Assn.</i>

INDIRECT or MORTGAGEE Index to Real Estate Mortgages — Greenville County, S. C.

REC. U. S. PAT. OFFICE *Chas McCott* County Indexes Since 1888 An Identifying Trade Mark

Open at Proper Tab according to First Letter or Letters of Name and refer to Buff Sub-Index sheet for page reference.

COTT FAMILY NAME INDEX No. 75 © 1949
MADE BY THE COTT INDEX COMPANY, COLUMBUS, OHIO
SOLD BY WALKER, EVANS & COGSWELL CO., CHARLESTON, S.C.

FILE NUMBER DATE OF RECORD	MORTGAGEES FAMILY NAMES	GIVEN NAMES ABCDEFGHIJ	GIVEN NAMES JKLMNO	GIVEN NAMES PQRSTUVWXYZ	MORTGAGORS	BOOK	PAGE	Amount	BRIEF DESCRIPTION, LOCATION, ETC. (Not Warranted)
33536 May 10, 1978	Aiken			Speir, Inc,	Randall L. Meate, et al	1431	665	25,950	Bennett St. "North Hills" Lot 60 Cor. Hallman St. &
33684 May 12, 1978	"			" "	W. Dennis Chamberlain	1431	786	15,900	Lot 27
33716 May 12, 1978	"			" "	Margaret E. Driffin	1431	804	19,300	St. South of Lot 47 1/2. lot 46 Daugle
34386 May 18, 1978	"			" "	Donald M. Holland	1431	437	39,500	"Bishop's Gate" lot 14 Bishop Dr.
34391 May 18, 1978	"			" "	William Earl Daughey	1432	425	21,500	Sec. 1 "Valleybrook" lot 51 Valleybrook Rd.
35008 May 24, 1978	"			" "	Dennis R. Abbitt	1433	46		Forming. see REM BK. 1426 pg. 315 Mtg. assigned Fed. Nat'l Mtg. Assoc.
35300 May 26, 1978	"			" "	Luther Allen Johnson	1433	244	31,850	Lot 5 to Union St.
35297 May 26, 1978	"			" "	Dawson D. Batchelor	1433	344		Re-Record Lot 18 Colonial Ave. Blk Z Riverside Dr. for Driv. see REM BK. 1427 pg. 88 + Re-record 1429 pg. 292
35489 May 29, 1978	"			" "	Donnie B. Crosby	1433	371	26,300	Lane South Forest Estate Lot 58 apt. lot 7 Brantford
35612 May 30, 1978	"			" "	Dwain D. Melton	1433	534	27,650	Western Dr. Driv. Driv. Dr. Lot 250 Hillwood Dr. Sec. 100
35986 Jun 1, 1978	"			" "	Dennis A. Fillman	1433	911	20,850	"Augusta Rd. Hills" Lot 32 Long Hill St.
36388 Jun 1, 1978	"			" "	Carol K. Allen	1434	222	33,620	"White Oak" Lot 99 Holmes Dr.
36522 Jun 6, 1978	"			" "	Ronnie M. Cobb	1434	331	20,250	H. Ann Fairview Dr. Lot 32 Sunset Dr.
36581 June 6, 1978	"			" "	W. Dennis Chamberlain	1434	419		See mtg. see REM BK 1431 pg 786 Mtg. assigned to Fed. Nat'l Mtg. Assoc.
36751 Jun 7, 1978	"			" "	Billy Edward Sullivan	1434	521	25,500	Lot 3 Rockvale Dr. Sec. 1 For orig. see REM BK 1431 pg. 207

INDIRECT or MORTGAGEE Index to Real Estate Mortgages — Greenville County, S. C.

REG. U. S. PAT. OFFICE *Chas McCott* County Indexes Since 1888 An Identifying Trade Mark

☞ Open at Proper Tab according to First Letter or Letters of Name and refer to Buff Sub-Index sheet for page reference.

COTT FAMILY NAME INDEX No. 75 © 1949
MADE BY THE COTT INDEX COMPANY, COLUMBUS, OHIO
SOLD BY WALKER, EVANS & COGSWELL CO., CHARLESTON, S.C.

(CC)

FILE NUMBER DATE OF RECORD	MORTGAGEES FAMILY NAMES	GIVEN NAMES ABCDEFGH	GIVEN NAMES IJKLMNO	GIVEN NAMES PQRSTUVWXYZ	MORTGAGORS	BOOK	PAGE	Amount	BRIEF DESCRIPTION, LOCATION, ETC. (Not Warranted)
36818 Jun 8, 1978	Aiken				Speir, Inc <i>etal</i> Curtis Jarrance, Jr. <i>etal</i>	1434	573	19,500	Lot Crestfield Rd.
36987 Jun 9, 1978	"			"	Daniel E. Scarborough <i>etal</i>	1434	673	15,000	mulch #2 village Lot 7, 21 st St. Julian
37403 Jun 13, 1978	"			"	William E. Matthews, <i>etal</i>	1435	23		for mtg. see R&M Bk. 1431 Pg. 5 mtg. assign. to Fed. Nat'l Mtg. Assoc.
37449 Jun 14, 1978	"			"	Robert K. Smith, <i>etal</i>	1435	34	11,550	Woodside ave. Ft. Sum Lot 45-4446 cor. Second St. &
38149 Jun 19, 1978	"			"	Anthony B. Evans, <i>etal</i>	1435	592	23,650	Lot 9 "Allewild" Blk. 7E
38564 Jun 22, 1978	"			"	David Francis Kline, <i>etal</i>	1435	968		for mtg. see R&M Bk. 1422 pg. 71 Mtg. Assign. Winter Hill Fed. S. & R. Assn.
38564 Jun 22, 1978	"			"	Bernard F. Bridges, <i>etal</i>	1435	969		mtg. assign. Winter Hill Fed. S. & R. Assn. Assign. for mtg. see R&M Bk. 1423 pg. 77 781 & re-record 1430 pg. 77
38841 Jun 26, 1978	"			"	Fueman J. Chism, <i>etal</i>	1436	232	19,800	Kochvale, sec. 1, Dault St. Lots 31A & 32 Hayle St.
38841 Jun 26, 1978	"			"	Eddie Ballenger	1436	235	19,800	"Darwin" sec. 1 Lot 11 Cabswall Terrace
38915 Jun 26, 1978	"			"	Margaret E. Duffin	1436	316		for mtg. see R&M Bk. 1431 pg. 804 Mtg. assigned Fed. Nat'l Mtg. Assoc.
38869 Jun 26, 1978	"			"	Boyd R. Stewart, <i>etal</i>	1436	238	12,050	Lot 23 Garrison St.
39521 Jun 30, 1978	"			"	Johnny Lee Rainey, <i>etal</i>	1436	905	20,250	"Hawwood" Ft. Sum Lot 76 Beallem Dr.
30 Jul 3, 1978	"			"	George Robert Kirby, <i>etal</i>	1437	57	35,400	Whitwood St. Lot 3 & Pt. Lot 2 Cor. Ryan St.
148 July 3, 1978	"			"	Billy Edward Sullivan, <i>etal</i>	1437	176		mtg. assigned Fed. Nat'l Mtg. Assoc. for mtg. see R&M Bk. 1431 pg. 209 re-record Bk. 1434 pg. 521
					"	1437	176		

INDIRECT or MORTGAGEE Index to Real Estate Mortgages — Greenville County, S. C.

REG. U. S. PAT. OFFICE *Chas. McCott* County Indexes Since 1888 An Identifying Trade Mark

Open at Proper Tab according to First Letter or Letters of Name and refer to Buff Sub-Index sheet for page reference.

COTT FAMILY NAME INDEX No. 75 © 1949
MADE BY THE COTT INDEX COMPANY, COLUMBUS, OHIO
SOLD BY WALKER, EVANS & COGSWELL CO., CHARLESTON, S.C.

FILE NUMBER DATE OF RECORD	MORTGAGEES FAMILY NAMES	GIVEN NAMES ABCDEFGHIJ	GIVEN NAMES JKLMNO	GIVEN NAMES PQRSTUVWXYZ	MORTGAGORS	BOOK	PAGE	Amount	BRIEF DESCRIPTION, LOCATION, ETC. (Not Warranted)
262 Jul. 5, 1978	Aiken				Speir, Inc. George Sullivan, etal	1437	225	12,100	Ludlow St. "Nickelstein Hgt." Lot 64 Bridgeway ave.
1034 Jul. 14, 1978	"				" Ida Ruth Anderson	1437	320	13,300	Lot 119 "Oakview" sec. 2
1178 Jul. 13, 1978	"				" Paul E. Stiller, etal	1437	995	23,500	Lot 58 Paris mt. ave.
1705 Jul. 18, 1978	"				" Ruth K. Jackson, etal	1438	431	12,550	millers village "sec. 4" Lot 55 9 St. "Judson"
1711 Jul. 18, 1978	"				" Jerry W. Bennett	1438	450	27,500	Lot 40 "Oakview" sec. V-A
1814 July 18, 1978	"				" Sammy J. Wilson	1438	550		3rd mtg. see Rem. Bk. 1430 pg. 923 mtg. assigned Fed. Nat'l Mtg. Assn.
1814 July 18, 1978	"				" William Earl Hughey, etal	1438	549		3rd mtg. see Rem. Bk. 1432 pg. 425 mtg. assigned Fed. Nat'l Mtg. Assn.
2097 Jul. 20, 1978	"				" Betty J. Williams	1438	769	20,750	"Hawthorn" Lot 18 Hamensdale Dr.
2471 July 24, 1978	"				" Gerald D. Melton	1439	101		3rd mtg. see Rem. Bk. 1433 pg. 534 mtg. assigned to Fed. Nat'l Mtg. Assn.
2840 July 27, 1978	"				" Kenneth M. Burnett, etal	1439	424	19,800	Sec. I agents 2p. Lot 78 Sandra St. Rockvale
3240 Jul. 31, 1978	"				" Della A. Wamsley	1439	713	27,100	"Sunset Terrace" Lot 3 1/2 Thompson Cir.
3237 Jul. 31, 1978	"				" Calvin H. Jandy	1439	727	18,775	"115th" Lot 74 Crestline Dr.
4199 Aug. 9, 1978	"				" Mamie W. Christie	1440	603	27,500	"Valleybrook" sec. 1 Lot 56 Valleybrook Rd.
4934 Aug. 15, 1978	"				" Freddy Lee Hopkins, etal	1441	239	23,250	Sec. III Lot 148 "Idlewild"
5029 Aug. 15, 1978	"				" John C. Pressley, etal	1441	328	23,900	Lot 17 "Idlewild"
5614 Aug. 21, 1978	"				" Ricky J. Pace, etal	1441	799	24,250	00 Copa Loma Estn. Lot 31 pt. lot 2 Courtney Cir.

INDIRECT or MORTGAGEE Index to Real Estate Mortgages -- Greenville County, S. C.

(00)

Open at Proper Tab according to First Letter or Letters of Name and refer to Buff Sub-Index sheet for page reference.

KEYS PRINTING CO.

FILE NUMBER DATE OF RECORD	MORTGAGEES FAMILY NAMES	GIVEN NAMES ABCDEFGH	GIVEN NAMES IJKLMNO	GIVEN NAMES PQRSTUVWXYZ	MORTGAGORS	BOOK PAGE	AMOUNT	BRIEF DESCRIPTION, LOCATION, ETC. (NOT WARRANTED)
5987 Aug. 23, 1978 6076	Aiken				Speir Inc Charles E. Thompson ^{et al}	1442 73	22,300	Forest Est. Lot 105 Stratford Rd. "S. Bridwell Rd. "Sunny Side" sec. 1
aug. 24, 1978 6846	"				Eduin Francis Rahenalt ^{et al}	1442 185	29,500	Lot 8 Cor. Wendfield Dr. + "The Village"
aug. 31, 1978 7037	"				Billy Joe moore	1442 827	18,850	Lot 17 Chesley Dr., sec. 1
Sept. 1, 1978 7318	"				Thomas F. Meau, ^{et al}	1443 7	32,700	Lot 70. Ext. Sharon Park. Bl. for mtg. see Rem Bk. 1422 pg. 122
Sept. 5, 1978 7290	"				James B. Fiah. ^{et al}	1443 278		mtg. assigned Merchants Co. - quote + suit rd.
sep. 5, 1978 7491	"				Jean augusta Entile	1443 234	23,500	1.22 ac. Cor. Beechwood Rd. "Victor monaghan co."
sep. 6, 1978 7667	"				J. B. Clark, ^{et al}	1443 386	19,300	Lot 111 Cor. Hoyt + Ohio St. for mtg. see Rem Bk. 1434 pg. 222
Sept 7, 1978 7964	"				Carol K. Glenn	1443 522		mtg. assign. Fed. Nat'l Mtg. Assn. for mtg. see Rem Bk. 1408 pg. 90
Sept. 11, 1978 7959	"				Rayford A. Drummond ^{et al}	1443 888		Release Lien by Judgment + Sale # 78-3652 for mtg. see Rem Bk. 1441 pg. 239
Sept 11, 1978 8156	"				Freddy Lee Hopkin ^{et al}	1443 879		mtg. assigned to Fed. Nat'l Mtg. Assn. "Marshall Found."
sep. 12, 1978 8410	"				James W. Jayssoux	1443 963	12,800	Lot 33 Central ave.; "Woodside mills" sec. B
sep. 14, 1978 8551	"				Sandra E. Rice	1444 163	12,500	Lot 139 Spring st. "angusta Rd. Ranches"
sep. 15, 1978 8517	"				Jyrene De Long Dash	1444 315	25,700	Lots 4 + 145 Reedy ave. for mtg. see Rem Bk. 1441 pg. 328
Sept. 15, 1978 8860	"				John C. Pressley ^{et al}	1444 447		mtg. assign. Fed. Nat'l Mtg. Assn. "S. Forest Est."
sep. 19, 1978 8897	"				Clyde D. Hunt, ^{et al}	1444 652	30,850	Lot 199 Plainfield Cr.
sep. 19, 1978	"				Leon H. Clark, ^{et al}	1444 659	24,650	Lot 41 "Oakview" sec. V. A

INDIRECT or MORTGAGEE Index to Real Estate Mortgages -- Greenville County, S. C.

Open at Proper Tab according to First Letter or Letters of Name and refer to Buff Sub-Index sheet for page reference.

KEYS PRINTING CO.

FILE NUMBER DATE OF RECORD	MORTGAGEES FAMILY NAMES	GIVEN NAMES ABCDEFGHIJ	GIVEN NAMES JKLMNOPQ	GIVEN NAMES RSTUVWXYZ	MORTGAGORS	BOOK	PAGE	AMOUNT	BRIEF DESCRIPTION, LOCATION, ETC. (NOT WARRANTED)
9254 Sep. 21, 1978 9388	Aiken				Speir, Inc. Eunice D. Ramsey	1444	967	.00 16,000	"Woodside Mills" Sec. A Lot 99 Third St.
9486 Sep. 22, 1978 9486	"				" Melvyn D. Jones, et al	1445	74	.00 19,450	"Manoghan mill Village" Sec. 3 Lot 101 7th St.
9615 Sep. 25, 1978 9615	"				" Thomas E. Byrd, et al	1445	161	.00 22,700	Dr. "Sherman Park" Sec. II Lot 15 Cor. Uncler Dr. + Inceda
9616 Sep. 25, 1978 9616	"				" Michall A. Loulace et al	1445	222	.00 15,700	Pl. lot 65 Fair St.
9960 Sep. 25, 1978 9960	"				" Charltar S. Suley Jr. et al	1445	225	.00 30,300	Lot Piedmont Park St. "Whitwood" Sec. IV Austin Sp.
10227 Sep. 27, 1978 10227	"				" Steve Wayne Smith	1445	504	.00 31,500	Lot 636 Yellow Wood Ct. Judson Smith
10432 Sept. 29, 1978 10432	"				" James M. Hall, et al	1445	782	.00 13,900	Lot 9 Third St. Blk. 11
10696 Oct. 2, 1978 10696	"				" Marion R. Johnson	1445	942	.00 18,900	Lot 5 Alden Ct. Alopi, Sec. I
11060 Oct. 4, 1978 11060	"				" Derald L. Dill, et al	1446	230	.00 25,950	Lot 30 Rawwood Dr. Sunny for mtg. See R 64 St. 1421 G. 544 mtg assign to Hartford Fed. S. L. Assn.
11007 Oct. 6, 1978 11007	"				" Douglas Stewart, et al	1446	607	.00 14,400	"Victor-manoghan mills" Sec. 3 Lot 81 Donaldson St.
11403 Oct. 6, 1978 11403	"				" Douglas C. Barton, et al	1446	477	.00 42,050	"Hillsborough" moullin Lot 88 Basswood Dr. Sec. 2
11519 Oct. 10, 1978 11519	"				" James R. Porter	1446	794	.00 15,900	Lot 55 West ave.
11698 Oct. 11, 1978 11698	"				" John N. Tate, et al et al	1446	886	.00 23,700	Dr. 2nd. also Postrop Lot, St. Luke Church Ct.
11966 Oct. 12, 1978 11966	"				" Charles D. Spence Jr	1447	26	.00 23,250	Lot 42 "Valleybrook" Sec I
11966 Oct. 16, 1978 11966	"				" Bobby Joe Powell, Jr.	1447	297	.00	

INDIRECT or MORTGAGEE Index to Real Estate Mortgages - Greenville County, S. C.

1
(EE)

Open at Proper Tab according to First Letter or Letters of
Name and refer to Buff Sub-Index sheet for page reference.

KEYS PRINTING CO.

FILE NUMBER DATE OF RECORD	MORTGAGEES FAMILY NAMES	GIVEN NAMES ABCDEFGH	GIVEN NAMES IJKLMNO	GIVEN NAMES PQRSTUVWXYZ	MORTGAGORS	BOOK PAGE	AMOUNT	BRIEF DESCRIPTION, LOCATION, ETC. (NOT WARRANTED)
12231 Oct. 18, 1978	Aiken			Speir Inc.	Boyd R. Stewart, et al	1447 581		See mtg. see Rem Bk. 1436 pg. 238
12231 Oct. 18, 1978	"			"	Billy Joe Mason	1447 582		Mtg. assigned Fed. Nat'l Mtg. Assn.
12381 Oct. 19, 1978	"			"	James D. Perry, et al	✓ ✓	✓	See mtg. see Rem Bk. 1442 pg. 827
12351 Oct. 19, 1978	"			"	Edward R. Wimberly	1447 611	37,950	mtg. assigned Fed. Nat'l Mtg. Assn. 78-8634 fixtures - Lot 89, Monarch Hill
12456 Oct. 19, 1978	"			"	James D. Perry	1447 660	26,500	Lot 73 Edith Dr. "Vudlin "Managhan", also Rem. Prop.
12479 Oct. 20, 1978	"			"	John Justice, Jr. et al	1447 710	28,750	Lot 89 Monarch Cr. Sec. 2 See I Vandy Vale
13088 Oct. 26, 1978	"			"	Clyde D. Hunt, et al	1448 355	30,850	Lot 68 Old Denham Be. Rd. Re-Record
13383 Oct. 30, 1978	"			"	Thomas E. Boyd, et al	1448 639		Lot 199 Plainfield Circle "add'l South Front Ent." see Orig. see Rem Bk. 1444 pg. 652
13305 Oct. 30, 1978	"			"	Robert Lewis Dear, et al	1448 611	32,750	See mtg. see Rem Bk. 1445 pg. 161
13638 Nov. 1, 1978	"			"	L. Jerry Chapman, et al	1448 927		Mtg. assign. Fed. Nat'l Mtg. Assn.
13788 Nov. 1, 1978	"			"	Steve Wayne Smith	1449 33	31,500	Lot 101 "Shamwood acres" "Hillcrest Circle"
14126 Nov. 6, 1978	"			"	Ronald E. Driffith	1449 365	21,600	Pl. lots 19 & 20 Hillcrest Cr. Re-Record
14350 Nov. 7, 1978	"			"	Eunice B. Ramsey	1449 537		For orig. mtg. see Rem Bk. 1445 pg. 504. Lot 636 yellow wood cr. "Christiansburg" Sec. IV Austr. 20.
14971 Nov. 13, 1978	"			"	Harold Martin, et al	1450 135		"American Bank & Tr. Co." Lot 19 Jamison St. See mtg. see Rem Bk. 1444 pg. 967 Mtg. assign. Fed. Nat'l Mtg. Assn. See mtg. see Rem Bk. 1349 page 165 Release lien by judgment see 78-4827

INDIRECT or MORTGAGEE Index to Real Estate Mortgages - Greenville County, S. C.

Open at Proper Tab according to First Letter or Letters of Name and refer to Buff Sub-Index sheet for page reference.

KEYS PRINTING CO.

FILE NUMBER DATE OF RECORD	MORTGAGEES FAMILY NAMES	GIVEN NAMES ABCDEFGHIJ	GIVEN NAMES JKLMNO	GIVEN NAMES PQRSTUVWXYZ	MORTGAGORS	BOOK	PAGE	AMOUNT	BRIEF DESCRIPTION, LOCATION, ETC. (NOT WARRANTED)
14880 Nov. 13, 1978	Aiken				Speir Inc. ^{star} Richard Neal Maller	1449	957	39,850	"Eastlali" Maudlin Lot 126 Birchwood Dr.
15036 Nov. 14, 1978	"				" ^{star} Glenn C. Shaulis Jr.	1450	164	20,850	"Hidmont Mtg. Co. Village" Sec. 3 Lot 64 Hidmont ave.
15950 Nov. 22, 1978	"				" ^{star} Robert J. Rabon	1450	985	22,750	"Overbrook Land Co." Lot 44 Overbrook Rd.
16776 Dec. 1, 1978	"				" ^{star} Hoyt D. Klann	1451	749	45,300	"Wald Hampton Gardens" Lot 83 Bayler Dr. Sec. III
17285 Dec. 6, 1978	"				" ^{star} Randale L. Moore	1452	227		For mtg. see Rem Bk. 1431 pg. 665 Mtg. Assign. Equity S. + L. Case.
17493 Dec. 8, 1978	"				" ^{star} Daniel M. Lamunyon	1452	394	28,000	"Canterbury" Sec. I Lot 38 Spine Place
17650 Dec. 11, 1978	"				" ^{star} Edward A. Goldmole	1452	543	20,850	abney mill Kenner Plant Lot 4 & 65 Cullen Dr. (Rd.)
17940 Dec. 13, 1978	"				" ^{star} Reggie L. Powell	1452	843		For mtg. see Rem Bk. 1394 pg. 758 Release Lien by Judgment Rem 78-5661
17940 Dec. 13, 1978	"				" ^{star} Donald D. McPeck	1452	844		For mtg. see Rem Bk. 1339 pg. 81 Release Lien by Judgment Rem 78-5663
18271 Dec. 15, 1978	"				" ^{star} Mark E. Burry	1453	76		For mtg. see Rem Bk. 1419 pg. 281 Mtg. Assigned Fed. Nat'l Mtg. Case
18609 Dec. 19, 1978	"				" ^{star} Thomas F. Moore	1453	411		Mtg. assigned Serial Fed. S + L Case 971. y. City. - for mtg. see Rem Bk. 1443 pg. 7
18619 Dec. 20, 1978	"				" ^{star} Cola Cola Bottling Co. ^{g o'ville inc}	1453	413	1,200,000	Center Dr. Lot, Cor. College St. & Civic
18619 Dec. 20, 1978	"				" ^{star} Cola Cola Bottling Co. ^{g o'ville inc}	1453	417		mtg. assign. to The Western + Sou. Life Ins. Co. For mtg. see Rem Bk. 1453 pg. 413
18734 Dec. 29, 1978	"				" ^{star} Edwin N. Frazier	1453	506	11,700	0.6 ac. Fair mt. 20.

INDIRECT or MORTGAGEE Index to Real Estate Mortgages -- Greenville County, S. C.

(77)

Open at Proper Tab according to First Letter or Letters of Name and refer to Buff Sub-Index sheet for page reference.

KEYS PRINTING CO.

FILE NUMBER DATE OF REC	FILE NUMBER DATE OF RECORD	MORTGAGEES FAMILY NAMES	GIVEN NAMES ABCDEFGH	GIVEN NAMES IJKLMNO	GIVEN NAMES PQRSTUVWXYZ	MORTGAGORS	BOOK	PAGE	AMOUNT	BRIEF DESCRIPTION, LOCATION, ETC. (NOT WARRANTED)
2950 Apr. 12 1978 3006	19107 Dec. 27 1978	Aiken				Co. of Silla Inc Speir, Inc Coca-Cola Bottling				78-10824 fixtures - 516 Buncome St
Apr. 16 1978 "	19222 Dec. 28 1978	"				Speir, Inc. Linda W. White	1454	5	30,400	Lot 24 "Pleasant View" "North area"
Apr. 16 1979 3006	19219 Dec. 28 1978	"				" Joseph Rex Sumner	1456	988	16,900	Lot 8 North area Dr. Kilgeway Dr. "Woodfields"
Apr. 16 1979 301	19665 Jan. 2 1979	"				" Ernest E. Jellison	1454	211	28,900	Lot 41 Cor. Old Farm Lane &
Apr. 17 1979 3066	19891 Jan. 4 1979	"				" Charles B. Agence.	1454	475		mtg. assigned Serial Fed. S. & L. Assn. of N. G. City - for mtg. see R & M Book 1447 pg. 26
Apr. 20 1979 3071	19891 Jan. 4 1979	"				" Jean Augusta Entile	1454	476		mtg. assign. Serial Fed. S. & L. Assn. of N. G. City - for mtg. - see R & M Bk. 1443 pg. 234
Apr. 23 1979 3071	" "	"				" "	1454	476		"
Apr. 23 1979 319	19828 Jan. 4 1979	"				" Daniel J. Mansour	1454	365	38,800	Lot 4 Cunningham Rd.
May 2 1979 "	20343 Jan. 9 1979	"				" Steve Wayne Pruitt	1454	815		mtg. assign to Serial Fed. S. & L. Assn. for mtg. see R & M Bk. 1445 pg. 504 sk. record bk. 1449 pg. 33
May 9 1979 3274	" "	"				" "	1454	815		"Pleasant Terrace"
May 9 1979 329	20461 Jan. 10 1979	"				" Long Ho Jim, et al	1454	844	22,550	Lot 43 Rican Dr.
May 11 1979 332	20531 Jan. 11 1979	"				" John A. Lawton, et al	1454	906	22,700	Lot 104 "Oakview" "Westwood" Sec. 5
May 14 1979 3376	20782 Jan. 15 1979	"				" Christopher Greene	1455	128	33,500	Lot 492 Redwood Dr.
May 17 1979 "	20930 Jan. 15 1979	"				" Ronald K. Peterson	1455	200	41,000	Lot 24 Prop. R. S. Pace "Sullivan"
"	20951 Jan. 16 1979	"				" Chester Duane Danett	1455	229	26,700	Lot 6 Sullivan ave.

INDIRI

INDIRECT or MORTGAGEE Index to Real Estate Mortgages - Greenville County, S. C.


Open at Proper Tab according to First Letter or Letters of Name and refer to Buff Sub-Index sheet for page reference.

KEYS PRINTING CO.

FILE NUMBER DATE OF RECORD	MORTGAGE FAMILY I	FILE NUMBER DATE OF RECORD	MORTGAGEES FAMILY NAMES	GIVEN NAMES ABCDEFGH	GIVEN NAMES IJKLMNO	GIVEN NAMES PQRSTUVWXYZ	MORTGAGORS	BOOK	PAGE	AMOUNT	BRIEF DESCRIPTION, LOCATION, ETC. (NOT WARRANTED)
26671 Mar. 19, 1979	Aiken	33769 May 17, 1979	Aiken			Speir, Jr.	Jan L. Williams et al	1466	865		Mtg. assigned to Leachmont Fed. S. & L. Assn. - see mtg. see REM bk. 1462 pg. 503
26869 Mar. 20, 1979	"	33939 May 18, 1979	"			"	Melvin Kirby Robertson et al	1466	865		
26869 Mar. 20, 1979	"	34508 May 24, 1979	"			"	Oliver Preston Blalock et al	1467	543	59,800.00	Lot 5 J. H. Morgan Pk. Currier Cr.
26769 Mar. 20, 1979	"	34772 May 25, 1979	"			"	Thomas M. Bowling et al	1467	836	26,900.00	Lot 43 White Mt. Rd.
27076 Mar. 22, 1979	"	35215 May 30, 1979	"			"	Herbert E. Owenby et al	1468	317		See mtg. see REM bk. 1456 pg. 127
27381 Mar. 23, 1979	"	35215 May 30, 1979	"			"	James A. Speicher et al	1468	318		Mtg. assigned First Home Savings Assn. See mtg. see REM bk. 1457 pg. 183
27568 Mar. 27, 1979	"	35215 May 30, 1979	"			"	"	1468	318		Mtg. assigned First Home Savings Assn. and re-record 1458 pg. 875
27711 Mar. 27, 1979	"	35215 May 30, 1979	"			"	Ronald K. Peterson et al	1468	319		Mtg. assigned to First Home Savings Assn. - for mtg. see REM Book 1455 pg. 200
28007 Mar. 29, 1979	"	35215 May 30, 1979	"			"	Chester Duane Barrett et al	1468	319		See mtg. see REM bk. 1455 pg. 229
29105 Apr. 6, 1979	"	35215 May 30, 1979	"			"	John Pinckney Torreat et al	1468	321		Mtg. assigned First Home Savings Assn. See mtg. see REM bk. 1456 pg. 858
29246 Apr. 6, 1979	"	35436 Jun. 1, 1979	"			"	William A. Finley, et al	1468	527	27,400.00	Mtg. assigned First Home Savings Assn.
29187 Apr. 9, 1979	"	35604 Jun. 1, 1979	"			"	Clarence M. Prather et al	1468	801		Lot Cor Denton Rd. & Cobb Rd. See mtg. see REM bk. 1460 pg. 565
36165 Apr. 9, 1979	"	36165 Jun. 1, 1979	"			"	Leroy Williams, Jr. et al	1468	802		Mtg. assigned Leachmont Fed. S. & L. Assn. See mtg. see REM bk. 1458 pg. 293
" Apr. 9, 1979	"	36165 Jun. 6, 1979	"			"	James Porter Simpson et al	1469	304	53,950.00	Mtg. assigned Leachmont Fed. S. & L. Assn. Wellington Green Lot 24 Melbourne Lane

INDIRECT or MORTGAGEE Index to Real Estate Mortgages — Greenville County, S. C.

KEYS PRINTING COMPANY, GREENVILLE, S. C.


 Open at Proper Tab according to First Letter or Letters of Name and refer to Buff Sub-Index sheet for page reference.

(17)

FILE NUMBER DATE OF RECORD	MORTGAGEES FAMILY NAMES	GIVEN NAMES ABCDEFGH	GIVEN NAMES IJKLMNO	GIVEN NAMES PQRSTUVWXYZ	MORTGAGORS	BOOK	PAGE	Amount	BRIEF DESCRIPTION, LOCATION, ETC. (Not Warranted)
36532 June 8, 1979	Aiken				Speir, Inc. Edward J. Griffiths	1469	630		Release Lien from Judgment Roll #79-2179 - for mtg. see REM Book 1430 pg. 557
" "	"			"	" " " "	1469	630		
36401 June 8, 1979	"			"	Danill D. McCullough	1469	475	38,100 ^{.00}	Daklawn rd. 2.77 ac. Cooley Bridge rd.
36600 June 11, 1979	"			"	George N. Wilson	1469	688	15,000 ^{.00}	Woodside Mills Lot 12 W. 1/4th St. Sec. B.
36688 June 11, 1979	"			"	Robert Michael Hester	1469	727	15,550 ^{.00}	Lot South rd.
37029 June 13, 1979	"			"	George A. Alfamich, et al	1470	30	35,000 ^{.00}	Lot 53, also Aero Prop.
37166 June 14, 1979	"			"	Charles E. Loftis, et al	1470	201	25,650 ^{.00}	Lot 39 Benford Ave.
37649 June 19, 1979	"			"	Chester Duane Burnett	1470	740		for mtg. see REM bk. 145.5 pg 229. mtg. Reassigned to other speir
38943 June 29, 1979	"			"	James L. Morrison, et al	1472	63		mtg. assigned Serial Fed. S. & L. Assn. of N. Y. City - for mtg. see REM bk. 1461 pg. 215
38943 June 29, 1979	"			"	Michael R. Clark, et al	1472	64		for mtg. see REM bk. 1462 pg. 207
38892 June 29, 1979	"			"	Robert E. Steadman, et al	1471	878	37,800 ^{.00}	mtg. assigned Capital S. & L. Assn. Lorena Park Lot 12 Lorena Rd.
522 July 5, 1979	"			"	Kenneth Danill McClinton	1472	539	31,800 ^{.00}	Lot 39 Catteringham Rd.
671 July 6, 1979	"			"	Herbert Hawkins	1472	716		Release Lien from Judgment Roll #79-2612 - for mtg. see REM Book 1357 pg. 414
" "	"			"	" " " "	1472	716		
763 July 9, 1979	"			"	Robert Alan Kirk, et al	1472	784	33,750 ^{.00}	Sta. Lots 17 & 18 Noble & Query

INDIRECT or MORTGAGEE Index to Real Estate Mortgages — Greenville County, S. C.

KEYS PRINTING COMPANY, GREENVILLE, S. C.

Open at Proper Tab according to First Letter or Letters of Name and refer to Buff Sub-Index sheet for page reference.

FILE NUMBER DATE OF RECORD	MORTGAGEES FAMILY NAMES	GIVEN NAMES ABCDEFGHIJ	GIVEN NAMES JKLMNO	GIVEN NAMES PQRSTUVWXYZ	MORTGAGORS	BOOK	PAGE	Amount	BRIEF DESCRIPTION, LOCATION, ETC. (Not Warranted)
1270 Jul. 12, 1979	Aiken				<i>Speir, Inc. James W. Fowler, Star</i>	1473	246	32,700	meadowbrook Farms Lot 4 Laramie Dr.
3374 Jul. 30, 1979	"				<i>Speir, Inc. Frank Robert Urban, Star</i>	1475	116	60,500	Lot 3
3893 Aug. 1, 1979	"				<i>" Theodore Floyd, Star</i>	1475	608	59,100	Encore note. Lots 33 & 34 Encore Ct.
3898 Aug. 1, 1979	"				<i>" Donald Barry Phillips</i>	1475	616	36,000	Child sup. 2P. St. lots 33, 34, & 51
4351 Aug. 6, 1979	"				<i>" Jaime L. Foster</i>	1475	960	23,000	Lot 4 Child sup. 2P.
4825 Aug. 9, 1979	"				<i>" Robert E. Steadman Star</i>	1476	390		2nd mtg. DuKem Bk. 1471 pg. 878 Mtg. General S.C. State Housing authority
5108 Aug. 13, 1979	"				<i>" David J. Bratt, Star</i>	1476	736	48,150	Del. note. sec. III Lot 348 Loblack Co.
5426 Aug. 15, 1979	"				<i>" Jerry Thomas Daad Star</i>	1477	97	36,000	Lot 16 Augusta Place
5886 Aug. 20, 1979	"				<i>" Charles Ricky Bowen Star</i>	1477	525	32,400	Lot 31 Cherokee road
6021 Aug. 20, 1979	"				<i>SA N. W. Lumber Kenneth Morrison Lumber Star</i>	1477	613	41,200	1000 lbs. sec. 2 Lot 126 Chatham. Sub. 2P.
6092 Aug. 21, 1979	"				<i>" David J. Bratt, Star</i>	Re-Record 1477	743	50,810	Lot 308 Loblack Co. Del. note. sec. III Foreign mtg. see Rec 4 BK 1476 pg. 752
6227 Aug. 21, 1979	"				<i>" Steven M. Finley, Star</i>	1477	802	20,950	Redwood Lot 77 Circle Rd.
6426 Aug. 22, 1979	"				<i>" Michael Bonnie Davis, Star</i>	1478	4	48,500	Lot 11-13 Jones Mile Rd. Dunblin St.
6648 Aug. 23, 1979	"				<i>Willie J. Charles A. Crawford, Star</i>	1478	308	6,000	1 acre. Holliday Dam Co. Supt. Pond mtg. 2P.
6885 Aug. 27, 1979	"				<i>Speir, Inc. Gregory J. Bayne, Star</i>	1478	409	55,000	St. lot 90 Ironfields Ct.
7634 Aug. 31, 1979	"				<i>" " Norman Reid Harris</i>	1479	316	46,300	3.196 ac. McElhenny Rd.

INDIRECT or MORTGAGEE Index to Real Estate Mortgages - Greenville County, S. C.

Open at Proper Tab according to First Letter or Letters of Name and refer to Buff Sub-Index sheet for page reference.

KEYS PRINTING CO.

(55)

FILE NUMBER DATE OF RECORD	MORTGAGEES FAMILY NAMES	GIVEN NAMES ABCDEFGHIJ	GIVEN NAMES JKLMNO	GIVEN NAMES PQRSTUVWXYZ	MORTGAGORS	BOOK	PAGE	AMOUNT	BRIEF DESCRIPTION, LOCATION, ETC. (NOT WARRANTED)
8743 Sept. 12, 1979	Aiken				Speir, Inc. Frank J. Haines, et al	1480	396	31,950 ^{.00}	Lindhurst Lot 5 Hale Dr., Sec. A
9174 Sept. 17, 1979	"				" " Hubert and Woody	1480	951	24,600 ^{.00}	Woodfields Lot 14 Woodmont Lane
9467 Sept. 18, 1979	"				Loan & Security Co. John C. Bentley, et al	1481	199		Release him from Judgment Roll # 79-3050 - for only. see Rem Book 1204 pg. 189
9486 Sept. 19, 1979	"				Speir, Inc. David L. King, et al	1481	206	39,800 ^{.00}	Lot, West Georgia Rd.
10326 Sept. 26, 1979	"				" " Thomas Wayne Ganett	1482	56	23,500 ^{.00}	Lot 17 = tract 1 Duille St. 79-7911
10890 Oct. 1, 1979	"				" " Bobby Ingle, et al	✓	✓	✓	Fixture - 405 Meadows Ave. angusta area, also the prop.
10968 Oct. 1, 1979	"				" " Bobby Ingle, et al	1482	738	39,950 ^{.00}	Lot 191 Meadows ave.
11260 Oct. 2, 1979	"				" " Ernest L. Naddor	1483	55	24,400 ^{.00}	Lot 42 Sunny acre
11555 Oct. 5, 1979	"				" " Sadie M. Mullinax	1483	367	25,950 ^{.00}	See II Lot 56 Elmwood Dr. Judson Avery St.
11787 Oct. 8, 1979	"				" " Robert Alan Kirk, et al	1483	593	33,950 ^{.00}	Lots 17 & 18 Cor. Noble & J. mtg. see Rem Bk. 1394 pg. 947
11851 Oct. 9, 1979	"				" " Edward C. Hall, et al	1483	786		Release him from Judgment Roll 79-3934
12099 Oct. 10, 1979	"				" " Jack E Mc Coy, et al	1483	859	36,500 ^{.00}	See III Lot 67 Darby Ct. Chickdog.
12303 Oct. 11, 1979	"				" " Jeffrey M. Weston, et al	1484	74	42,000 ^{.00}	Lot, Waccamaw ave.
13312 Oct. 19, 1979	"				" " Jose Baltazar Lopez	1485	107	26,000 ^{.00}	Elmenger Hpts. Lot 22 Dogwood Lane
14882 Nov. 1, 1979	"				" " James N. Lane, et al	1486	764	46,508 ^{.31}	Greenbriar Lot 143 Cucle Dr.

INDIRECT or MORTGAGEE Index to Real Estate Mortgages - Greenville County, S. C.

Open at Proper Tab according to First Letter or Letters of Name and refer to Buff Sub-Index sheet for page reference.

KEYS PRINTING CO.

FILE NUMBER DATE OF RECORD	MORTGAGEES FAMILY NAMES	GIVEN NAMES ABCDEFGH	GIVEN NAMES IJKLMNO	GIVEN NAMES PQRSTUVWXYZ	MORTGAGORS	BOOK	PAGE	AMOUNT	BRIEF DESCRIPTION, LOCATION, ETC. (NOT WARRANTED)
150 73 Nov. 2, 1979	Aiken				<i>et al</i> Sperin, Inc. John Euretelle Cannon	1486	918	13,200 ⁰⁰	also Mrs. Prop. Lot 5 Cleveland Trp. 79-8910
150 49 Nov. 2, 1979	"			" "	John Euretelle Cannon,	✓	✓	✓	Futures - Lot 5 - Cleveland Trp. Ed.
17413 Nov. 23, 1979	"			" "	Lennie E. Howard	1489	181	21,100 ⁰⁰	Lot, Lebanon Church Cherryfield Ets. 14
18089 Nov. 30, 1979	"			" "	Alan Michael Dubnick	1489	930	43,500 ⁵⁰	Lot 66 Charwood ave. See mtg. see Rem Bk. 1489 pg. 930
18335 Dec 3, 1979	"			" "	Alan Michael Dubnick	1490	177		mtg. assign. S. C. State Housing Authority See mtg. see Rem Bk. 1478 pg. 409
18547 Dec 4, 1979	"			" "	Gregory J. Payne,	1490	373		mtg. assigned to Fed. Nat'l Mtg. Assn.
18549 Dec. 6, 1979	"			" "	David J. Bratt, et al	1490	374		mtg. assigned to Fed. Nat'l Mtg. Assn. for mtg. see Rem Bk. 1471 pg. 126 & 1471 pg. 145
19188 Dec. 11, 1979	"			" "	James S. Rubell	1490	883	28,000 ⁰⁰	N. Hills Lot 136 Parkwood Dr. See mtg. see Rem Bk. 1486 pg. 918
19519 Dec. 14, 1979	"			" "	John Euretelle Cannon	1491	271		mtg. assigned to Fed. Nat'l Mtg. Assn. See Rem Bk. 1471 pg. 145
20590 Dec. 28, 1979	"			" "	Tommy Lee Smith	1492	145	13,000 ⁰⁰	See Rem Bk. 1471 pg. 145 Lot 112 Cor. Main St. & Parkwood
21032 Jan. 2, 1980	"			" "	Bobby J. Gray, et al	1492	439	42,600 ⁰⁰	See II Lot 13 Riverwood
21036 Jan 3, 1980	"			" "	Bobby J. Gray, et al	1492	443		See mtg. see Rem Bk. 1492 pg. 439 mtg. assigned S. C. State Housing Authority See mtg. see Rem Bk. 1492 pg. 439
21942 Jan. 14, 1980	"			" "	Kenneth Daniel McAlister	1493	215		mtg. assigned to Nat. Fed. S. & L. Assn. See mtg. see Rem Bk. 1473 pg. 246
21942 Jan 14, 1980	"			" "	James W. Bowler, et al	1493	216		mtg. assigned to Nat. Fed. S. & L. Assn.
21942 Jan 14, 1980	"			" "	Robert Alan Kirk, et al	1493	217		See mtg. see Rem Bk. 1483 pg. 593 mtg. assigned to Nat. Fed. S. & L. Assn.

INDIRECT or MORTGAGEE Index to Real Estate Mortgages -- Greenville County, S. C.

Open at Proper Tab according to First Letter or Letters of Name and refer to Buff Sub-Index sheet for page reference.

KEYS PRINTING CO.

FILE NUMBER DATE OF RECORD	MORTGAGEES FAMILY NAMES	GIVEN NAMES ABCDEFGH	GIVEN NAMES IJKLMNO	GIVEN NAMES PQRSTUVWXYZ	MORTGAGORS	BOOK	PAGE	AMOUNT	BRIEF DESCRIPTION, LOCATION, ETC. (NOT WARRANTED)
22101 Jan. 16, 1980 22896	Aiken				Speir, Inc <i>Kenneth S. Richards</i> ^{etal}	1493	330	56,000 ^{.00}	<i>Halmae acre Lot 5 Halmae Dr.,</i>
Jan. 24, 1980 23432	"				" <i>William J. Fennell</i>	1494	23	100,000 ^{.00}	<i>St. lot 10 Rainbow Cr. For mtg. see REM Bk. 1486 pg. 764 mtg. assigned to Fed. Nat'l Mtg. Ass.</i>
Jan 30, 1980 23578	"				" <i>James H. Lane</i> ^{etal}	1494	526		<i>mtg. assigned to Sec. of Housing + Urban Dev. - for mtg. see REM Bk. 1443 pg. 7</i>
Jan 31, 1980 " " " "	"				" <i>Thomas J. Moore</i> ^{etal}	1494	654		<i>mtg. assigned to Sec. of Housing + Urban Dev. - for mtg. see REM Bk. 1443 pg. 7</i>
" " " " 24431	"				" " " " ^{M.D. star}	1494	654		<i>Langley Hgts.</i>
Feb. 12, 1980 25105	"				" <i>Roland M. Knight</i>	1445	369	20,000 ^{.00}	<i>Lot 5 Edgewood Dr., Jointly. See REM Bk. 1483 pg. 367</i>
Feb. 19, 1980 25659	"				" <i>Sadie M. Mullinax</i>	1495	938		<i>mtg. assigned to Fed. Nat'l Mtg. Ass. pg. 23. St. lot 10 Rainbow Cr.</i>
Feb. 26, 1980 27823	"				" <i>William J. Fennell</i>	1486	497	100,000 ^{.00}	<i>For orig. mtg. see REM BK. 1494</i>
Mar. 19, 1980 " " " "	"				<i>Loan & Security</i> ^{B.} <i>Joseph E. Richard</i>	1498	410		<i>mtg. assign. to The Ohio Savings Assoc. For mtg. see REM BK. 817 pg. 387</i>
" " " " 31914	"				" " " " ^{etal}	1498	410		<i>For mtg. see REM Bk. 1501 pg. 963 mtg. assign. S.C. State Housing Authority Sec. IV</i>
Apr. 30, 1980 31920	"				<i>Speir, Inc.</i> <i>Douglas M. Jamison, Jr.</i> ^{etal}	1501	966		<i>Lot 97 Chesterfield Eats.</i>
Apr. 30, 1980 34259	"				" " " <i>Douglas M. Jamison, Jr.</i> ^{etal}	1501	963	44,200 ^{.00}	<i>Sts.</i>
May 28, 1980 34407	"				" " " <i>William Allen Dickson</i> ^{etal}	1504	26	23,000 ^{.00}	<i>Lot 28 Cor. Shibley + Tampa</i>
May 29, 1980 " " " "	"				" " " <i>John J. Hill, III</i>	1504	104	38,650 ^{.00}	<i>Lot 21 Cor. Lannean Dr. + Stoway Dr. Lannean Dr. Highland, Grille St.</i>
" " " " 35283	"				" " " <i>W. Raymond Ammons</i> ^{etal}	1504	104		<i>Lynchburg Dr. Lot 19 Cor. Jaymell +</i>
Jun. 9, 1980	"				" " "			46,050 ^{.00}	

1 INDIRECT or MORTGAGEE Index to Real Estate Mortgages - Greenville County, S. C.

Open at Proper Tab according to First Letter or Letters of Name and refer to Buff Sub-Index sheet for page reference.

KEYS PRINTING CO.

FILE NUMBER DATE OF RECORD	MORTGAGEES FAMILY NAMES	GIVEN NAMES ABCDEFGH	GIVEN NAMES IJKLMNO	GIVEN NAMES PQRSTUVWXYZ	MORTGAGORS	BOOK PAGE	AMOUNT	BRIEF DESCRIPTION, LOCATION, ETC. (NOT WARRANTED)
35600 Jun. 12, 1980	Aiken				¹⁴ Spir, Inc. William aden Dickson	Re-Record 1505 101	.00 23,000	for orig. mtg. see R&M BK. 1504 Pg. 26. Lot 28 Cor. Drisley & Jumper Sts.
"	"			"	"	Re-Record 1505 101		
35854 June 16, 1980	"			"	John William Dunlop	1505 289	.00 39,000	South Side Sville Lot 194 Ashdown Dr. westward
36610 Jun. 25, 1980	"			"	W. Raymond Ammons	1506 13	.00 46,050	for orig. mtg. see R&M BK. 1504 Pg. 782 Lot 19 Cor. Jekyll & Lynchburg Dr., see 3
"	"			"	"	1506 13		
36940 June 27, 1980	"			"	Wallace F. Pate, Jr.	1506 299		mtg. assigned to S.C. State Housing Authority - for mtg. see R&M Bk. 1506 pg. 296
"	"			"	"	1506 299		
36939 June 27, 1980	"			"	William F. Heilmann	1506 317		mtg. assigned to S.C. State Housing Authority - for mtg. see R&M Bk. 1506 pg. 314
"	"			"	"	1506 317		
36984 Jun. 27, 1980	"			"	Wallace F. Pate, Jr.	1506 296	.00 44,210	Sec. II Lot 19 Oak Forest
36984 Jun. 27, 1980	"			"	William F. Heilmann	1506 314	.00 44,450	Sec. IV Lot 54 Chestyfield Estate
37128 Jun. 30, 1980	"			"	Benjamin D. Lellis	1506 478	.64 43,110	Sec. IV Lot 95 Chestyfield Estate
37128 Jun. 30, 1980	"			"	James H. Alshire, Inc.	1506 482	.19 57,282	Sec. I Lot 149 Brookfield East
37128 Jun. 30, 1980	"			"	David J. Kirkland	1506 495	.00 54,950	Sec. I Lot 148 Brookfield East
37164 Jun. 30, 1980	"			"	Jak-fid-Wu, Inc.	1506 519	.47 57,975	Sec. 3 Lot 80 Oak Forest
37164 Jun. 29, 1980	"			"	Kenny Hwa	1506 522	.99 55,091	Village, Sec. 2. Lot 41 Westminister

INDIRECT or MORTGAGEE Index to Real Estate Mortgages — Greenville County, S. C.

REG. U. S. PAT. OFFICE *Chas. McCott* County Indexes Since 1888 An Identifying Trade Mark

Open at Proper Tab according to First Letter or Letters of Name and refer to Buff Sub-Index sheet for page reference.


COTT FAMILY NAME INDEX No. 75 © 1949
MADE BY THE COTT INDEX COMPANY, COLUMBUS, OHIO
SOLD BY WALKER, EVANS & COGSWELL CO., CHARLESTON, S.C.

1
(LL)

FILE NUMBER DATE OF RECORD	MORTGAGEES FAMILY NAMES	GIVEN NAMES ABCDEFGHIJ	GIVEN NAMES KLMNO	GIVEN NAMES PQRSTUVWXYZ	MORTGAGORS	BOOK	PAGE	Amount	BRIEF DESCRIPTION, LOCATION, ETC. (Not Warranted)
269 July 3, 1980	Aiken				4369 p. 707 to Release see BK Speir, Inc. <i>Star</i>	1506	852	29,500	S. Forest Gate, Lot 113 Stratford Rd.,
720 July 10, 1980	"				"	1507	393	54,950	For orig. mtg. see R.G.M. bk. 1506 p. 495, Lot 148 Brookfield East, sec. 1
943 July 11, 1980	"				Loan & Security Co. George Herbert Johnson	1507	559		mtg. assigned to The Ohio Savings Assoc. - for mtg. see Rem Ch. 635 p. 327
268 July 14, 1980	"				Speir, Inc. Larry J. Progan, <i>Star</i>	1507	889	54,000	2nd mortgage, sec. 3, Butler St. Lot 24 Ridgefield Dr.,
1743 July 21, 1980	"				Speir, Inc. Jon H. Fisher, et al <i>Star</i>	1508	205	47,950	The meadow sec. II Lot 13 meadowview Dr.
2506 July 28, 1980	"				" Herman Hugh Signer <i>Star</i>	1508	958	40,500	Mauldin Lot 12 Pleasant Dr.,
2631 July 29, 1980	"				" David R. Hall, <i>Star</i>	1509	64	49,242	The meadow, sec. II Pl. lot 12 meadowview Dr.
4354 Aug 13, 1980	"				" Roger K. Wellington <i>Star</i>	1510	987	50,300	Leaf Ct. Lot 43 cul-de-sac maple lot
5946 Aug 27, 1980	"				" Gordon E. Keene, <i>Star</i>	1512	828	42,050	2.2 acs. W. Sta. rd., also
6402 Aug 29, 80	"				" Hernan Aguado	1513	551	38,000	Lot 48 Riverwoods Sec III Sec. III
6402 Aug 29, 1980	"				" Antonio Raigosa, <i>Star</i>	1513	554	38,000	Lot 49 Riverwoods By mtg. see Rem Ch. 1328 p. 834
6932 Sept 3, 1980	"				" R. Calvin Manley, et al	1514	335		Release Lien from Judgment Case 80-4678
7985 Sep 12, 1980	"				" David E. Smith, <i>Star</i>	1515	587	24,500	Pl. lot 3 Washington ave.
8764 Sep 18, 1980	"				" Billy Payne Halkmark <i>Star</i>	1516	490	56,000	Sec. 1 Lot 54 Westminster Village

INDIRECT or MORTGAGEE Index to Real Estate Mortgages — Greenville County, S. C.

REG. U. S. PAT. OFFICE *Chas. McCott* County Indexes Since 1888 An Identifying Trade Mark

 Open at Proper Tab according to First Letter or Letters of Name and refer to Buff Sub-Index sheet for page reference.

COTT FAMILY NAME INDEX No. 75 © 1949
MADE BY THE COTT INDEX COMPANY, COLUMBUS, OHIO
SOLD BY WALKER, EVANS & COGSWELL CO., CHARLESTON, S.C.

FILE NUMBER DATE OF RECORD	MORTGAGEES FAMILY NAMES	GIVEN NAMES ABCDEFGHIJ	GIVEN NAMES JKLMNO	GIVEN NAMES PQRSTUVWXYZ	MORTGAGORS	BOOK	PAGE	Amount	BRIEF DESCRIPTION, LOCATION, ETC. (Not Warranted)
9626 Apr. 25, 1980	Aiken				<i>stal</i> Aper, ne. Satoshi M. Powell	1517	681	.00 49,400	Oak Forest, sec. 3 Lot 87 Oak Glen Est.
9693 Apr. 26, 1980	"				" Charles A. Collins, <i>stal</i>	1517	771	.00 50,000	Village, Sec. II Lot 79 Westminster
9740 Apr. 26, 1980	"				" Mark Stiling, <i>stal</i>	1517	875	.00 48,796	sec. 3 Lot 88 Oak Forest
10059 Apr. 30, 1980	"				" Herman R. Bearden, <i>stal</i>	1518	228	.00 43,500	sec. III Lot 89 Oak Forest
10318 Oct. 1, 1980	"				" David R. Hall, <i>stal</i>	1518	669	.00	Don't mtg. see Lem Bk. 1509 pp. 64 mtg. assigned to Fed. Nat. Mtg. Assn.
10268 Oct. 1, 1980	"				" Harry L. Wiseman, <i>stal</i>	1518	536	.60 49,857	sec. IV Lot 90 Oak Forest
10567 Oct. 3, 1980	"				" Thomas M. Alderman, <i>stal</i>	1519	15	.00 38,400	sec. IV Lot 86 Chatterfield Ests.
12117 Oct. 17, 1980	"				" Billy DeWayne Hallmark, <i>stal</i>	1521	157	.00 56,000	Be-Record p. 490. Lot 54 Westminster Village, Sec. 1 Farming. mtg. see R&H Bk. 1516
12362 Oct. 29, 1980	"				" Charles L. Rohling, <i>stal</i>	1521	291	.00 57,200	Lot 7 N. Main St., Ft. Ann Forkdale, sec. 2
14103 Nov. 4, 1980	"				" Tommy M. Amothers, <i>stal</i>	1523	427	.00 43,550	Lot 8 Hitchwood Dr. Don't mtg. see Lem Bk. 1524 pp. 11
14608 Nov. 10, 1980	"				" David M. Henderson, <i>stal</i>	1524	14	.00	mtg. assign. S.C. State Housing Authority sec. 3
14563 Nov. 10, 1980	"				" David M. Henderson, <i>stal</i>	1524	11	.00 44,000	Lot 82 Oak Forest
15166 Nov. 14, 1980	"				" Deborah B. Turner, <i>stal</i>	1524	598	.00 38,000	Seg II Lot 9 Hitchwood Dr. "Park Lake"
15625 Nov. 20, 1980	"				" Larry D. Frost, <i>stal</i>	1525	123	.00	Be-Record Lot 21 Verden Ests. Forkdale, sec. 2
17129 Dec. 8, 1980	"				" Deborah B. Turner, <i>stal</i>	1526	885	.00 38,000	Lot 9 Hitchwood Dr. Don't mtg. see Be-Record 1521 pp. 157
18021 Dec. 16, 1980	"				" Billy DeWayne Hallmark, <i>stal</i>	1527	776	.00	mtg. assign. Barton & Ludwig Mtg. Corp.

INDIRECT or MORTGAGEE Index to Real Estate Mortgages — Greenville County, S. C.

KEYS PRINTING COMPANY, GREENVILLE, S. C.

☞ Open at Proper Tab according to First Letter or Letters of Name and refer to Buff Sub-Index sheet for page reference.

(M.M)

FILE NUMBER DATE OF RECORD	MORTGAGEES FAMILY NAMES	GIVEN NAMES ABCDEFGH	GIVEN NAMES IJKLMNO	GIVEN NAMES PQRSTUVWXYZ	MORTGAGORS	BOOK	PAGE	Amount	BRIEF DESCRIPTION, LOCATION, ETC. (Not Warranted)
18021 Dec 16, 1980	Aiken				Speir Inc Antonio Raigosa, et al	1527	777		Jointly. see Rem Ch. 1513 pg. 554 mtg. assigned to Barton & Ludwig mtg. corp.
18021 Dec 16, 1980	"				" Herman Agudelo	1527	778		Jointly. see Rem Ch. 1513 pg. 551 mtg. assigned to Barton & Ludwig mtg. corp.
18021 Dec 16, 1980	"				" Thomas M. Alderman, et al	1527	779		Jointly. see Rem Ch. 1519 pg. 15 mtg. assigned to Barton & Ludwig mtg. corp.
18864 Dec 29, 1980	"				Lucille Wade Hampton	1528	550	254,000	Blud. & Pine Knoll Dr. 3.70 ac. Wade Hampton
19746 Jan 7, 1981	"				Speir, Inc. Larry D. Frost, et al	1529	492		Jointly. see Rem Ch. 1525 pg. 123 Assign. of mtg. to Fed. Nat'l mtg. corp.
20489 Jan 15, 1981	"				Speir, Inc. Thomas Wayne Barrett	1530	220		Release lien from judgment & Sale # 80-6698 - for mtg. see Rem Ch. 1482 pg. 56
	"				"	1530	220		
22802 Feb 11, 1981	"				" Melvyn D. Jones, et al	1532	381		
	"				"	1532	381		Release lien from judgment & Sale # 81-143 - for mtg. see Rem Ch. 1445 pg. 74
23322 Feb 17, 1981	"				" Herman Agudelo	1532	743		Jointly. see Rem Ch. 1513 pg. 551 mtg. assigned to Bankers mtg. corp.
23322 Feb 17, 1981	"				" Antonio Raigosa, et al	1532	744		Jointly. see Rem Ch. 1512 pg. 554 mtg. assigned to Bankers mtg. corp.
23322 Feb 17, 1981	"				" Billy LeWayne Hallmark	1532	745		For mtg. see Rem Ch. 1521 pg. 157 mtg. assigned to Bankers mtg. corp.
23322 Feb 17, 1981	"				" Thomas M. Alderman, et al	1532	746		Jointly. see Rem Ch. 1519 pg. 15 mtg. assigned to Bankers mtg. corp.
23695 Feb 20, 1981	"				" Gordon E. Keene, et al	1533	272		Jointly. see Rem Ch. 1512 pg. 228 mtg. assigned to Capital S & L Assoc.
24630 Mar 3, 1981	"		Lucille	Lucille	Lucille Lure a. Lee	1534	144	20,000	Late 819 angustae St.

(over)

INDIRECT or MORTGAGEE Index to Real Estate Mortgages — Greenville County, S. C.

KEYS PRINTING COMPANY, GREENVILLE, S. C.

☞ Open at Proper Tab according to First Letter or Letters of Name and refer to Buff Sub-Index sheet for page reference.

FILE NUMBER DATE OF RECORD	MORTGAGEES FAMILY NAMES	GIVEN NAMES ABCDEFGH	GIVEN NAMES IJKLMNO	GIVEN NAMES PQRSTUWXYZ	MORTGAGORS	BOOK	PAGE	Amount	BRIEF DESCRIPTION, LOCATION, ETC. (Not Warranted)
24798 Mar 4, 1981	Aiken				Speir, Inc. Herman Hugh Speir ^{et al}	1534	247		Mtg. Assigned to Hartford Fed. S. & L. Assoc. - for mtg. see REM Bk 1508 pp. 958 3rd mtg. see REM Bk. 988 pp. 217 Release Lien from Judgment Roll # 81-981
					" " "	1534	247		
27585 Apr 1, 1981	"				Loan & Security Co. Roy H. Driscoll	1537	2		Release Lien from Judgment Roll # 81-981
28234 Apr 14, 1981	"				Speir, Inc. Billy DeWayne Hallmark ^{et al}	1538	291		Mtg. assigned to Bankers Mtg. Corp. 1st mtg. see REM Bk. 1516 pp. 490 2nd mtg. see REM Bk. 1521 pp. 157 3rd mtg. see REM Bk. 1542. Lot 149 Oldfield East. For orig. mtg. see REM Bk. 1506
					" " "	1538	291		
31160 May 7, 1981	"				James H. Allshie, Jr. ^{et al}	1540	601	57,283	2nd mtg. see REM Bk. 1340 pp. 247 Release Lien from Judgment Roll # 81-2269
33383 June 1, 1981	"				Speir, Inc. Dale E. Warren, et al	1542	878		3rd mtg. see REM Bk. 1475 pp. 116 Release Lien from Judgment Roll # 81-3016
34243 June 10, 1981	"				Speir, Inc. Frank Robert Weber, et al	1543	709		mtg. see REM Bk. 1373 pp. 226 Subordination agree. for
34753 June 15, 1981	"	Edward L.			Harold C. Martin, et al	1544	204		Release Lien from Judgment Roll # 81-3433 - for mtg. see REM Bk. 1444 pp. 659
566 July 7, 1981	"				Speir, Inc. Leon W. Clark, et al	1546	444		3rd mtg. see REM Bk. 1515 pp. 587 Release Lien from Judgment Roll # 81-3995
3444 Aug 6, 1981	"				Speir, Inc. David E. Smith, et al	1549	248		Release Lien from Judgment Roll # 81-3994 - for mtg. see REM Bk. 1454 pp. 157
3444 Aug 6, 1981	"				Speir, Inc. Miguel L. Spivey, et al	1549	249		Release Lien from Judgment Roll # 81-3993 - for mtg. see REM Bk. 1418 pp. 656 & 1st record 1420 pp. 262
	"				" " "	1549	249		
3444 Aug 6, 1981	"				Speir, Inc. Tommy R. Runney	1549	250		
	"				" " "	1549	250		

INDIRECT or MORTGAGEE Index to Real Estate Mortgages — Greenville County, S. C.

KEYS PRINTING COMPANY, GREENVILLE, S. C.

Open at Proper Tab according to First Letter or Letters of Name and refer to Buff Sub-Index sheet for page reference.

(NM)

FILE NUMBER DATE OF RECORD	MORTGAGEES FAMILY NAMES	GIVEN NAMES ABCDEFGH	GIVEN NAMES IJKLMNO	GIVEN NAMES PQRSTUVWXYZ	MORTGAGORS	BOOK	PAGE	Amount	BRIEF DESCRIPTION, LOCATION, ETC. (Not Warranted)
11125 Apr. 3, 1981	Aiken			Jane H.	Ray B. Fore, et al	1556	945	.00 25,000	Orchard acre, Sec. 4 Lot 210 Fairhaven Pl.
18383 Feb. 16, 1982	"			Loan & Security Co.	Archie Dean Blevins	1563	702		Rem. Bk. 961 pg. 93 Subordination - for mtg. see
21772 Mar. 30, 1982	"			Spec. Inc.	Laurance W. Wilborn, et al	1566	835		mtg. assigned Sec. 7 Housing & Urban Dev. - for mtg. see Rem Book 1386 pg. 338
24033 Apr. 28, 1982	"	et al Daniel R.			Ronald E. Holcomber et al	1568	868	7,500	Lot 12 Oakley Ct. Oakley Acres
"	"	et al Barbara M.			"	1568	868		
9015 Oct. 12, 1982	"			Spec. Inc.	Tommy Lee Smith et al	1583	89		for mtg. see Rem Bk. 1492 pg. 145 Release Lien from Judgment Rec. 82-6163
14684 Dec. 16, 1982	"			Spec. Inc.	Dwendolyn G. Duck	1589	142		for mtg. see Rem Bk. 1462 pg. 898 mtg. assigned Barbara mtg. corp.
17191 Jan. 13, 1983	"			Spec. Inc.	Dwendolyn G. Duck	1591	758		mtg. assigned to S.C. State Housing Authority - for mtg. see Rem Book 1462 pg. 898
19038 Feb. 2, 1983	"			Spec. Inc.	Locon-Cole Betting Co. of Spartanburg	1593	791		Rem Bk. 1453 pg. 413 Rec'd. of note & mtg. - for mtg. see
19955 Feb. 10, 1983	"			Spec. Inc.	Clyde J. Holland, et al	1594	459		for mtg. see Rem Bk. 1390 pg. 171 Release Lien from Judgment Rec. 83-146
21669 Apr. 22, 1983	"			et al Harold W. & Julia B.	James E. May	1603	362	18,000	Lots A+B Bramlett Rd. City View
"	"			et al William M. & Ebe	"	1603	362		
35547 June 28, 1983	"			Spec. Inc.	Randall L. Moore, et al	1613	513		for mtg. see Rem Bk. 1431 pg. 665 mtg. assigned California Fed. S. & L. Assn.

over

INDIRECT or MORTGAGEE Index to Real Estate Mortgages — Greenville County, S. C.

(NN)

KEYS PRINTING COMPANY, GREENVILLE, S. C.

Open at Proper Tab according to First Letter or Letters of Name and refer to Buff Sub-Index sheet for page reference.

FILE NUMBER DATE OF RECORD	MORTGAGEES FAMILY NAMES	GIVEN NAMES ABCDEFGHIJ	GIVEN NAMES JKLMNO	GIVEN NAMES PQRSTUVWXYZ	MORTGAGORS	BOOK	PAGE	Amount	BRIEF DESCRIPTION, LOCATION, ETC. (Not Warranted)
17136 Nov. 29, 1983	Aiken			Leila Allyn Blair, et al	Nancy L. Huffman	1637	329	40,000 ^{.00}	3 Parcel
18579 Dec. 9, 1983	"			- Spein, Mrs.	Annie Grace Adams	1639	305		Release of Lien from Judgment Roll # 83-6616. In mtg. see REM Blk 1315 Pg 377
"	"			"	" " "	1639	305		
21716 Jan 11, 1984	"			- " "	James A. Sullivan	1643	542		Release of Lien from Judgment Roll # 83-6959. In mtg. see REMBk 1422 Pg 245
"	"			- " "	" " "	1643	542		
24013 Feb. 3, 1984	"			Loan & Security Co.	Wesley W. Holley	1646	703		mtg. assigned to The Community Fund for Ministers, % S.C. Mtg. Co. In mtg. see REM Blk 787 Pg 315
"	"			" " "	" " "	1646	703		
34129 May 1, 1984	"			Lucile Bruce	Burke A. Lee	1660	252	10,000 ^{.00}	Lot 8 & 9 Augusta Street In mtg. see REM Blk 832 Pg 579
35664 May 14, 1984	"			Loan & Security Co.	Connie M. Budge	1662	483		mtg. assigned Bankers Life Co. In mtg. see REM Blk. 843 Pg. 163
35664 May 14, 1984	"			Loan & Security Co.	Jack L. Cole, et al	1662	483		mtg. assign Bankers Life Co. In mtg. see REM Blk. 851 Pg. 298
"	"			" " "	Harold Lee Williams	1662	483		mtg. assign Bankers Life Co. In mtg. see REM Blk. 856 Pg. 592
"	"			" " "	Robert J. Barnett, et al	1662	483		mtg. assign Bankers Life Co. In mtg. see REM Blk 1057 Pg. 523
35663 May 14, 1984	"			Loan & Security Co.	Alfred D. Pankam	1662	486		mtg. assign Bankers Life Co. In mtg. see REM Blk. 1059 Pg. 233
"	"			" " "	James C. Besheq, et al	1662	486		mtg. assign Bankers Life Co. In mtg. see REM Blk 889 Pg. 459
35662 May 14, 1984	"			" " "	Lawrence B. Morgan	1662	488		mtg. assign Bankers Life Co.

INDIRECT or MORTGAGEE Index to Real Estate Mortgages — Greenville County, S. C.

Open at Proper Tab according to First Letter or Letters of Name and refer to Buff Sub-Index sheet for page reference.

(00)

FILE NUMBER DATE OF RECORD	MORTGAGEES FAMILY NAMES	GIVEN NAMES ABCDEFGH	GIVEN NAMES IJKLMNO	GIVEN NAMES PQRSTUVWXYZ	MORTGAGORS	BOOK	PAGE	Amount	BRIEF DESCRIPTION, LOCATION, ETC. (Not Warranted)
35662 May 14, 1984	Aiken			Loan & Security Co. Inc.	Harry B. Frazer et al	1662	488		For mtg. see REM Ch. 930, pg. 131 Mtg. assigned Bankers Life Co.
35662 May 14, 1984	"			"	Milton H. Kelley, et al	1662	488		For mtg. see REM Ch. 979 pg. 107 Mtg. assigned Bankers Life Co.
14713 Nov. 14, 1984	"			Leila Algne Blair et al	Henry L. Huffman	1689	796		Success. For mtg. see REM Ch. 1637 pg. 329 Release. Lot 6 & pt. lot 5 Shannon
16020 Nov. 27, 1984	"			Speir, Inc.	Lawrence W. Wilborn et al	1691	529		For mtg. see REM Ch. 1886 pg. 338 Mtg. assigned The Lumber & Mattelton Co.
22404 Jan 30, 1985	"	Cancelled Clarence Jr.		Deed Bk 1234 pg. 698 # 26807	U. S. District Court of S. C.	Deed Bk	1231	988	Security against Leonard McDowell Agreement Affecting Real Estate
22751 Feb 1, 1985	"	Clarence Jr.		Deed Bk 1234 pg. 699 # 26807	U. S. District Court of S. C.	Deed Bk	1232	182	Security against Thomas Allen Burnside Agreement affecting Real Estate for
22751 Feb 1, 1985	"	Clarence Jr.		Deed Bk 1234 pg. 700 # 26807	U. S. District Court of S. C.	Deed Bk	1232	184	Security against Thomas Allen Burnside Agreement affecting Real Estate for
25269 Feb. 27, 1985	"			Speir, Inc.	James Michael Young et al	1703	585		For mtg. see REM Ch. 1456 pg. 688 Mtg. assigned Bankers Mtg. Corp.
26828 Mar 13, 1985	"	Clarence Jr.			U. S. District Court of S. C.	Deed Bk	1234	711	Agreement affecting Real Estate for Bill Blind Security Against
" "	"	"	"	"	" " "	Deed Bk	1234	711	Arrick Lamont Reiner
29996 Apr 5, 1985	"			Leila Algne Blair et al	Henry L. Huffman	1709	817		For mtg. see REM Ch. 1637 pg. 329 Release. Pt. lot 5 & 1/2 Shannon Jan.
31632 Apr 22, 1985	"			Speir, Inc.	Robert Burton, et al	1711	704		85-928 For mtg. see REM Ch. 1422 pg. 18 Release. Judgment Roll #
32916 May 1, 1985	"			Loan & Security Co.	Kenneth W. Tate	1712	856		For mtg. see REM Ch. 816 pg. 495 Mtg. assigned The Ohio Savings Assoc.
33020 May 1, 1985	"			Loan & Security Co.	Charles R. Miller	1713	530		For mtg. see REM Ch. 797 pg. 483 Mtg. assigned Riches Capital Ltd.
33021 May 1, 1985	"			Loan & Security Co.	Charles R. Miller	1713	734		Mtg. assigned Morgan Guaranty Trust Co. of N. Y. and Trustee. For
" "	"	"	"	"	" " "	1713	734		Mtg. see REM Ch. 797 pg. 483

INDIRECT or MORTGAGEE Index to Real Estate Mortgages — Greenville County, S. C.

(00)


☞ Open at Proper Tab according to First Letter or Letters of Name and refer to Buff Sub-Index sheet for page reference.

FILE NUMBER DATE OF RECORD	MORTGAGEES FAMILY NAMES	GIVEN NAMES ABCDEFGHIJ	GIVEN NAMES KLMNO	GIVEN NAMES PQRSTUVWXYZ	MORTGAGORS	BOOK	PAGE	Amount	BRIEF DESCRIPTION, LOCATION, ETC. (Not Warranted)
33794 May 8, 1985	Aiken			and L.H. Pk. Properties	Wade Hampton Investments	1714	791		Rem. Bl. 1528 pg 550 pg 1714 pg 787 Subordination for mtg. see
34953 May 17, 1985	"			- Speir Inc.	James Michael Young, et al	1716	70		For mtg. see Rem Bl. 1456 pg 688 mtg. assigned S.C. State Housing Auth.
36175 May 29, 1985	"			- Speir Inc.	Lawrence W. Wilborn, et al	1717	599		# 85-1603. In mtg. see Rem Bl. 1386 pg 238 Release Lien from Judgment Lien
37636 June 10, 1985	"	Harold W.			B. E. Gilliard	1719	560	140,000 ⁰⁰	291 Beulah St. Pt. State 7 & S.C. Hwy.
18249 Nov. 27, 1985	"			- Speir, Inc.	David Francis Klein, et al	1748	594		For mtg. see Rem Bl. 1422 pg. 71 Release lot 14, 15, 16, 17, 18, 19, 20, 21, 22, 23, 24, 25, 26, 27, 28, 29, 30, 31, 32, 33, 34, 35, 36, 37, 38, 39, 40, 41, 42, 43, 44, 45, 46, 47, 48, 49, 50, 51, 52, 53, 54, 55, 56, 57, 58, 59, 60, 61, 62, 63, 64, 65, 66, 67, 68, 69, 70, 71, 72, 73, 74, 75, 76, 77, 78, 79, 80, 81, 82, 83, 84, 85, 86, 87, 88, 89, 90, 91, 92, 93, 94, 95, 96, 97, 98, 99, 100, 101, 102, 103, 104, 105, 106, 107, 108, 109, 110, 111, 112, 113, 114, 115, 116, 117, 118, 119, 120, 121, 122, 123, 124, 125, 126, 127, 128, 129, 130, 131, 132, 133, 134, 135, 136, 137, 138, 139, 140, 141, 142, 143, 144, 145, 146, 147, 148, 149, 150, 151, 152, 153, 154, 155, 156, 157, 158, 159, 160, 161, 162, 163, 164, 165, 166, 167, 168, 169, 170, 171, 172, 173, 174, 175, 176, 177, 178, 179, 180, 181, 182, 183, 184, 185, 186, 187, 188, 189, 190, 191, 192, 193, 194, 195, 196, 197, 198, 199, 200, 201, 202, 203, 204, 205, 206, 207, 208, 209, 210, 211, 212, 213, 214, 215, 216, 217, 218, 219, 220, 221, 222, 223, 224, 225, 226, 227, 228, 229, 230, 231, 232, 233, 234, 235, 236, 237, 238, 239, 240, 241, 242, 243, 244, 245, 246, 247, 248, 249, 250, 251, 252, 253, 254, 255, 256, 257, 258, 259, 260, 261, 262, 263, 264, 265, 266, 267, 268, 269, 270, 271, 272, 273, 274, 275, 276, 277, 278, 279, 280, 281, 282, 283, 284, 285, 286, 287, 288, 289, 290, 291, 292, 293, 294, 295, 296, 297, 298, 299, 300, 301, 302, 303, 304, 305, 306, 307, 308, 309, 310, 311, 312, 313, 314, 315, 316, 317, 318, 319, 320, 321, 322, 323, 324, 325, 326, 327, 328, 329, 330, 331, 332, 333, 334, 335, 336, 337, 338, 339, 340, 341, 342, 343, 344, 345, 346, 347, 348, 349, 350, 351, 352, 353, 354, 355, 356, 357, 358, 359, 360, 361, 362, 363, 364, 365, 366, 367, 368, 369, 370, 371, 372, 373, 374, 375, 376, 377, 378, 379, 380, 381, 382, 383, 384, 385, 386, 387, 388, 389, 390, 391, 392, 393, 394, 395, 396, 397, 398, 399, 400, 401, 402, 403, 404, 405, 406, 407, 408, 409, 410, 411, 412, 413, 414, 415, 416, 417, 418, 419, 420, 421, 422, 423, 424, 425, 426, 427, 428, 429, 430, 431, 432, 433, 434, 435, 436, 437, 438, 439, 440, 441, 442, 443, 444, 445, 446, 447, 448, 449, 450, 451, 452, 453, 454, 455, 456, 457, 458, 459, 460, 461, 462, 463, 464, 465, 466, 467, 468, 469, 470, 471, 472, 473, 474, 475, 476, 477, 478, 479, 480, 481, 482, 483, 484, 485, 486, 487, 488, 489, 490, 491, 492, 493, 494, 495, 496, 497, 498, 499, 500, 501, 502, 503, 504, 505, 506, 507, 508, 509, 510, 511, 512, 513, 514, 515, 516, 517, 518, 519, 520, 521, 522, 523, 524, 525, 526, 527, 528, 529, 530, 531, 532, 533, 534, 535, 536, 537, 538, 539, 540, 541, 542, 543, 544, 545, 546, 547, 548, 549, 550, 551, 552, 553, 554, 555, 556, 557, 558, 559, 560, 561, 562, 563, 564, 565, 566, 567, 568, 569, 570, 571, 572, 573, 574, 575, 576, 577, 578, 579, 580, 581, 582, 583, 584, 585, 586, 587, 588, 589, 590, 591, 592, 593, 594, 595, 596, 597, 598, 599, 600, 601, 602, 603, 604, 605, 606, 607, 608, 609, 610, 611, 612, 613, 614, 615, 616, 617, 618, 619, 620, 621, 622, 623, 624, 625, 626, 627, 628, 629, 630, 631, 632, 633, 634, 635, 636, 637, 638, 639, 640, 641, 642, 643, 644, 645, 646, 647, 648, 649, 650, 651, 652, 653, 654, 655, 656, 657, 658, 659, 660, 661, 662, 663, 664, 665, 666, 667, 668, 669, 670, 671, 672, 673, 674, 675, 676, 677, 678, 679, 680, 681, 682, 683, 684, 685, 686, 687, 688, 689, 690, 691, 692, 693, 694, 695, 696, 697, 698, 699, 700, 701, 702, 703, 704, 705, 706, 707, 708, 709, 710, 711, 712, 713, 714, 715, 716, 717, 718, 719, 720, 721, 722, 723, 724, 725, 726, 727, 728, 729, 730, 731, 732, 733, 734, 735, 736, 737, 738, 739, 740, 741, 742, 743, 744, 745, 746, 747, 748, 749, 750, 751, 752, 753, 754, 755, 756, 757, 758, 759, 760, 761, 762, 763, 764, 765, 766, 767, 768, 769, 770, 771, 772, 773, 774, 775, 776, 777, 778, 779, 780, 781, 782, 783, 784, 785, 786, 787, 788, 789, 790, 791, 792, 793, 794, 795, 796, 797, 798, 799, 800, 801, 802, 803, 804, 805, 806, 807, 808, 809, 810, 811, 812, 813, 814, 815, 816, 817, 818, 819, 820, 821, 822, 823, 824, 825, 826, 827, 828, 829, 830, 831, 832, 833, 834, 835, 836, 837, 838, 839, 840, 841, 842, 843, 844, 845, 846, 847, 848, 849, 850, 851, 852, 853, 854, 855, 856, 857, 858, 859, 860, 861, 862, 863, 864, 865, 866, 867, 868, 869, 870, 871, 872, 873, 874, 875, 876, 877, 878, 879, 880, 881, 882, 883, 884, 885, 886, 887, 888, 889, 890, 891, 892, 893, 894, 895, 896, 897, 898, 899, 900, 901, 902, 903, 904, 905, 906, 907, 908, 909, 910, 911, 912, 913, 914, 915, 916, 917, 918, 919, 920, 921, 922, 923, 924, 925, 926, 927, 928, 929, 930, 931, 932, 933, 934, 935, 936, 937, 938, 939, 940, 941, 942, 943, 944, 945, 946, 947, 948, 949, 950, 951, 952, 953, 954, 955, 956, 957, 958, 959, 960, 961, 962, 963, 964, 965, 966, 967, 968, 969, 970, 971, 972, 973, 974, 975, 976, 977, 978, 979, 980, 981, 982, 983, 984, 985, 986, 987, 988, 989, 990, 991, 992, 993, 994, 995, 996, 997, 998, 999, 1000
28891 Mar. 4, 1986	"			Loan & Security Co.	John D. Vess, Jr.	1763	655		For mtg. see Rem Bl. 978 pg. 107 mtg. assigned Bankers Life Co.
"	"			"	Jack R. Clement	1763	655		For mtg. see Rem Bl. 974 pg. 75 mtg. assigned Bankers Life Co.
"	"			"	Franklin G. Phillips Jr.	1763	655		For mtg. see Rem Bl. 900 pg. 43 mtg. assigned Bankers Life Co.
"	"			"	W. Harold Ludwig	1763	655		For mtg. see Rem Bl. 917 pg. 417 mtg. assigned Bankers Life Co.
"	"			"	John R. Barson Jr. et al	1763	655		For mtg. see Rem Bl. 922 pg. 469 mtg. assigned Bankers Life Co.
"	"			"	S. F. Watts, Jr.	1763	655		For mtg. see Rem Bl. 932 pg. 151 mtg. assigned Bankers Life Co.
"	"			"	William Thomas Melton	1763	655		For mtg. see Rem Bl. 935 pg. 439 mtg. assigned Bankers Life Co.
"	"			"	Robert W. Conner	1763	655		For mtg. see Rem Bl. 936 pg. 109 mtg. assigned Bankers Life Co.
"	"			"	Cornelius E. Moxon	1763	655		For mtg. see Rem Bl. 930 pg. 565 mtg. assigned Bankers Life Co.
"	"			"	Johnny Herman Walker, et al	1763	655		For mtg. see Rem Bl. 1097 pg. 613 mtg. assigned Bankers Life Co.

(over)

INDIRECT or MORTGAGEE Index to Real Estate Mortgages — Greenville County, S. C.

REG. U. S. PAT OFFICE *Chas McCott* County Indexes Since 1888
An Identifying Trade Mark

 Open at Proper Tab according to First Letter or Letters of Name and refer to Buff Sub-Index sheet for page reference.

COTT FAMILY NAME INDEX No. 75 © 1949
MADE BY THE COTT INDEX COMPANY, COLUMBUS, OHIO
SOLD BY WALKER, EVANS & COGSWELL CO., CHARLESTON, S.C.

(PP)

FILE NUMBER DATE OF RECORD	MORTGAGEES FAMILY NAMES	GIVEN NAMES ABCDEFGH	GIVEN NAMES IJKLMNO	GIVEN NAMES PQRSTUVWXYZ	MORTGAGORS	BOOK	PAGE	Amount	BRIEF DESCRIPTION, LOCATION, ETC. (Not Warranted)
28891 Mar. 4, 1986	Aiken				James P. Sumner ^{Jr}	1763	655		In mtg. see REM Bk 1102 pg 427 mtg. assigned Bankers Life Co.
28891 Mar. 4, 1986	"				Leroy Butler ^{et al}	1763	655		In mtg. see REM Bk 1230 pg 536 mtg. assigned Bankers Life Co.
"	"				Marvin A. Hornby ^{et al}	1763	655		In mtg. see REM Bk 1009 pg 185 mtg. assigned Bankers Life Co.
"	"				Larry W. Brown ^{et al}	1763	655		In mtg. see REM Bk 1015 pg 245 mtg. assigned Bankers Life Co.
"	"				Thomas M. Eubanks ^{et al}	1763	655		In mtg. see REM Bk 1038 pg 269 mtg. assigned Bankers Life Co.
"	"				Steve Randall Johnson ^{et al}	1763	655		In mtg. see REM Bk 1052 pg 363 mtg. assigned Bankers Life Co.
"	"				George J. Rogers	1763	655		In mtg. see REM Bk 1054 pg 305 mtg. assigned Bankers Life Co.
"	"				Willie Buff ^{et al}	1763	655		In mtg. see REM Bk 1054 pg 573 mtg. assigned Bankers Life Co.
"	"				Edward W. Parris	1763	655		In mtg. see REM Bk 1052 pg 31 mtg. assigned Bankers Life Co.
"	"				George Sumner Roberts ^{et al}	1763	655		In mtg. see REM Bk 1058 pg 85 mtg. assigned Bankers Life Co.
"	"				Charles W. Brins	1763	655		In mtg. see REM Bk 1059 pg 591 mtg. assigned Bankers Life Co.
"	"				Charles K. Franzen	1763	655		In mtg. see REM Bk 949 pg 81 mtg. assigned Bankers Life Co.
"	"				Leland C. McIntosh	1763	655		In mtg. see REM Bk 951 pg 239 mtg. assigned Bankers Life Co.
"	"				James M. McCarble	1763	655		In mtg. see REM Bk 961 pg 509 mtg. assigned Bankers Life Co.
"	"				Marvin D. Childress	1763	655		In mtg. see REM Bk 972 pg 583 mtg. assigned Bankers Life Co.
"	"				Speir M. Herman E. Alewens ^{et al}	1763	655		In mtg. see REM Bk 1275 pg 799 mtg. assigned Bankers Life Co.

INDIRECT or MORTGAGEE Index to Real Estate Mortgages — Greenville County, S. C.

(PP)

REG. U. S. PAT. OFFICE *Chas McCott* County Indexes Since 1888 An Identifying Trade Mark

Open at Proper Tab according to First Letter or Letters of Name and refer to Buff Sub-Index sheet for page reference.

COTT FAMILY NAME INDEX No. 75 © 1949
MADE BY THE COTT INDEX COMPANY, COLUMBUS, OHIO
SOLD BY WALKER, EVANS & COGSWELL CO., CHARLESTON, S.C.

FILE NUMBER DATE OF RECORD	MORTGAGEES FAMILY NAMES	GIVEN NAMES ABCDEFGHIJ	GIVEN NAMES JKLMNO	GIVEN NAMES PQRSTUVWXYZ	MORTGAGORS	BOOK	PAGE	Amount	BRIEF DESCRIPTION, LOCATION, ETC. (Not Warranted)
29891 Mar 4, 1986	Aiken				Loan & Security Co. Nicholas S. Parthenos	1763	655		For mtg. see REM Bk 1126 Pg 425 Mtg. assigned Bankers Life Co.
"	"		"	"	Eugene C. Dineary	1763	655		2d mtg. see REM Bk 1133 Pg 429 Mtg. assigned Bankers Life Co
29254 Mar 7, 1986	"		"	"	Thomas A. Garrett, et al	1764	112		New. For mtg. see REM Bk 1219 Pg 289 Mtg. assigned Div. of Housing & Urban
36402 May 5, 1986	"			Lucile Crew	Burke A. Lee	1774	322	5,000	Lots 8 + 9 Augusta Street # 86-2285 For mtg. see REM Bk 1029 pg 649
40283 June 5, 1986	"			Loan & Security Co.	James B. Moore	1780	454		Release of Deed, Final Judgment Rule Pinckney St. For mtg. see REM Bk 1528 pg 550
3083 July 22, 1986	"			Proprietor	Wade Hampton Inverton	1271	631		Release 3 601 Ave. Wade Hampton Blvd + For mtg. see REM Bk 1408 pg 961
5892 Aug 11, 1986	"			- Spec. Inc.	William N. Hampton et al	1295	49		Release him from judgment lot 86-4025 For mtg. see REM Bk 1461 pg 215
15317 Oct. 15, 1986	"			Spec. Inc.	James L. Morrison et al	1808	308		Mtg. assigned E. F. Hutton Mtg. Corp
"	"			"	Stene Wayne Pruitt et al	1808	308		Mtg. assigned E. F. Hutton Mtg. Corp
"	"			"	"	1808	308		for mtg. see REM Bk 1445 pg 33 504 + 40 - record 1499 pg 33
"	"			"	Charles B. Spence et al	1808	308		for mtg. see REM Bk 1447 pg 26 Mtg. assigned E. F. Hutton Mtg. Corp
15318 Oct. 15, 1986	"			"	James L. Morrison et al	1808	310		for mtg. see REM Bk 1461 pg 215 Mtg. assigned Fleet Mtg. Corp
"	"			"	Stene Wayne Pruitt et al	1808	310		for mtg. see REM Bk 1445 pg 504 Mtg. assigned Fleet Mtg. Corp
"	"			"	"	1808	310		ch. record 1449 pg 33
"	"			"	Charles B. Spence et al	1808	310		for mtg. see REM Bk 1447 pg 26 Mtg. assigned Fleet Mtg. Corp
16138 Oct. 24, 1986	"			Loan Security Co	Eugene C. Barber	1810	348		Corp for mtg. see REM Bk 1240 pg 632 Mtg. assigned Fleet Mtg. Corp

REVERSE or MORTGAGEE Index to Real Estate Mortgages — Greenville County, S. C.

REG. U. S. PAT. OFFICE *Chas. McCorkle* County Indexes Since 1888 An Identifying Trade Mark

☞ Open at Proper Tab according to First Letter or Letters of Name and refer to Buff Sub-Index sheet for page reference.

COTT FAMILY NAME INDEX No. 75 © 1949
MADE BY THE COTT INDEX COMPANY, COLUMBUS, OHIO
SOLD BY PHOTO COPY SUPPLY, MAULDIN, S. C.

(QQ)

FILE NUMBER	MORTGAGEES FAMILY NAMES	GIVEN NAMES ABCDEFGH	GIVEN NAMES IJKLMNO	GIVEN NAMES PQRSTUVWXYZ	MORTGAGORS	BOOK	PAGE	Amount	BRIEF DESCRIPTION, LOCATION, ETC. (Not Warranted)
DATE OF RECORD									
19132 Nov. 10, 1986	Aiken			Speir, Jr.	Robert Lee Wright et al	1814	581		Orig. for mty. see R.E.M. bk. 1460 pg. 105
24613 Dec. 11, 1986	"			" "	Donald Barry Phillips	1821	635		mty. assign. Fleet Real Estate Funding 86-7431 for mty. see R.E.M. bk. 1475 pg. 616
34045 Feb. 20, 1987	"			" "	Robert Lee Wright et al	1837	718		Release Lien from judgment. Case # for mty. see R.E.M. bk. 1460 pg. 105
38283 Mar. 7, 1988	"		Loan & Security Co.		Bruce D. Goplin Jr	1918	143		mty. assigned S.C. State Housing Authority
"	"		"	"	" "	1918	143		mty. assign. Stockton Whatley Darin Co. for mty. see Bl. 1095 pg. 559
"	"		"	"	Milton J. White	1918	143		Darin Co. for mty. see Bl. 1102 pg. 527
"	"		"	"	Casper Henderson	1918	143		mty. assign. Stockton Whatley Darin Co. for mty. see Bl. 1107 pg. 151
"	"		"	"	Harold S. McKay	1918	143		mty. assign. Stockton Whatley Darin Co. for mty. see Bl. 1106 pg. 467
"	"		"	"	Raymond J. Glaser	1918	143		mty. assign. Stockton Whatley Darin Co. for mty. see Bl. 1118 pg. 493
"	"		"	"	Ana M. Fowler	1918	143		mty. assign. Stockton Whatley Darin Co. for mty. see Bl. 1136 pg. 221
"	"		"	"	Mark Gauthier Jr.	1918	143		mty. assign. Stockton Whatley Darin Co. for mty. see Bl. 1150 pg. 587
"	"		"	"	Charles D. McMahon	1918	143		mty. assign. Stockton Whatley Darin Co. for mty. see Bl. 1235 pg. 654
"	"		"	"	Kenneth E. Garsany	1918	143		mty. assign. Stockton Whatley Darin Co. for mty. see Bl. 1086 pg. 409
"	"		"	"	Robert Lee Cobb	1918	143		mty. assign. Stockton Whatley Darin Co. for mty. see Bl. 1078 pg. 579
"	"		"	"	Maurice A. Peeler	1918	143		mty. assign. Stockton Whatley Darin Co. for mty. see Bl. 1106 pg. 609
38284 Mar. 7, 1988	"		"	"	Stephen Philip Lindsey	1918	141		& Co. for mty. see R.E.M. bk. 1081 pg. 35 mty. assign. Stockton Whatley, Darin

REVERSE or MORTGAGEE Index to Real Estate Mortgages — Greenville County, S. C.

(QQ)

REG. U. S. PAT. OFFICE *Chas McCott* County Indexes Since 1888 An Identifying Trade Mark

Open at Proper Tab according to First Letter or Letters of Name and refer to Buff Sub-Index sheet for page reference.

COTT FAMILY NAME INDEX No. 75 © 1949
MADE BY THE COTT INDEX COMPANY, COLUMBUS, OHIO
SOLD BY PHOTO COPY SUPPLY, MAULDIN, S. C.

FILE NUMBER DATE OF RECORD	MORTGAGEES FAMILY NAMES	GIVEN NAMES ABCDEFGHIJ	GIVEN NAMES JKLMNOPQ	GIVEN NAMES RSTUVWXYZ	MORTGAGORS	BOOK	PAGE	Amount	BRIEF DESCRIPTION, LOCATION, ETC. (Not Warranted)
38284 Mar 7, 1988	Aiken				Speir, Sr. James O. Merritt	1918	141		L. G. Jointly see Emb Bl. 1330 pg 701 Mtg. assign. Stockton, Whately, Davin
38284 Mar 7, 1988	"				Speir, Sr. Donald J. Perry et al	1918	141		& Co. For mtg. see Rem Bl. 1332 pg 459. Mtg. assign. Stockton, Whately, Davin
38284 Mar 7, 1988	"				" " Tommy Lee Edwards Jr.	1918	141		& Co. For mtg. see Rem Bl. 1334 pg 572 Mtg. assign. Stockton, Whately, Davin
38284 Mar 7, 1988	"				" " Herbert Louis Hill	1918	141		& Co. For mtg. see Rem Bl. 1348 pg 153. Mtg. assign. Stockton, Whately, Davin
38284 Mar 7, 1988	"				" " Casey Allen Johnson	1918	141		& Co. For mtg. see Rem Bl. 1412 pg 936 Mtg. assign. Stockton, Whately, Davin
38283 Mar 7, 1988	"				" " Thomas D. Bennett	1918	143		Davin Co. For mtg. see Bl. 1071 pg 499 Mtg. assign. Stockton, Whately
38283 Mar 7, 1988	"				" " Alphonso Allen et al	1918	143		Davin & Co. For mtg. see Bl. 1088 pg 619 Mtg. assign. Stockton, Whately
38283 Mar 7, 1988	"				" " Rufus Roosevelt McCullough et al	1918	143		Davin Co. For mtg. see Bl. 1082 pg 119 Mtg. assign. Stockton, Whately
"	"				" " Jerry L. De Shields et al	1914	143		Davin Co. For mtg. see Bl. 1349 pg 661 Mtg. assign. Stockton, Whately
9431 Aug 22, 1988	"				" " Joe Pulley et al	1955	425		H. 88-3960 For mtg. see Bl. 1330 pg 272 Return of title from Judgment Roll
27546 Dec 9, 1988	"				Loan & Security Co. E. J. Copeland et al	1977	36		Co. For mtg. see BK 940 pg 319 mtg. assign. Principal Mutual Life Ins
27547 Dec 9, 1988	"				" " John T. Tripp et al	1977	36		Co. For mtg. see BK 944 pg 433 mtg. assign. Principal Mutual Life Ins
27548 Dec 9, 1988	"				" " Danice A. Warnicke et al	1977	36		Co. For mtg. see BK 958 pg 17 mtg. assign. Principal Mutual Life Ins
27549 Dec 9, 1988	"				" " Charles F. Phillips et al	1977	36		Co. For mtg. see BK 961 pg 461 mtg. assign. Principal Mutual Life Ins
27550 Dec 9, 1988	"				" " Harold D. Reese et al	1977	36		Co. For mtg. see BK 965 pg 259 mtg. assign. Principal Mutual Life Ins
27551 Dec 9, 1988	"				" " Fred Cisson, Jr.	1977	36		Co. For mtg. see BK 969 pg 509 mtg. assign. Principal Mutual Life Ins

REVERSE or MORTGAGEE Index to Real Estate Mortgages — Greenville County, S. C.

REG. U. S. PAT. OFFICE *Chas McCorkle* County Indexes Since 1888 An Identifying Trade Mark

Open at Proper Tab according to First Letter or Letters of Name and refer to Buff Sub-Index sheet for page reference.

COTT FAMILY NAME INDEX No. 75 © 1949
MADE BY THE COTT INDEX COMPANY, COLUMBUS, OHIO
SOLD BY PHOTO COPY SUPPLY, MAULDIN, S. C.

()

FILE NUMBER	MORTGAGEES FAMILY NAMES	GIVEN NAMES ABCDEFGH	GIVEN NAMES IJKLMNO	GIVEN NAMES PQRSTUVWXYZ	MORTGAGORS	BOOK	PAGE	Amount	BRIEF DESCRIPTION, LOCATION, ETC. (Not Warranted)
DATE OF RECORD									
27552 Dec 9, 1988	Aiken				<i>etal</i> J. Charles Mc Fall	1977	36		Ins. Co. For mtg. see BK 971 pg 233 mtg assign Principal Mutual Life
27553 Dec 9, 1988	"				Thomas S. McCraney	1977	34		Ins. Co. For mtg. see BK 990 pg 419 mtg assign Principal Mutual Life
27558 Dec 9, 1988	"				James D. McCoy	1977	36		Ins. Co. For mtg. see BK 976 pg 455 mtg assign Principal Mutual Life
27562 Dec 9, 1988	"				William E. Bowen	1977	36		Ins. Co. For mtg. see BK 985 pg 445 mtg assign Principal Mutual Life
27565 Dec 9, 1988	"				<i>etal</i> J. Leroy Hunicutt	1977	36		Ins. Co. For mtg. see BK 993 pg 553 mtg assign Principal Mutual Life
27566 Dec 9, 1988	"				George W. Lemas	1977	36		Ins. Co. For mtg. see BK 994 pg 109 mtg assign Principal Mutual Life
27567 Dec 9, 1988	"				<i>etal</i> Harvey G. Anthony	1977	36		Ins. Co. For mtg. see BK 997 pg 515 mtg assign Principal Mutual Life
27580 Dec 9, 1988	"				<i>etal</i> Troy J. Mc Neely	1977	36		Ins. Co. For mtg. see BK 1042 pg 659 mtg assign Principal Mutual Life
27581 Dec 9, 1988	"				<i>etal</i> Thomas L. Foster	1977	36		Ins. Co. For mtg. see BK 1044 pg 139 mtg assign Principal Mutual Life
27582 Dec 9, 1988	"				<i>etal</i> Gary H. Mullinax	1977	36		Ins. Co. For mtg. see BK 1047 pg 658 mtg assign Principal Mutual Life
27586 Dec 9, 1988	"				<i>etal</i> James F. Humbleat	1977	36		Ins. Co. For mtg. see BK 1219 pg 01 mtg assign Principal Mutual Life
27587 Dec 9, 1988	"				<i>etal</i> Fitzhugh Lee Saunders Jr	1977	36		Ins. Co. For mtg. see BK 982 pg 37 mtg assign Principal Mutual Life
27588 Dec 9, 1988	"				<i>etal</i> Carl F. Berry	1977	36		Ins. Co. For mtg. see BK 1038 pg 57 mtg assign Principal Mutual Life
27589 Dec 9, 1988	"				<i>etal</i> William B. Hardin, Jr.	1977	36		Ins. Co. For mtg. see BK 1334 pg 23 mtg assign Principal Mutual Life
27590 Dec 9, 1988	"				<i>Speir, Inc.</i> Richard Bruce Cartwright, Jr	1977	36		Ins. Co. For mtg. see BK 969 pg 451 mtg assign Principal Mutual Life
27592 Dec 9, 1988	"				<i>Loan + Security Co.</i> James H. Fowler	1977	36		Ins. Co. For mtg. see BK 974 pg 427 mtg assign Principal Mutual Life

REVERSE or MORTGAGEE Index to Real Estate Mortgages — Greenville County, S. C.

REG. U. S. PAT. OFFICE *Chas. McCall* County Indexes Since 1888 An Identifying Trade Mark

Open at Proper Tab according to First Letter or Letters of Name and refer to Buff Sub-Index sheet for page reference.

COTT FAMILY NAME INDEX No. 75 © 1949
MADE BY THE COTT INDEX COMPANY, COLUMBUS, OHIO
SOLD BY PHOTO COPY SUPPLY, MAULDIN, S. C.

FILE NUMBER DATE OF RECORD	MORTGAGEES FAMILY NAMES	GIVEN NAMES ABCDEFGH	GIVEN NAMES IJKLMNO	GIVEN NAMES PQRSTUVWXYZ	MORTGAGORS	BOOK	PAGE	Amount	BRIEF DESCRIPTION, LOCATION, ETC. (Not Warranted)
27593 Dec. 9, 1988	Aiken				Loan + Security Co. Kenneth Marvin Furry <i>etal</i>	1977	36		Ins Co. For mtg see BK. 938 pg 81 mtg assign Principal Mutual Life
27598 Dec. 9, 1988			"	"	Cecil H. Redfern <i>etal</i>	1977	36		Ins Co. For mtg see BK. 1019 pg 07 mtg assign Principal Mutual Life
27599 Dec. 9, 1988			"	"	Charles Ray Vethorn <i>etal</i>	1977	36		Ins Co. For mtg see BK 1024 pg 571 mtg assign Principal Mutual Life
27600 Dec. 9, 1988			"	"	Larry Eugene Stapleton <i>etal</i>	1977	36		Ins Co. For mtg see BK 1025 pg 375 mtg assign Principal Mutual Life
27604 Dec. 9, 1988			"	"	M. D. Bragg <i>etal</i>	1977	36		Ins Co. For mtg see BK 1045 pg 555 mtg assign Principal Mutual Life
3003 Jan 29, 1989	"			Speir, Inc.	Jayson Z. Robinson <i>etal</i>	1984	681		Release of Lien from judgment Roll 88-7446 For Mtg see Bk 1361 ps 373 see Bk 1391 pg 927 Release Tot 69 Pineforest For Mtg.
" " 19069 May 2, 1989	"			Speir, Inc.	Howard J. Eckert <i>etal</i>	2003	197		
27531 June 26, 1989	"			Speir, Inc.	Howard J. Eckert	2012	704		Release of Lien from judgment Roll 89-2899 For Mtg see Bk 1424 Pg 534
" " 31118 July 18, 1989	"			"	"	2012	704		
32567 July 25, 1989	"		J. Perry		Realty Professionals Inc.	2016	894	16,000	Lot 6 Pelham Rd.
				W. W. Jr.	David D. Stair	2018	429	18,300	Plot Bk M Pg 237 Lot 6 Property of David D. Stair