

DIRECT or GRANTOR Index to Deeds — Greenville County, S. C.

REG. U. S. PAT. OFFICE *Chas McClellan* County Indexes Since 1888 An Identifying Trade Mark

Open at Proper Tab according to First Letter or Letters of Name and refer to Buff Sub-Index sheet for page reference.

COTT FAMILY NAME INDEX No. 75 © 1949
MADE BY THE COTT INDEX COMPANY, COLUMBUS, OHIO
SOLD BY WALKER, EVANS & COGSWELL CO., CHARLESTON, S.C.

(A)

FILE NUMBER DATE OF RECORD	GRANTORS FAMILY NAMES	GIVEN NAMES ABCDEFGHIJ	GIVEN NAMES KLMNO	GIVEN NAMES PQRSTUVWXYZ	GRANTEES	BOOK	PAGE	No. of Acres	BRIEF DESCRIPTION, LOCATION, ETC. (Not Warranted)
17742 Jan 28, 1975	Wilson			etal. Leslie	Edward Nixon, etal	1013	920		Lot 4 Whitten Ln "Park Lane Terrace"
"	"			etal. June B	" "	1013	920		
14428 Dec 23, 1974	"			etal. Margaret	Kenny Wilson, etal	114	321		
20569 Mar 16, 1975	"	Rev: Bowman			Allan M. Goodlett, Jr	1015	334		Piedmont Grove Tr Lot Mc Mahan Rd. near
23261 Apr 8, 1975	"	Eunice B.			R. Bates Wilson	1016	496		Lot 4 + 5 RD. Chick Spg. Tr.
24074 Apr 17, 1975	"			m. etal. Margaret	Shelma C. Coleman	1016	945	2.3	Acc. Wilson Dr. + Miller
24097 Apr 17, 1975	"	<i>Samuel S. Landreth P.M.C.</i>		R. 11-18-86 #20517 St. Bl. 98-980 Linda B. Williams	A.C. Watt Bank	1016	970		Real Property Assoc. View
24341 Apr 21, 1975	"			etal. Roberta R.	John J. Gardner etal.	1017	81		Lot 48, Morris Dr., Paris near St. Ann
25204 Apr 30, 1975	"	+ Co. C. Douglas			Harold M. Weathers	1017	555	40.95	Acc. Williams St.
25498 May 2, 1975	"				Robert B. etal Coville Chemical Co., Inc	1017	722	1.49	Lot 4 + 5 "Golden Strip"
25877 May 7, 1975	"	Dean E.		+ Ruth G.	William G. Dunley etal.	1017	938		Lot 4 pt. Lot 5 Pleasant Ave
27221 May 22, 1975	"	Daniel W.			Claude R. Rayne	1018	641		Lot Lee Rd. Chick Spg. Tr. "Oakland Vista"
27571 May 26, 1975	"			Weldon James	Mary J. Wilson	1018	819		1/2 Lot. Lot 12 Mt. View Dr. St. Ann
27970 May 29, 1975	"	Edna U.		+ Robert L.	George R. Rice etal.	1019	44		Lot 25 "Golden Strip" "Pleasant Vista"
28364 Jun 2, 1975	"	Donald A.			Willie Eugene Gurganus etal.	1019	245		Lot 71 pt. Lot 72 Dutton Ave

- OVER -

DIRECT or GRANTOR Index to Deeds — Greenville County, S. C.

(A) REG. U. S. PAT. OFFICE *Chas. McCall* County Indexes Since 1888 An Identifying Trade Mark

Open at Proper Tab according to First Letter or Letters of Name and refer to Buff Sub-Index sheet for page reference.

COTT FAMILY NAME INDEX No. 75 © 1949
MADE BY THE COTT INDEX COMPANY, COLUMBUS, OHIO
SOLD BY WALKER, EVANS & COGSWELL CO., CHARLESTON, S.C.

FILE NUMBER DATE OF RECORD	GRANTORS FAMILY NAMES	GIVEN NAMES ABCDEFGH	GIVEN NAMES IJKLMNO	GIVEN NAMES PQRSTUWXYZ	GRANTEES	BOOK	PAGE	No. of Acres	BRIEF DESCRIPTION, LOCATION, ETC. (Not Warranted)		
28755 Jun 6, 1975	Wilson	Ada E. et al.			Rose Anna Mack	1019	454	}	cont Lot 7 Calhoun St.		
"	"	David J. et al.			" "	1019	454				
29383 June 12, 1975	"		James R.		Beverly Brabham	1019	777		Antenuptial Agreement		
29777 June 17, 1975	"	C. Norman		Phoebe	John A. N. Talley, Jr.	1019	972		last Book 1001 page 213		
30144 Jun 20, 1975	"	Edna U.			Robert L. Wilson	1020	118		Assign for Contract see "Golden Strip Dubb"		
502 July 7, 1975	"		James R.		Frances W. Page	1020	848		1/2 cont. Lot 20 Wernick Cir.		
1056 July 14, 1975	"	Edward		Patricia	Samuel Lewis Wilson	1021	178		1/2 cont. Lot 7 Aberdeen Ave		
1552 July 13, 1975	"	Elmer et al.			Samuel R. Pivase	1021	461		cont. Lot 29, 30, 31, 32, 33, 34, 35, 36, 37, 38, 39, 40, 41, 42, 43, 44, 45, 46, 47, 48, 49, 50, 51, 52, 53, 54, 55, 56, 57, 58, 59, 60, 61, 62, 63, 64, 65, 66, 67, 68, 69, 70, 71, 72, 73, 74, 75, 76, 77, 78, 79, 80, 81, 82, 83, 84, 85, 86, 87, 88, 89, 90, 91, 92, 93, 94, 95, 96, 97, 98, 99, 100, 101, 102, 103, 104, 105, 106, 107, 108, 109, 110, 111, 112, 113, 114, 115, 116, 117, 118, 119, 120, 121, 122, 123, 124, 125, 126, 127, 128, 129, 130, 131, 132, 133, 134, 135, 136, 137, 138, 139, 140, 141, 142, 143, 144, 145, 146, 147, 148, 149, 150, 151, 152, 153, 154, 155, 156, 157, 158, 159, 160, 161, 162, 163, 164, 165, 166, 167, 168, 169, 170, 171, 172, 173, 174, 175, 176, 177, 178, 179, 180, 181, 182, 183, 184, 185, 186, 187, 188, 189, 190, 191, 192, 193, 194, 195, 196, 197, 198, 199, 200, 201, 202, 203, 204, 205, 206, 207, 208, 209, 210, 211, 212, 213, 214, 215, 216, 217, 218, 219, 220, 221, 222, 223, 224, 225, 226, 227, 228, 229, 230, 231, 232, 233, 234, 235, 236, 237, 238, 239, 240, 241, 242, 243, 244, 245, 246, 247, 248, 249, 250, 251, 252, 253, 254, 255, 256, 257, 258, 259, 260, 261, 262, 263, 264, 265, 266, 267, 268, 269, 270, 271, 272, 273, 274, 275, 276, 277, 278, 279, 280, 281, 282, 283, 284, 285, 286, 287, 288, 289, 290, 291, 292, 293, 294, 295, 296, 297, 298, 299, 300, 301, 302, 303, 304, 305, 306, 307, 308, 309, 310, 311, 312, 313, 314, 315, 316, 317, 318, 319, 320, 321, 322, 323, 324, 325, 326, 327, 328, 329, 330, 331, 332, 333, 334, 335, 336, 337, 338, 339, 340, 341, 342, 343, 344, 345, 346, 347, 348, 349, 350, 351, 352, 353, 354, 355, 356, 357, 358, 359, 360, 361, 362, 363, 364, 365, 366, 367, 368, 369, 370, 371, 372, 373, 374, 375, 376, 377, 378, 379, 380, 381, 382, 383, 384, 385, 386, 387, 388, 389, 390, 391, 392, 393, 394, 395, 396, 397, 398, 399, 400, 401, 402, 403, 404, 405, 406, 407, 408, 409, 410, 411, 412, 413, 414, 415, 416, 417, 418, 419, 420, 421, 422, 423, 424, 425, 426, 427, 428, 429, 430, 431, 432, 433, 434, 435, 436, 437, 438, 439, 440, 441, 442, 443, 444, 445, 446, 447, 448, 449, 450, 451, 452, 453, 454, 455, 456, 457, 458, 459, 460, 461, 462, 463, 464, 465, 466, 467, 468, 469, 470, 471, 472, 473, 474, 475, 476, 477, 478, 479, 480, 481, 482, 483, 484, 485, 486, 487, 488, 489, 490, 491, 492, 493, 494, 495, 496, 497, 498, 499, 500, 501, 502, 503, 504, 505, 506, 507, 508, 509, 510, 511, 512, 513, 514, 515, 516, 517, 518, 519, 520, 521, 522, 523, 524, 525, 526, 527, 528, 529, 530, 531, 532, 533, 534, 535, 536, 537, 538, 539, 540, 541, 542, 543, 544, 545, 546, 547, 548, 549, 550, 551, 552, 553, 554, 555, 556, 557, 558, 559, 560, 561, 562, 563, 564, 565, 566, 567, 568, 569, 570, 571, 572, 573, 574, 575, 576, 577, 578, 579, 580, 581, 582, 583, 584, 585, 586, 587, 588, 589, 590, 591, 592, 593, 594, 595, 596, 597, 598, 599, 600, 601, 602, 603, 604, 605, 606, 607, 608, 609, 610, 611, 612, 613, 614, 615, 616, 617, 618, 619, 620, 621, 622, 623, 624, 625, 626, 627, 628, 629, 630, 631, 632, 633, 634, 635, 636, 637, 638, 639, 640, 641, 642, 643, 644, 645, 646, 647, 648, 649, 650, 651, 652, 653, 654, 655, 656, 657, 658, 659, 660, 661, 662, 663, 664, 665, 666, 667, 668, 669, 670, 671, 672, 673, 674, 675, 676, 677, 678, 679, 680, 681, 682, 683, 684, 685, 686, 687, 688, 689, 690, 691, 692, 693, 694, 695, 696, 697, 698, 699, 700, 701, 702, 703, 704, 705, 706, 707, 708, 709, 710, 711, 712, 713, 714, 715, 716, 717, 718, 719, 720, 721, 722, 723, 724, 725, 726, 727, 728, 729, 730, 731, 732, 733, 734, 735, 736, 737, 738, 739, 740, 741, 742, 743, 744, 745, 746, 747, 748, 749, 750, 751, 752, 753, 754, 755, 756, 757, 758, 759, 760, 761, 762, 763, 764, 765, 766, 767, 768, 769, 770, 771, 772, 773, 774, 775, 776, 777, 778, 779, 780, 781, 782, 783, 784, 785, 786, 787, 788, 789, 790, 791, 792, 793, 794, 795, 796, 797, 798, 799, 800, 801, 802, 803, 804, 805, 806, 807, 808, 809, 810, 811, 812, 813, 814, 815, 816, 817, 818, 819, 820, 821, 822, 823, 824, 825, 826, 827, 828, 829, 830, 831, 832, 833, 834, 835, 836, 837, 838, 839, 840, 841, 842, 843, 844, 845, 846, 847, 848, 849, 850, 851, 852, 853, 854, 855, 856, 857, 858, 859, 860, 861, 862, 863, 864, 865, 866, 867, 868, 869, 870, 871, 872, 873, 874, 875, 876, 877, 878, 879, 880, 881, 882, 883, 884, 885, 886, 887, 888, 889, 890, 891, 892, 893, 894, 895, 896, 897, 898, 899, 900, 901, 902, 903, 904, 905, 906, 907, 908, 909, 910, 911, 912, 913, 914, 915, 916, 917, 918, 919, 920, 921, 922, 923, 924, 925, 926, 927, 928, 929, 930, 931, 932, 933, 934, 935, 936, 937, 938, 939, 940, 941, 942, 943, 944, 945, 946, 947, 948, 949, 950, 951, 952, 953, 954, 955, 956, 957, 958, 959, 960, 961, 962, 963, 964, 965, 966, 967, 968, 969, 970, 971, 972, 973, 974, 975, 976, 977, 978, 979, 980, 981, 982, 983, 984, 985, 986, 987, 988, 989, 990, 991, 992, 993, 994, 995, 996, 997, 998, 999, 1000		
1968 July 22, 1975	"	George C. Cymes, et al.			William Thomas Patterson et al.	1021	652	}	cont. Lot 41 Sunshine Ave. "Jan Douci Niguelans"		
"	"	Agnes Todd			" "	1021	652				
2286 July 20, 1975	"	Elmer D.			Phunsa Stewart	1021	837		Green Chick Spg. Tp. Lot 25 Cannon Ave		
3072 Aug 8, 1975	"		B. et al.		Barbara Brown	1022	504		"Dunwoody Slopes" Sville Tp. cont. Lot 6 Second Ave.		
3742 Aug 11, 1975	"	Adlynn P. et al.	Michael		Stanley Maglic	1022	560		"Rollingwood" near Sville Tract # 18, 2.26 Acs. Green Hill Dr.		
4300 Aug 20, 1975	"	Charles et al.			American Mtg. Assoc Co	1022	878	}	Lot 64 Dunwoody Slopes Ave. I		
"	"	David M. et al.			" "	1022	878				
4942 Aug 23, 1975	"	David H. et al.	Martha Lou		William L. McAdams et al.	1023	110		"Wrentham Park" Lot 171 Bachburn St.		

DIRECT or GRANTOR Index to Deeds — Greenville County, S. C.

3
(B)

REG. U. S. PAT OFFICE *Chas. McClure* County Indexes Since 1888 An Identifying Trade Mark

Open at Proper Tab according to First Letter or Letters of Name and refer to Buff Sub-Index sheet for page reference.

COTT FAMILY NAME INDEX No. 75 © 1949
MADE BY THE COTT INDEX COMPANY, COLUMBUS, OHIO
SOLD BY WALKER, EVANS & COGSWELL CO., CHARLESTON, S.C.

FILE NUMBER	DATE OF RECORD	GRANTORS FAMILY NAMES	GIVEN NAMES ABCDEFGH	GIVEN NAMES IJKLMNOP	GIVEN NAMES QRSTUVWXYZ	GRANTEES	BOOK	PAGE	No. of Acres	BRIEF DESCRIPTION, LOCATION, ETC. (Not Warranted)
5505	Aug 29, 1915	Wilson	W. et al. Margaret			Anthony G. Chenevix	1023	401	}	Lot 25 (#105) James Dr. "Inherent Park"
"	"	"	J. M. E. et al. Carolyn			"	1023	401		
5502	Aug 29, 1915	"		marks		Nigel W. Dobson et al.	1023	404		Lot 10 W. Cochran East Lot 32 W. Augusta Place Sec B "Edletons Acs"
5692	Sept 2, 1915	"		Mollie Jane +	Robert M	Donald E. Bantz, Inc	1023	519		pt Lot 14 & 15 Lawrence Ave
6335	Sept 8, 1915	"	3-11-82	Mary	Donnie S. Lusk remc	D. C. Nat'l Bk	1023	831		Real Property Agree.
6645	Sept 10, 1915	"		Betty	John R	Blue Ridge Electric Corporation, Inc. et al	1024	22		Easement
7967	Sept 24, 1915	Willson		Harold R. & Margie H.		William P. Willson, Jr.	1024	102		Lot 24 ... "Inherent Park"
11065	Oct 24, 1915	Wilson			R. D.	Rolland S. Carlson	1026	316		Lot 11 ...
11555	Oct 30, 1915	"	R.	Harold	Margie H.	Joe N. Holloway	1026	566	17.8	Acs
13727	Nov 24, 1915	"		Joseph H.		Joseph S. ...	1021	631		Lot 11 ...
"	"	"		Mary		"	1021	631		"
"	"	"		Joseph H.		"	1021	631		"
14204	Dec 1, 1915	"		Edgar Joe		James Hinkle	1027	821		Drainage of Lot 5 = 0.42 acres near Replew Bates Tp.
14708	Dec 5, 1915	"		Bessie	W. Winnie	Robert M. Chamey et al.	1028	176		Lot 26 Laurie Forest
15333	Dec 11, 1915	"		Donna D.		Duke Power Co.	1028	687		Right of Way

- OVER -

DIRECT or GRANTOR Index to Deeds - Greenville County, S. C.

3

(8)

REG. U. S. PAT. OFFICE *Chas. McCott* County Indexes Since 1888 An Identifying Trade Mark


Open at Proper Tab according to First Letter or Letters of Name and refer to Buff Sub-Index sheet for page reference.

COTT FAMILY NAME INDEX No. 75 © 1949
MADE BY THE COTT INDEX COMPANY, COLUMBUS, OHIO
SOLD BY WALKER, EVANS & COGSWELL CO., CHARLESTON, S.C.

FILE NUMBER DATE OF RECORD	GRANTORS FAMILY NAMES	GIVEN NAMES ABCDEFGH	GIVEN NAMES IJKLMNO	GIVEN NAMES PQRSTUWXYZ	GRANTEES	BOOK	PAGE	No. of Acres	BRIEF DESCRIPTION, LOCATION, ETC. (Not Warranted)
15714 Dec. 17, 1915	Wilson			etal Ray J. Virginia	Dist. Commission Barren Public Service	1028	911	}	Right of Way
"	"			Virginia	"	1028	911		
16160 Dec. 29, 1915	"	3 yrs Annie S. J. J.			Mary D. Owens	1029	235		St. 1 O'Neil St.
16520 Dec. 29, 1915	"	Don A.	etal 4-4-97	Cancelled July 9, 1918 RHC	# 23072 D.C. Natl Bk	1029	437	}	Real Property Acce.
"	"	Dorothy A. + Co. C Douglas	etal 4-4-97	Cancelled July 9, 1918 RHC	# 23072 " "	1029	437		
18286 Jan. 19, 1916	"				Frances C. Clawson	1030	376		Sec. II Lot 77 Wooddale Forest
19423 Feb. 5, 1916	"			C. etal. Margaret	Myrtle P. Carpenter	1031	236		Lot Pettigrew St.
22150 Mar. 2, 1916	"			etal. Lester	St. Matthews Baptist Church	1032	415	1/2	Lot
22518 Mar. 5, 1916	"			Thomas, Jr. etal. John	Admin. of Veterans Affairs	1032	653	}	Lot 141 Crosby Cir. "Panorama Park"
"	"			etal. Marilyn M.	" "	1032	653		
23228 Mar. 12, 1916	"	Donald			Beyce J. Hyder, etal	1032	940		Lot 241 Franklin Rd. Colonial Co.
23382 Mar. 15, 1916	"			Jr. etal. Robert L.	Quarsh W. Williams	1033	41		"Eastwood Terrace" Lot 6 Summerville Ave
23704 Mar. 18, 1916	"	P. Demetrius			W F M, Inc.	1033	275		Pt. Lot 16 Catalina Dr. (Arlington on Flatwood Rd) also Int. in land of Railroad P/W
23834 Mar. 19, 1916	"	+ Co. C. Douglas			Benjamin Franklin Hotel	1033	337		"Union Park" Lot 193 Hunt Dr
24346 Mar. 24, 1916	"	Diana C.			Boas Spelman Purvis	1033	616		2 Kirkwood Hts. Lot 41 Edgewood Dr.

DIRECT or GRANTOR Index to Deeds — Greenville County, S. C.

REG. U. S. PAT. OFFICE *Chas. McCott* County Indexes Since 1888 An Identifying Trade Mark

 Open at Proper Tab according to First Letter or Letters of Name and refer to Buff Sub-Index sheet for page reference.


COTT FAMILY NAME INDEX No. 75 © 1949
MADE BY THE COTT INDEX COMPANY, COLUMBUS, OHIO
SOLD BY WALKER, EVANS & COGSWELL CO., CHARLESTON, S.C.

(C)

FILE NUMBER DATE OF RECORD	GRANTORS FAMILY NAMES	GIVEN NAMES ABCDEFGHIJ	GIVEN NAMES JKLMNO	GIVEN NAMES PQRSTUVWXYZ	GRANTEES	BOOK	PAGE	No. of Acres	BRIEF DESCRIPTION, LOCATION, ETC. (Not Warranted)
26541 April 15 1976	Wilson	Elmo	& Natalie M.		Corp. - a Virginia Corp. Lawyers Title Insurance	1034	779		East "Mauldin" Lot 91 Barrett Dr. "Burdette"
26764 Apr. 19 1976	"		Morgan T.		Mary P. Wilson	1034	847		"Olemdale" Mauldin Int. Lot 46 Fairfield Dr.
27244 Apr. 22 1976	"		Ravla et al.		St. Matthews Baptist Church	1034	142		1/2 Acre near Saluda River
"	"		"		"	1034	142		1/2 Acre near Saluda River
27397 Apr. 23 1976	"	C Douglas, Inc.			Stephen A. Stockton et al	1035	201		(Elmwood Hgts) Lot 6 Sherwood Forest
27511 Apr. 25 1976	"		Margaret J.		Mary P. Wilson	1035	415		Int. Lot 11 "Mauldin"
28511 May 6 1976	"		Joseph		Peggy C. Wilson	1035	846		Int. Lot 32 "Northwilde"
29742 May 18 1976	"	Howard Douglas, Jr. et al			Ray C. Avery	1036	459		Lot 115 Coal Branch Dr. Sec. II "Belmont Hgts"
"	"	Angela J. et al			"	1036	459		
30793 May 27 1976	"		Oliver J.		Joe K. Knighton	1037	22		Tract 9-10 Aco. Saluda Tr
31943 Jun 5 1976	"	now by George S. Miller	by George S. Miller		Ralph Beatty et al.	1037	622		Lot 4 Cason Dr.
32064 Jun 9 1976	"		James R. et al.		Beverly Brabham et al.	1037	707		George Lopez. see deed bk 1019 pg 777 Corporation of Antismptical Lopez "Westcliffe" Sec II
32397 June 14 1976	"	Carlton B.			George W. Neely, et al	1037	889		Lot 64 North Folkshire Court
32583 June 15 1976	"	C. H.			Donnie Fisher Clary	1037	984		1 Acre Gap Creek Rd. P. Neal Tr
33542 June 23 1976	"		James Ruby		George L. Crocker, et al	1038	479		Lot Blackie Dr.
33623 June 25 1976	"	Alvin Co.	+ Vivian P.		Johnny W. Switzer et al.	1038	658		Int. Apt. in sign Sibley Lot 76, Chayenne Dr. Westwood

DIRECT or GRANTOR Index to Deeds — Greenville County, S. C.

(C) REG. U. S. PAT. OFFICE *Chas McCott* County Indexes Since 1888 An Identifying Trade Mark

 Open at Proper Tab according to First Letter or Letters of Name and refer to Buff Sub-Index sheet for page reference.

COTT FAMILY NAME INDEX No. 75 © 1949
MADE BY THE COTT INDEX COMPANY, COLUMBUS, OHIO
SOLD BY WALKER, EVANS & COGSWELL CO., CHARLESTON, S.C.

FILE NUMBER DATE OF RECORD	GRANTORS FAMILY NAMES	GIVEN NAMES ABCDEFGH	GIVEN NAMES IJKLMNO	GIVEN NAMES PQRSTUVWXYZ	GRANTEES	BOOK	PAGE	No. of Acres	BRIEF DESCRIPTION, LOCATION, ETC. (Not Warranted)
34232 June 30, 1976 475	Wilson	6-10-94 David, Jr.	Cancelled Dennis S. Siskind et al	# 41141 et al	Sat BK 153-1529 S. C. Natl Bk	1038	922		Real Property - Pines 1/2 of 11th St. South, etc.
July 10, 1976 374	"	C. Douglas et al.	et al		Tre. of State	1039	177		Articles of Merger - 1975 - Life Est.
July 17, 1976 634	"	Esmeralda		formerly J. J. Long	Nattie P. Bowler	1039	246		Wt. S. II Dec. Payne Rd.
July 17, 1976 913	"			Janice J.	Gerald S. Nicholson	1039	288		Lot 3 Collins Ave.
July 22, 1976 1502	"			Kenneth & Riquetta H. Jr.	Henry E. Reece et al.	1039	434		Lot Roosevelt Dr. Church Rd. Special to
July 26, 1976 1558	"			Suzanne & William	Dorothy Ray Wiley	1039	704		cont. lot + pt. lot 11 Milford
July 26, 1976 3583	"			Nora et al.	Charles R. Featherwood	1039	733		lot 204 Mulberry st.
Aug 5, 1976 ?	"	Deed & Seed Co, Inc. et al			Secretary of State	1040	820		Articles of Amendment, formerly Wilson Deed & Seed Co. Inc. now William & Wilson, Inc.
3473	"	" " " "			" " "	1040	820		
Aug 5, 1976 "	"	Deed & Seed Co. Inc. et al			Secretary of State	1040	823		Articles of Merger - now Wilson Deed & Seed Co. Inc. - formerly Jain - County Elevator, Inc.
4704	"	" " " "			" " "	1040	823		
Aug 15, 1976 4984	"			Richard I. et al.	R. M. Page, Jr.	1041	402		Worcester Rd. + Kim St. lot 1 + pt. lot 3 Bldg A Co.
Aug 20, 1976 5229	"			Michael M.	Reuben Bates Kennedy	1041	551		"immovable" lot 24 Suburban Dr.
Aug 25, 1976 5889	"	Cynthia H. & Larry R.			John B. Strickland	1041	757		"featherwood" lot 85 featherwood dr.
Aug 30, 1976 5888	"	Edna E.			Gregory B. Wilson	1042	38		lot Wench Side near Ft. Jones
Aug 30, 1976	"			Robert L.	Gregory B. Wilson	1042	39		"Golden Strip" Pt. lot 20 Wench Side

DIRECT or GRANTOR Index to Deeds — Greenville County, S. C.

REG. U. S. PAT OFFICE *Chas McCott* County Indexes Since 1888
An Identifying Trade Mark

 Open at Proper Tab according to First Letter or Letters of Name and refer to Buff Sub-Index sheet for page reference.

COTT FAMILY NAME INDEX No. 75 © 1949
MADE BY THE COTT INDEX COMPANY, COLUMBUS, OHIO
SOLD BY WALKER, EVANS & COGSWELL CO., CHARLESTON, S.C.

(27)

FILE NUMBER DATE OF RECORD	GRANTORS FAMILY NAMES	GIVEN NAMES ABCDEFGH	GIVEN NAMES IJKLMNO	GIVEN NAMES PQRSTUVWXYZ	GRANTEES	BOOK	PAGE	No. of Acres	BRIEF DESCRIPTION, LOCATION, ETC. (Not Warranted)
6274 Sep. 3, 1976	Wilson	Ben W.	Lila B		Bank of Brui	1042	445		Real Prop. Agree
7052 Sept. 13, 1976	"		John D		Elaine H. Wilson	1042	751	13	Rd. + Bathing Rd. Dep. Co. East Georgia
7936 Sept. 21, 1976	"		Jessie W.	Virginia H.	Joe E. Hawkins	1043	249		"2. 2nd East" Lot 11 E. Belvedere Rd.
8081 Sept. 22, 1976	"	Jemetrus			A. L. F. Enterprises, Inc.	1043	305		# 114 Catalina Dr. Quit Claim Deed - Int.
8412 Sept. 29, 1976	"	C. Douglas, Jr.			James M. Swinge	1043	673		"Sherwood Forest" Lot 204 Nottingham Rd.
8886 Oct. 1, 1976	"	Claude I.			Kenneth David Reid	1043	839		Wood St. - Chick Springs, Ga. Lots 12 + 13 Beverly Lane.
9555 Oct. 7, 1976	"		James W.	etal.	Christine Myers	1044	183		Lot 102 Briggs Ave (Bailey St.) Billie Tp.
"	"		Kathy P.	etal.	"	1044	183		
9717 Oct. 8, 1976	"	A.C.			Mable D. Wilson	1044	870		"
10112 Oct. 12, 1976	"	<i>Cancelled</i> Dannie S. Sankley	8-13-79 # 5237	lot	Reuby E. S. + L. Assn.	1044	487		Real Property Agree. Spring
10690 Oct. 18, 1976	"	David L. x	Sharon M.		Brenda J. Roberts	1044	762		Lot 30 Acct "Chick"
10894 Oct. 20, 1976	"		M. C.	etal.	Allen J. Beattie	1044	864		Lot 38 Mount Pleasant Ave. "San Luis Nysa"
"	"		Nina	etal.	"	1044	864		
11155 Oct. 22, 1976	"		Paul K.	etal.	Dannie D. McAlister	1044	977		Lot 6 Newendale Dr. "Stonewood" Ft. Inn
"	"		Ruth Mc	etal.	"	1044	977		
11261 Oct. 22, 1976	"	Jarvis				1045	50		"Sussex Bluff" Protective Covenants -

DIRECT or GRANTOR Index to Deeds — Greenville County, S. C.

(A) REG. U. S. PAT. OFFICE *Chas. M. Cotts* County Indexes Since 1888 An Identifying Trade Mark

Open at Proper Tab according to First Letter or Letters of Name and refer to Buff Sub-Index sheet for page reference.

COTT FAMILY NAME INDEX No. 75 © 1949
MADE BY THE COTT INDEX COMPANY, COLUMBUS, OHIO
SOLD BY WALKER, EVANS & COGSWELL CO., CHARLESTON, S. C.

FILE NUMBER DATE OF RECORD	GRANTORS FAMILY NAMES	GIVEN NAMES ABCDEFGHIJ	GIVEN NAMES JKLMNO	GIVEN NAMES PQRSTUVWXYZ	GRANTEES	BOOK	PAGE	No. of Acres	BRIEF DESCRIPTION, LOCATION, ETC. (Not Warranted)
11566 Oct. 27, 1976	Wilson			Chandler, et al Thelma L.	William Thomas Rummel et al	1045	199		Plainview Hwy Lots 9, 10 + 11 Plainview Dr. "North Park"
13058 Nov. 12, 1976	"			Jessie B. + Richard W.	Nis C. Nielsen, III, et al	1045	994		Lot 42 N. Park Dr. (Brieffin Ave.)
13273 Nov. 12, 1976	"			Kate B.	William W. Lord, et al	1046	72		Lot 66 Lake Lenoir also Int. Lots 6 + 6.5, also lot Blaney mt. 7A
"	"			"	" " " et al	1046	72		
14118 Nov. 23, 1976	"			Nancy Wello et al	Daniel M. Smith et al	1046	662	6.254	Shunklin F. Acc. Holiday Bridge Rd.
14222 Nov. 24, 1976	"			Idalen Smith	Bonnie Wilson Madden	1046	788		Lot Blacks Dr. "Oak Hill" Sec. A + B
14266 Nov. 24, 1976	"			Oliver G.	Otis W. Lewis et al	1046	830		Lot 7 Good St. Sec. A
14497 Nov. 26, 1976	"			Jarvis, Sr.	William D. Poe, et al	1046	908	5.51	Gen. S. L. Hwy. 414 Dr.
15293 Dec. 6, 1976	"			P. et al. Demetrius	Nuter, Sr.	1047	344		Int. pt. Lot 15 Catalina
16285 Dec. 16, 1976	"			Jarvis, Sr. Eddie	County of Greenville	1047	977		Strip Sugarloaf Bluff
16798 Dec. 22, 1976	"			Jerry + Donald Ray et al	Betty Jo Wilborn et al	1048	299		Int. lot 123 West Dorchester Blvd. "Belle Meade"
"	"			"	" " " et al	1048	299		
17366 Dec. 30, 1976	"			Betty E. Eddie Wilborn	Lawrence W. Wilborn et al	1048	924		Lot 27 pt. lot 26 Co Bethel Church Rd. + Ace Ave. "Old Base Highlands"
"	"			Eddie	" " " et al	1048	924		
18323 Jan. 7, 1977	"			Donnie R. Deborah C.	Deborah R. Cooley	1049	309		Lot Beach Springs Rd.

DIRECT or GRANTOR Index to Deeds — Greenville County, S. C.

3
(E)

REG. U. S. PAT OFFICE *Chester McCorkle* County Indexes Since 1888 An Identifying Trade Mark

Open at Proper Tab according to First Letter or Letters of Name and refer to Buff Sub-Index sheet for page reference.

COTT FAMILY NAME INDEX No. 75 © 1949
MADE BY THE COTT INDEX COMPANY, COLUMBUS, OHIO
SOLD BY WALKER, EVANS & COGSWELL CO., CHARLESTON, S.C.

FILE NUMBER	DATE OF RECORD	GRANTORS FAMILY NAMES	GIVEN NAMES ABCDEFGHIJ	GIVEN NAMES JKLMNO	GIVEN NAMES PQRSTUVWXYZ	GRANTEES	BOOK	PAGE	No. of Acres	BRIEF DESCRIPTION, LOCATION, ETC. (Not Warranted)
	19108	Wilson		Melba B		A. C. Wilson	1049	828		See also lot 3 Greenville Tp. lot 1 Marion Rd. + Parker
	Jan. 18, 1917 19591	Wilson	12-18-81 #14353		<i>cancelled 8/13/75-1910</i> James H. Hall <i>James S. Landon</i>	James H. Hall et al.	1050	61		Real Property Agreement See C also Bnt. in Alley Pt. lots 37 + 39 Wilton St. Spartan Tp.
	Jan. 25, 1917 20015	"			(now Maryland Wilson Shuttles)	Michael H. Watts	1050	301		lot Bunscombe Rd. Chick near Marietta
	Jan. 31, 1917 20423	"		Elmer S.		Ethel Campbell Vaughn	1050	501		Dec. Jugalos Bluff
	Feb. 3, 1917 20971	"		James, Inc.		James J. Douglas et al.	1050	782	3	Chick Springs near Taylor lot 60 Kirby Court Sec 3 Greasy Mt. Tp.
	Feb. 9, 1917 21296	"		Elmer S.		Jesse Doyle Green et al.	1050	944		lot East Lake Shore Dr Monaghan
	Feb. 14, 1917 21697	"		Kate B.		Williams W. Lord	1051	117		lot 96 (14) Sec. II
	Feb. 16, 1917 21898	"		Mary J. et al.		Sarah A. Isicks	1051	291		Dec. O'Neal 2p
	Feb. 18, 1917 22093	"		Carolyn		Williams Carl Walker	1051	404	38.95	Agreement - Jugalos Bluff Restrictions - for Restroom see deed bk. 1045 pg. 50 Bluff (a 20)
	Feb. 22, 1917 24878	"		James, Inc.		—	1053	126		Dec. Cid-de-see of Jugalos Tp.
	Mar. 21, 1917 27188	"		James, Inc.		Allen D. Smith	1054	449	4.77	Pt. lot 55 Parker N. Greenville
	Apr. 11, 1917 28643	"		now Margaret W. Pitts Margaret W.		Thurman Manley Jr. et al.	1055	274		lot 13 Patton Dr "Oak-crest" Sec. I
	Apr. 25, 1917 29568	"		by master Frank P. McFarlan, Jr. Kirby, Jr.		Sec of Housing + Urban	1055	792		lot 36 Sempleswood Dr
	May 2, 1917 29744	"				Woodrow T. Odessa B. Wilson	1055	904		
	May 3, 1917	"								

- OVER -

DIRECT or GRANTOR Index to Deeds - Greenville County, S. C.

(8)

REG. U. S. PAT OFFICE *Chas McCott* County Indexes Since 1888 An Identifying Trade Mark

Open at Proper Tab according to First Letter or Letters of Name and refer to Buff Sub-Index sheet for page reference.

COTT FAMILY NAME INDEX No. 75 © 1949 MADE BY THE COTT INDEX COMPANY, COLUMBUS, OHIO SOLD BY WALKER, EVANS & COGSWELL CO., CHARLESTON, S.C.

FILE NUMBER	GRANTORS FAMILY NAMES	GIVEN NAMES ABCDEFGH	GIVEN NAMES IJKLMNO	GIVEN NAMES PQRSTUWXYZ	GRANTEES	BOOK	PAGE	No. of Acres	BRIEF DESCRIPTION, LOCATION, ETC. (Not Warranted)
30963 May 16, 1977	Wilson			<i>et al</i> Roy F. <i>et al</i> Virginia	<i>et al</i> Paul M. Compton "	1056	608		lot 167 & pt. lot 170 Westcliffe Way "Westcliffe"
31185 May 17, 1977	"	Elmer S.			<i>et al</i> Samuel Edward Mathis	1056	608		1000 land apt. Chick Sps. E. pt. lot 51 Blaine Ave
31186 May 17, 1977	"	Elmer S.			<i>et al</i> Robert E. Herder, Jr.	1056	727		21 Woodland apt. Chick Sps. E. pt. lot 2 Wood St. also lot
32400 May 16, 1977	"	Oris Ann		<i>et al</i> Thomas J.	<i>et al</i> Jack C. Durham	1057	337	5	main apt. in 100 North Harrison Bridge Rd
32662 May 30, 1977	"	Oris Ann		<i>et al</i> Thomas J.	<i>et al</i> James L. Presley	1057	483	3	Fairview 10 100 Peedy River
32934 May 31, 1977	"	Mary I. & P. O. W. Wilson Henderson		<i>et al</i> H. Baxter Carpenter, Jr.	<i>et al</i> H. Baxter Carpenter, Jr.	1057	639		Club Est. Lot 21, Douglas Dr "Bentley"
33957 June 8, 1977	"	William U.		<i>et al</i> William A. Vaughn	<i>et al</i> William A. Vaughn	1058	210		Monaghan Mills also pt. lots 38 + 39 Francis St. Etc. pt. lots 8, 9, 10 + 11 Parker Rd. (Monaghan Rd)
34301 June 13, 1977	"	Michael		<i>et al</i> Larry Keith Meeks	<i>et al</i> Larry Keith Meeks	1058	344		Lot 57, Los. Manchester Dr. + Archdale Dr. "Montclair"
34599 June 14, 1977	"	Linda R. <i>et al</i>			" "	1058	344		Sec. 17 near Marietta
35071 June 17, 1977	"	James, Anne of Greenville County Tax Collectors, George J. Miller		<i>et al</i> Elizabeth Louise, Est.	<i>et al</i> Donald R. Mackeod	1058	343	2.11	100 Douglas Bluff
210 July 1, 1977	"			<i>et al</i> Joseph Butler Stevens	<i>et al</i> Joseph Butler Stevens	1058	817		lot 11, Mount St.
203 July 4, 1977	"	Donald		<i>et al</i> Robert D. Jr. R.D. Wilson	<i>et al</i> Robert D. Jr. R.D. Wilson	1059	771		my part, 8 pt. lot 67 Fair St.
652 July 7, 1977	"	Laurance		<i>et al</i> Randall J. Stahl	<i>et al</i> Randall J. Stahl	1059	816		lot 17 Emma St. Augusta Rd. "Rancho"
661 July 11, 1977	"			<i>et al</i> Effie J. Littlejohn	<i>et al</i> Effie J. Littlejohn	1060	86		lot 2 + 9, Beck St. "Balden Strip" St. Ann.
				<i>et al</i> Robert L. Robert Wayne Barrett	<i>et al</i> Robert Wayne Barrett	1060	255		lot 25, Welch Cir

DIRECT or GRANTOR Index to Deeds — Greenville County, S. C.

3
(7)

REG. U. S. PAT. OFFICE *Chas McCott* County Indexes Since 1888 An Identifying Trade Mark

Open at Proper Tab according to First Letter or Letters of Name and refer to Buff Sub-Index sheet for page reference.

COTT FAMILY NAME INDEX No. 75 © 1949
MADE BY THE COTT INDEX COMPANY, COLUMBUS, OHIO
SOLD BY WALKER, EVANS & COGSWELL CO., CHARLESTON, S.C.

FILE NUMBER	DATE OF RECORD	GRANTORS FAMILY NAMES	GIVEN NAMES ABCDEFGHIJ	GIVEN NAMES KLMNO	GIVEN NAMES PQRSTUVWXYZ	GRANTEES	BOOK	PAGE	No. of Acres	BRIEF DESCRIPTION, LOCATION, ETC. (Not Warranted)
999	July 11, 1977	Wilson	Deward	*	Ruth E.	Lyn M. Kelley <i>etal</i>	1060	282	0.74	Acc. Lakeside Rd.
1006	July 11, 1977	"	"	S	Mildred	Robert J. <i>etal</i>	1060	283		Option of First Refusal "Colonial Hills" Sec III
1327	July 13, 1977	"	John M.			Danny K. Burdette <i>etal</i>	1060	503		Lot 125 Woodhigh Dr.
1675	July 15, 1977	"				Robert W. Arthur B. Dixon, <i>etal</i>	1060	689		Lot 30 Blue Ridge Dr.
1681	July 15, 1977	"	Corinne C.			William P. Crossland, Jr.	1060	657		Lot 10 Argonne Dr.
5053	Aug. 15, 1977	"			Lena V.	Danny W. Wilson	1062	547	5.4 ac	Lot 4 Cannon Rd. Rd. Pinnacle Lake Dr. Sect
7405	Sept. 2, 1977	"			Alvin B. & Wanda F.	Blunda R. Suttles	1064	169		Lot 104 Pt. lot 9 unnamed Hwy. Check S Pop JP.
9255	Sept. 22, 1977	"	Charles B	*	Steven A	Pauline L. Wilson <i>etal</i>	1065	267		Smt. Lot 10, G'ville, SP to Crypt #25 Last August Garden Sect
10046	Sept. 29, 1977	"	Corine A.			William J. Wilson	1065	824		Cemetery Sect Int. Unit 23 "Riversdale"
10044	Sept. 29, 1977	"	Corine A.			William J. Wilson	1065	826		Smt. lot 98 Bentell Rd. of Bentell Rd. "Riversdale"
10343	Sept. 29, 1977	"	Corine A.			William J. Wilson	1065	827		Smt. lot 99 Cor. Riversdale Dr. "Jugalos Bluff"
10365	Sept. 30, 1977	"	Farms, Inc.			_____	1065	964		Amendment to Protective Covenants Chick Springs Sp.
10175	Sept. 30, 1977	"			Mary F. & Roger D.	Jerry D. Wofford, <i>etal</i>	1065	893		Lot 50 Clark Ave. Brookhaven
10340	Sept. 30, 1977	"			R.D.	Bobby J. Vest, <i>etal</i>	1065	956		Pt. lot 67 Mill Street see Rem St. 1046 page 908
10272	Sept. 30, 1977	Wilson	Farms, Inc.			William M. Lee, Jr. <i>etal</i>	1065	979	5.51	Acres S.C. Hwy. 414 - for Big Hills" Sec III
11387	Oct. 11, 1977	"	Carl D.	*	Sharon E.	Michael Fred Goodling, <i>etal</i>	1066	584		Lot 155 Ardmore Dr. "Colonial"

DIRECT or GRANTOR Index to Deeds — Greenville County, S. C.

3

(7) REG. U. S. PAT. OFFICE *Chas McCott* County Indexes Since 1888 An Identifying Trade Mark

Open at Proper Tab according to First Letter or Letters of Name and refer to Buff Sub-Index sheet for page reference.

COTT FAMILY NAME INDEX No. 75 © 1949
MADE BY THE COTT INDEX COMPANY, COLUMBUS, OHIO
SOLD BY WALKER, EVANS & COGSWELL CO., CHARLESTON, S.C.

FILE NUMBER DATE OF RECORD	GRANTORS FAMILY NAMES	GIVEN NAMES ABCDEFGH	GIVEN NAMES IJKLMNO	GIVEN NAMES PQRSTUVWXYZ	GRANTEES	BOOK	PAGE	No. of Acres	BRIEF DESCRIPTION, LOCATION, ETC. (Not Warranted)
11806 Oct. 14, 1977	Wilson		A. James		William G. Sawson	1066	772		"Greenfields" Sec. 1 v. 1, Sanct 10. Lot 36 S. Fairfield Rd.
12435 Oct. 20, 1977	"		John H.		Charles McKeel et al	1067	109		Sec II Piedmont Lot 167 Piedmont mfg. Co.
13021 Oct. 27, 1977	"	Cecil S.			James L. Bivings et al	1067	399		"Cardinal Park" Lot 6 Co. Lee Rd & Tiffany Dr.
13300 Oct. 28, 1977	"	Farms, Inc.			Charles N. Collins et al	1067	523	4.02	Acres S.C. Hwy # 414
13400 Oct. 31, 1977	"		Mrs. Kate B.		Kathryn W. Lard Lovette	1067	644		Lots 3, 1, 4 + pt. lot 2 Cannon St. E. Arlington Ave. + Linn St.
"	"				"	1067	644		Brew, Chick Springs Sp. Sants Sp. quit claim deed Lot 66 Bluff Dr. Kennedy Park
13804 Nov. 2, 1977	"			Shirley J. Secretary of Housing & Urban Development	Secretary of Housing & Urban Development	1067	818		
13804 Nov. 2, 1977	"	by Frank P. McLawan, Jr. Master		Thomas Earl Secretary of Housing & Urban Dev.	Secretary of Housing & Urban Dev.	1067	822		Lot 66 Bluff Dr. Kennedy Park Gantt Sp.
"	"			Shirley J. et al	"	1067	822		
14391 Nov. 8, 1977	"	Cancelled Dannie S. Lankford P.M.C.	9-26-79 # 10447	Shirley J. et al	OK 68-891				
15741 Nov. 21, 1977	"	By Frank P. McLawan, Jr. Master			Fid. Fid. St. L. Assn.	1068	170		Real Property Agreement Acres
16279 Nov. 25, 1977	"	Demetrious P.			Leroy Cannon Realty, Inc.	1068	783		Pt. lot 5 Ford Cir. "Enclave"
16330 Nov. 28, 1977	"	Farms, Inc.			Daniel B. Hunt, et al	1069	70		Tract = 8.40 A. Stoney Valley Rd.
"	"		John H.		Lucille J. McHae	1069	128		Lot 167 Sec. II "Piedmont Mfg. Village" Piedmont. For orig. see Dad Bk. 1067, pg. 109
"	"				"	1069	128		Connexions Dad
16643 Nov. 30, 1977	"		Meeks Nellie		Henry S. Wilson, et al	1069	354		Orig. Prop. Regime Unit 18-B Biscuit Creek Cond.
16955 Dec. 2, 1977	"	Jean Bobbie			Sarah W. Thomas	1069	563		New Cut Rd. Sassa Rd. Sat Bramlett Rd. Also Lot 1

DIRECT or GRANTOR Index to Deeds — Greenville County, S. C.

REG. U. S. PAT OFFICE *Chas McCott* County Indexes Since 1888
An Identifying Trade Mark

Open at Proper Tab according to First Letter or Letters of Name and refer to Buff Sub-Index sheet for page reference.

COTT FAMILY NAME INDEX No. 75 © 1949
MADE BY THE COTT INDEX COMPANY, COLUMBUS, OHIO
SOLD BY WALKER, EVANS & COGSWELL CO., CHARLESTON, S.C.

(G)

FILE NUMBER	DATE OF RECORD	GRANTORS FAMILY NAMES	GIVEN NAMES ABCDEFGH	GIVEN NAMES IJKLMNO	GIVEN NAMES PQRSTUVWXYZ	GRANTEES	BOOK	PAGE	No. of Acres	BRIEF DESCRIPTION, LOCATION, ETC. (Not Warranted)
17072	Dec. 2, 1977	Wilson	Estelle H.			Frances H. Wilson	1669	552		Springwood Cemetery - Dec. II Cemetery Deed - sub. Plat 87
17782	Dec. 12, 1977	"	B. et al Mildred			George V. Yeak, et al	1069	998		25 + S.C. Hwy. 11 Plat = 22.5 A. Cor. U.S. Hwy.
18025	Dec. 13, 1977	"	By Master Frank P. McSwain, Jr. Gregory B. et al			Sec. of Housing Urban Dev.	1070	86	}	Pt. Plat 9, Newendale Dr. "Stonewood"
"	"	"	By Master Frank P. McSwain, Jr. Florence et al			" " " "	1070	86		
18267	Dec. 15, 1977	"	By Master A/K/A Sherry Cotton Wilson Frank P. McSwain, Jr.			Association Fed. National Mortgage	1070	219		
18647	Dec. 20, 1977	"	Eather W. James R.			Bonnie W. Madden	1070	478		Plat 7 Eisenhower Ave.
18773	Dec. 21, 1977	"	Jan W. et al			Franklin Baptist Church	1070	537	}	Plat 26 Franklin St. Green
"	"	"	" " "			" " "	1070	537		
18924	Dec. 21, 1977	"	Mildred C. Randall W.			Milford J. Bailey, et al	1070	574		
19178	Dec. 27, 1977	"	(Now known as MGNB Mortgage South, Inc.) G. Douglas & Co.			Milton M. Debacker, Jr.	1070	739		Plat 10 Bryson Hgts. Dec. II "Bellingham" Dec. I sub. Plat 23 Allotford Dr.
19473	Dec. 29, 1977	"	Kenneth by Master Frank P. McSwain, Jr.			Brenda M. Wilson	1070	953	}	Pt. lot 20, also a lot, Wrench Circle "Golden Strip"
20041	Jan. 4, 1978	"	Gregory B. et al by Master Frank P. McSwain, Jr.			MCC Financial Services Inc.	1071	299		
"	"	"	Florence, et al			" " "	1071	299		
20210	Jan. 5, 1978	"			Rosa B.	Marion E. Wilson	1071	404		sub. Plat 2 Hardwick Dr.
20665	Jan. 10, 1978	"	S. & Bernette Carol James			Carol S. Wilson	1071	663		View Npts" also Plw to improve + expand "a Int. Jac. of tract 8" Club Dec. II S'ville
20750	Jan. 11, 1978	"	Deia B. &		Thomas J.	Daniel Edward Rogers	1071	715		Plat 102 Capewood Dr. "Westwood"
19396	Dec. 28, 1977	"	Barbara P. et al				1070	900	}	amended restriction - Stratford Street, sub for orig see deed BK 578 pg 1
"	"	"	Freddie E. et al				1070	900		

DIRECT or GRANTOR Index to Deeds — Greenville County, S. C.

3

(G) REG. U. S. PAT. OFFICE *Chas. McCott* County Indexes Since 1888 An Identifying Trade Mark

Open at Proper Tab according to First Letter or Letters of Name and refer to Buff Sub-Index sheet for page reference.

COTT FAMILY NAME INDEX No. 75 © 1949
MADE BY THE COTT INDEX COMPANY, COLUMBUS, OHIO
SOLD BY WALKER, EVANS & COGSWELL CO., CHARLESTON, S.C.

FILE NUMBER DATE OF RECORD	GRANTORS FAMILY NAMES	GIVEN NAMES ABCDEFGHIJ	GIVEN NAMES KLMNO	GIVEN NAMES PQRSTUVWXYZ	GRANTEES	BOOK	PAGE	No. of Acres	BRIEF DESCRIPTION, LOCATION, ETC. (Not Warranted)
20820 Jan. 12, 1978	Wilson	James, Inc.			etal Joe Albert Russell	1071	762		near Marietta 4 ac. Stamey Valley Rd.
21341 Jan. 18, 1978	"			etal Michael J.	William B. Brigman,	1072	73		} Lot 54 Dail Dr. "Knollwood Hgts." Sec. V
" "	"			etal Linda R.	" "	1072	73		
21678 Jan. 20, 1978	"	Edmer S.			etal Vicky Ronald Hallaway	1072	323		
21738 Jan. 23, 1978	"	Charles H.			etal Van Earl Fillingim, III	1072	352		} Rd. 1 Gish Springs Tp. Lot 14 D. C. Hwy. 2-1366 Unrecorded Lot 594 Red gum Ct. Sec. VI "Westwood" D'ville
" "	"	Deborah E.			" "	1072	352		
22760 Feb. 1, 1978	"	David			etal Michael W. Henderson	1072	941		} Lot 209 Army Ln. "Colonial Hills" Sec. VI
" "	"	Aline J.			" "	1072	941		
22829 Feb. 2, 1978	"			etal Joseph F. & Peggy C.	_____	1073	93		} "Heathwilde" Protective Covenants for Confirmations Affidavit for Public Rd. Petition Dedicated Rd. Right-of-Way
24816 Feb. 22, 1978	"	David, Jr.		etal	Greenville County	1074	85		
24816 Feb. 22, 1978	"	David, Jr.		etal	Greenville County	1074	86		
26778 Mar. 14, 1978	"			Dr. Margaret B. Thomas E.	Marion E. Halliday, et al	1075	248		} Lot 34 + pt. lot 33 Paris Mt. Sq.
26806 Mar. 14, 1978	"	Elsie			Parker Dewey & Fire Ins'd.,	1075	274		
27165 Mar. 16, 1978	"			† Jennie Vernon M.	William J. Martin, et al	1075	418		} Right of Way "Wedgewood" Sec. II Lot 170 Anglemood Dr.
27565 Mar. 20, 1978	"	Jennie			Jimmy Lee Arnold, et al	1075	660		

Next Page

DIRECT or GRANTOR Index to Deeds — Greenville County, S. C.

REG. U. S. PAT. OFFICE *Chas McCott* County Indexes Since 1888 An Identifying Trade Mark

Open at Proper Tab according to First Letter or Letters of Name and refer to Buff Sub-Index sheet for page reference.


COTT FAMILY NAME INDEX No. 75 © 1949
MADE BY THE COTT INDEX COMPANY, COLUMBUS, OHIO
SOLD BY WALKER, EVANS & COGSWELL CO., CHARLESTON, S.C.

(H)

FILE NUMBER DATE OF RECORD	GRANTORS FAMILY NAMES	GIVEN NAMES ABCDEFGHIJ	GIVEN NAMES JKLMNO	GIVEN NAMES PQRSTUVWXYZ	GRANTEES	BOOK	PAGE	No. of Acres	BRIEF DESCRIPTION, LOCATION, ETC. (Not Warranted)
28226 Mar. 27, 1978	Wilson	<i>etal</i> Charles M.			Fid. Fed. S. & L. Assn.	1076	45		Real Prop. Agree.
" "	"	<i>etal</i> Carolyn J.			" " " "	1076	45		
28635 Mar. 30, 1978	"	<i>Donnie S. Tankersley</i> Squire Moore <i>etal</i>	1-30-81	# 21729	Deed BK 1141 pg 826	1076	194		13 Patterson + Lee Sts. Bond for Title Pt. lots 12 +
29079 April 3, 1978	"	<i>conceded</i> Donnie S. Tankersley <i>YMC</i>	11-9-78	# 14590	Sat BK 62-412	1076	194		
29468 Apr. 5, 1978	Wilson			<i>etal</i> Kathleen D.	Southern Bank & Trust Co.	1076	472		Real Prop. Agree.
29664 Apr. 7, 1978	Wilson			J. E.	J. Bryan Little, Jr <i>etal</i>	1076	600		Lot 38 Fairview Ave. "Alta Vista"
29666 Apr. 7, 1978	Wilson			J. J.	J. W. Burress, Inc.	1076	728		Right-of-Way
30385 Apr. 14, 1978	Wilson	<i>etal</i> Don Franklin			J. W. Burress, Inc.	1076	723		Right-of-Way
" "	"	<i>etal</i> Helen Shanon			Joe W. Carroll	1077	115	14.6	Acs. Pelham Rd. Chick Pgs. 74
30534 Apr. 14, 1978	Wilson			<i>etal</i> Kathleen D.	" " "	1077	115		
31566 Apr. 25, 1978	Wilson	<i>conceded</i> Donnie S. Tankersley <i>YMC</i>	1-5-87	# 28309	Dyble J. King Lot 81. 99-367	1077	767		Real Prop. Agree.
" "	"	<i>conceded</i> Donnie S. Tankersley <i>YMC</i>	1-5-87	# 28309	Fid. Fed. S. & L. Assn. Lot 81. 99-367	1077	767		
32013 Apr. 28, 1978	Wilson	<i>Mrs.</i> Cleveland B. + Martha E. (Formerly Betty W. Smith)			James B. Ealy	1078	5		"Marshall Forest" Pt. lots 7 + 8 Riverside Dr.
32273 May 1, 1978	Wilson	Betty W.			M. Alan Harder <i>etal</i>	1078	197		Lot 171 Trent Dr. "Avin Park"
32757 May 3, 1978	Wilson	<i>conceded</i> Donnie S. Tankersley <i>YMC</i>	-13-79	#	36922 Sat BK 67-302	1078	549		Real Prop. Agree.
34772 May 22, 1978	Wilson			James D.	Green Fed. S. & L. Assn. Ernest C. Conley <i>etal</i>	1079	623		Lot Pennington Rd. P. Real

DIRECT or GRANTOR Index to Deeds — Greenville County, S. C.

(H) REG. U. S. PAT. OFFICE *Chas. McClellan* County Indexes Since 1888 An Identifying Trade Mark

 Open at Proper Tab according to First Letter or Letters of Name and refer to Buff Sub-Index sheet for page reference.

COTT FAMILY NAME INDEX No. 75 © 1949
MADE BY THE COTT INDEX COMPANY, COLUMBUS, OHIO
SOLD BY WALKER, EVANS & COGSWELL CO., CHARLESTON, S.C.

FILE NUMBER DATE OF RECORD	GRANTORS FAMILY NAMES	GIVEN NAMES ABCDEFGHIJ	GIVEN NAMES KLMNOP	GIVEN NAMES QRSTUVWXYZ	GRANTEES	BOOK	PAGE	No. of Acres	BRIEF DESCRIPTION, LOCATION, ETC. (Not Warranted)
35133 May 25, 1978	Wilson	Edgar Joe			James Hinkle	1079	800		20 ft R/W. For Orig see Deed Bk 1027-pg 821 Corrective Deed Lot 5 = 0.47 Acs., also
35786 May 31, 1978	"	Rarey Fielding, Jr.	et al		Harry E. Schoellkopf, et al	1080	114		Lot 5 Ayrshire Dr. "Spring Forest" Sec. II
" "	"	Elizabeth J.	et al		" " "	1080	114		
36001 June 1, 1978	"			Walter W. et al	Loree Vaughn	1080	251		Lot 34 Hood St. Oak Hill Secs. A + B
" "	"			Ruby E. et al	" "	1080	251		
36862 June 8, 1978	"	Dave			Earl S. Wilson et al	1080	740		Lot Chick Springs Tp. Giville Tp. Lot 23 Jackson St. also lot 24 "Westcliffe Sec II" Lot 51 part lot 50 Sunderland Dr.
37432 June 13, 1978	"		Kathleen D. et al		Pine Forest Ventures of the U. S. a N.Y. Corp.	1081	151		
38991 June 27, 1978	Wilson	Harold Joe +	June B. et al		Equitable Life Assurance Society	1082	4		
226 July 5, 1978	Wilson		Michael T. et al		Charles W. Finley, et al	1082	454		Lot 19 "Riverside" Blk 7.
" "	"		June B. et al		" " "	1082	454		
906 July 11, 1978	"		Marvin E. + Rosa J.		James C. Clayton	1082	877		Lot 1 Sulphur Springs Dr. + Willpot Dr. Snow Racine Ct. Riversdale Acres. see Orig deed see deed Bk 818 pg. 444
" "	"		" "		" "	1082	877		
" "	"		" "		" "	1082	877		
1852 July 18, 1978	"	Douglas M. et al			Crescent Properties, a pt.	1083	377		Partnership Agreement
2061 July 20, 1978	Wilson	Douglas M.			Robert E. Harnon, et al	1083	505		Ardmore Dr. Sec. III "Colonial Hills" Lot 18 Cor. Greighton St. +

- over -

DIRECT or GRANTOR Index to Deeds — Greenville County, S. C.

(C) REG. U. S. PAT OFFICE *ChemMott* County Indexes Since 1888 An Identifying Trade Mark

Open at Proper Tab according to First Letter or Letters of Name and refer to Buff Sub-Index sheet for page reference.

COTT FAMILY NAME INDEX No. 75 © 1949
MADE BY THE COTT INDEX COMPANY, COLUMBUS, OHIO
SOLD BY WALKER, EVANS & COGSWELL CO., CHARLESTON, S.C.

FILE NUMBER DATE OF RECORD	GRANTORS FAMILY NAMES	GIVEN NAMES ABCDEFGHIJ	GIVEN NAMES JKLMNO	GIVEN NAMES PQRSTUVWXYZ	GRANTEES	BOOK	PAGE	No. of Acres	BRIEF DESCRIPTION, LOCATION, ETC. (Not Warranted)
8740 Sept. 18, 1978	Wilson	Elmer D.			Wallace A. Riddle, et al	1087	984		Sp. Driv Lot 3 Belton St. Chick Springs
9672 Sept. 26, 1978	"	By atty-in-hast Norma Jean Wilson Ramon D.			Floyd J. Robinson, et al	1088	605		Lot 141 Ardmore Dr. "Colonial Hills" Sec. III
"	"	att'y-in-hast for Ramon D. Wilson Norma Jean, Indiv. +			" " "	1088	605		
9862 Sept. 27, 1978	Wilson			Steve	William C. Poole, et al	1088	720		Marietta Lot 13 Incline St. "Midway Green" 1085-pg 556
10049 Sept. 28, 1978	Wilson	Elmer D.			Elmer & Wilson, et al	1088	811		Lot Elcom Drive - for Orig see Deed Bk
11283 Oct. 9, 1978	Wilson	Doris B. +		Thomas J.	Fredrick Willis Rector, et al	1089	565		Contract for Deed Sp. Dr.
11525 Oct. 11, 1978	Wilson	Elmer D.			Richard L. Hawkins, et al	1089	746		Lot 2 Belton St. Green Chick "Oak Meadows" Butler Sp.
11723 Oct. 13, 1978	Wilson	Holcomb et al Elycia M.			Jaime Echenerrri, et al	1089	845		Int. Lot 4 = 5.00 acs, also int in rd. "Oak Meadows" Butler Sp.
11722 Oct. 13, 1978	Wilson	Holcomb et al Elycia M.			Daniel C. Merle, et al	1089	850		Int. Lot 11 = 5.40 acs, also int in rd. "Oak Meadows" Butler Sp.
11721 Oct. 13, 1978	Wilson	Holcomb et al Elycia M.			George B. Pepper, et al	1089	855		Int. Lot 12 = 5.30 acs, also int in rd. 5.03 acs, also int in rd. "Oak Meadows, Butler Sp.
11720 Oct. 13, 1978	Wilson	Holcomb et al Elycia M.			Jack A. Burgess, Jr. et al	1089	860		Int. Lot 1 = 2.94 acs, 5 = 1.12 acs + 8 = "Oak Meadows" Butler Sp.
11719 Oct. 13, 1978	Wilson	Holcomb et al Elycia M.			Clayton S. Aldehol, et al	1089	865		Int. Lot 13 = 5.20 acs, also int in rd, also int in rd. "Oak Meadows" Butler Sp.
11718 Oct. 13, 1978	Wilson	Holcomb et al Elycia M.			Robert W. George	1089	870		Int. Lots 16 = 5.02 acs + Lot 17 = 5.02 acs in rd. "Oak Meadows" Butler Sp.
11726 Oct. 13, 1978	Wilson	Holcomb et al Elycia M.			Fred M. Martin, et al	1089	893		Int. Lots 9 = 5.70 acs + 10 = 5.70 acs, also int "Oak Meadows" Butler Sp.
11725 Oct. 13, 1978	Wilson	Holcomb et al Elycia M.			Alfredo Pineda, et al	1089	898		Int. Lot 6 = 5.02 acs, also int in rd, in rd. "Oak Meadows" Butler Sp.
11724 Oct. 13, 1978	Wilson	Holcomb et al Elycia M.			Phillip H. Reemes, et al	1089	903		Int. Lot 3 = 5.00 acs + Lot 7 = 5.04 acs, also int.

DIRECT or GRANTOR Index to Deeds — Greenville County, S. C.

Open at Proper Tab according to First Letter or Letters of Name and refer to Buff Sub-Index sheet for page reference.

KEYS PRINTING CO., GREENVILLE, S. C.

(9)

FILE NUMBER DATE OF RECORD	GRANTORS FAMILY NAMES	GIVEN NAMES ABCDEFGHIJ	GIVEN NAMES KLMNO	GIVEN NAMES PQRSTUVWXYZ	GRANTEES	BOOK	PAGE	No. of Acres	BRIEF DESCRIPTION, LOCATION, ETC. (Not Warranted)
11717 Oct. 13, 1978	Wilson	Holcomb et al Elyza M.			David R. Martin, et al	1089	908	}	Dist. lot 2 = 3.05 acs, lot 14 = 5.20 acs, lot 15 = 5.02 acs + lot 18 = 5.02 acs, also int. in rd. "Oak Meadows" Butler Tp.
" "	"	"			" "	1089	908		
12765 Oct. 24, 1978	Wilson			Batterfield Sara	Parker Sewers Fire Sudd.	1090	504		Right of Way (253-1-4)
13253 Oct. 27, 1978	Wilson	Christina et al		Roger Dale	Clarence W. English, Jr. et al	1090	697		Lot 8 Clearview Cir. "Clearview Acres"
15713 Nov. 29, 1978	Wilson		et al Kathleen A.		Jane Kelly, Chandler, et al	1092	301		Lot 6 Elizabeth St "North Hills"
16124 Nov. 24, 1978	Wilson	George E. Jr. et al		Willette M.	Duke Power Company	1092	538		Right of Way
16600 Nov. 29, 1978	Wilson	Donald J. et al			Michael L. Turner, et al	1092	746	}	Lot 72 Barclay Dr. "Sunny Slopes" Sec I
" "	"	Carolyn E. et al			" "	1092	746		
16501 Nov. 29, 1978	Wilson	Claude Billy et al			Cecil Glenn Lester, et al	1092	724		Homesites" Chick Spgs Tp. Lot 108 Broad Vista Blvd. "Super Hwy"
17056 Dec. 4, 1978	Wilson		et al Morgan J.		Fid. Fed. S + S. Assn.	1093	130	}	Real Prop. Agree.
" "	"		et al Mary P.		" " " "	1093	130		
17461 Dec. 8, 1978	Wilson	Earl Vance et al			Edward Roy Brewer, et al	1093	470	}	Lot 22 Claxton Dr "Farmington Acres"
" "	"	Hail P. et al			" "	1093	470		
19013 Dec. 22, 1978	Wilson	George C. et al			Carlan S. Hawkins	1094	284		Lot Lloyd St.
20147 Jan 8, 1979	Wilson	George S. Insley et al	8-17-77	# 8320	Fid. Fed. S + S. Assn.	1095	21		Real Prop. Agree. Lot 3 Chick Springs Tp. Green
20286 Jan 9, 1979	Wilson	Dan W. et al			D. Allen West	1095	53		Dist. Lot 29 + 30 Mt. View Ave. Also

DIRECT or GRANTOR Index to Deeds — Greenville County, S. C.

(9)

Open at Proper Tab according to First Letter or Letters of Name and refer to Buff Sub-Index sheet for page reference.

KEYS PRINTING CO., GREENVILLE, S. C.

FILE NUMBER DATE OF RECORD	GRANTORS FAMILY NAMES	GIVEN NAMES ABCDEFGHIH	GIVEN NAMES IJKLMNO	GIVEN NAMES PQRSTUVWXYZ	GRANTEES	BOOK	PAGE	No. of Acres	BRIEF DESCRIPTION, LOCATION, ETC. (Not Warranted)
26287 Jan. 9, 1979	Wilson	etal Dan W.			D. Allen West	1095	54		shd. Lot 8 Beverly Ln. (Wood St.) + Lot 9 cor. Beverly Ln. + Oakland Ave. Chick Springs Tp. Creek
" "	"	"			" " "	1095	54		Mfg. Co. Green Lot 11 Franklin St. (Ave.) McCall
20848 Jan. 15, 1979	"	Faye, et al			Carolyn L. Norris	1095	341		shd. Lot 9 O'Neal Tp.
20769 Jan. 15, 1979	"	"	Judy G.		Joel S. Wilson	1095	317		1 Acre Paris Mt. Tp.
21323 Jan. 18, 1979	"	"	etal Judy		Richard Mark Ferguson	1095	595		(quit claim deed) Lot 14 Massy Mt. Tp. Acres
21652 Jan. 23, 1979	"	Charles H.		etal Van Stephens	Shelton Rimer	1095	857		Set Filestone Dr. "Magnolia Harrison Bridge Road Contract for Deed - 14.4 Acs. "
23127 Feb. 8, 1979	"	"		Jr. Thomas J.	John K. Chapman, et al	1096	674		For orig. see Deed Bk. 1065 Pg. 624 Set 62 Bedford Ln. "Aron Park"
23625 Feb. 14, 1979	"	Doris B.	+		John M. Ambielle, et al	1096	910		Corrective Deed
25259 Mar. 5, 1979	"	etal Douglas M.			Creative shuntors	1097	789		Set 3+4 Elcon Dr. Green
25570 Mar. 7, 1979	"	Elmer S.			Elmer S. Wilson, Inc. of Hillie No. 2	1097	923		1.2 Acs. White Horse Rd. Jones "
26430 Mar. 15, 1979	"	G. Douglas, Inc.			Ryan's Family Steak House	1098	492		Set 17 Thornwood Drive, "Thornwood
27541 Mar. 26, 1979	"	Willie M.			Richard Dale Becker, et al	1099	237		Right-of-way (WG 10.7-1-29 Paris Mt. Cassin Head Over Co. Sec. B Set (1.86 Acs + 1.33 Acs.) Altamont Rd.
27702 Mar. 27, 1979	"	"	Nettie L. + Robert F.		Western Carolina Regional Sewer Util.	1099	360		Quit Claim Deed - Int. Pt. lot 6
28040 Mar. 30, 1979	"	etal Douglas M.			Swaine M. Sullivan	1099	602		Pt. lot 1 Elcon Drive
28268 Apr. 2, 1979	"	"	James H.		Wade H. Greene, Jr.	1099	647		
28311 Apr. 2, 1979	"	Elmer S., Inc.			Stanley G. Holtzclaw	1099	704		

DIRECT or GRANTOR Index to Deeds — Greenville County, S. C.

☞ Open at Proper Tab according to First Letter or Letters of Name and refer to Buff Sub-Index sheet for page reference.

KEYS PRINTING CO., GREENVILLE, S. C.

(K)

FILE NUMBER DATE OF RECORD	GRANTORS FAMILY NAMES	GIVEN NAMES ABCDEFGH	GIVEN NAMES IJKLMNO	GIVEN NAMES PQRSTUVWXYZ	GRANTEES	BOOK	PAGE	No. of Acres	BRIEF DESCRIPTION, LOCATION, ETC. (Not Warranted)
28310 Apr. 2, 1979 29457	Wilson	Elmer S., Jr.			Don R. McLeod, et al	1099	705		Lot 1 Chish. Spgs. Tp. "Grand View Hill"
Apr. 11, 1979 29679	"	Doris S.			Roy Preston Childs, et al	1100	288		Part lots 36 + 37 Arrowhead Rd. Fairview Rd.) Chick Springs Tp. Also 27 ac.
Apr. 12, 1979 29911	"		M.	Margaret	Robert A. Jimmy Lamar Johnson et al	1100	402	2.67	Ac. Old Chick Springs Rd. (Now
Apr. 16, 1979 30102	"	Bouman			Clarence Anthony George	1100	562	17.28	Acres. McMahan Rd. Easts.
Apr. 17, 1979 31150	"			James R.	Cristina Wilson	1100	663		Int. Lot 54 Sec. I "Coachman Acres" Sec. II
Apr. 25, 1979 32146	"			R. D. Northcutt	Duane E. Slack, et al	1101	214		Lot 7 Manassas Dr. "Farmington
May 4, 1979 "	"			Pamela	J. C. Black	1101	774		Int. pt. tract 10C (.74 ac.) Country Rd. Chick Springs Tp. also
" 32625	"			"	"	1101	774		Tract 10 - 4.73 ac. "Rockvale" Sec. II Dentt Tp.
May 8, 1979 34249	"	Douglas M.			Brenda Ann Julian	1102	8		Lot 182 Cor. Helen Dr. + Dumont Ave. Terrace
May 22, 1979 34875	"			Marsha D. + Nalcomb, et al	Richard M. Benjamin Jerry Nalcomb et al	1103	56		Lot 53 Greenwood Dr. "Peachtree Attorney
May 28, 1979 35495	"	Elsie M.			Margaret B. Nalcomb	1103	472		limited irrevocable Power of Chick Springs Tp.
June 1, 1979 37106	"	David H. + Martha C.			Marie B. Black, et al	1103	844		Lot 69 Dexter Dr. "Drexel Terrace"
June 14, 1979 "	"	Darryl W., et al			Albert H. Fuiss, et al	1104	769		Lot 282 Denenger Rd. "Denenger Place" Sec. VIII
" 37107	"	Brenda B., et al			"	1104	769		
June 14, 1979 37315	"			Will	Donnie W. McTee	1104	773		(Keyward St.) + Grand Point (Monsieur Ave.) Brille Tp. Lot 114 + pl. lot 115 Verner Spgs. St.
June 15, 1979 "	"	Doris B.		Thos. J.	Thomas Edward Davis	1104	890	5.41	Ac. Harrison Bridge Rd.

DIRECT or GRANTOR Index to Deeds — Greenville County, S. C.

3

(K)

Open at Proper Tab according to First Letter or Letters of Name and refer to Buff Sub-Index sheet for page reference.

KEYS PRINTING CO., GREENVILLE, S. C.

FILE NUMBER DATE OF RECORD	GRANTORS FAMILY NAMES	GIVEN NAMES ABCDEFGH	GIVEN NAMES IJKLMNO	GIVEN NAMES PQRSTUVWXYZ	GRANTEES	BOOK	PAGE	No. of Acres	BRIEF DESCRIPTION, LOCATION, ETC. (Not Warranted)
37322 June 15, 1979	Wilson	Addie Belle	+	Thomas F.	^{et al} Refused Henry Owens, Jr.	1104	913		"Forest" Lot 235 Scarlett St. "Sherwood
37702 June 20, 1979	"	Darryl W.			Robert L. DuBose, et al	1105	148		Strip
"	"	Brenda K.			" "	1105	148		
39020 June 29, 1979	"	^{et al} Charles A. II			Douglas A. Nelson	1105	783		
"	"	^{et al} Elizabeth R.			" "	1105	783		Lot 37 Engel St. "Oakland Terrace" Sec. II
38962 June 29, 1979	"	by Trustee Frank P. McIsaac, Jr.		(a minor) Robin M.	^{et al} John Anthony Francioni Williams J. Black	1105	752		Lot 3 Lion Club Rd.
38859 June 29, 1979	"	David H. + Martha G.			Marie B. Black or	1105	718		Lot 69 Dexter Dr. "Drexel Terrace" Chick Springs Tp. For orig. see Deed Bk. 1103 Pg. 844
"	"	"			" "	1105	718		
443 July 5, 1979	"			William J.	Metrogaiten Sewer Subd	1106	229		Right of Way (P8-1-59) Springs Rd.) Chick Springs Tp.
1795 July 17, 1979	"			^{et al} Margaret M.	James P. Mulligan, et al	1106	839		Lot 4 Fairview Rd. (Old Chick Rd.) Chick Springs Tp.
1794 July 17, 1979	"			Margaret M.	James P. Mulligan, et al	1106	840		Lot 3 Fairview Rd. (Old Chick Spgs.)
2192 July 19, 1979	"			^{et al} James G. Jr.	John T. Kelly, et al	1107	64		Lot 24 Eastbourne Rd. "Westcliffe"
"	"			^{et al} Judy J.	" "	1107	64		
2879 July 26, 1979	"	^{et al} Freddie E.			Charles H. Brown, et al	1107	825	0.27	Acres Kensington Rd. "Stratford Forest"
"	"	^{et al} Barbara P.			" "	1107	825		
3234 July 27, 1979	"	G. Deborah		Marvin H. Jr.	Eleanor Rotunda, et al	1108	60		"Kingwood" Lots 20 + 21 Kingwood Circle

DIRECT or GRANTOR Index to Deeds — Greenville County, S. C.

(L)

Open at Proper Tab according to First Letter or Letters of Name and refer to Buff Sub-Index sheet for page reference.

KEYS PRINTING CO., GREENVILLE, S. C.

FILE NUMBER	GRANTORS FAMILY NAMES	GIVEN NAMES ABCDEFGH	GIVEN NAMES IJKLMNO	GIVEN NAMES PQRSTUVWXYZ	GRANTEES	BOOK	PAGE	No. of Acres	BRIEF DESCRIPTION, LOCATION, ETC. (Not Warranted)
DATE OF RECORD									
4153 Aug. 3, 1979	Wilson	Elmer S., Inc.			Marion D. Waters, et al	1108	565		Lot 3 Eilcon Dr.
4892 Aug. 14, 1979	"			et al Richard W.	Thomas C. Petras, et al	1109	33		"Woodfields, Inc." Part 4 of. Lot 138 Piney Woods Lane
4989 Aug. 10, 1979	"	Charles B.	+	m. Rebecca	Norman Grant Dignam, et al	1109	108		Heathwood Dr. "Heathwood" Lot 14 Cor. Bedford Dr. + E.
5292 Aug. 14, 1979	"			Inan K.	Betty J. Wilson	1109	333		Enterprise Inc. Int. 1.74 Acres Ikes Rd. Franklin Way "Oakland Hgts."
8811 Sept. 13, 1979	"	Elizabeth D.			John C. Wilson, et al	1111	451		Lot 29 Choice St. (Campus)
9542 Sept. 19, 1979	"			John H. et al	Greenville County	1111	892		Affidavit
10299 Sept. 26, 1979	"	Formerly Mary J. Jennings		Mary J.	H. Baxter Carpenter, Jr. et al	1112	252		Corrected Deed Lot 31 Douglas Dr. "Country"
10566 Sept. 27, 1979	"	Charles S.			Deleable of Billie : In	1112	423		Right of way Easement Sp. Green
11064 Oct. 1, 1979	"	et al Dan W.			Jimmy B. Minyard	1112	744		Lot W. Pinnett St. Chick Springs
11282 Oct. 3, 1979	"			Judy, et al	Richard Mark Ferguson, et al	1112	899		Right of way
11467 Oct. 4, 1979	"	Doris B.	+	Jr., O. D. Thomas J.	Thomas W. Bridges	1112	980	4.6	Acc. Harrison Bridge Rd.
12302 Oct. 11, 1979	"	et al Claude J.			Jeffrey M. Weston et al	1113	448		Lot Waccamaw ave.
"	"	et al Elizabeth B.			" " "	1113	448		
12524 Oct. 15, 1979	"			Carpenter et al Marydel	Buray J. Lynch, et al	1113	574		Lot Pettigrew St.
12993 Oct. 18, 1979	"			James R. Jr.	Richard H. Quinn et al	1113	802		"North Lake Park" Pt lot 60, Grove Rd.
13137 Oct. 17, 1979	"			et al Steven M.	Eleanor M. Cunningham	1113	861		Lot 75 Brea Front, Sec II
"	"			et al Wanda J.	" " "	1113	861		

DIRECT or GRANTOR Index to Deeds — Greenville County, S. C.

(L)

Open at Proper Tab according to First Letter or Letters of Name and refer to Buff Sub-Index sheet for page reference.

KEYS PRINTING CO., GREENVILLE, S. C.

FILE NUMBER DATE OF RECORD	GRANTORS FAMILY NAMES	GIVEN NAMES ABCDEFGH	GIVEN NAMES IJKLMNO	GIVEN NAMES PQRSTUVWXYZ	GRANTEES	BOOK	PAGE	No. of Acres	BRIEF DESCRIPTION, LOCATION, ETC. (Not Warranted)
13201 Oct. 14, 1979	Wilson	Wavis B. &		O.D. Thomas J. Jr.	Elliott M. Lueddie et al	1113	889	6.7	acres Harrison Bdy. Rd.
14159 Oct. 26, 1979	"			et al Reginald S. Fid. Fid. S. & S. Assn.		1114	389		Real Prop. Agree.
"	"			et al Victoria W.		1114	389		
14184 Oct. 26, 1979	"	Now Elsie Wilson Momb	James R. Jr.		Elizabeth H. Maloney	1114	340		Lot Grove Rd.
16176 Nov. 13, 1979	"	Elsie			Daniel R. Genter	1115	526		Lot Hwy. 124 "Dane Stage" map IV
17291 Nov. 21, 1979	"	B. E. &	Marie H.		Joyce Ann Wynn et al	1116	180		Lot 144 Lenora Ave.
18182 Nov. 30, 1979	"			et al Marydel G.	J. Leina Carpenter, et al	1116	645		lot. Pot Main St.
18218 Nov. 30, 1979	"	Wavis B. &		O.D. + Thomas J. Jr.	Joyce P. Stockton	1116	652	5.0	acres Harrison Bdy. Rd.
20521 Dec. 27, 1979	"		Mary D.		Walter L. Wilson	1117	961		"Lake Forest" Sec. III Lot. Pt. Lot 144. Rockmount Rd.
20589 Dec. 28, 1979	"		James L. et al		Tommy Lee Smith et al	1118	64		"Nowood Hgts." Lots 1 & 2 Cr. Main & Nowood St.
21371 Jan 8, 1980	"		James N.		James Dean Wilson	1118	537		Lot 89 Lindal Rd.
22274 Jan 17, 1980	"			et al Sammy J.	The Henderson Co. Inc	1119	184		Lot 71 East Decatur St.
"	"			et al Rachel B.	" " " "	1119	184		
24896 Feb. 15, 1980	"			L. Bates	Alfred Saad et al	1120	659		Lot 6 + 37 South main St.
24923 Feb. 18, 1980	"		Kathleen D. et al		Sybil J. King	1120	690		Lot 14 Brun Ave. Eptn. (Melrose Ave.)
25016 Feb. 19, 1980	"	Elmer J. Inc.			Donald J. Waggoner	1120	751		Lot 4 Elcom Dr. Brun

DIRECT or GRANTOR Index to Deeds - Greenville County, S. C.

Open at Proper Tab according to First Letter or Letters of Name and refer to Buff Sub-Index sheet for page reference.

KEYS PRINTING CO.

3
(m)

FILE NUMBER DATE OF RECORD	GRANTORS FAMILY NAMES	GIVEN NAMES ABCDEFGH	GIVEN NAMES IJKLMNO	GIVEN NAMES PQRSTUVWXYZ	GRANTEES	BOOK	PAGE	NO. OF ACRES	BRIEF DESCRIPTION, LOCATION, ETC. (NOT WARRANTED)
25150 Feb 20, 1980	Wilson	Cancelled Dannie S. Lankersley wmc	1-5-87	# 28309	S. + Bl. 99-366 J. L. Fed. S. + L. Asen.	1120	853		Real Prop. Agree
" "	"	Cancelled Dannie S. Lankersley wmc	1-5-87	# 28309 et al	S. + Bl. 99-366	1120	853		
26704 Mar 7, 1980	"			Kathleen D. et al	Robert G. Durham	1121	769		3 Parcels D'ville Sp.
27672 Mar 18, 1980	"	B. E.		+ Marie H.	John R. Phillips et al	1122	298		Archie Hgts. Map IV Lot 144 Lenoir Cms. Sam Estates" Green - also easement reserved
28065 Mar 21, 1980	"	Elmer A. Mc.			Furman L. Gregory et al	1122	611		Lot 5 Elcon + Belton St. El-ree
28377 Mar 25, 1980	"	Cancelled Dannie S. Lankersley wmc	4-5-84	# 31023	S. + Bl. 84-1633 S. L. Fed. S. + L. Asen	1122	800		Real Prop. Agree.
28429 Mar 26, 1980	"			Robert J.	et al William D. Hawkins III	1122	803		"Oakland Hgts" Lot 29 Campdawn Way (Choice H.)
29014 Apr. 1, 1980	"	Douglas S. + John C. et al			Laurene Wilson Medlin	1123	137		Lot. Tr. I = 1.87 Acs. Berry Rd.
" "	"	Larry G. + Lorene D. + Rengor O. et al			" " "	1123	137		
29013 Apr. 1, 1980	"	Larry G. + Lorene D. + Rengor O. et al			John O. Wilson	1123	138		Lot. Tr. II = 1.87 Acs.
29012 Apr. 1, 1980	"	Larry G. + Lorene D. et al			Rengor O. Wilson	1123	139		Lot. Tr. 4 = 1.87 Acs.
" "	"	John O. et al			" "	1123	139		
29011 Apr. 1, 1980	"	Lorene D. + Rengor O. et al			Larry G. Wilson	1123	140		Lot. Tr. 3 = 1.87 Acs.
" "	"	" " et al			" "	1123	140		
29010 Apr. 1, 1980	"	John O. et al			" "	1123	140		
" "	"	Larry G. + John O. + Rengor O. et al			Lorene D. Wilson	1123	141		Rd. Dunklin Sp. Lot. 1-5 Acs. Holliday's Bridge

DIRECT or GRANTOR Index to Deeds - Greenville County, S. C.

(71)

Open at Proper Tab according to First Letter or Letters of Name and refer to Buff Sub-Index sheet for page reference.

KEYS PRINTING CO.

FILE NUMBER DATE OF RECORD	GRANTORS FAMILY NAMES	GIVEN NAMES ABCDEFGHIJ	GIVEN NAMES JKLMNOPQ	GIVEN NAMES RSTUVWXYZ	GRANTEES	BOOK	PAGE	NO. OF ACRES	BRIEF DESCRIPTION, LOCATION, ETC. (NOT WARRANTED)
29365 Apr. 3, 1980	Wilson		Minnie B.		Melvin W. Wilson et al	1123	363	3	acres O'Neal Sp.
29408 Apr. 3, 1980	"		Lorene D.		John O. Wilson	1123	371		Lot 23 Jobb Shoals also Lot Roper mt. Rd.
29988 Apr. 16, 1980	"		Lillie		William Douglas McAfee	1123	715		Quit Claim 0.58 acres Roper mt. Rd. (Chocoma St.) Oakland Hgts
30085 Apr. 10, 1980	"	Douglas G. Jr.			George Gary Jones	1123	755		Lot 35 Campdown Way Ave. Oakland Hgts Pivick Sp.
30082 Apr. 10, 1980	"	Douglas G. Jr.			Margaret W. Burns	1123	765		Lot 35 Choice St + Oakland Eagle Ave "Cagle Park"
30599 Apr. 16, 1980	"			Robert C. Jr.	Jane S. Wilson	1124	29		Mt. Pt. lot 1 Cr. E. Prentiss +
30629 Apr. 17, 1980	"		Myra Louise + Shirley	Shace	Walter Wooten	1124	48		lots 12 + 13 Douglas Ave. Swanson Court
31509 Apr. 25, 1980	"		John M. + Vallean M.		Philip N. Haynes, et al	1124	622		Lot 12 Swanson Court.
32684 May 3, 1980	"		John H.		Christine W. Hill	1125	361		mt. lot Old Jane's Bridge Rd. Chick Spgs Sp.
32719 May 9, 1980	"			Pally B. et al	Ray Stone Cagle et al	1125	594		Lot 1 Millwale Rd. "Hally Vista"
34113 May 24, 1980	"	Bowman			James A. Thomas et al	1126	340	2.53	acres Grove Sp.
34266 May 28, 1980	"	Blayne Callaway et al			Virginia Callaway Hawkins	1126	540		Right of way Easement
36016 June 18, 1980	"	Donald et al			Jay Aaron Stubblefield	1127	665		Lot 3 Old Rutherford Rd.
"	"	Anne			" " "	1127	665		
36118 June 19, 1980	"		Marvin E.		Bobby B. Jones et al	1127	925		Easement / Right of way Reserved
36432 June 23, 1980	"	Elmer S. Inc.			Robert J. Edwards	1127	919		Lot 7 El. Kee Estates - Easement

DIRECT or GRANTOR Index to Deeds — Greenville County, S. C.

Open at Proper Tab according to First Letter or Letters of Name and refer to Buff Sub-Index sheet for page reference.

KEYS PRINTING CO., GREENVILLE, S. C.

FILE NUMBER DATE OF RECORD	GRANTORS FAMILY NAMES	GIVEN NAMES ABCDEFGH	GIVEN NAMES IJKLMNO	GIVEN NAMES PQRSTUWXYZ	GRANTEES	BOOK	PAGE	No. of Acres	BRIEF DESCRIPTION, LOCATION, ETC. (Not Warranted)
774 July 10, 1980	Wilson	Barbara R.	&	Raymond A.	Donald E. Franklin	1128	928		Rd. Mauldin Lot 14 Rainbow Circle + Miller
955 July 11, 1980	"			Dacus, et al Nancy Melba	Phillip J. Hodgen	1129	11	1	Acres also easement "Augusta Acres"
1474 July 17, 1980	"	Fowler Delorah Jean +		Jeffrey Robert	Tom Boerma, et al	1129	395		Lot 36 Henderson Ave
2151 July 24, 1980	"	Jan W. et al			David L. Anderson, et al	1129	757		Lot 1B Green Chick Spgs. Sp.
2368 July 25, 1980	"			Norma Lynn L.	Meredith L. Bourgeois	1129	863		Lot 16 Martindale
2399 July 28, 1980	"			Melody W. + Robert L. Jr.	Earl K. Eckerson, et al	1129	868		Sec. 1 Lot 72 Westminster Village Western Hills Sec. 1 + 2
4827 Aug. 18, 1980	"			Ronald L.	Peggy W. Wilson	1131	395		Int. lot 73 Hunts Br. Rd.
5109 Aug. 20, 1980	"	Cancelled Dannie S. Tomkowiak	4-9-87	# 42638	J. T. B. 101-459 Virginia H. Caroline Fed. S. H. Assoc.	1131	635		Reel Prop. Agreement O'Neal Tp.
5886 Aug. 26, 1980	"	B. Elizabeth et al			C. D. Waters et al	1131	978		Lot 86 Mountain Crest Esta.
6125 Aug. 28, 1980	"			J. T.	Helen S. Wilson	1132	136		Int. in Tract 5
6126 Aug. 28, 1980	"	Helen S. +		Miss. et al Lillie	Joseph L. Boyd et al	1132	190		Lot Roper Mtn Rd.
"	"			J. T. et al	" " " "	1132	190		
6672 Sept. 2, 1980	"	Charles Ray			Doris Wilson	1132	445		(Formerly Haynesworth St) Riverdale Acres Lot 46 Sulphur Springs Dr. Bridge Rd.
7609 Sept. 9, 1980	"	Doris B. +		Thomas J. O. W. J.	Perry V. Haynes et al	1132	920		Contract for Deed 37.5 acres Harrison
8163 Sept. 15, 1980	"	Doris B. +		Thomas J. Jr.	James E. Wright	1133	328	7.73	acres Harrison Bridge Rd.
8730 Sept. 18, 1980	"	Doris B. +		Thomas J. Jr.	D. Michael Poston et al	1133	734	10	acres N. Harrison Bldg. Rd.

DIRECT or GRANTOR Index to Deeds — Greenville County, S. C.

3
(7)

Open at Proper Tab according to First Letter or Letters of Name and refer to Buff Sub-Index sheet for page reference.

KEYS PRINTING CO., GREENVILLE, S. C.

FILE NUMBER DATE OF RECORD	GRANTORS FAMILY NAMES	GIVEN NAMES ABCDEFGH	GIVEN NAMES IJKLMNO	GIVEN NAMES PQRSTUVWXYZ	GRANTEES	BOOK	PAGE	No. of Acres	BRIEF DESCRIPTION, LOCATION, ETC. (Not Warranted)
10123 Sep. 30, 1980	Wilson	Farms, Inc.			<i>et al</i> C. Douglas Wilson, Inc.	1134	520		Int. 27 Tracts
10737 Oct. 6, 1980	"		James B.		Elizabeth W. Wilson	1134	924		Lot 16 Henderson Cir
10894 Oct. 7, 1980	"	Elmer S. Inc.			Ruth F. Johnson	1134	980		^{Green} Lot 8 Elcon St. "El Ree Estate"
11734 Oct. 14, 1980	"	Deborah C.			Marvin D. Wilson, Jr.	1135	436		Lot, Wilton Street
13589 Oct. 30, 1980	"	Elmer S. Inc.			<i>et al</i> Jerry Wayne Jackson	1136	415		Lot 5 Wilson Acres
14835 Nov. 13, 1980	"	Doris B. &		O.D. Thomas J. Jr.	<i>et al</i> John Thomas Lipowski	1137	235	12.54	Acres. Harrison Bridge Rd.
15838 Nov. 24, 1980	"	Elmer S. Inc.			Mildred K. Berry	1137	811		Lot 37 Greer Chick Spgs. Tp.
16624 Dec. 2, 1980	"	Clarence			John L. Rogers <i>et al</i>	1138	207		Int. 35.3 Acres
17120 Dec. 8, 1980	"		Leslie		June B. Wilson	1138	576		Int. Tract 3 Butler Sp.
19208 Dec. 31, 1980	"			<i>et al</i> Virginia H.	Pine Brook Fount Subd	1140	12		See Deed Bk. 977 Pg. 267 Etn. of Arch. Comm. Powers for Protective Cov.
19211 Dec. 31, 1980	"	Douglas M. <i>et al</i>			Douglas Wilson Partnerships	1140	2		Partnerships Agreement
19228 Dec. 31, 1980	"			Susan S.	James N. Dracos <i>et al</i>	1139	862		Lot 21 Parkwood Sec. 1 Mandolin Lee Sts.
19281 Jan. 2, 1981	"		Maore Myra Louise		Jean A. Glur	1140	100		Pl. Lots 12 & 13 On Patterson +
19704 Jan. 7, 1981	"	Helen M. <i>et al</i>			Mary Sue M. Morton	1140	340		Tract 3 Cleveland Sp.
19706 Jan. 7, 1981	"	Helen M. <i>et al</i>			Hazel M. Dillard	1140	344	5.2	Acres = Tr. 2 Cleveland Tp.
19928 Jan. 9, 1981	"	Elmer S. Inc.			Guido Enrico Maggio	1140	512		Lot 6 Elcon Dr. El Ree Estate Greer

DIRECT or GRANTOR Index to Real Estate Deeds -- Greenville County, S. C.

Open at Proper Tab according to First Letter or Letters of Name and refer to Buff Sub-Index sheet for page reference.

KETA PRINTING CO., GREENVILLE, S. C.

FILE NUMBER	DATE OF RECORD	GRANTORS FAMILY NAMES	GIVEN NAMES ABCDEFGH	GIVEN NAMES IJKLMNO	GIVEN NAMES PQRSTUWXYZ	GRANTEES	BOOK	PAGE	NO. OF ACRES	BRIEF DESCRIPTION, LOCATION, ETC. (NOT WARRANTED)
	20053					Pension Plan & Trust Fund Inc.				
	Jan. 12, 1981	Wilson		James R. Jr.		Stanley K. Monteith, M.D.	1140	571		Lot Garrett Dr. (Webb Rd.)
	20438			1-5-87 # 28309		S. + B1099-365				
	Jan. 15, 1981	Wilson	Cancelled Dannie S. Lankley 1981	Ray et al		Jid. Feb. S. + L. aser	1140	889		Real Prop. Agreement
	" "	"	Cancelled Dannie S. Lankley 1981	1-5-87 # 28309 et al		S. + B1. 99-365				
	" "	"		Peggy Z.		" " " "	1140	889		
	20425					Wilson Farms Co. et al	1140	821		26 Tracts
	Jan. 15, 1981	"	C. Douglas W. et al							
	20824					Jack Hampton Haynes	1141	198		Lot 7 Hoyt St. New Hope
	Jan. 20, 1981	"		Mildred B.						+ Restrictions Applicable to Wilson. Acc
	21255						1141	462		Declaration of Covenants, Easements
	Jan. 23, 1981	"	Elmer S. Inc.							
	21712					Raymond R. Wilson	1141	713	4.52	Acc. Wash Mill Rd. "Lakewood Acres"
	Jan. 29, 1981	"	Barbara R.							
	21929			Maore, et al		Elaine G. Martin	1141	826		Cancellation of Bond for Title
	Jan. 30, 1981	"		Myra Louise		" " "	1141	826		Pl. lots 12 + 13 Patterson + Lu Star
	" "	"		" "						on original Deed Bk. 1076 pg. 194
	22421			L. M.		Norma Jean Wilson Manley	1142	334		Life Est. Reserved for Grantors
	Feb. 6, 1981	"	Albert E + Myra							Lot 20 Lakewood Dr. (Putnam Rd.)
	23170					Hollis Wilson et al	1142	756		Lot 14 Pattie Dr. "Stanton Hgts"
	Feb. 16, 1981	"		Investors						
	23520					Walker Properties	1142	984		Lot Jones Gap Rd. Cleveland Tp.
	Feb. 19, 1981	"	2 Men Pts. Farms Co.							
	23897					Donal H. Ellington, et al	1143	193	4.19	Acres Hwy 414
	Feb. 24, 1981	"	2 Men Pts. Farms Co.							Dorchester Blvd.
	25051					Rev. Odell Rice	1143	841		Option to purchase 407 East
	Mar. 6, 1981	"		Investors		Elizabeth Wilson Walker	1144	218		17 tracts less pts.
	25602									Park "Chick Eggs" Tp.
	Mar. 12, 1981	"	2 Men Pts. Farms Co.			Grace Waldrop Wilson	1144	528		Sub Pl. lot 10 Maple Dr. "Piedmont
	26007									
	Mar. 18, 1981	"		James A.						

DIRECT or GRANTOR Index to Real Estate Deeds -- Greenville County, S. C.

Open at Proper Tab according to First Letter or Letters of Name and refer to Buff Sub-Index sheet for page reference.

KEYS PRINTING CO., GREENVILLE, S. C.

(P)

FILE NUMBER	GRANTORS FAMILY NAMES	GIVEN NAMES ABCDEFGH	GIVEN NAMES IJKLMNO	GIVEN NAMES PQRSTUWXYZ	GRANTEES	BOOK	PAGE	No. OF ACRES	BRIEF DESCRIPTION, LOCATION, ETC. (NOT WARRANTED)
6031 Jul 3, 1981	Wilson		Leila R.		Jamie C. Wilson	1154	623		Durable Power of attorney
6701 Sept 14, 1981	"	NKA Leri	S. Pietraschke	Leri, ^{+Edu.} _{Indiv}	David Miller Putnam	1154	988		Lot 46 Woodside Mills Sec. C.
6706 Sept 14, 1981	"	Gaynelle			Jaye W. Prince	1155	6		Morgan (Meal) St. City View Bldg C. Quit Claim Deed Mt. Pt. lots 22+23
7329 Sept 21, 1981	"			Jeddy D. ^{etal}	Heathwood	1155	420		Restrictions
" "	"			Sylvia B. ^{etal}	" "	1155	420		
7466 Sept 23, 1981	"		Mary J.		Greg R. Anderson, et al	1155	544		Lot 12 Mt. View Ave. Oakland Hgts. Sec. 3
7545 Sept 23, 1981	"		James D.	Ruth D.	James Dean Wilson, Jr.	1155	644		Lot 115 Duncan Mills Village
8630 Sep 29, 1981	"	George Frank Jr.			Steve D. Wilson	1155	961		Lot, memorial dr. E. Co. Meal 2p.
8461 Oct 2, 1981	"			Ramon D.	Norma J. Wilson	1156	194		Power of attorney
8976 Oct 8, 1981	"	Farms Company, a Gen Pte.			J. Harvey Cleveland III ^{etal}	1156	476		Elyabeth St. Stone Land Co. Sec F. Mt. Pt lot 8 Co. Darrany + Stone Land Co. Sec F.
8974 Oct 8, 1981	"	Farms Company, a Gen Pte.			William T. Poe, Jr. et al	1156	478		Mt. Pt lot 8 Darrany + Elyabeth St.
8975 Oct 8, 1981	"	Farms Company, a Gen Pte.			Lawrence P. Marten	1156	480		Percol. ^{R/W} Hwy 25
9708 Oct 16, 1981	"	Cassandra K.	Ronnie D.		Martha D. Dagenhart	1156	931	7.0	acres Ridge Rd. "Liner Ridge"
10062 Oct 21, 1981	"	Farms Co, a Gen Pte.			Steve Erickson	1157	116		Tract 4 Hawks Nest Rd. see deed Bk. 1148 Pg 58
10481 Oct 27, 1981	"	Douglas M. et al			Dewey D. Phillips, et al	1157	366		Satisfaction of bond for title, including Mt R/W
10966 Nov 2, 1981	"	Furnell North Street Development Co. Inc.			The Westminster Company	1157	653	4.02	acres S. Pleasantburg Dr. Also

DIRECT or GRANTOR Index to Deeds — Greenville County, S. C.

☞ Open at Proper Tab according to First Letter or Letters of Name and refer to Buff Sub-Index sheet for page reference.

KEYS PRINTING CO., GREENVILLE, S. C.

(9)

FILE NUMBER DATE OF RECORD	GRANTORS FAMILY NAMES	GIVEN NAMES ABCDEFGHIJ	GIVEN NAMES KLMNO	GIVEN NAMES PQRSTUVWXYZ	GRANTEES	BOOK	PAGE	No. of Acres	BRIEF DESCRIPTION, LOCATION, ETC. (Not Warranted)
12340 Nov. 19, 1981	Wilson	7-17-84 <i>et al</i> David J. <i>et al</i>	<i>et al</i> Dannie S. Lankensley	2 of Bl. 86-198 # 1845	Loan Assoc. Carolina Federal Savings	1158	582		Real Prop Agree
"	"	7-17-84 <i>et al</i> Dorothy S. <i>et al</i>	<i>et al</i> Dannie S. Lankensley	# 1845	" " "	1158	582		
12876 Nov. 27, 1981	"	Betty J. + J.K.			Patricia Dell Hicks	1158	855		Pt lot 1 "Pine Brook" Pt lot 316 "Cherokee Forest" also
13810 Dec. 11, 1981	"		Michael, <i>et al</i>		Stephen P. Clements	1159	360	0.57	acc. U.S. Hwy 25
"	"		Janet Roper, <i>et al</i>		" " "	1159	360		
14112 Dec. 15, 1981	"	Nazal	+	Sam	United States Dist Court	1159	472		Agreement affecting Real Estate Security for bail bond for Kenneth Melvin Bayne (81-577K-02) Lot 41 Pride + Patton Land Co.
"	"	"	"	"	" " " "	1159	472		
"	"	"	"	"	" " " "	1159	472		
14761 Dec. 23, 1981	"	Donna S.	+	Robert A. ^{III}	Joseph C. Long	1159	954		Lot 6 Sunrise Dr.
15254 Dec. 31, 1981	"		<i>et al</i> Lewis, Sr		Lillie Mae Owens	1160	392		1/2 Lot 1 = 3.27 Acres Cleveland
15179 Dec. 31, 1981	"	Darryl W. <i>et al</i>			Michael Robert <i>et al</i>	1160	311		Pt Lot 73 cul-de-sac Bennington Rd Canebake, I
"	"	Brenda K <i>et al</i>			" " "	1160	311		
15875 Jan 12, 1982	"			<i>et al</i> William E	Isabel L. Anders	1161	53		Assignment of Interest in Bond for Lille, In Orig an Deed Bl 1689 Pg. 386
15895 Jan 12, 1982	"			<i>et al</i> Patricia A.	" " "	1161	53		Blk 13
17273 Feb 2, 1982	"		athy-in fact for Ruth Beault Young	Ruth Young	Co. A S.C. Man. Plan 1001 Property Management	1161	838		Lot 2 Whitsett St. Bayne add "
17457 Feb 3, 1982	"	Clarence			David L. Norris, III	1161	963	5.3	Acres

DIRECT or GRANTOR Index to Deeds — Greenville County, S. C.

(Q)

Open at Proper Tab according to First Letter or Letters of Name and refer to Buff Sub-Index sheet for page reference.

KEYS PRINTING CO., GREENVILLE, S. C.

FILE NUMBER DATE OF RECORD	GRANTORS FAMILY NAMES	GIVEN NAMES ABCDEFGH	GIVEN NAMES IJKLMNO	GIVEN NAMES PQRSTUVWXYZ	GRANTEES	BOOK	PAGE	No. of Acres	BRIEF DESCRIPTION, LOCATION, ETC. (Not Warranted)
17631 Feb. 5, 1982	Wilson		John O.		James L. Keese, et al	1162	100		Lot 23 (#51) Lickville Rd.
18291 Feb. 16, 1982	"	Elmer S. Mc.			William O. Harrison	1162	470		Acres: Green Lot 8 Chesterfield St. Wilson
19095 Feb. 25, 1982	"	James C. A. Hen Pts.			Sam F. Holcombe, et al	1162	929		Int Pt. lot 15 East Larchbrook
20712 Mar. 16, 1982	"	James C. A. Hen Pts.			James L. Boggs, et al	1163	956		Tract 4 = 3.09 Acres Flatwood Rd.
20942 Mar. 19, 1982	"		Judy, et al		Western Carolina Regional D/B/A Peachtree Enterprises	1164	105		Lot 5 7.12+13) Right of Way (Sheet 472 - Blk 1 - Bearden St. Chick Spgs. Sp. Green
21417 Mar. 25, 1982	"	Elmer S. Mc.			Thomas S. Atkinson, et al	1164	352		Lots 1 & 2 Cor North Main &
21411 Mar. 25, 1982	"	Elmer S. Mc.			Mark B. Wilson	1164	352		Lot 9 Elcon St. "El-Rex Estate"
21763 Mar. 30, 1982	"		Mary P.		C. S. Parthenas	1164	634		Glendale Mauldin Int lot 46 Fairfield Dr.
21881 Mar. 31, 1982	"			Robert J. III	Overbrook Properties	1164	732		Lot 16
21925 Apr. 1, 1982	"			R. D.	Robert D. Wilson, Jr.	1164	777		Lot 6 First Ave Sunny Slope
22196 Apr. 2, 1982	"		Willie S.	Robert J. III	Overbrook Properties	1164	916		Agreement Memorandum of Partnership
22435 Apr. 6, 1982	"	Elmer S. Inc.			Mark D. Wilson	1165	49		orig see Deed BK 1164 Page 352 Lot 9 Elcon St. El-Rex Estate for
23714 Apr. 23, 1982	"			Scroggs, et al Patricia	Billy J. Durham	1165	824		Lot 36 also lot Rogers Ave.
25413 May 14, 1982	"		Jo Ann R.	Robert L.	Roger K. Valentine	1166	886		Sec. 6 Sville Austin Sp. Lot 706 Royal Oak Ct. Westwood
26163 May 25, 1982	"	Helen M.			Virginia B. Mann	1167	450		Parcel St. Mark Rd. Chick Spgs
26498 May 27, 1982	"	Dan W.			Boyce V. King	1167	622		Green Lots 4 & 5 Pennsylvania Ave.

DIRECT or GRANTOR Index to Deeds — Greenville County, S. C.

Open at Proper Tab according to First Letter or Letters of Name and refer to Buff Sub-Index sheet for page reference.

KEYS PRINTING CO., GREENVILLE, S. C.

(R)

FILE NUMBER DATE OF RECORD	GRANTORS FAMILY NAMES	GIVEN NAMES ABCDEFGHIJ	GIVEN NAMES JKLMNOPQ	GIVEN NAMES RSTUVWXYZ	GRANTEES	BOOK	PAGE	No. of Acres	BRIEF DESCRIPTION, LOCATION, ETC. (Not Warranted)	
27940 June 14, 1982	Wilson	Elmer S.			Edward P. Rollins ^{et al}	1168	559		Fleming Hgts. Chick Spgs. Tp. Lots 6 + 7 also int Strip Miller Dr.	
28309 June 17, 1982	"	Weynell C.			Ronald E. Wilson ^{et al}	1168	742		Lot E. Sulliver St. Ft. Inn	
28321 June 17, 1982	"	Doris B.		Thomas J. ^{D.D.}	James E. Wright	RECORD	1168	783	7.73	see Deed BK 1133 Page 328 acc. Harrison Bridge Rd. 70' orig
29076 June 28, 1982	"	d/k P. + W. Buedus		Wallace L.	Keith Daryl Oglesby ^{et al}	1169	269			Lot 257 Sassafras Sec V Sville
29375 June 30, 1982	"	Doris B.		Thomas J.	James Timothy Gordon	1169	442	2.40		acres Harrison Bldg. Rd.
226 July 2, 1982	"			Robert S.	Ruth A. Nicholson ^{et al}	1169	634			Agreement Right of Way and/or Easement
2616 Aug 2, 1982	"	Farms Co.			Michael Leard McDonald ^{et al}	1171	131	2.6		Acres
2739 Aug 3, 1982	"	Farms Co.			N. C. Poe, Jr. ^{et al}	1171	386	7.95		acres Edwards Rd.
3629 Aug 12, 1982	"	NKA Cathy B. Broome			Reba K. Vaughn	1172	58			Lot 758 Westwood Sec. VI Sville
3629 Aug 12, 1982	"	Cathy B. + Neil W.		Neil	Columbia, Diamond Ring ^{Co. Inc.}	1172	59			Sville Judgment Roll # 79-5736 Release. Lot 758 Westwood Sec VI
5563 Sept 3, 1982	"	C. Douglas, Inc.			Ryan's Family Steak Houses ^{Inc.}	1173	338			Easement Agreement
5556 Sept 3, 1982	"	C. Douglas, Inc.			Burger King Limited ^{a n.y. 2nd Pts.}	1173	337	1.945		ac. White Horse Rd. + Westcliffe Way
5632 Sept 3, 1982	"	Elmer S. Inc.			American Fed. S. & L. Assoc.	1173	358			Lot 2 Tryon St. Wilson Acres
5663 Sept 3, 1982	"	C. Douglas, Inc.			Ryan's Family Steak Houses, Inc.	1173	381			Tract Eastborne Rd.
5749 Sept 7, 1982	"	Elmer S. Inc.			Cecil W. Mc Climon	1173	434			"Maple Hts" Lot 26 Cor. Lee Cir. + Crest Rd.
7992 Oct 1, 1982	"			James C. Jr. + Sarah P.	Merrill Lynch relocation	1174	936			Lot 6 Hackney Rd. River Downs

DIRECT or GRANTOR Index to Deeds - Greenville County, S. C.

(R)

Open at Proper Tab according to First Letter or Letters of Name and refer to Buff Sub-Index sheet for page reference.

KEYS PRINTING CO., GREENVILLE, S. C.

FILE NUMBER DATE OF RECORD	GRANTORS FAMILY NAMES	GIVEN NAMES ABCDEFGHIJ	GIVEN NAMES JKLMNO	GIVEN NAMES PQRSTUVWXYZ	GRANTEES	BOOK	PAGE	No. of Acres	BRIEF DESCRIPTION, LOCATION, ETC. (Not Warranted)
8219 Oct. 4, 1982	Wilson	a Gen. Pts. Farms Co.			Billy W. Roberts	1175	82		Rd. Tract 7 Slater Rd. + Hawks Nest
9338 Oct. 18, 1982	"	Donnie S. Sankarley V.M.C.	5-13-83	Ray D.	at al # 30210 St Bl. 80-1322 American Fed. S. + L. Assoc.	1175	855		Real Property Agreement
"	"	Donnie S. Sankarley V.M.C.	5-13-83	Peggy J.	at al # 30211 St Bl. 80-1322 " " " " "	1175	855		
9495 Oct. 19, 1982	"	Anne J.			L. R. Moore, et al	1175	879		River Falls Cleveland Tp. Lots 10 + 11 Duckworth Rd.
9700 Oct. 21, 1982	"	Lillie			Elsie H. Wilson	1176	4		Int. Tract 4 Butler Tp.
10192 Oct. 27, 1982	"	Douglas M. et al			Sea Breeze Properties, et al	1176	228		Lots 20, 22 + 23 + 38 Green Court
10707 Nov. 2, 1982	"	Betty	+	Paul	Robert H. Crossfield, Jr.	1176	491		Lat Pendleton St.
11237 Nov. 8, 1982	"	Diana C.	+	Thomas E.	Teledale of Greenville, Inc.	1176	945		Right of Way Easement
11237 Nov. 8, 1982	"	Esther W.	+	Robert B.	Teledale of Greenville, Inc.	1176	955		Right of Way Easement
11855 Nov. 16, 1982	"	Donnie S. Sankarley V.M.C.	8-17-87	# 8319	at BK 1030 1971 American Fed. S. + L. Assoc.	1177	366		Real Prop. Agree
13346 Dec. 2, 1982	"	Leonard E. Jr.			William A. Seel, Jr. et al	1178	298		Lot 8 Melville Ave. "Brookhurst" Sec. 2
14929 Dec. 20, 1982	"	Hugh T. Jr.		Judy L.	Max William Nemeth et al	1179	230		Lot 50 Stonebrook Trail "East Highland Gate" Bldg C. Sec. 2
15134 Dec. 21, 1982	"	Diana C			Wayne M. Carter et al	1179	331		Lot 16 Vintage ave. (western ave.) (Jaxon St.)
15375 Dec. 23, 1982	"	Elmer S. Inc.			Woodruff Fed. S. + L. Assoc.	1179	467		Lot 4 Wilson Acres Green
15988 Dec. 30, 1982	"	a Gen. Pts. Farms Co.			a S.C. Nat. Corp. Natural Land Trust	1180	37		24.1 Acres also easement
15886 Dec. 30, 1982	"	Clara Taylor			Alfred Eugene Wilson et al	1180	75		Lot 8 Denny St. North Hill

DIRECT or GRANTOR Index to Deeds — Greenville County, S. C.

☞ Open at Proper Tab according to First Letter or Letters of Name and refer to Buff Sub-Index sheet for page reference.

KEYS PRINTING CO., GREENVILLE, S. C.

FILE NUMBER DATE OF RECORD	GRANTORS FAMILY NAMES	GIVEN NAMES ABCDEFGHIJ	GIVEN NAMES JKLMNO	GIVEN NAMES PQRSTUVWXYZ	GRANTEES	BOOK	PAGE	No. of Acres	BRIEF DESCRIPTION, LOCATION, ETC. (Not Warranted)
16140 Jan. 3, 1983	Wilson		Ital		Nell M. Moon	1180	170		Lot 390 Pleasant Valley
16609 Jan. 7, 1983	"	Carolyn M.	a Men. Pts.		Michael R. Scharlan Ital	1180	461		Tract 1 = 3.52 acs.
17001 Jan. 11, 1983	"		Marjorie G.		Walter G. Anderson	1180	703		Lot Cleveland St.
17403 Jan. 17, 1983	"	Bowman			Harry Hardy	1180	949	7.82	Acres = Lot Grove Tp.
18588 Jan. 31, 1983	"	Douglas	Douglas Pts.	David D.	William Glenn Bailey	1181	568		Prop. Reg. Unit 4-E, Yorktown Horiz. Sec. I Simpsonville, Austin Tp.
19074 Feb. 2, 1983	"		M. & Lee	William	Arnold J. Bailey, III Ital	1181	839		Lot 16 Westwood Dr. Westwood
19112 Feb. 2, 1983	"	C. Douglas Inc.			Elizabeth W. Walker Ital	1181	960		Int. Lot 101 Oak Forest Sec. IV
19111 Feb. 2, 1983	"	C. Douglas Inc.			William S. Hughes Ital	1181	961		Int. Lot 142 Brookfield East Sec. I
19110 Feb. 2, 1983	"	C. Douglas Inc.			Sidney M. Wilson Ital	1181	962		Int. Lot 168 Brookfield East
19113 Feb. 2, 1983	"	C. Douglas Inc.			Elizabeth W. Walker Ital	1181	963		Int. Lot 39 Oak Forest Sec. IV
19114 Feb. 2, 1983	"	C. Douglas Inc.			Elizabeth W. Walker Ital	1181	964		Int. Lot 98 Oak Forest, Sec. IV
19116 Feb. 2, 1983	"	C. Douglas Inc.			John N. Walker Ital	1181	965		Int. Lot 14 & 14-A East Washington
19117 Feb. 2, 1983	"	C. Douglas Inc.			Elizabeth W. Walker Ital	1181	966		Lot 130 Brookfield East Sec. I
19118 Feb. 2, 1983	"	C. Douglas Inc.			Elizabeth W. Walker Ital	1181	967		Int. Lot East North Street
20178 Feb. 15, 1983	"		Johnny E.		Amelia C. Wilson	1182	557		Int. Lot 4 Washington Ave. Spg. Tp. Greer
20358 Feb. 16, 1983	"	Elmer S.			Owens Insurance, Inc.	1182	694		Lot 34 Maple Heights, Chick

DIRECT or GRANTOR Index to Deeds — Greenville County, S. C.

(S)

Open at Proper Tab according to First Letter or Letters of Name and refer to Buff Sub-Index sheet for page reference.

KEYS PRINTING CO., GREENVILLE, S. C.

FILE NUMBER DATE OF RECORD	GRANTORS FAMILY NAMES	GIVEN NAMES ABCDEFGH	GIVEN NAMES IJKLMNO	GIVEN NAMES PQRSTUVWXYZ	GRANTEES	BOOK	PAGE	No. of Acres	BRIEF DESCRIPTION, LOCATION, ETC. (Not Warranted)
21397 Feb. 28, 1983	Wilson			^{etal} William J.	Rivendale	1183	301		see Deed Bk. 1183 Pg 301 Protective Covenants for orig.
21583 Mar. 1, 1983	"			^{etal} Jack L. Jr.	John R. Steele	1183	452		Power of attorney
" 1, 1983	"			^{etal} Nancy G.	" " "	1183	452		
21719 Mar. 2, 1983	"			^{etal} Kathleen C.	Kasper F. Fulghum, Jr.	1183	558		Bond for Title To Real Est. Lot 2 Green Mill
" 4, 1983	"			^{etal} Kathleen C.	" " "	1183	558		
24354 Mar. 25, 1983	"	Elmer S. Inc.			Edward C. Bailey	1185	50		7 Lots Wilson Acres Green Village Chick Spgs. Tp.
24427 Mar. 28, 1983	"			J. C.	J. Carroll Fleming	1185	81		Lot 143 (#6) Deer St. Green Mill
24595 Mar. 29, 1983	"	Clarence Jr.			^{etal} John L. Rogers	1185	147	11.83	acres
24584 Mar. 29, 1983	"	Elmer S.			^{etal} Wallace A. Riddle	1185	154		Chick Spgs. Tp. Lot 1 South Trade St. Green
24823 Mar. 30, 1983	"	Douglas M. dba Wilson Investors			^{a. b. c. Pts.} Creative Investors,	1185	259		Interest in Assignment of Contract
24810 Mar. 30, 1983	"	Douglas M.			David D. Douglas	1185	265		Lot 15 Patti Dr "Stamton Hpts"
" 1983	"			Investors	" " "	1185	265		
25703 Apr. 6, 1983	"	Arthur			Sonya Lee H. Wilson	1185	820		Lots 14 & 15
26591 Apr. 13, 1983	"	Charles H. Jr.			^{etal} John Cothran Co. Inc.	1186	326	1.01	Ac. Butler Tp. Monegan Mills Village Sec. 1
26654 Apr. 14, 1983	"	atty in fact for Zelde H. Stiles Betty S.			Deusey A. Stiles	1186	373		Lot 2 (#1) Serrise St. (Ave.)

next page

DIRECT or GRANTOR Index to Deeds — Greenville County, S. C.

Open at Proper Tab according to First Letter or Letters of Name and refer to Buff Sub-Index sheet for page reference.

KEYS PRINTING CO., GREENVILLE, S. C.

(1)

FILE NUMBER DATE OF RECORD	GRANTORS FAMILY NAMES	GIVEN NAMES ABCDEFGH	GIVEN NAMES IJKLMNO	GIVEN NAMES PQRSTUVWXYZ	GRANTEES	BOOK	PAGE	No. of Acres	BRIEF DESCRIPTION, LOCATION, ETC. (Not Warranted)
27550 Apr. 22, 1983	Wilson	CANCELLED REGISTER OF DEEDS	3-18-03	etal	# 31191 Sat BK 270 pg 1740 American Fed & L Assoc	1186	908	} Real Prop agree	
"	"	CANCELLED REGISTER OF DEEDS	3-18-03	etal	# 31191 Sat BK 270 pg 1740	1186	908		
27543 Apr. 22, 1983	"	Douglas M. Hollis a Gen. Pts.			Jane B. Patrick etal	1186	829	} Int. Lot 16 Woodmont Cir. Blk D Edwards Rd. Bond for Title 88.8 Plus 1 acre	
28083 Apr. 27, 1983	"	Farms			Hargrove Bowles, III	1187	206		
31903 May 27, 1983	"	a Gen. Pts. Farms Co. etal			Junius E. Gladney	1189	62	} Ave. East Overbrook pt Lot 15 Briarcliff Dr. Central	
32203 May 31, 1983	"			Kenneth L. etal	Ronald E. Waster, etal	1189	198		
"	"			Marianne L. etal	" "	1189	198	} Lot 8 Cannon Lane. Front Hills	
32495 June 1, 1983	"			Mildred C. etal	Calvin C. Coleman etal	1189	399		
32427 June 1, 1983	"	Alfred J. Jr.			Joan Sammons	1189	321	} Agreement (Briarcliff Dr.) sheet 1 = Blk 29 + Lot 30 park St	
32959 June 7, 1983	"			Melvin W. etal	Stephen J. Madall, etal	1189	781		
"	"			J. Marwin etal	" "	1189	781	} 3 Acres O'Neal Sp	
33157 June 1, 1983	"			John + Jessie Mae	Shelly A. Wilson	1189	861		
33852 June 14, 1983	"				Shelly A. John Wilson etal	1190	224	} Lot 37 Friendship Heights St In Lot 37 Friendship Hts. Ft. In	
33965 June 15, 1983	"			etal	C. D. Partheman, etal	1190	273		
34045 June 15, 1983	"	Doris B. &		Mary P.	Thomas J. Jr. Myrl L. Dempsey etal	1190	302	} Property Line Agreement 4.0 Acres R/W Harrison Bridge Rd.	
34509 June 20, 1983	"			etal	M. J. Cooper	1190	765		
								Lot 4 Main Street, Piedmont	

DIRECT or GRANTOR Index to Deeds — Greenville County, S. C.

Open at Proper Tab according to First Letter or Letters of Name and refer to Buff Sub-Index sheet for page reference.

KEYS PRINTING CO., GREENVILLE, S. C.

FILE NUMBER DATE OF RECORD	GRANTORS FAMILY NAMES	GIVEN NAMES ABCDEFGHIJ	GIVEN NAMES JKLMNO	GIVEN NAMES PQRSTUVWXYZ	GRANTEES	BOOK	PAGE	No. of Acres	BRIEF DESCRIPTION, LOCATION, ETC. (Not Warranted)
35855 June 30, 1983	Wilson	David Sr.			David Wilson Jr.	1191	423	1.75	Acres Lehigh Rd.
111 July 1, 1983	"		James L. Jr., m.d.		Rachel J. Wilson	1191	589		Pt. lot 14 Brown Rd. Chick Spgs. Sp.
191 July 1, 1983	"		Lucille J.		Devin L. Wilson et al	1191	624		Int. lot, Line Street Extn. Greenville
194 July 1, 1983	"	Farms Company a/cow Pts			Benjamin L. Mull Jr.	1191	676	3.57	Acres U.S. Hwy. 25
500 July 6, 1983	"	Farms Co.			_____	1191	780		Acres Restrictive Covenants for 20.3
555 July 6, 1983	"			Rufus J. D. et al	Dewey Turner	1191	812		2 lots off State Hwy 14 O'Neal Sp
"	"			Jerusalem et al	" a limited Pts.	1191	812		" Square"
835 July 8, 1983	"			Van Stephen	Phoenix Square II	1191	963		Lot 36 Lavinia Ave. "Rowley
1344 July 13, 1983	"		Mary Agnes		Noah R. Wilson	1192	294		Power of Attorney
1345 July 13, 1983	"		Noah R.		Mary Agnes Wilson	1192	284		Power of attorney Nos. 5-135 + 5-134, O'Neal Sp.
1739 July 15, 1983	"	Azara P. AKIA Express Co. - Greenville			Helen Powell	1192	462		Int. lots 21 + 22 + Pt lot 23 State Hwy Chick Springs Sp.
3081 July 28, 1983	"	Frances Young Greenville County Tax Collector J. T. H. H. H. H.			Mandy P. Wilson	1193	214		Int. lot 42 Lakeview Heights
5144 Aug 12, 1983	"	Annie Walker			William M. Dickson III et al	1194	305		lot 5 Jordan Dr.
6344 Aug 23, 1983	"		James R. Jr.		Charles S. Dubis	1194	900		lot 7 Grove Rd.
6940 Aug 29, 1983	"		Earl et al		Carson Jones et al	1195	237		lot, Chick Springs Sp.
"	"		Helen C. et al		" "	1195	237		

DIRECT or GRANTOR Index to Deeds — Greenville County, S. C.

()

Open at Proper Tab according to First Letter or Letters of Name and refer to Buff Sub-Index sheet for page reference.

(u)

KEYS PRINTING CO., GREENVILLE, S. C.

FILE NUMBER DATE OF RECORD	GRANTORS FAMILY NAMES	GIVEN NAMES ABCDEFGHIJ	GIVEN NAMES KLMNO	GIVEN NAMES PQRSTUVWXYZ	GRANTEES	BOOK	PAGE	No. of Acres	BRIEF DESCRIPTION, LOCATION, ETC. (Not Warranted)
9355 Sept 20, 1983	Wilson	Douglas M. et al			E. Erwin Maddray	1196	699		Lot 13 Montic Dr.
9350 Sept 20, 1983	"	Ernest H. et al (Garnell)			Bobby H. Wilson	1196	701		Int Lot 78 Lake Forest Dr. Stone Lake Hts. Sec. 2
" "	"	Evelyn R. et al			" " "	1196	701		
10279 Sept 27, 1983	"	Doris B. + etal		Thomas J. Jr.	Bobby Ray Turner	1197	209	5	acs. North Harrison Br. Rd. Also 39
10694 Sept 30, 1983	"	Douglas M.			Keene M. Wallace	1197	485		Lots 14, 16 + 17 Essex Court
12856 Oct. 19, 1983	"		Mavin B. Jr.		Rory C. Henderson	1198	816		Lot Wilton St.
13570 Oct. 26, 1983	"	a pts. Farm Co.			Marquette E. Barr et al	1199	244	3.17	Ac.
13659 Oct. 26, 1983	"	a few pts. Farm Co.			Viki Lee Sink et al	1199	291		Sec 4 Lot 98 Oak Hollow Ct, Oak Forest
14295 Nov. 4, 1983	"	Oda L.			ms Lot Limer	1199	607		Power of Attorney Riner
15679 Nov 14, 1983	"			Wanda J. et al	Olin Brady Wilson	1200	419		Int. Lot 14 South Saluda for orig see deed bk 1197 pg. 209
15907 Nov 15, 1983	"	Doris B. +		Thomas J. Jr.	Bobby Ray Turner et al	Re-Record 1200	571	5	Acres North Harrison Br Rd
16308 Nov 18, 1983	"	Elmer S. Inc.			Samuel L. Riddle	1200	842		Lot 2, Elcon Dr.
17251 Nov 29, 1983	"	Doris B. +		Jr. O.D. Thomas J.	Wilburn A. Loftis	1201	444	5	acs. Harrison Bridge Rd.
17744 Dec 2, 1983	"	a few pts Farm Co.			Hargrove Bowles III	1201	848	91	acs. Edwards Rd.
18668 Dec 12, 1983	"	a few pts Farm Co.			Hargrove Bowles III	1202	311		Maintenance Agreement Exchange of mutual easements + Road

DIRECT or GRANTOR Index to Deeds — Greenville County, S. C.

Open at Proper Tab according to First Letter or Letters of Name and refer to Buff Sub-Index sheet for page reference.

KEYS PRINTING CO., GREENVILLE, S. C.

(V)

FILE NUMBER DATE OF RECORD	GRANTORS FAMILY NAMES	GIVEN NAMES ABCDEFGH	GIVEN NAMES IJKLMNO	GIVEN NAMES PQRSTUWXYZ	GRANTEES	BOOK	PAGE	No. of Acres	BRIEF DESCRIPTION, LOCATION, ETC. (Not Warranted)
38004 June 1, 1984	Wilson				Ronald A. ^{aka} Samuel L. Brewster ^{etal}	1214	64		Lot 12 New Creek W. Valleybrook
"	"				Retha J. ^{aka} " "	1214	64		See I
38740 June 7, 1984	"		Louise A.		Alfred J. Wilson ^{etal}	1214	530		Sec III Chick Spgs Sp. Lot 145 wide Hampton Gardens
160 July 2, 1984	"	Isabelle			Faye W. Prince	1216	58		City View - Marshy St Super lot 22 + 23
343 July 3, 1984	"	Oris B		W. O. W. ^{aka} Thomas J. ^{aka} Baton	William H. Prince	1216	223	5.0	ac. Hammon Br. Rd.
485 July 3, 1984	"			Friday long Friday long	Raylee Cook Jr.	1216	249		Lot 19, Cumberland Ave, Fair Hts
532 July 5, 1984	"	Cynthia A.			Steven M. Wilson	1216	374		See I Int Lot 56 Paris View
161 July 10, 1984	"			Sidney	Elizabeth W. Walker ^{aka} Co. In.	1216	674		Int 16168, Brookfield East Sec I
160 July 10, 1984	"	Douglas M.			Elizabeth W. Walker ^{aka} Co. In.	1216	675		Int lot 161 Brookfield E. Sec I
1074 July 10, 1984	"			Paul O.	Leroy Dunphy ^{aka}	1216	138		Int 221, Pinehurst
1373 July 13, 1984	"			John Clifford ^{aka} Elyc.	Emmett W. Wright ^{aka}	1217	141		fresh meadow 300ms Lot 69 - A Creek, Shore Dr.
1608 July 16, 1984	"	Helen M.			Emmanuel Baptist ^{Chrch}	1217	178		Parcel, St Marks Rd.
2323 July 23, 1984	"	Helen M. ^{etal}			C. Lee Dillard ^{etal}	1217	692		Chick Spgs Sp. Lot = 0.18 acs St Marks Rd.
3505 Aug 1, 1984	"	David Lynn			Beth Marie Wilson	1218	359		Power of Attorney
5653 Aug 22, 1984	"	C. A.			Melvin W. Wilson	1219	995	14 1/2	acs. O'Neal Sp. Less 2 acs.
5654 Aug 22, 1984	"	C. A.			Melvin W. Wilson	1219	996	2.35	acs O'Neal Sp.

DIRECT or GRANTOR Index to Deeds — Greenville County, S. C.

Open at Proper Tab according to First Letter or Letters of Name and refer to Buff Sub-Index sheet for page reference.

(21)

FILE NUMBER DATE OF RECORD	GRANTORS FAMILY NAMES	GIVEN NAMES ABCDEFGHIJ	GIVEN NAMES JKLMNO	GIVEN NAMES PQRSTUVWXYZ	GRANTEES	BOOK	PAGE	No. of Acres	BRIEF DESCRIPTION, LOCATION, ETC. (Not Warranted)
6371 Aug 28, 1984 8759	Wilson		John R + Sheila R		Sewer Authority Western Carolina Regional	Re-Record 1220	394		see Deed Bk 1210 pg 103 Right of way 55'-1'-18" for sig
Sept 13, 1984 18354	"	a ben	Farms Co.		John N. Walker et al	1221	710	2.6	acc Hwy 414 Inn Village. 27. Inn
Sept 14, 1984 18834	"	Ann W + J. Gary			Clyde Larry Wooten et al	1221	812		Lot 28 Inn Village also Lot 29
Sept 20, 1984 9594	"			Wesley	Sammy Japp Jr.	1222	218	2.13	acc. Jew's Bridge Rd.
Sept 27, 1984 9824	"	Daniel C.			Gene M. Wathcoat	1222	775		Sub lot 131 Brook Glen Garden
Sept 28, 1984 9971	"	Cleveland B.			Martha E. Wilson	1222	976		Durable power of attorney
Oct 1, 1984 10514	"	A. C.			Robert Aljoe	1223	20		Lot marion rd.
Oct 5, 1984 " "	"			Donald Paul et al	Bruce A. Hodge	1223	488		Lot 7 Forestdale Dr.
" "	"			Susan J. et al	" " "	1223	488		Forestdale Hgts.
10639 Oct 8, 1984 11493	"	Sewitt			James Richard Wilson et al	1223	619		Lot 47 Sec. 1 Brandon
Oct 16, 1984 11856	"	Jane N.			Ethel M. Newrod	1224	181		Part Sec. 2 Entire Lot 46e Abney Mile Brandon are (part) Sainview are Highland Terrace
Oct 18, 1984 11857	"			Patricia S.	Lucile R. South	1224	397		Entire Lot 19 + Pt Lot 20 Montclair Cleveland Sp.
Oct 18, 1984 12212	"			Patricia S.	Lucile R. South	1224	399		Entire Pt Lot 106 Laurel Dr.
Oct 23, 1984 12418	"	Doris B. +		Thomas J. Jr. et al	Lathion Sanford Foster	1224	665	5	acc N. Harrison Bridge Rd.
Oct 24, 1984 13807	"	C. Douglas, Inc.			Elizabeth W. Walker et al	1224	806		acc see Deed Bk 1157 pg 659 Entire Lot 39 Oak Forest Sec III for
Nov 6, 1984	"	Gregory D.			Buford T. Gregory	1225	733		Lot 19-B Sec 21 Woodville Hgts

DIRECT or GRANTOR Index to Deeds — Greenville County, S. C.

(W)


Open at Proper Tab according to First Letter or Letters of Name and refer to Buff Sub-Index sheet for page reference.

()

FILE NUMBER DATE OF RECORD	GRANTORS FAMILY NAMES	GIVEN NAMES ABCDEFGHIJ	GIVEN NAMES JKLMNO	GIVEN NAMES PQRSTUVWXYZ	GRANTEES	BOOK	PAGE	No. of Acres	BRIEF DESCRIPTION, LOCATION, ETC. (Not Warranted)
14264 Nov 9, 1984	Wilson			Jimmie	Stanley Miller	1226	169		Lot Woodruff Rd.
15733 Nov 27, 1984	"	Hollis E. et al			Subdistrict Metropolitan Sewer	1227	199		Right of way (545.1-1-1.2) Village
16615 Dec 3, 1984	"	Homer L.			Minnie E. Wilson	1227	770		Int Lot 109 Brew Mill
17515 Dec 11, 1984	"	Dean E.	+	Ruth L.	Steve Parkhill	1228	257		Lot 14 North Meadow Stys
17741 Dec 12, 1984	"	Douglas M. et al			Sea Bull Properties	1228	409		Lot 24 Essex Ct.
18285 Dec 18, 1984	"	Bruce M.			Remuth Wilson	1229	57		Int ^{5/16} lot 23 Abbottford Dr. Blenheim
18507 Dec 19, 1984	"		Louis +	Sherrill J. et al	Nel Norte Estates Services Corp & C. Inc	1229	236		Restrictions all lots 1-489
18662 Dec 20, 1984	"		Melita L.	Ray O. Jr. et al	Associates Financial	1229	404		Lot 244 Sherwood Forest
19368 Dec 21, 1984	"		J. C.		J. Richard Gentry	1229	897		Int 3 + pt lot 2 Berkshire Ave
20953 Jan 15, 1985	"	Helen M. et al			Mountain Meadows	1231	21	0.87	acc Ike's + Bushy Creek Rds
21450 Jan 21, 1985	"	Grady E.			Duke Power Co.	1231	434		Right of way Creek Rd.
21753 Jan 23, 1985	"	Helen M. et al			Webleigh, Inc.	1231	613	1.195	acc Ike's Rd + Bushy Butler Sp.
23502 Feb 8, 1985	"		Lillie		J. T. Wilson	1232	605		Int tract 5 = 6.01 acc.
23503 Feb 8, 1985	"	Grady +	J. T.		Elsie H. Wilson	1232	607		Int tract 4 Butler Sp.
23504 Feb 8, 1985	"		Lillie		Grady Wilson	1232	609		Int tract 1 Butler Sp.
23543 Feb 8, 1985	"	Henry C.			Keith B. Wilson	1232	626		acc. sec 2 Chick Spgs Sp. Lot 102 Ridge Spring St. Orchard

DIRECT or GRANTOR Index to Deeds — Greenville County, S. C.

REG. U. S. PAT OFFICE *Chas McColl* County Indexes Since 1888 An Identifying Trade Mark

 Open at Proper Tab according to First Letter or Letters of Name and refer to Buff Sub-Index sheet for page reference.

COTT FAMILY NAME INDEX No. 75 © 1949
MADE BY THE COTT INDEX COMPANY, COLUMBUS, OHIO
SOLD BY WALKER, EVANS & COGSWELL CO., CHARLESTON, S.C.

(X)

FILE NUMBER DATE OF RECORD	GRANTORS FAMILY NAMES	GIVEN NAMES ABCDEFGH	GIVEN NAMES IJKLMNO	GIVEN NAMES PQRSTUWXYZ	GRANTEES	BOOK	PAGE	No. of Acres	BRIEF DESCRIPTION, LOCATION, ETC. (Not Warranted)
23773 Feb 14 1985	Wilson			W. Virginia	Donald Y. Black ^{etal}	1232	877		3p. Parcel Hwy 8-135 O'Neal
25849 Mar 4 1985	"	By Act of Dept. of Internal Revenue + 1/2 Donald L. Black		Reserve	W. B. McWhite	1234	147		Int. Sub. Greenport Rd. Quitclaim
25849 Mar 4 1985	"	By Act of Dept. of Internal Revenue + 1/2 Donald L. Black		Revenue	W. B. McWhite	1234	152		Quitclaim Sub. 19, West Cir.
26183 Mar 6 1985	"		Lee + Patricia	A. Phoenix / East Navep. Corp.		1234	350		Pt. lot 65 Concord St.
26182 Mar 6 1985	"		Lee + Patricia	A. Phoenix / East Navep. Corp.		1234	352		Sec. B. Lot 130 Woodside Mills
28970 Apr 1 1985	"			Patricia	Joe A. Bradley Jr. ^{etal}	1236	33		Villas at Hwy. Prop. Reserve Unit 28-1 Sugar Creek
129401 Apr 2 1985	"	Deborah Jean			Laura H. Keese	1236	263		Pt. tract 3
129578 Apr 3 1985	"	Mary T. a ben pld.			Judith J. Jockimsen	1236	359		Corner of Attorney
130895 Apr 15 1985	"	Farms Co.			James Baldwin	1237	236		Beattie Hts. Sec 19 S.C. Beattie's Estate Int. Pt. lot 7, Chestnut Ridge Rd.
130943 Apr 16 1985	"		Lena	etal	Julie Brown	1237	306	1	3p. Ac. Buncombe Rd. O'Neal
14535 May 14 1985	"		N.R.		Belmont Hts. Sub. ^{the}	1239	435		Prateline Covenants to Belmont Hts. Sub.
14440 May 14 1985	"	David S.			Alberta Wilson	1239	384		Sub. old Pigeon Rd. (July 52.)
136062 May 29 1985	"		Manning M.		Jane Burgess	1240	441		Corner of Attorney
138092 June 13 1985	"	Bobbie J. sk. # Carolyn T. Miller		William O.	Thomas Y. Andary ^{etal}	1241	807		Lot 37 Oak Forest Sec 3
139590 June 27 1985	"	Carolyn T. ^{etal}			Steven W. Dubois ^{etal}	1242	800	1	acre Hudson Rd.
139616 June 27 1985	"	Cary F. ^{etal}			Dorothy B. Unsted J. ^{etal}	1242	815		Sub. 28 Springfield Park
139616 June 27 1985	"	Elizabeth ^{etal}			"	1242	815		Carriage Estd.
128548 Nov 28 1985	"	Cecil S.			Mary M. Williams	1235	805		Lot 22 Co. Coachman + Barrington Dr.

DIRECT or GRANTOR Index to Deeds — Greenville County, S. C.

(X) REG. U. S. PAT. OFFICE *Chas. McCott* County Indexes Since 1888 An Identifying Trade Mark

Open at Proper Tab according to First Letter or Letters of Name and refer to Buff Sub-Index sheet for page reference.

COTT FAMILY NAME INDEX No. 75 © 1949
MADE BY THE COTT INDEX COMPANY, COLUMBUS, OHIO
SOLD BY WALKER, EVANS & COGSWELL CO., CHARLESTON, S.C.

FILE NUMBER DATE OF RECORD	GRANTORS FAMILY NAMES	GIVEN NAMES ABCDEFGHIJ	GIVEN NAMES JKLMNO	GIVEN NAMES PQRSTUVWXYZ	GRANTEES	BOOK	PAGE	No. of Acres	BRIEF DESCRIPTION, LOCATION, ETC. (Not Warranted)
712 Jul 5, 1985	Wilson			<i>etal</i> Mandy L.	James King <i>etal</i>	1243	510		Westwood Sec 3, S. V. Hill Lot 238 S. Ellwood Cir.
828 Jul 8, 1985	"	Cassandra F.		Ronnie S.	William Donald White	1243	578	6.38 acs =	Lot 14, Ridge Rd. River Ridge
981 July 9, 1985	"			<i>Devard</i> Berneth	Mendel Fletcher Robinson	1243	701		Int. Lakeview Rd.
1030 July 9, 1985	"			<i>By master w. name of grantor p.</i> Cecene	Administrator of Veterans Affairs	1243	725		Int. 544 Westwood J. Sec V V. Hill
"	"			<i>By master w. name of grantor p.</i> Barbara	"	1243	725		
1268 July 11, 1985	"			<i>Barbara J.</i> Barbara J.	Gary H. Neubaum	1243	876		Int. lots 4+5
2768 Jul 26, 1985	"			<i>Eugen etal</i> Paul	Alonzo M. DeBuell	1245	14		Lot 3 Knob Hill for Orig see Deed Bk 1152 pg 665
"	"			<i>Patricia B.</i> Patricia B.	"	1245	14		
2653 Aug 1, 1985	"			<i>Frederick</i> Frederick	Florence Salituri <i>etal</i>	1245	418		Int. " Jay Ridge Lot 14 Knollin Way Pabble Creek
3471 Aug 3, 1985	"			Margaret + Robert A	James W. Hoffmann	1245	662		Lot 26 Budget St. Crossland Hill Agreement
418 Aug 5, 1985	"			Nell S. <i>etal</i>	Dwaine S. Pale	1245	877		Caseant + Deit. Orinway Lane, Mauldin, Hillsborough Sec 3
4281 Aug 6, 1985	"			Sidney M.	William S. Youngblood	1245	892		Bond for title Lot 152 Libby
4861 Aug 12, 1985	"			Thomas E.	Wilhelmeria A. Wilson	1246	297		Int. Lot 184 Pleasant Valley
6787 August 1, 1985	"			Douglas M. <i>etal</i>	St. Francis Community Hospital	1247	358		Lot 9 Mauldin St. Blk B.
"	"			<i>She</i> Douglas Co. <i>etal</i>	"	1247	358		
7198 Aug 3, 1985	"			Jimmy S. <i>etal</i>	Sec. of State of S. C. <i>etal</i>	1247	604		Certificate of Incorporation

DIRECT or GRANTOR Index to Deeds — Greenville County, S. C.

REG. U. S. PAT. OFFICE *ChumCott* County Indexes Since 1888
An Identifying Trade Mark

Open at Proper Tab according to First Letter or Letters of Name and refer to Buff Sub-Index sheet for page reference.

COTT FAMILY NAME INDEX No. 75 © 1949
MADE BY THE COTT INDEX COMPANY, COLUMBUS, OHIO
SOLD BY WALKER, EVANS & COGSWELL CO., CHARLESTON, S.C.

(7)

FILE NUMBER DATE OF RECORD	GRANTORS FAMILY NAMES	GIVEN NAMES ABCDEFGH	GIVEN NAMES IJKLMNO	GIVEN NAMES PQRSTUVWXYZ	GRANTEES	BOOK	PAGE	No. of Acres	BRIEF DESCRIPTION, LOCATION, ETC. (Not Warranted)
7224 Aug 30 1985	Wilson			Donny	Sever Outlady Western Carolina Regional Stie	1247	726		Right way, (550.1-1-25.6)
7427 Aug 30 1985	"		Linda	+ Steven R.	Douglas D. Peach	1247	783		St 148 Cambria
8181 Sept 6 1985	"	Arthur			James C. Olson	1248	237		Lot 41 Cleveland Sp.
8193 Sept 6 1985	"	Hugh + Inez E.			David R. Lassiter	1248	262		S.W. Poe Mtz Co. Sec 5 Lot 7 "D" St. Village Houses
8625 Sept 11 1985	"			Chandler et al Helma	Duke Power Co.	1248	610		Right y way
16179 Sept 24 1985	"		Judy Collins		James A Wings ^{etal} III	1249	338		Lot 38
11165 Oct 1 1985	"	Jama			Frank A. Kocoma	1250	62		St
13467 Oct 18 1985	"	Glenna +		Timothy D. ^{etal}	Heritage Lakes Subd.	1251	357		restrictions + Protective Covenants Restatement + Amendment of Etc. Grant Sp. also Lot Pas Sec A
13520 Oct 18 1985	"		John + Robert L.		David E. Whitcomb	1251	355		Lot 99 Sec A, Englewood
13801 Oct 24 1985	"		James R.		Bank, an Elementary Corp. Pendleton St. Baptist	1251	721		St Pendleton St. Absolut
14584 Oct 28 1985	"		Mary J.		Barry E. Hamilton ^{etal}	1252	109		St (maple Dr) Lot 23 + 24 N. Arundale Sec 4
14908 Oct 30 1985	"	Barry E. + Kathie B.			Johnson Homes Inc	1252	265		Lot 61 Chesterfield Ests.
15907 Nov 6 1985	"	Maris B. +	Thomas J. ^{gr}		Ray J. Ballenger	1252	809	5	ac Harrison Bridge Rd.
16260 Nov 8 1985	"		Jack Lathrop		Jack L. Wilson ^{gr}	1253	68		General power of attorney
17337 Nov 20 1985	"	Maris B. +	Thomas J.		Henry A. Carbaugh ^{etal}	1253	692	10.3	ac. Harrison Br. Rd.
17651 Nov 22 1985	"		Nelson		Joe S. Thomason ^{etal}	1253	887		Int 4.05 acs Butler Sp.

DIRECT or GRANTOR Index to Deeds — Greenville County, S. C.

(27)

REG. U. S. PAT. OFFICE *Chas. M. Cotts* County Indexes Since 1888 An Identifying Trade Mark

 Open at Proper Tab according to First Letter or Letters of Name and refer to Buff Sub-Index sheet for page reference.

COTT FAMILY NAME INDEX No. 75 © 1949
MADE BY THE COTT INDEX COMPANY, COLUMBUS, OHIO
SOLD BY WALKER, EVANS & COGSWELL CO., CHARLESTON, S.C.

FILE NUMBER DATE OF RECORD	GRANTORS FAMILY NAMES	GIVEN NAMES ABCDEFGH	GIVEN NAMES IJKLMNO	GIVEN NAMES PQRSTUVWXYZ	GRANTEES	BOOK	PAGE	No. of Acres	BRIEF DESCRIPTION, LOCATION, ETC. (Not Warranted)
17960 Nov 26, 1885	Wilson	Jane Co.			J. A. Linder J. Stone Linda D. Strable	1254	24	2.64	ac. Wilson Farm Co.
18111 Nov 21, 1885	"				David P. Hunt	1254	203		Part of ...
18220 Nov 21, 1885	"	David H.			Cynthia L. ...	1254	210		about, ...
"	"				" "	1254	210		
18748 Dec 31, 1885	"	Jarvis			Thomas Edward Wilson ^{etal}	1254	563		Estate Lot 19 Boling Rd. Plantation
21329 Dec 27, 1885	"	Jarvis Co.			Joyce S. Champion	1256	179	3.19	acres
22061 Jan 2, 1886	"	Eather H.			Merrifield Park	1256	760		Amendments to Restrictive Covenants for original lots 836 + 860
"	"				" "	1256	760		
21922 Jan 2, 1886	"	Elizabeth			James L. Smothers ^{etal}	1256	708		Acres Lots 5 Wilson Dr. Swallow Rd. Beattie's Hts. Sec 1
22576 Jan 7, 1886	"	Jarvis Co.			James Baldwin	1257	180		Int Pt Lot 7 Chestnut Ridge Chick Spur Sp.
23171 Jan 13, 1886	"	Elmer S.			Robert Lee Suggs	1257	510		Lot 75 Westmoreland Cir.
23596 Jan 16, 1886	"	Mollie E.			Metropolitan Trust	1257	708		Right way
24507 Jan 24, 1886	"	Billy L.			Bankers Life Co	1258	374		Lot 116 Glenn Bone Park
24772 Jan 28, 1886	"				Michael Louis Taylor ^{etal}	1258	525		Agreement
24907 Jan 29, 1886	"	H. D.			Riverplace Ltd. Pts.	1258	573		Lot S. Main St.

(over)

DIRECT or GRANTOR Index to Deeds — Greenville County, S. C.

(3)

Open at Proper Tab according to First Letter or Letters of Name and refer to Buff Sub-Index sheet for page reference.

(3)

FILE NUMBER DATE OF RECORD	GRANTORS FAMILY NAMES	GIVEN NAMES ABCDEFGHIJ	GIVEN NAMES KLMNO	GIVEN NAMES PQRSTUWXYZ	GRANTEES	BOOK	PAGE	No. of Acres	BRIEF DESCRIPTION, LOCATION, ETC. (Not Warranted)
25440 Feb 3/1986	Wilson			etal	Kevin H. Law	1259	79		Lot 24 Valley Brook
" 26173 Feb 7/1986	"	Cheryl J. etal			" " "	1259	79		
26172 Feb 7/1986	"	AKA Delaine W. Opentine Delaine S. etal			C. Ned Opentine etal	1259	474		Int pt Lot 73
27744 Feb 24/1986	"	AKA Delaine W. Opentine Delaine S			C. Ned Opentine etal	1259	475		Also Lot DuKeland Dr. Int Lot DuKeland Dr.
27805 Feb 25/1986	"	Stallworth Hartense		Jimmie	Cooperative Assoc. Laurens Electric Jr.	1260	396		Right of way (550.1-1-23.6) Dr. Cleveland Sp. Caesar's Head Dr. Sec A
28676 Mar 3/1986	"	A. T.			Barney Lynn Freeman etal	1260	482		Quit Claim Int Lot 8 8 Oil Camp
29275 Mar 7/1986	"	Ethel M. Stallworth			John A. Moore etal	1260	972		Lot 41 Rosemary Ln. Rosedale Hts.
29870 Mar 13/1986	"	Hartense Slatten			Marion Wilson Webb etal	1261	427		Lot 19 Hazeyette St. Washington Dr. Cleveland Sp.
31706 Mar 28/1986	"	Hartense Slatten etal			Barney Lynn Freeman Jr.	1261	785		Quit Claim Int Lot Oil Camp
34312 Apr 21/1986	"	SA Hezekiah Wilson Jr. Hezekiah Jr.			Virginia Lynn Slatten	1262	934		Lot Barton Rd. Highland Sp Bentt Sp.
36191 May 2/1986	"	Hollis E.			Lois G. Wilson	1264	490		Lot 17 Janglewood, Sec II 0.42 Acs
38581 May 13/1986	"	Lois B. +		Thomas J.	Eastside Enterprise	1265	502	2.45	acs Congaree Rd. Also
39749 May 21/1986	"	David M. +		Jimmie S.	William H. Evans etal	1266	239		See. Dawson Br. Rd. Chesterfield Ets. Sec. IV
40807 May 30/1986	"	Farms Co.			Kevin R. Johnson	1266	850		Lot 63 Chaswood Ave
June 6/1986	"	Glenna W. +		Timothy L.	Pamella R. Gooch	1267	424	8.16	acs Wilson Farms
					First Fed St & Assoc & C.	1267	958		Assignment of Deeds & Rents

(3)

DIRECT or GRANTOR Index to Deeds - Greenville County, S. C.

(2)

Open at Proper Tab according to First Letter or Letters of Name and refer to Buff Sub-Index sheet for page reference.

()

FILE NUMBER DATE OF RECORD	GRANTORS FAMILY NAMES	GIVEN NAMES ABCDEFGHIJ	GIVEN NAMES JKLMNO	GIVEN NAMES PQRSTUVWXYZ	GRANTEES	BOOK	PAGE	No. of Acres	BRIEF DESCRIPTION, LOCATION, ETC. (Not Warranted)
40992 June 9 1986	Wilson	Hollis E.			Candace C. Wilson	1268	85		Int 4.34 acs Hwy 417
40993 June 9 1986	"	Alfred T. et al			John H. Rakes et al	1268	194		gardens Sect 11 Chick Sp. Sp.
41400 June 11 1986	"	Blenna W		L. Timothy	Stephen Don McMahon et al	1268	354		Lot 145 Wade Hampton Lakes
41663 June 12 1986	"		James C.		James C. Wilson Jr.	1268	486	5.51	acs Cr Pelzer + Moonville Rd.
41757 June 13 1986	"		Jack W.		Wilson Mfg. Jewelers Inc.	1268	556	.07	ac. S. Main St.
394 Jul 2 1986	"		Mae Frances		Lillie Bell Lee	1270	170		power of attorney
475 Jul 2 1986	"	C. Douglas + Co. et al		R. et al	Wilson Farms Co.	1270	173	53.04	acs Bates Sp.
866 Jul 7 1986	"			Patricia	Arthur Allan Adams et al	1270	481	2	acres
1409 July 10 1986	"	Edith B			Rayce Eugene Bryant	1270	730		Lot 7 Cr. Franklin + Remembrance Rd.
1649 July 11 1986	Wilson	Greenville County of callahan Marian Magan		P. J. et al William	Heartin M. Ferguson	1270	850		Saluda River Ellison River lots pt lot 5 (S-A) Sherwood Rd + J
1899 Jul 14 1986	Wilson	Hollis E. et al			Duke Pamer Co.	1270	972		Right of way
1743 Jul 14 1986	"		James C. Jr + Ronald D.		Edwin Jeff B. Kennedy et al	1270	927		Lot 87 Park Hill
3373 July 24 1986	"		Luther C. Jr.		Mytha W. Wilson City of Greenville S.C.	1271	808		Diamond Frost Lot 142 Marian Lane Park
4234 Jul 30 1986	"	Henry			The Housing Authority of the	1272	213		Lot 5 Skyland Dr. Skyland
4953 Aug 4 1986	"		Marsha S.		Robert M. Miller et al	1272	578		Lot 129 Mapleton Dr. Pineforest Cleveland Sp.
5857 Aug 11 1986	"		J. C.		Elise W. Johnston	1273	98		Lot 9 = 1/5 ac. S. Saluda River

DIRECT or GRANTOR Index to Deeds — Greenville County, S. C.

Open at Proper Tab according to First Letter or Letters of Name and refer to Buff Sub-Index sheet for page reference.

(AA)

FILE NUMBER DATE OF RECORD	GRANTORS FAMILY NAMES	GIVEN NAMES ABCDEFGHIJ	GIVEN NAMES JKLMNO	GIVEN NAMES PQRSTUVWXYZ	GRANTEES	BOOK	PAGE	No. of Acres	BRIEF DESCRIPTION, LOCATION, ETC. (Not Warranted)
5948 Aug 11, 1986	Wilson	DBA Creative Investors Douglas M. Indin etal			Ace A. Smith	Carolina Road 1273	191		see Deed Bl 1185 pg 26 8 Lot 11 E. Highland Estate Sec 7 for orig
6023 Aug 12, 1986	"	Douglas M. etal			Robert W. Miller	1273	273		pt Lot 21 + Lot 20 Essex Ch
6605 Aug 15, 1986	"	Clara B. etal			Sallie B. Grant	1273	589		Pecan Terrace Int Lot 15 Mayflower Ave.
7061 Aug 19, 1986	"	aka Elizabeth W. Wilson etal Elizabeth W.			Marvin W. Kohake	1273	793		Int Lot 16
7921 Sept 3, 1986	"			aka Rita Jones etal Rita Jones	Eugene Barber	1274	974		lots 8 + 9 O'Neil Sp.
9408 Sept 4, 1986	"	M. Brenda + Kenneth			Ronald Wayne Converse	1275	41		Lot 23 Bellingham Sec 1 Blasany Mt. Sp.
11542 Sept 19, 1986	"	Frank Jr.			Steve D. Wilson	1276	237		Lot 9512 Lake Lanier
13328 Oct 1, 1986	"	By master W. Daniel Garbarough Jr. Widow Maria Administrator of Veterans Affairs			Jerry Dale First Fed + 2d Assoc. of C.	1277	186		Lot 184 Pleasant Valley Estate Parcel II Fairfield Rd.
13487 Oct 2, 1986	"	By master W. Daniel Garbarough Jr. Jerry Dale			Melvin H. Dow etal	1277	267		Parcel I W. Belvedere Rd. S Forest
15993 Oct 20, 1986	"	Bill etal Claude			Wm. Beck + Associates	1278	741		Lot 4
16633 Oct 24, 1986	"	Michael M. etal			Barbara J. Redding	1279	115		Partnership Agreement
17976 Nov 3, 1986	"	Kinda B + William D. By master W. Daniel Garbarough Jr.			Sec of Housing & Urban Affairs	1279	880		Lot 204 Oak Crest Sec II
18096 Nov 3, 1986	"	Ronald L. etal			Virginia A. Henderson	1279	925		Lot 71 Oakview Sec 5-B Belle Meade
19189 Nov 11, 1986	"	Betty Jr. Edna J.			Greenville County etal	1280	458		Lot 123 W. Norchester Blvd.
19320 Nov 12, 1986	"					1280	573		Warning Assistance Agreement Map 2 Foxcroft Sec II
20337 Nov 18, 1986	"	Carol A. + Thomas A.			Ralph C. Martini	1281	68		Lot 30 Hillsborough Dr.

DIRECT or GRANTOR Index to Deeds — Greenville County, S. C.

Open at Proper Tab according to First Letter or Letters of Name and refer to Buff Sub-Index sheet for page reference.

(AA)

FILE NUMBER DATE OF RECORD	GRANTORS FAMILY NAMES	GIVEN NAMES ABCDEFGHIJ	GIVEN NAMES JKLMNO	GIVEN NAMES PQRSTUVWXYZ	GRANTEES	BOOK	PAGE	No. of Acres	BRIEF DESCRIPTION, LOCATION, ETC. (Not Warranted)
20659 Nov 20, 1986	Wilson	H. Woodruff	etal		C. Kelly Ashworth ^{etal}	1281	213		Pt Lots 27 + 29 Cr. Randall + Wilton St. Stone Land Co.
" "	"	Clara T.	etal		" "	1281	213		Sec B
20995 Nov 21, 1986	"	Eva	+ Jommie		Jackie Lewis Wilson	1281	469		Lot Woodruff Rd. Ave. Anderson St. Highlands
25613 Dec 18, 1986	"		Nelson M.		Sandra Wilson	1283	538		Lot 67 + Pt 66 Somerset
28020 Jan 2, 1987	"		Kathy R + William	B. J. W.	C. Nan Joyner	1285	420		Lot 214 Sherwood Forest
27912 Jan 2, 1987	"		Darryl + Linda L.		David B. King ^{etal}	1285	500	3.2	acs = Lot 99 Flatwoods Rd. Park of Greenville SC Hwy. Prop. Regime
28187 Jan 5, 1987	"		Billy R + [unclear]		Ron L. Wood ^{etal}	1285	536		Unit 1-B Town Park Town
28185 Jan 5, 1987	"			By Rachel J. Wilson atty in fact	Rasper F. Fulcher	1285	564		Lot 15
"	"			By Rachel J. Wilson atty in fact	" "	1285	864		
"	"			By Rachel J. Wilson atty in fact	" "	1285	864		
32922 Feb 11, 1987	"		Nathaniel		John D. Burtson	1288	198		Lot South Beach St.
33414 Feb 16, 1987	"		AKA Linda A. Queen Linda A.		William C. Stuart	1288	446		Lot 16
33778 Feb 18, 1987	"		Bonnie + Joe	etal	C. L. Freeman	1288	634		Lot 65 Lindal Ave.
34083 Feb 26, 1987	"		Farms Co.	a/c Ben Pts	of the City of Greenville Commissioners of Public Works	1288	741		installed at Reedy Meadow see water mains, lines, valves, etc
34090 Feb 20, 1987	"				Patricia S. Lucile R. South	1288	757		Lake Mont Cleveland Sp. Pt Lot 106 Laurel Ave.
34091 Feb 20, 1987	"				Patricia S. Lucile R. South	1288	759		Blk 5 Highland Terrace Pt Lot 19 + Pt 20 Montclair Ave.

DIRECT or GRANTOR Index to Deeds — Greenville County, S. C.

REG. U. S. PAT OFFICE *ChumCott* County Indexes Since 1888 An Identifying Trade Mark

Open at Proper Tab according to First Letter or Letters of Name and refer to Buff Sub-Index sheet for page reference.

COTT FAMILY NAME INDEX No. 75 © 1949
MADE BY THE COTT INDEX COMPANY, COLUMBUS, OHIO
SOLD BY PHOTO COPY SUPPLY, MAULDIN, S. C.

(BB)

FILE NUMBER	DATE OF RECORD	GRANTORS FAMILY NAMES	GIVEN NAMES ABCDEFGH	GIVEN NAMES IJKLMNO	GIVEN NAMES PQRSTUVWXYZ	GRANTEES	BOOK	PAGE	No. of Acres	BRIEF DESCRIPTION, LOCATION, ETC. (Not Warranted)
34819	Feb 26, 1987	Wilson			gr. etal James R.	gr. Kasper J. Fulghum	1289	136		Satisfaction of bond for title for orig see Deed Bk 1183 pg 558
"	"	"			C. etal Kathleen	" " "	1289	136		
34864	Feb. 26, 1987	"	Nallis etal			Frank S. Smythe	1289	121		Lot 14, Patti Dr. Haunted Hqts.
"	"	"	Candace C. etal			" " "	1289	121		
35109	Feb 27, 1987	"	Cathy J. etal			a de. ben Pts. Partners Four	1289	227		Unit 126 Inglerwood Haring Prop. Regime
"	"	"	Douglas etal			" " "	1289	227		
35323	Mar 2, 1987	"	Farms Co.			James Baldwin	1289	329		Rd. Beattie Hqts Sec 1 Int Pt Lot 7 Chestnut Ridge Westwood
36155	Mar 6, 1987	"	By master w. Daniel Garbarough gr			Union Home Loan Corp.	1289	733		
36862	Mar 10, 1987	"	Mandy etal			Young A. Kim etal	1289	994		Lot 181 Heritage Lakes Lot
37806	Mar 13, 1987	"	Annie			Bobby E. Bishop	1290	383		
39070	Mar 20, 1987	"	Kumpendall			Harace Wilson	1290	945		General power of attorney
39912	Mar 26, 1987	"	Annie M.			R. L. Copeland	1291	272		
41483	Apr 2, 1987	"	Henry S.			Michael Meeks Wilson	1291	853		Power of attorney Auth by Deed & Intch Counties
41378	Apr 2, 1987	"	Billie & Kenneth etal			Douglas C. Owens	1291	796		
41999	Apr 6, 1987	"	Nellie			Michael Meeks Wilson	1292	42		Power of attorney
42516	Apr 8, 1987	"	Columbus Exec.			Iris W. Whitner	1292	187		
			Christopher							Lot 5 Green Ave.

DIRECT or GRANTOR Index to Deeds — Greenville County, S. C.

(BB)

REG. U. S. PAT. OFFICE *Chas McCotts* County Indexes Since 1888 An Identifying Trade Mark

Open at Proper Tab according to First Letter or Letters of Name and refer to Buff Sub-Index sheet for page reference.

COTT FAMILY NAME INDEX No. 75 © 1949
MADE BY THE COTT INDEX COMPANY, COLUMBUS, OHIO
SOLD BY PHOTO COPY SUPPLY, MAULDIN, S. C.

(BB)

FILE NUMBER	GRANTORS FAMILY NAMES	GIVEN NAMES ABCDEFGHIJ	GIVEN NAMES KLMNO	GIVEN NAMES PQRSTUVWXYZ	GRANTEES	BOOK	PAGE	No. of Acres	BRIEF DESCRIPTION, LOCATION, ETC. (Not Warranted)
DATE OF RECORD									
42733 Apr 9, 1987	Wilson	W. Danny			Lena V. Wilson	1292	254	5.4	acs = Lot 4 Cannon Rd.
45041 Apr 22, 1987	"	B. et al Barbara			Paul R. Junk	1293	237		Lot 15 Bendinwood Circle Northwood Sec 3
"	"	C. Barry			" " "	1293	237		
46514 Apr 30, 1987	"			Jr. O.D. Thomas J.	Richard J. Wersinger et al	1293	687	5.0	
46514 Apr 30, 1987	"			Jr. O.D. Thomas J.	William Malcolm Ross et al	1293	688	5.34	acs Cr S. Harrison + Harrison
46768 May 1, 1987	"		Staubler Kenneth	et al	Tracy B. Wallace et al	1293	845		Lot 164 Chesterfield Ests Sec 1
"	"		Mary W.	et al	" " "	1293	845		
50977 May 21, 1987	"			W. Ramona	Hubert O. Webb Jr. et al	1295	493		Lot 34 Ingladwood Mauldin Lot 20 Cr. Lanyonfield St + Woodburn Dr. Sec 1
5119 May 22, 1987	"	Doug			Henry E. Cloise et al	1295	602		
51302 May 22, 1987	"	Andrew		+ Sherie P.	Margie J. Dropp	1295	700		Lot 134 Dovesdale Rd. Brookfield
52076 May 28, 1987	"		women et al Martha Alice	et al	Vera Lewis Wilson	1295	948		
"	"			Steve	"	1295	948		
53308 June 3, 1987	"	Angie H.		+ Homer et al Stephen Jr.	Wedgewood Place Sec II	1296	509		for Orig see Deed Bk 1232 pg 474 Amendments to Restrictions Attorney limited + Specific Power of
57007 June 22, 1987	"		Kathy Lopez	William S.	Marcos C. Bryant	1297	978		
57287 June 23, 1987	"	David L. et al			William E. Manley	1298	94		Lot 273 Cheyenne Dr. Westwood Sec 3, S. Villes
"	"	Beth M. et al			" " "	1298	94		

DIRECT or GRANTOR Index to Deeds — Greenville County, S. C.

REG. U. S. PAT. OFFICE *Chas McCott* County Indexes Since 1888 An Identifying Trade Mark

Open at Proper Tab according to First Letter or Letters of Name and refer to Buff Sub-Index sheet for page reference.

COTT FAMILY NAME INDEX No. 75 © 1949
MADE BY THE COTT INDEX COMPANY, COLUMBUS, OHIO
SOLD BY PHOTO COPY SUPPLY, MAULDIN, S. C.

(CC)

FILE NUMBER DATE OF RECORD	GRANTORS FAMILY NAMES	GIVEN NAMES ABCDEFGHIJ	GIVEN NAMES JKLMNO	GIVEN NAMES PQRSTUVWXYZ	GRANTEES	BOOK	PAGE	No. of Acres	BRIEF DESCRIPTION, LOCATION, ETC. (Not Warranted)
57471 June 24/1987	Wilson		Rogers	L. Jr.	Barry C. Nocks et al	1298	184		Lot 26 Sunset Dr. Knollwood
57924 June 26/1987	"		Kathy	William et al	William J. Turner et al	1298	394		Lot 5 Trade Street
2487 July 4/1987	"	IKA Gloria Jean Merritt	Warren	et al	Bobby C. O'Shields et al	1299	781		Lot 16 Washington Ave.
2871 July 14/1987	"	Gloria Jean Merritt et al			The County of Greenville S.C.	1299	743		Parcel Pine meadow Dr.
57716 Aug 3/1987	"	Farms Co.		Robert O	James Ricky Vaughan et al	1301	503		Lot 35 Blackburn Ave.
17154 Aug 10/1987	"			Stuart B.	Jane W. Orr	1302	91		Power of attorney
17640 Aug 12/1987	"		James C.		James C. Wilson Jr.	Corrected Deed 1302	295	9.28	see Deed bk 126 8 p 4 86 Acs Grove Sp. Garding wood Dr. westwood
8391 Aug 17/1987	"		Lisa M +	Richard D.	Daniel C. Durham et al	1302	644		Lot 568 Cr Alder + yellow
8435 Aug 17/1987	"	Columbus Exec.	Christopher		Gessie Lee Wilson	1302	664	1.99	acs. Pelzer Rd.
8753 Aug 19/1987	"	Farms Co.			Down - Walter Pt	1302	817		Lot 28, lot 29, 30, 51 add 129, 88
9976 Aug 26/1987	"	Agnes T			Ronald E. Evans et al	1303	476		PT Lot 3 Welcome View
11450 Sept 1/1987	"			Stephen A et al	Michael A. Gibson et al	1304	95		Lot 113 Sutton Place
" "	"			Sherry B.	" " "	1304	95		Polo Dr.
11350 Sept 2/1987	"		Kathleen B.		Ronald E. Smith Jr.	1304	201		Lots 14 + 15 Cammer Ave.
11597 Sept 3/1987	"			Patricia B.	Margaret S. Biga	1304	343		Int 0.50 acs
13092 Sept 15/1987	"	Douglas M.			James T. Pearce Jr.	1305	63	10.2	acres E. Parkins Mill Rd.

DIRECT or GRANTOR Index to Deeds — Greenville County, S. C.

(CC)

REG. U. S. PAT. OFFICE *ChumCott* County Indexes Since 1888 An Identifying Trade Mark

Open at Proper Tab according to First Letter or Letters of Name and refer to Buff Sub-Index sheet for page reference.

COTT FAMILY NAME INDEX No. 75 © 1949
MADE BY THE COTT INDEX COMPANY, COLUMBUS, OHIO
SOLD BY PHOTO COPY SUPPLY, MAULDIN, S. C.

FILE NUMBER DATE OF RECORD	GRANTORS FAMILY NAMES	GIVEN NAMES ABCDEFGH	GIVEN NAMES IJKLMNO	GIVEN NAMES PQRSTUVWXYZ	GRANTEES	BOOK	PAGE	No. of Acres	BRIEF DESCRIPTION, LOCATION, ETC. (Not Warranted)
14241 Sept 22, 1987	Wilson	Flora S.	S. Wilson	Opentine	Robert P. Styles	1305	597		Dr. Lot 52 & 7 Lot 51 Dubland
16562 Oct 6, 1987	"	Barbara	etal		Virginia Davis	1306	927		Conterbury Lot Lot 46 Third day St.
16745 Oct 7, 1987	"	Douglas	M. etal		J. W. Harris	1307	108		Agreement Memorandum of joint Venture & Reclarify also Lot 6 abt 2.09 acres
17522 Oct 13, 1987	"	Francis			Edward B. Ingold	1307	624		Trust Agreement also Lots Davison
18675 Oct 20, 1987	"	Betty S	etal		Joseph Robert Shirley Jr.	1308	347		Int 3.95 acres Lake Forest
18650 Oct 20, 1987	Willson	McDavid Bettie	Dean Marjorie	Richard M	Ernest Patrick Rawlins	1308	337		Lot 55 Tranquil Ave. Sec 1
18969 Oct 22, 1987	Wilson			Stephen A. Sharon P.	William R. Wilson	1308	495		Lot 90 Melville Ave & Aberdeen Dr. Park Hill
" "	"				" " "	1308	495		
19334 Oct 26, 1987	"		Ida Lee		Etta Anderson Bruton	1308	735		Int 9.85 acs. Chick Sgs Tp
19633 Oct 27, 1987	"			Steve D.	John Lewis Coleman	1308	889		Lot 95 2 Glassy mt. Tp.
20768 Nov 3, 1987	"	Dean E.	By master w. same	Ruth	Alliance Mtg Co.	1309	551	2.81	ac Greenpond Rd.
20997 Nov 4, 1987	"	Fredrick A.			Linda C. Wilson	1309	681		Partner of attorney
21422 Nov 6, 1987	"	Blenna		Timothy	NCNB South Carolina	1309	870		Assignment of Leases & Rents
23080 Nov 11, 1987	"			J. Bart	Carl Gary Turner	1310	282		Lot 8 Woodside 5 miles Sec A
23394 Nov 13, 1987	"			Shirley O.	Clark A. Wilson	1310	471		Partner of attorney Bratton Forest
24181 Nov 19, 1987	"	W Douglas			William St. Dump	1310	890		Lot 16 Pine Ridge Place

DIRECT or GRANTOR Index to Deeds — Greenville County, S. C.

REG. U. S. PAT OFFICE *Chas. M. Cotts* County Indexes Since 1888
An Identifying Trade Mark

Open at Proper Tab according to First Letter or Letters of Name and refer to Buff Sub-Index sheet for page reference.

COTT FAMILY NAME INDEX No. 75 © 1949
MADE BY THE COTT INDEX COMPANY, COLUMBUS, OHIO
SOLD BY PHOTO COPY SUPPLY, MAULDIN, S. C.

(111)

FILE NUMBER DATE OF RECORD	GRANTORS FAMILY NAMES	GIVEN NAMES ABCDEFGH	GIVEN NAMES IJKLMNO	GIVEN NAMES PQRSTUVWXYZ	GRANTEES	BOOK	PAGE	No. of Acres	BRIEF DESCRIPTION, LOCATION, ETC. (Not Warranted)
25989 Dec 2, 1987	Wilson				Jane W. Chou	1311	782		Power of Attorney
26371 Dec 4, 1987	"	now Elizabeth W. Kohake Elizabeth W. etal			William C. Service	1312	160		Addie W. Long Lot 16 Plat property of
28153 Dec 17, 1987	"			etal Ronald A.	Ann S. Ellison	1312	119		Lot 29 La Juan Dr. Stratford Sec II
" "	"			etal Retha J.	" " "	1313	119		
28299 Dec 18, 1987	"	Brenda J.		etal	Charles T. Smith	1313	199		Shannon Forest Lot 26 Shannon Lake Circle
28643 Dec 21, 1987	"	Keith Bryon			etal Henry Clay Wilson	1313	333		Orchard Acres Chick Spur Sp. Lot 102 Ridge Spring St. Sec 2
29297 Dec 28, 1987	"	Eva Mae	+	Lee Tommie	Felton Wilson	1313	850		Lot near Burlington Rd.
29341 Dec 28, 1987	"				etal Paul F. Randle L. Everett	1313	877		Homestead Acres II Lot 20 Maywood Dr.
29660 Dec 29, 1987	"	M. etal Charles			Trullingwood Sec 1	1314	15		Extension of Restrictive Covenants Orig see Deed Blk 740 pg 269
29650 Dec 29, 1987	"	W Esther	+	E etal Thomas	Huntington Sub'd.	1313	994		Amendment to Restrictions for
" "	"	Diane C.		etal	" "	1313	994		
31916 Jan 19, 1988	"	Angie Mae Peigler		Powell	Nellie J. Turner	1315	410		Lot 11 Blk 9. Park Place
32422 Jan 22, 1988	"			Ola	Lory Neil Edge	1315	670		Durable power of Attorney
34230 Feb 4, 1988	"			S. Lewis	Rachel Louise Thompson	1316	615		Lot means of Mills Sec 3
36623 Feb 24, 1988	"	AKA Della Juanita Ball Della Juanita Ball		etal	Ruth Helen Harris	1317	861		Lot 8 Wallace St. Duncan
36740 Feb 25, 1988	"			Neal Naomi	James Bruce Wilson	1317	927		Durable power of Attorney

DIRECT or GRANTOR Index to Deeds — Greenville County, S. C.

REG. U. S. PAT. OFFICE *Chumlett* County Indexes Since 1888 An Identifying Trade Mark

Open at Proper Tab according to First Letter or Letters of Name and refer to Buff Sub-Index sheet for page reference.

COTT FAMILY NAME INDEX No. 75 © 1949
MADE BY THE COTT INDEX COMPANY, COLUMBUS, OHIO
SOLD BY PHOTO COPY SUPPLY, MAULDIN, S. C.

FILE NUMBER DATE OF RECORD	GRANTORS FAMILY NAMES	GIVEN NAMES ABCDEFGHIJ	GIVEN NAMES JKLMNO	GIVEN NAMES PQRSTUVWXYZ	GRANTEES	BOOK	PAGE	No. of Acres	BRIEF DESCRIPTION, LOCATION, ETC. (Not Warranted)
37492 Mar 1, 1988	Wilson		a Ben Pts.		etal James C. Crain	1318	286		Tract 1 Slater Rd.
37976 Mar 3, 1988	"		Douglas M.		etal Charles W. Masaley	1318	580		Lot 24 Brookside Forest Sub Carolina Pts.
38135 Mar 4, 1988	"		Norothy S.		David J. Wilson	1318	690		Int Lot 10 Theodore Hw. Grant Pts.
38322 Mar 7, 1988	"		Hollis E.		Louella M. Griffin	1318	815		Lot 276 Gophall Rd. Sec B
39143 Mar 11, 1988	"		Scott etal Gyria		Carl S. Chapman	1319	208		Reif School Rd. Chick Leg 20 Int Pt Tracts 1+2 (4.54 acs)
40246 Mar 21, 1988	"		Betty Jr.		Duke Power Co.	1319	796		Right of way
41788 Mar 30, 1988	"		Frank L		Irvin Wilson	1320	611		Sub 50' x 20' Plat 20 Int Lots 32, 33, 34 Halliday Hill
42141 Mar 31, 1988	"		Gary R. + Janice		etal Ajay K. Nithal	1320	828		Sec 17, Sville Lot 625 Westwood Sub.
42137 Mar 31, 1988	Willson		How Jean S. + Lincoln etal Jean S. etal		etal Christopher M. Meier	1320	827		Int Strip Lot 5 East Craft St. also One Jan Souci, Billea Sub.
43060 Apr 6, 1988	Wilson		Mildred C.		Calvin S. Coleman	1321	378		Int Pt Lot 11 Brockman
43913 Apr 12, 1988	"		Dean James		James D. Wilson	1321	817		Lot 89 Jindal Rd.
44822 Apr 18, 1988	"		Farms Co.		Journes-Walker Pts.	1322	337		Lot 50 plat Bk 14 p - pg 17
"	"		"		"	1322	337		Lot 48 Plat Bk 14 p - pg 18
"	"		"		"	1322	337		Lot 47 Plat Bk 14 p - pg 19
"	"		"		"	1322	337		Lot 46 Plat Bk 14 p - pg 20
44823 Apr 18, 1988	"		Farms Co.		Journes-Walker Pts.	1322	339		Lot 42 plat Bk 15 m - pg 37, Lot 43
"	"		"		"	1322	339		plat Bk 15 m - pg 38, Lot 43 plat Bk 15 m - pg 39, Lot 45 plat Bk 15 m - pg 40

DIRECT or GRANTOR Index to Deeds — Greenville County, S. C.

REG. U. S. PAT. OFFICE *Chas McColl* County Indexes Since 1888 An Identifying Trade Mark

☞ Open at Proper Tab according to First Letter or Letters of Name and refer to Buff Sub-Index sheet for page reference.


COTT FAMILY NAME INDEX No. 75 © 1949
MADE BY THE COTT INDEX COMPANY, COLUMBUS, OHIO
SOLD BY PHOTO COPY SUPPLY, MAULDIN, S. C.

(EE)

FILE NUMBER	DATE OF RECORD	GRANTORS FAMILY NAMES	GIVEN NAMES ABCDEFGH	GIVEN NAMES IJKLMNO	GIVEN NAMES PQRSTUWXYZ	GRANTEES	BOOK	PAGE	No. of Acres	BRIEF DESCRIPTION, LOCATION, ETC. (Not Warranted)
45451	Apr 22 1988	Wilson			Jandy	J. Keith Johnson	1322	819		20. Green Lot 6 Snow St. Chick Spg Harris Prop Res
45871	Apr 25 1988	"	Betty J +	J. L.		Kenneth M. Share	1323	02		Unit 16 - B Yorktown Slopes Sub Sec 2
45893	Apr 25 1988	"	Debbie		William S.	Charles C. Mason Jr.	1323	13		Lot 127 Fernleaf Dr. Sunny Washington Hts Sec B
46352	Apr 27 1988	"	By Personal Representative Estate of Mary Lee			Pauline Beatty	1323	234		Deed Distribution Lot 22
46331	Apr 27 1988	"	Farms Co.			David S. McKown	1323	225		Lot 31 Craft St. Sec C Jan Hts
46335	Apr 27 1988	"	Farms Co.			Cindy Lynn King	1323	228		Lot 23 Brookdale Ave Properties
47187	May 2 1988	"	Farms Co.			Ronnie L. Hedford	1323	759		Lot 6 = 2.66 acs Plat Walker
47331	May 3 1988	"		as devisee Lydia W.		Metropolitan Sewer Subdistrict	1323	889		Easement
48263	May 9 1988	"	Andrea			Charles S. Thompson Jr.	1324	430		Lot 27 Millcreek Estates Sub.
48511	May 9 1988	"		Lee Jessie		Billy Joe Wilson	1324	557	1.99	Acres Greenville - Pelzer Rd.
48883	May 11 1988	"			J.D. D.O.D. Romer	D. Michael Payton	1324	816		Sec. North Harrison Bridge Rd Lot 13A Ridge Spring St. Orchard
49281	May 13 1988	"				Candace B. Wilson	1325	122		Sec. Sec 2 Lot 13A Ridge Spring St. Orchard
52232	May 27 1988	"	Cancelled on July 15, 1988 Dennis Schirah RMC Deed # 1381 pg 923			Robert B. Dennis J. Schirah	1326	346		Power of attorney
53294	June 4 1988	"	Farms Co.			Greenville County	1328	41		Drainage Assistance Agreement
58382	June 29 1988	"	CANCELED July 11, 1988 REGISTER OF DEEDS 7-13-88		Development + Marketing Co. Inc. Real Estate	American Post Convenience	1329	878		Memorandum of lease
58330	June 29 1988	"	Development + Marketing Co. Inc. Real Estate			South Carolina Nat'l Bank	1329	880		Conditional Assignment of Lease

DIRECT or GRANTOR Index to Deeds — Greenville County, S. C.

REG. U. S. PAT. OFFICE *Chambliss* County Indexes Since 1888 An Identifying Trade Mark

 Open at Proper Tab according to First Letter or Letters of Name and refer to Buff Sub-Index sheet for page reference.

COTT FAMILY NAME INDEX No. 75 © 1949
MADE BY THE COTT INDEX COMPANY, COLUMBUS, OHIO
SOLD BY PHOTO COPY SUPPLY, MAULDIN, S. C.

FILE NUMBER DATE OF RECORD	GRANTORS FAMILY NAMES	GIVEN NAMES ABCDEFGH	GIVEN NAMES IJKLMNO	GIVEN NAMES PQRSTUVWXYZ	GRANTEES	BOOK	PAGE	No. of Acres	BRIEF DESCRIPTION, LOCATION, ETC. (Not Warranted)
1134 July 7, 1988	Wilson				Billy Joe Wilson	1330	826		Int 11.75 ac. Greenville Pelzer Rd.
1138 July 7, 1988	"	Columbus Exec			Katie Caldwell	1330	820	11.75 acres Greenville Pelzer Rd.	
"	"	Christopher By Exec			" "	1330	820		
1148 July 7, 1988	"	Columbus Exec			Christopher Wilson	1330	830	2.38 acres Greenville Pelzer Rd.	
"	"	Christopher By Exec			" "	1330	830		
1150 July 7, 1988	"	Columbus Exec			Charlie Wilson	1330	833	1.27 acres Greenville Pelzer Rd.	
"	"	Christopher By Exec			" "	1330	833		
1151 July 7, 1988	"	Columbus Exec			Arthur Steele Wilson	1330	836	1.32 acres Greenville Pelzer Rd.	
"	"	Christopher By Exec			" " "	1330	836		
1152 July 7, 1988	"	Columbus Exec			Ben Wilson	1330	839	4.44 acres Greenville Pelzer Rd.	
"	"	Christopher By Exec			" "	1330	839		
1153 July 7, 1988	"	Columbus Exec			John J. Wilson	1330	842	7.01 acres Greenville Pelzer Rd.	
"	"	Christopher By Exec			" " "	1330	842		
1149 July 7, 1988	"	Columbus Exec			New Mt. Bethel Baptist Church	1330	845	0.37 acres Survey for John H. Wilson Estate	
"	"	Christopher By Exec			" " "	1330	845		
1354 July 8, 1988	"			K. N.	Harace J. Bolden, et al	1330	971		Lot 3 Highland Ave.

DIRECT or GRANTOR Index to Deeds — Greenville County, S. C.

REG. U. S. PAT. OFFICE *ChumCott* County Indexes Since 1888 An Identifying Trade Mark

☞ Open at Proper Tab according to First Letter or Letters of Name and refer to Buff Sub-Index sheet for page reference.

COTT FAMILY NAME INDEX No. 75 © 1949
MADE BY THE COTT INDEX COMPANY, COLUMBUS, OHIO
SOLD BY PHOTO COPY SUPPLY, MAULDIN, S. C.

(77)

FILE NUMBER DATE OF RECORD	GRANTORS FAMILY NAMES	GIVEN NAMES ABCDEFGH	GIVEN NAMES IJKLMNO	GIVEN NAMES PQRSTUVWXYZ	GRANTEES	BOOK	PAGE	No. of Acres	BRIEF DESCRIPTION, LOCATION, ETC. (Not Warranted)
2725 July 15, 1988	Wilson				Robert B. Dennis L. Schirah ^{etal}	1331	923		see Deed Bk 1326 pg 346 Cancellation of power of attorney
3482 July 20, 1988	"	Charles H. ^{Jr. etal}			Charles H. Wilson ^{etal}	1332	328		Lot 9 of Aron Park
" "	"	Ann C. ^{etal}			" " " "	1332	328		
5436 Aug 1, 1988	"		Mary	Robert A.	Robert A. Davis ^{etal}	1333	510		Ecto. Lot 59 Earlene Dr. Pinewood
6421 Aug 4, 1988	"	Charles J. ^{etal}			Leila C. Wilson	1333	971		Monaghan Mills Village Sec 3 Int Lot 66 Donaldson St.
71201 Aug 9, 1988	"			May William	Ralph B. Wilson ^{Jr.}	1334	365		Mills, Third St. Int Lot 102 Sec A Woodside
7200 Aug 9, 1988	"	Gordon St.			Ralph B. Wilson ^{Jr.}	1334	370		Woodside Mills Int Lot 102 Third St. Sec A
7199 Aug 9, 1988	"			McCordless Raymond	Ralph B. Wilson ^{Jr.}	1334	373		Woodside Mills Int Lot 102 Third St. Sec A
8766 Aug 17, 1988	"			Estate of By P.R. Stuart L.	Grace Alexander Wilson	1335	292		Main St. North Park Need of Distribution Lot 85 North
8765 Aug 17, 1988	"	By atty in fact Jane W. Orr			Roy James Ellison ^{etal}	1335	294		Lot 85 N. Main St North Park
8995 Aug 17, 1988	"	Grace Alexander		Indim + Jr.	Johnny E. Blackston ^{etal}	1335	350		Mills Sec A Lot 102 Third St. Woodside
11398 Sept 1, 1988	"				Robert B. Esther W. Wilson	1336	817		Lot 18 Huntington Int Lot 19 Roper Mtn Rd. Area
113938 Sept 16, 1988	"	Agnes J.			Mary W. Arrowood	1338	281		General power of attorney
114196 Sept 19, 1988	"				Rachel J. James R. Wilson	1338	459		Int Lot 14 Grove Rd.
115121 Sept 23, 1988	"				Jerry M. James A. Martin ^{etal}	1339	26		Sp. Lot 46 Crain Dr. Child Sp.
115288 Sept 23, 1988	"	Clara J.			Kevin Lenard Rusk	1339	135		Lot 26 Ridgeway Dr. Woodfield

DIRECT or GRANTOR Index to Deeds — Greenville County, S. C.

REG. U. S. PAT OFFICE *ChumCott* County Indexes Since 1888 An Identifying Trade Mark

Open at Proper Tab according to First Letter or Letters of Name and refer to Buff Sub-Index sheet for page reference.

COTT FAMILY NAME INDEX No. 75 © 1949
MADE BY THE COTT INDEX COMPANY, COLUMBUS, OHIO
SOLD BY PHOTO COPY SUPPLY, MAULDIN, S. C.

FILE NUMBER DATE OF RECORD	GRANTORS FAMILY NAMES	GIVEN NAMES ABCDEFGHIJ	GIVEN NAMES JKLMNO	GIVEN NAMES PQRSTUVWXYZ	GRANTEES	BOOK	PAGE	No. of Acres	BRIEF DESCRIPTION, LOCATION, ETC. (Not Warranted)
17652 Oct 7, 1988	Wilson		Wells et al		Willie D. McAhee	1340	539	24.22	Holiday Bridge Rd. Aunklin 70 acres - Tract B. Old Augusta
17653 Oct 7, 1988	"		Wells et al		Willie D. McAhee	1340	541	69.92	Holiday Bridge Rd. Aunklin 70 acres - Tract C. Old Augusta +
17993 Oct 11, 1988	"	Doris S	Donnie S. Hankusky rnc	9-5-95 BK 1624-1091 #60973	Sidney M. Wilson	1340	725		Power of attorney
17992 Oct 11, 1988	"			Sidney M.	Doris S. Wilson	1340	728		Power of attorney
19845 Oct 21, 1988	"		Jack W.		Greenville County	1341	763		Creek Hill Rd.) Statement of Consent (much)
26826 Oct 28, 1988	"	Estate of B. P. R. Cleveland B.			Martha Ely Wilson	1342	443		7 + 8 Riverside Dr. Deed of Distribution Int of Lots
21597 Nov 1, 1988	"	Betty W.			Margaret B. Hawkins	1342	880		Opp Sp. Burgess Hills Lot 1 Blue Ridge Dr. Chick
21685 Nov 1, 1988	"	Frances		et al Jandy	James H. Tooley	1342	926		Lot 74 University Park
22283 Nov 4, 1988	"		Lois M.		G. Herman Walker	1343	214		Power of attorney
23126 Nov 10, 1988	"			Thomas J.	Eugene E. Beauchamp	1343	907	7.23	acres Harrison Bridge Rd.
23123 Nov 10, 1988	"	Arthur S. et al		by master w. Daniel Garbrough Jr.	NCNB National Bank	1343	804		Lot 13 White Horse Rd + Jerry Ct. Santt Sp.
"	"	Clara G. et al		by master w. Daniel Garbrough Jr.	"	1343	804		
25085 Nov 22, 1988	"			St. Sonya Lee	Wayne W. West	1345	124		Lots 14 + 15 Near Marietta
25129 Nov 22, 1988	"			M. Raymond	Billy A. Rhodes	1345	171		Lot 75 Piedmont Park
25393 Nov 23, 1988	"	Leonard Rochelle Ernest + Jacquelyn a Ben Pts			Dennis J. Legren	1345	288		At Lot 47 west St.
25558 Nov 28, 1988	"	Jarms Co.			Robert C. Zulafer	1345	394-		Lot 13 Surman Terrace

DIRECT or GRANTOR Index to Deeds — Greenville County, S. C.

REG. U. S. PAT OFFICE *Chas. McKee* County Indexes Since 1888
An Identifying Trade Mark

Open at Proper Tab according to First Letter or Letters of Name and refer to Buff Sub-Index sheet for page reference.

COTT FAMILY NAME INDEX No. 75 © 1949
MADE BY THE COTT INDEX COMPANY, COLUMBUS, OHIO
SOLD BY PHOTO COPY SUPPLY, MAULDIN, S. C.

(55)

FILE NUMBER	DATE OF RECORD	GRANTORS FAMILY NAMES	GIVEN NAMES ABCDEFGHIJ	GIVEN NAMES JKLMNO	GIVEN NAMES PQRSTUVWXYZ	GRANTEES	BOOK	PAGE	No. of Acres	BRIEF DESCRIPTION, LOCATION, ETC. (Not Warranted)
25676	Nov 29, 1988	Wilson		L. Julian		Walter M. Young ^{etal}	1345	435		Lot 2C Hwy 20, Grove Sp.
26092	Nov 30, 1988	"		Jim Bob		Diane M. Halland	1345	656	42.5 acres	Glassy Mtn. Sp. also 4.70 acres
"	"	"		Nancy J.		" " "	1345	656		
26390	Dec 1, 1988	"	Daniel			David L. Wilson ^{etal} jr.	1345	791		Mills Sec 1 Lot 111 West + South 1/2 Acre
26409	Dec 1, 1988	Wilson		Janice T.	Conservator	Ralph N. Gleason	1345	796		Int Lots 3+4 + Pt Lot 5 Sherwood Rd. Ellison River Lots
"	"	"			By Conservator William P.	" " "	1345	796		
28811	Dec 16, 1988	Wilson		E. Martha		Walter Arnold Batson ^{gr. etal}	1347	271		Marshall Forest Pt Lots 7 + 8 Riverside Dr.
29846	Dec 22, 1988	"			Jack Sandra	James H. Burnett ^{etal}	1347	949		Industries Inc. Sec 1 Lot 40 Sub for Burlington
130679	Dec 29, 1988	"			atly in fact for Mary W. Crymes Ruth Crymes	Clarence Jerome Sen ^{gr. etal}	1348	440		Vista Lot 61 Crescent Ave. Alta Hills
1208	Jan 9, 1989	"	Farms Co.			Elizabeth Leigh Page	1349	634		Lot "C" Hillcrest Dr. North
1384	Jan 10, 1989	"		L. Debra		Jimmy R. Wilson	1349	733	Int:	Mauldin Lot 3 Mauldin Circle
2129	Jan 16, 1989	"		E. Daniel		Patricia E. Wilson	1350	225		Oakwood Acres Int Lot 37 Oakwood Ave.
2278	Jan 17, 1989	"	Farms Co.			Jones-Walker Pts.	1350	312		Lot 20 Plat Blk 16 D pg 4 3 Lot 18 plat Blk 16 M pg 4 2 + Ave.
3709	Jan 25, 1989	"		Estate of	P.R. Naomi Y.	James B. Wilson ^{etal}	1351	128		Need of Distribution Lot McAdoo
2564	Jan 26, 1989	"			Robert E.	Robert E. Wilson ^{etal}	1351	160		Lot 192 Meadows Ave. Augustale
4080	Jan 27, 1989	"	Farms Co.			Wilson Farms Co.	1351	338		Protective Covenants

DIRECT or GRANTOR Index to Deeds — Greenville County, S. C.

REG. U. S. PAT OFFICE *Cott* County Indexes Since 1888 An Identifying Trade Mark

Open at Proper Tab according to First Letter or Letters of Name and refer to Buff Sub-Index sheet for page reference.

COTT FAMILY NAME INDEX No. 75 © 1949
MADE BY THE COTT INDEX COMPANY, COLUMBUS, OHIO
SOLD BY PHOTO COPY SUPPLY, MAULDIN, S. C.

FILE NUMBER DATE OF RECORD	GRANTORS FAMILY NAMES	GIVEN NAMES ABCDEFGHIJ	GIVEN NAMES JKLMNOPQ	GIVEN NAMES RSTUVWXYZ	GRANTEES	BOOK	PAGE	No. of Acres	BRIEF DESCRIPTION, LOCATION, ETC. (Not Warranted)
4081 Jan 27, 1989	Wilson	Alan J.			Bobby W. League	1351	343		Tract 4 - 9.84 ac.
5323 Feb 3, 1989	"	Farm Co.			Rebecca L. Davis	1352	139		Lot 29 Oakwood Ave. Vista Hill also int. Lot 30 Oakwood Ave. Vista Hill int. Lot 30 Oakwood Ave. Vista Hill
11053 Mar 14, 1989	"		Merrill C.		Dina S. Wilson	1353	943		int. Lot 30 Oakwood Ave. Vista Hill
12110 Mar 21, 1989	"		Virginia Marion		NCHB South Carolina	1356	588		Lot W. Cross St. Plat BK 16 pg 37
13870 Mar 31, 1989	"		now Robin W. Smith Robin Marie		Michael J. Dell	1357	827		Plats 7, 125, 126, 127 & 128 Garden
13993 Mar 31, 1989	"			Duncan	Richard H. DeShields	1359	764		Lot 28 Cleveland St. Schuier
5210 Apr 10, 1989	"			Willie	Darlan Steve Wilson	1358	482		Double Power attorney
16121 Apr 14, 1989	"		Jean Margaret		John Wesley Wilson	1358	937		Power of attorney
16370 Apr 17, 1989	"	Eddie Stone	etal		Richard Charles Shivers	1359	87		Lot 32 Aron Park
" "	"	Donna Kay	etal		" " "	1359	87		
17075 Apr 20, 1989	"			Thomas J.	Mary A. Rector	1359	534	5.8	Harrison Bridge Rd. Acres N. Harrison Bridge Rd + Deed BK 1351 pg 338
17111 Apr 21, 1989	"	Farms Co.			Wilson Farms Co.	1359	582		Protective Covenants see
18322 Apr 28, 1989	"	Farms Co.			Janet Louise Nooley	1360	282	34.24	Acres = Tract 2
118471 Apr 28, 1989	"	Farms			James Walker Partnership	1360	356		Correction deed see Deed BK 1302 pg 617 Lot 28, 29, 30 + Lot 51
18513 Apr 28, 1989	"	Farms Co.			Bobby W. League	1360	383	9.84	Acres = Tract 4 see Deed Bl.
18512 Apr 28, 1989	"	Farms Co.			Bobby W. League	1360	384	7.91	Acres = Tract 5

DIRECT or GRANTOR Index to Deeds — Greenville County, S. C.

REG. U. S. PAT OFFICE *ChumCott* County Indexes Since 1888
An Identifying Trade Mark

Open at Proper Tab according to First Letter or Letters of Name and refer to Buff Sub-Index sheet for page reference.

COTT FAMILY NAME INDEX No. 75 © 1949
MADE BY THE COTT INDEX COMPANY, COLUMBUS, OHIO
SOLD BY PHOTO COPY SUPPLY, MAULDIN, S. C.

(2121)

FILE NUMBER	GRANTORS	GIVEN NAMES	GIVEN NAMES	GIVEN NAMES	GRANTEES	BOOK	PAGE	No. of Acres	BRIEF DESCRIPTION, LOCATION, ETC. (Not Warranted)
DATE OF RECORD	FAMILY NAMES	ABCDEFGH	IJKLMNO	PQRSTUVWXYZ					
22716 May 25, 1989 22891	Wilson	SA James Ansel Wilson III James A. III			Anne Sheets Wilson	1362	747		Sec II Int Lot 179 Wedgefield
May 26, 1989 22827	"				Math h. Dinn	1362	818	34.100	on Highway 29, Drive Sp.
May 26, 1989 22221	"				Nell M. Wilson	1362	928		Prop Regime Int 18-B. Brin Creek, Darin
May 26, 1989 23653	"				Ronald L. Blair et al	1362	980		Pat 21 Joan Drive C. Douglas Wilson Estate
May 31, 1989 24157	"	Estate of Lois			G. Herman Walker III et al	1363	268		Deed of Distribution prop for
June 5, 1989 25247	"	David M.			Burton W. Halder et al	1363	692		Lot 4 Windsor Park, Mauldin
June 9, 1989 25003	"				Jeanne Lovell	1364	221		Lot Cleveland St.
June 9, 1989 26852	"				Jan W. Wilson et al	1364	183		Prop, Shik's prop 2p. Int Lot # 7 Jones St Cannon
June 20, 1989 27865	"				J. H. Freeman et al	1365	214		Augusta Acres, Bartt Sp. Lot 26 1 Henderson Ave
June 27, 1989 29186	"	E. George			Frances J. Wilson	1365	787		Power of attorney
July 5, 1989 29542	"				John Jones et al	1366	578	20.10	acres road to Apalache
July 7, 1989 31115	"	Dennis + Bruce James			A. B. Robinson Jr.	1366	788		Prop. Shew Drive Park Lot 78 Lauren Rd + Mc Adoo
July 18, 1989 31996	"				Hiana C. Wilson	1367	646		Specific power of attorney
July 21, 1989 32200	"	Edward			H. Dillard Co. Inc	1368	32		Int Lot 10 Carter St. Nicketown
July 24, 1989 32199	"				Lydia Wilson Sandquist	1368	136		Prop. Dr. Augusta Acres Deed of Distribution Lot 203
July 24, 1989	"				Lydia Wilson Sandquist	1368	139		Prop Wynelle Estates Deed of Distribution Lot 47 Wyring

DIRECT or GRANTOR Index to Deeds — Greenville County, S. C.

REG. U. S. PAT. OFFICE *Chas. McCall* County Indexes Since 1888 An Identifying Trade Mark

Open at Proper Tab according to First Letter or Letters of Name and refer to Buff Sub-Index sheet for page reference.

COTT FAMILY NAME INDEX No. 75 © 1949
MADE BY THE COTT INDEX COMPANY, COLUMBUS, OHIO
SOLD BY PHOTO COPY SUPPLY, MAULDIN, S. C.

FILE NUMBER DATE OF RECORD	GRANTORS FAMILY NAMES	GIVEN NAMES ABCDEFGH	GIVEN NAMES IJKLMNO	GIVEN NAMES PQRSTUVWXYZ	GRANTEES	BOOK	PAGE	No. of Acres	BRIEF DESCRIPTION, LOCATION, ETC. (Not Warranted)
32302 July 15, 1989	Wilson		Mark Keith	et al W. Spencer	Services, Inc. Worldwide Financial	1368	182	1.05	Acre Keith & North Massachusetts Ave. also interest in reserved easement
" "	"			et al W. Michael	" "	1368	182		
32725 July 26, 1989	"		Ellen Mary		James Angus Wilson	1368	342		Owner of attorney
32668 July 26, 1989	"	David Jr.			David C. Wilson	1368	314	1.75	Acres prop of David Wilson
33218 July 28, 1989	"			et al William	American Telephone & Telegraph Co.	1368	675		Easement
33217 July 28, 1989	"			et al William	American Telephone & Telegraph Co.	1368	677		Easement Palmetto Ave.
33220 July 28, 1989	"		Estate of	By P.R. (R.D.) Robert Daniel	Lee H. Wilson	1368	685		Deed of Distribution Lot 3 Palmetto Ave.
33221 July 28, 1989	"		Estate of	By P.R. (R.D.) Robert Daniel	Lee H. Wilson	1368	687		Deed of Distribution Lot 2 Good St. Sec A, Oak Hill
33222 July 28, 1989	"		Estate of	By P.R. (R.D.) Robert Daniel	Lee H. Wilson	1368	689		Deed of Distribution Lot 10 S. Haven Dr. Suncombe Park
33223 July 28, 1989	"		Estate of	By P.R. (R.D.) Robert Daniel	Lee H. Wilson	1368	691		Deed of Distribution Lot 17 9 N.W. Circle
33224 July 28, 1989	"		Estate of	By P.R. (R.D.) Robert Daniel	Lee H. Wilson	1368	693		Deed of Distribution Lot 10 + Pt Lot Sp. Oak Hill, Sub Sec B.
33225 July 28, 1989	"		Estate of	By P.R. (R.D.) Robert Daniel	Lee H. Wilson	1368	695		Deed of Distribution Lot Oak Hill 9 N.W. Circle
33228 July 28, 1989	"		Estate of	By P.R. (R.D.) Robert Daniel	Lee H. Wilson	1368	697		Deed of Distribution Lot 8 + Pt Lot Haven Dr.
33227 July 28, 1989	"		Estate of	By P.R. (R.D.) Robert Daniel	Lee H. Wilson	1368	699		Deed of Distribution Lot 6 South South Haven Dr.
33226 July 28, 1989	"		Estate of	By P.R. (R.D.) Robert Daniel	Lee H. Wilson	1368	701		Deed of Distribution Lot 7 Prop of Reg.
33647 Aug 1, 1989	"	A. Dennis & Lynn Mary			Beverly S. Campbell	1368	981		Unit 3 Bridgview Horiz

DIRECT or GRANTOR Index to Deeds — Greenville County, S. C.

REG. U. S. PAT. OFFICE *Chas. McClellan* County Indexes Since 1888 An Identifying Trade Mark

☞ Open at Proper Tab according to First Letter or Letters of Name and refer to Buff Sub-Index sheet for page reference.

COTT FAMILY NAME INDEX No. 75 © 1949
MADE BY THE COTT INDEX COMPANY, COLUMBUS, OHIO
SOLD BY PHOTO COPY SUPPLY, MAULDIN, S. C.

(11)

FILE NUMBER	DATE OF RECORD	GRANTORS FAMILY NAMES	GIVEN NAMES ABCDEFGHIJ	GIVEN NAMES JKLMNO	GIVEN NAMES PQRSTUVWXYZ	GRANTEES	BOOK	PAGE	No. of Acres	BRIEF DESCRIPTION, LOCATION, ETC. (Not Warranted)
35714	Aug 11, 1989	Wilson			W. et al Samuel	John Reid Ferguson et al	1370	45		Lot 34 Palmetto Downs Sec II
"	"	"			Agrielsen et al Suzanne	" " "	1370	45		
36290	Aug 15, 1989	"	Niana L.			Donald T. Wilson Jr	1370	399		Specific power of attorney
36988	Aug 18, 1989	"	AKA David M David A	+	AKA Jimmy A. Jimmy J.	Jefferson Hardin et al	1370	776		Sec 2 Lot 234 Pt Lot 24 Gaselwood
27446	Aug 22, 1989	"			Ruby J.	Van K. Jennings	1371	12		General Power of attorney
37323	Aug 22, 1989	"	Edwin L.	et al		R. L. Jordan Oil Co g.n.c. Inc	1370	958		Lot E. Fainsett St. Green
"	"	"	Gail L.	et al		" " "	1370	958		
37508	Aug 22, 1989	"	Bowman			Josie Mills	1371	36	5.04	Acres Plat Bk 177 pg 82
40787	Sept 11, 1989	"	Farms Co.			Pine Meadow Subd	1372	746		Restitutive Covenants
40736	Sept 11, 1989	"	Farms Co.			Robert A. Hallerman et al	1372	745		Lot 17 Pine meadow sub Sunset Hills
42037	Sept 18, 1989	"	Estate of By P.R.			Jane W. Burgess	1373	528		
42269	Sept 19, 1989	"	James A.			Nancy C. Jackett	1373	656		Deed of distribution Lot 103
42862	Sept 22, 1989	"	James R Jr.			Cynthia C. Wilson	1373	977		Limited Power of Attorney Westwood, S.ville Austin Sp
43833	Sept 29, 1989	"	Gancy O ⁺	L. Lewis		James C. Irby et al	1374	576		Int Lot 775 yellow-wood Dr Estates
43997	Oct 2, 1989	"	Estate of By P.R.			Evelyn R. Wilson Trust	1374	666		Int Lot 34 Adams mill Lots 104 11
43998	Oct 2, 1989	"	Estate of By P.R.			Deane H. Wilson Jr.	1374	668		Deed of distribution Int 2 acres = Pt Lots 404 11
	Oct 2, 1989	"	Bobby J.							Deed of distribution Lot 2 acres = Pt

DIRECT or GRANTOR Index to Deeds — Greenville County, S. C.

REG. U. S. PAT OFFICE *Chas McCott* County Indexes Since 1888 An Identifying Trade Mark

Open at Proper Tab according to First Letter or Letters of Name and refer to Buff Sub-Index sheet for page reference.

COTT FAMILY NAME INDEX No. 75 © 1949
MADE BY THE COTT INDEX COMPANY, COLUMBUS, OHIO
SOLD BY PHOTO COPY SUPPLY, MAULDIN, S. C.

FILE NUMBER DATE OF RECORD	GRANTORS FAMILY NAMES	GIVEN NAMES ABCDEFGHIJ	GIVEN NAMES JKLMNO	GIVEN NAMES PQRSTUVWXYZ	GRANTEES	BOOK	PAGE	No. of Acres	BRIEF DESCRIPTION, LOCATION, ETC. (Not Warranted)
43999 Oct 2 1989	Wilson	Estate of By P.R. Bobby J.			Marie W. Nelson	1374	670		- Pt. Lots 10 & 11 Need of Distribution Int 2 acres Forest Dr. Stone Lake Hgts Sec 2
44000 Oct 2 1989	"	Estate of By P.R. Bobby J.			Frances H. Wilson Jr.	1374	672		Need of Distribution Int Lot 78 Lake Lake Forest Dr. Stone Lake Hgts Sec 2
44001 Oct 2 1989	"	Estate of By P.R. Bobby J.			Marie W. Nelson	1374	674		Need of Distribution Int Lot 78 Lake Forest Dr. Stone Lake Hgts Sec 2
44002 Oct 2 1989	"	Estate of By P.R. Bobby J.			Evelyn R. Wilson ^{etal} Trust	1374	676		Need of Distribution Int Lot 78 Lake Forest Dr. Stone Lake Hgts Sec 2
44829 Oct 4 1989	"			(Elder) Ruth E.	Kenneth D. Wilson	1375	109		Power of attorney Lot 40 Cleveland Sp.
44666 Oct 4 1989	"	Arthur a 8c ben Pts			Albert Surner a ben Pts	1374	996		Lot 39 Duckwaith Rd. also meadow
44772 Oct 4 1989	"	Farms Co.			Pine Meadow	1375	57		Lots 21, 22 & 23 Pine Sp
47330 Oct 19 1981	"	By P Dora Jones			Dora M. Diggins ^{etal}	1376	737		Lot 110 Burgis Hill Chick Sp
47878 Oct 24 1989	"		Richard James		Sonya Lee Wilson	1377	054		Int Lot Milford Church Rd.
48402 Oct 26 1989	"		Jermey ^{etal}		Jermey Inglesby	1377	289		Lot 29 Little Bald Rock Club Prop Reg.
50462 Nov 7 1989	"	Carolyn ^{Sul}			Phyllis B. Harden	1378	763		Unit 16-A Yorktown Horiz Cedar Lane Rd.
53576 Nov 29 1989	"		Estate of By P.R. Will		Ethel B. Wilson	1380	827		Life Estate Need of Distribution Lot 6 Warren Fisher Sec.
54868 Dec 5 1989	"	By Greenville County Tax Collector Mrs W. B. Jr.			Robert Bruce	1381	629		Lot 161 Lake Lanier Never Also easement
55074 Dec 6 1989	"	Eva Mae	Lee Jommie		Angela Wilson	1381	760	.69	Acres near Darlington Rd.
55176 Dec 7 1989	"	Albert E. Myra L.			Evelyn H. Baty	1381	816		Jarr Estates Int Life Estate Lot 22
5555 Dec 15 1989	"		Jody ^{etal}		Doris Blakney ^{etal}	1382	725		Bridge Rd Int Sec. Fair Mt Sp. Intake

DIRECT or GRANTOR Index to Deeds — Greenville County, S. C.

REG. U. S. PAT OFFICE *Chas McCotts* County Indexes Since 1888 An Identifying Trade Mark

Open at Proper Tab according to First Letter or Letters of Name and refer to Buff Sub-Index sheet for page reference.

COTT FAMILY NAME INDEX No. 75 © 1949
MADE BY THE COTT INDEX COMPANY, COLUMBUS, OHIO
SOLD BY PHOTO COPY SUPPLY, MAULDIN, S. C.

(99)

FILE NUMBER	DATE OF RECORD	GRANTORS FAMILY NAMES	GIVEN NAMES ABCDEFGH	GIVEN NAMES IJKLMNO	GIVEN NAMES PQRSTUVWXYZ	GRANTEES	BOOK	PAGE	No. of Acres	BRIEF DESCRIPTION, LOCATION, ETC. (Not Warranted)
56556	Dec 18, 1989	Wilson		Judy		S. Thomas McCrary	1382	724		Paris Mtn Sp.
56658	Dec 18, 1989	"	Estate of B. P. R.			Harace W. Wilson ^{etal}	1382	780		Tract 2 Hunts Bridge Rd. Conetee Rd. Oakland Gardens Grove 7.
56890	Dec 19, 1989	"	Darryl Sr.			Diane M. Whisnant	1382	978		Need of Distribution Lot 26
57456	Dec 21, 1989	"		Estate of B. P. R.	"Dianne"	Charles B. Wilson	1383	277		Lot 99 Wedgefield Sec 1
57660	Dec 22, 1989	"		Mildred	Rosalie	Emmette L. Mate ^{gr. etal}	1383	409		Mr. Need of Distribution Lot Brook
58227	Dec 28, 1989	"			Inf. Jewelers, Inc	Jack W. Wilson ^{etal}	1383	756	.07	Lot 4 Old White Horse Rd.
58622	Dec 29, 1989	"	Farms Co.			Ronnie E. Nicket ^{etal}	1384	177		.07 acres S. Main St. Lot 45 Pine meadow Sub.

