

DIRECT or GRANTOR Index to Deeds — Greenville County, S. C.

(A)

Open at Proper Tab according to First Letter or Letters of Name and refer to Buff Sub-Index sheet for page reference.

KEYS PRINTING CO., GREENVILLE, S. C.

FILE NUMBER DATE OF RECORD	GRANTORS FAMILY NAMES	GIVEN NAMES ABCDEFGH	GIVEN NAMES IJKLMNO	GIVEN NAMES PQRSTUVWXYZ	GRANTEES	BOOK	PAGE	No. of Acres	BRIEF DESCRIPTION, LOCATION, ETC. (Not Warranted)
25684 May 18, 1982	Sunbelt			Properties	works, City of Greenville Commissioner of Public	1167	73		Water Meters Parkins Ridge apart. Easement, Reading, operation, etc
27255 June 4, 1982	"			Properties	at al Alfred P. Sellers, Jr.	1168	129		Circle, Windsor Park Subd. Bond for Title Lot 42 Woodridge
'8093 Oct. 1, 1982	"			Properties, Inc.	N. E. Presnell	1174	966	1.91	Acres U.S. Hwy 25
'9472 Oct. 19, 1982	"			Properties, Inc.	Greenville County, S.C.	1175	911		Storm Water Detention Agree Draw
9956 Oct 25, 1982	"			Properties, Inc.	Tandem Construction Co.	1176	107	11.07	acres Tandem Dr. Club - Sigs. Sp
11664 Nov. 12, 1982	"			Properties, Inc.	Paul D. Weather ^{et al}	1177	196	11.16	Acres U.S. Hwy. 25
12401 Nov. 22, 1982	Sun Belt			Properties, Inc.	Southern Bell Tel & Tel.	1177	637		Right-of-Way Easement
12401 Nov. 22, 1982	Sun Belt			Properties, Inc.	Southern Bell Tel & Tel	1199	637		Right-of-Way Easement
12914 Nov. 29, 1982	Sunbelt			Properties, Inc.	of City of Greenville, S.C. Commissioner of Public works	1177	969		Cunningham East Circle Water Mains, lines, valves, meters, etc. " Jamestowne"
13253 Dec. 1, 1982	Sunbelt			Properties, Inc.	City of Greenville Commissioner of Public works	1178	216		Easement, Reading, operating water
13588 Dec. 6, 1982	Sunbelt			Properties, Inc.	Duke Tower Co.	1178	463		Right of Way Greenville County
17199 Jan 13, 1983	"			Properties, Inc.	Highway 14 Industrial ^{Pack Deduction Book}	1	438		Dedication of Road & Streets & Lot
25142 Apr. 1, 1983	"			Properties, Inc.	at al David C. Hieronymus	1185	476		Lot
32596 June 2, 1983	"			Properties, Inc.	Life Ins. Co. Southern Farm Bureau	1189	470		Assignment of Leases, Rents & Income
34191 June 16, 1983	"			Properties, Inc.	at al James Cornish	1190	547	1.0	Acres Augusta Rd. (Hwy 25) S.ville
3978 Aug 3, 1983	"			Properties	Freddie A. Mayfield	1193	706		Lot 94 Bonair Dr. Brentwood Sec II

DIRECT or GRANTOR Index to Deeds — Greenville County, S. C.

☞ Open at Proper Tab according to First Letter or Letters of Name and refer to Buff Sub-Index sheet for page reference.

KEYS PRINTING CO., GREENVILLE, S. C.

(B)

FILE NUMBER DATE OF RECORD	GRANTORS FAMILY NAMES	GIVEN NAMES ABCDEFGHIJ	GIVEN NAMES JKLMNO	GIVEN NAMES PQRSTUVWXYZ	GRANTEES	BOOK	PAGE	No. of Acres	BRIEF DESCRIPTION, LOCATION, ETC. (Not Warranted)
6676 Aug 25, 1983	Sunbelt			Inc. Properties	Jamestowne II	1195	80		Residence and Restrictions for Jamestowne II Declaration of Covenants, Conditions and Restrictions for Jamestowne II Roads to Greenville County Dedication & Transfer of Streets &
8948 Sept 15, 1983	"			Inc. Properties	Jamestowne Commons	1	462		
9241 Sept 16, 1983	"			Inc. Properties	Jamestowne II	Re Record 1196	621		Declaration of Covenants, Conditions and Restrictions for Jamestowne II Residence Savoy Seeded BK 1195 pg 80
"	"			"	"	Re Record 1196	621		
9673 Sept 22, 1983	"			Inc. Properties	Cynthia D. Johnson	1196	904		Lot 62 Jamestowne II
10018 Sept 26, 1983	"			Inc. Properties	City of Greenville Commissioners of Public Works of the City of Greenville a body politic	1197	80		Phase II Easement - enter & exit, Jamestowne II
11245 Oct 5, 1983	"			Inc. Properties	Jaycees Fire & Sewer District	1197	920		R/W Sewer Lines Etc. Jamestowne II
16037 Nov 16, 1983	"			Inc. Properties	Harry L. Davis III	1200	691		Unit No. 74 Jamestowne II
16389 Nov 21, 1983	"			Inc. Properties	Ronald H. Trammel	1200	880		Lot 85 Jamestowne II
17387 Nov 30, 1983	"			Inc. Properties	Helen C. Phillips	1201	573		Lot 62 Jamestowne II
18532 Dec 9, 1983	"			Inc. Properties	William B. Deason II	1202	188		power of attorney
18539 Dec 9, 1983	"	By atty in fact William B. Deason II		Inc. Properties	Willie's A. King Jr.	1202	198		Lot 65 Jamestowne II
18538 Dec 9, 1983	"	By atty in fact William B. Deason II		Inc. Properties	Dary MacFarlane Buffin	1202	199		Lot 78 Jamestowne II
19001 Dec 14, 1983	"			Inc. Properties	Joseph A. Erwin	1202	491		Unit 73 Jamestowne II
19027 Dec 15, 1983	"			Inc. Properties	Jordan Sue Coy	1202	502		Unit 101 Jamestowne II
19305 Dec 16, 1983	"			Inc. Properties	John A. Titano	1202	665		Unit 66 Jamestowne II

DIRECT or GRANTOR Index to Deeds — Greenville County, S. C.

(B)

Open at Proper Tab according to First Letter or Letters of Name and refer to Buff Sub-Index sheet for page reference.

KEYS PRINTING CO., GREENVILLE, S. C.

FILE NUMBER DATE OF RECORD	GRANTORS FAMILY NAMES	GIVEN NAMES ABCDEFGHIJ	GIVEN NAMES JKLMNO	GIVEN NAMES PQRSTUVWXYZ	GRANTEES	BOOK	PAGE	No. of Acres	BRIEF DESCRIPTION, LOCATION, ETC. (Not Warranted)
20005 Dec 23 1983	Sunbelt			Inc. Properties	Mary J. Anderson	1203	179		Unit 68 Jamestowne II
22045 Jan 16, 1984	"			Inc. Properties	Michael P. Serridge et al	1204	451		Unit 69 Jamestowne II
22469 Jan 19, 1984	"			Inc. Properties	Michael Allen Wagoner	1204	729		Unit 90 Jamestowne II
23063 Jan 25, 1984	"			Inc. Properties	John L. Earle et al	1205	140		Lot Griffin Mill Rd.
24483 Feb 8, 1984	"			Inc. Properties	George A. Baker et al	1206	41		Lot 76, Jamestowne II
25602 Feb 21, 1984	"			Inc. Properties	Zelma L. Waggoner Jr.	1206	592		Jamestowne II Taylors Bond for title parcel No. 98
25663 Feb 21, 1984	"			Inc. Properties	Zelma L. Waggoner Jr.	1206	593		Jamestowne II Taylors Bond for title parcel No. 94
26888 Mar 2, 1984	"			Inc. Properties	Duke Pomer Co.	1207	338		Right of way
28398 Mar 15, 1984	"			Inc. Properties	Kathryn H. Mullikin	1208	167		Unit 100, Jamestowne II
28572 Mar 16, 1984	"			Inc. Properties	Charles E. Milligan et al	1208	390		Unit 63 Jamestowne II
28571 Mar 16, 1984	"			Inc. Properties	M+C Enterprises, Inc.	1208	391		Unit 71 Jamestowne II
28860 Mar 20, 1984	"			Inc. Properties	Cathleen A. Cobb	1208	575		Unit 96 Jamestowne II
34010 Apr 30, 1984	"			Inc. Properties	Billy G. Harakas et al	1211	520		Unit 81 Jamestowne II
33999 Apr 30, 1984	"			Inc. Properties	Robert S. Croug	1211	522		Unit 89 Jamestowne II
34052 May 1, 1984	"			Inc. Properties	T. Michael Patterson	1211	625		Unit 102 Jamestowne II
34123 May 1, 1984	"			Inc. Properties	Patricia Ann Poole	1211	626		Unit 91 Jamestowne II

Cancelled Dec 21 1211 1984
 Bonnie S. Lankford # 34678
 Sot 6-15-01 # 53295
 Dead BK 1956 pg 646

CANCELLED
 REGISTRY

DIRECT or GRANTOR Index to Deeds — Greenville County, S. C.

Open at Proper Tab according to First Letter or Letters of Name and refer to Buff Sub-Index sheet for page reference.

KEYS PRINTING CO., GREENVILLE, S. C.

FILE NUMBER DATE OF RECORD	GRANTORS FAMILY NAMES	GIVEN NAMES ABCDEFGH	GIVEN NAMES IJKLMNO	GIVEN NAMES PQRSTUWXYZ	GRANTEES	BOOK	PAGE	No. of Acres	BRIEF DESCRIPTION, LOCATION, ETC. (Not Warranted)
34224 May 1, 1984	Sunbelt			Inc. Properties	Larry Stephen Wall	1211	628		Unit 82 gamestown II
34678 May 4, 1984	"			Inc. Properties	John L. Waggner Jr.	1211	942		add to 1206 & 592 Cancellation of Bond for title for imp fee
34646 May 4, 1984	"			Inc. Properties	Zelma L. Waggner Jr.	1211	944		Lot 98, gamestown II
34440 May 11, 1984	"			Inc. Properties	Carroll B. Simmons	1212	377		also easement Unit 95 gamestown II
34490 May 11, 1984	"			Inc. Properties	Manuela Z. Loschner	1212	391		Unit 80 gamestown II
36702 May 22, 1984	"			Inc. Properties	Jill L. Simmons	1213	40		Lot 86, gamestown II
38647 June 6, 1984	"			Inc. Properties	Southern Bell Telephone & Telegraph Co.	1214	445		Right of way
39353 June 13, 1984	"			Inc. Properties	Arnold E. Mullinax	1214	808		Unit 93 gamestown II
39850 June 18, 1984	"			Inc. Properties	Chien-yeh Hsi et al & Telegraph Co.	1215	193		Unit 87 gamestown II
41114 June 28, 1984	"			Inc. Properties	Southern Bell Telephone & Telegraph Co.	1215	868		Right of way
1373 July 12, 1984	"			Inc. Properties	Telecable of Greenville	1217	13		Apartment License for Condominium
1373 July 12, 1984	"			Inc. Properties	Telecable of Greenville	1217	19		Ryder Rd. License, Parking Place 510
3219 July 30, 1984	"			Inc. Properties	Laurel S. Potest	1218	242		Unit 70 gamestown II
5513 Aug 17, 1984	"			Inc. Properties	Dr. Anne R. Eritson	1219	614		Unit 99 gamestown II
6208 Aug 27, 1984	"			Inc. Properties	Wards of the City of Greenville Commissioners of Public	1220	287		Right of way
11750 Oct 18, 1984	"			Inc. Properties	Wards of the City of Greenville Commissioners of Public	1224	357		Sunbelt pipes Water mains, lines etc.
39662 June 15, 1984	added 2-28-91 "			Inc. Properties	Ellen D. Englar	1215	83		Unit 72 gamestown II

DIRECT or GRANTOR Index to Deeds — Greenville County, S. C.

(C)

Open at Proper Tab according to First Letter or Letters of Name and refer to Buff Sub-Index sheet for page reference.


KEYS PRINTING CO., GREENVILLE, S. C.

()

FILE NUMBER DATE OF RECORD	GRANTORS FAMILY NAMES	GIVEN NAMES ABCDEFGH	GIVEN NAMES IJKLMNO	GIVEN NAMES PQRSTUVWXYZ	GRANTEES	BOOK	PAGE	No. of Acres	BRIEF DESCRIPTION, LOCATION, ETC. (Not Warranted)
12341 Oct 24, 1984	Sunbelt			Inc. Properties	Writ for the City of Greenville Commissioner of Public	1224	745		Right, Sunbelt, Outer, Sec. I.
14257 Nov 9, 1984	"			Inc. Properties	Stan T. Tew	1226	74		Unit 77 Jamestowne II
15597 Nov 21, 1984	"			"	Robert C. Wooten et al	1227	13		Unit 97 Jamestowne II
16247 Nov 29, 1984	"			"	—	1227	437		Hariz. Prop. Regime Mortg. Deed. Establishing Parkview
17239 Dec 7, 1984	"			"	William B. Denson II	1228	98		Power of attorney
17238 Dec 7, 1984	"			"	Martha S. Van Der Veen	1228	97		Prop. Regime Unit 19 - Parkview, Hariz.
17416 Dec 10, 1984	"			"	D. Donitta Batson	1228	222		Prop. Regime Unit 25 Parkview Hariz.
18276 Dec 18, 1984	"			"	Joseph M. Bellig et al	1229	34	4.02	Acres, Griffin Mill Rd. Grove
19817 Jan 3, 1985	"			"	W. Riley Owens	1230	326		Prop. Regime Unit 30 Parkview Condo. Hariz.
20995 Jan 25, 1985	"			"	City of Greenville	1231	756		Right of way
22303 Jan 29, 1985	"			"	David J. Meatee	1231	917		Prop. Regime Unit Parkview Hariz. Property
24605 Feb 14, 1985	"			"	Helen E. Peterson	1232	899		Prop. Regime Unit 33 Parkview Condo. Hariz.
25375 Feb 28, 1985	"			"	Joseph Frederick Stark et al	1233	875		Prop. Regime Unit 370 Parkview Condo. Hariz.
25610 Mar 1, 1985	"			"	Kurt R. Little	1234	10		Unit 92 Jamestowne II
25611 Mar 1, 1985	"			"	Clyton L. Eavin et al	1234	74		Unit 11 Parkview Condo.
25937 Mar 5, 1985	"			"	John Charles Jamison	1234	235		Unit 84 Jamestowne II

DIRECT or GRANTOR Index to Deeds — Greenville County, S. C.

REG. U. S. PAT. OFFICE *Chas. McCall* County Indexes Since 1888 An Identifying Trade Mark


 Open at Proper Tab according to First Letter or Letters of Name and refer to Buff Sub-Index sheet for page reference.

COTT FAMILY NAME INDEX No. 75 © 1949
MADE BY THE COTT INDEX COMPANY, COLUMBUS, OHIO
SOLD BY WALKER, EVANS & COGSWELL CO., CHARLESTON, S.C. ()

FILE NUMBER DATE OF RECORD	GRANTORS FAMILY NAMES	GIVEN NAMES ABCDEFGHIJ	GIVEN NAMES JKLMNO	GIVEN NAMES PQRSTUVWXYZ	GRANTEES	BOOK	PAGE	No. of Acres	BRIEF DESCRIPTION, LOCATION, ETC. (Not Warranted)
26589 Mar 11, 1985	Sunbelt			<i>Inc.</i> <i>Propertees</i>	Michael J. Clikbaro	1234	569		Property Regime Unit 17 Parkview Horiz.
27399 Mar 18, 1985	"			"	Bary J. Bruce	1235	66		Prop. Regime Unit 12 Parkview Condo. Horiz.
27400 Mar 18, 1985	"			"	Jeanie G. Strickland	1235	67		Horiz. Prop. Regime Unit 35 Parkview Condo.
28096 Mar 25, 1985	"			"	Walter P. King <i>etal</i>	1235	575		Unit 88 Jamestowne II Prop. Regime
28906 Mar 29, 1985	"			"	J. Charles Wall <i>etal</i>	1235	973		Unit 42 Parkview Horiz. Prop. Regime
29162 Apr 1, 1985	"			"	Deborah F. Hindman	1236	105		Unit 31 Parkview Horiz. Prop. Regime
29163 Apr 1, 1985	"			"	Nancy J. Liatas	1236	106		Unit 1 Parkview Horiz. Prop. Regime
31359 Apr 15, 1985	"			"	E. A. B. Inc. <i>etal</i>	1237	531		Unit 52 Parkview Horiz. Prop. Regime
31845 Apr 24, 1985	"			"	Ivan Dale Auten <i>etal</i>	1237	820		Unit 49 Parkview Horiz. Prop. Regime
32450 Apr 29, 1985	"			"	John T. Tatham	1238	124		Unit 53 Parkview Horiz. Prop. Regime
32745 Apr 30, 1985	"			"	Helen C. Phillips	1238	302		see Deed Bk 1201 p. 513 Lot 64 Jamestowne II for orig. Prop. Regime
32984 May 1, 1985	"			"	William Ted Robertson <i>etal</i>	1238	451		Unit 29 Parkview Condo. Horiz. Windsor Park Truadling
32968 May 1, 1985	"			"	Alfred P. Sellars Jr. <i>etal</i>	1238	456		Lot 42 Woodridge Circle
33065 May 2, 1985	"			"	Edwin L. Roy <i>etal</i>	1238	585		Unit 26 Parkview Condo. Horiz. Prop. Regime
33528 May 6, 1985	"			"	Ronald E. Cooke Jr.	1238	843		Unit 41 Parkview Condo.
35232 May 21, 1985	"			"	Duke Garner Co.	1239	885		Right of way

DIRECT or GRANTOR Index to Deeds — Greenville County, S. C.

REG. U. S. PAT. OFFICE *Chas McCatt* County Indexes Since 1888
An Identifying Trade Mark


 Open at Proper Tab according to First Letter or Letters of Name and refer to Buff Sub-Index sheet for page reference.

COTT FAMILY NAME INDEX No. 75 © 1949
MADE BY THE COTT INDEX COMPANY, COLUMBUS, OHIO
SOLD BY WALKER, EVANS & COGSWELL CO., CHARLESTON, S.C.

FILE NUMBER DATE OF RECORD	GRANTORS FAMILY NAMES	GIVEN NAMES ABCDEFGHIH	GIVEN NAMES IJKLMNO	GIVEN NAMES PQRSTUWXYZ	GRANTEES	BOOK	PAGE	No. of Acres	BRIEF DESCRIPTION, LOCATION, ETC. (Not Warranted)
35791 May 24 1985	Sunbelt.			<i>Inc.</i> Properties	Russell C. Lash	1240	221		Prop. Regime Unit 2 Parkview, Horiz.
38399 June 17 1985	"			<i>Inc.</i> Properties	Paul A. McQuilken <i>etal</i>	1241	986		Prop. Regime Unit 38 Parkview Horiz.
399139 June 28 1985	"			"	Guido De Amicis <i>etal</i>	1243	26		Prop. Regime Unit 44 Parkview Horiz.
909 Jul 8 1985	"			"	Jack P. Davis <i>etal</i>	1243	645		Prop. Regime Unit 28 Parkview Horiz.
1468 July 14 1985	"			"	Olta P. Abernombi	1244	68		Regim Unit 46 Parkview, Horiz prop
1611 July 15 1985	"			"	James M. Young <i>etal</i>	1244	165		Regim Unit 34 Parkview, Horiz prop
3384 Jul 30 1985	"			"	Marvin R. Bellke <i>etal</i>	1245	184		Prop. Regime Unit 22 Parkview Horiz.
4220 Aug 5 1985	"			"	Rebecca J. Huguley-Gelke	1245	867		Prop. Regime Unit 55 Parkview Horiz.
5435 Aug 15 1985	"			"	Garnie B. Harnsby	1246	558		Unit 75 Gamestowne II
5822 Aug 19 1985	"			"	Duke Pomer Co.	1246	801		Right of way Prop. Regime
7420- Aug 30 1985	"			"	Sandra B. Clyde	1247	721		Unit 57 Parkview, Horiz
11041 Sept 30 1985	"			"	Sherry C. Parris	1247	785		Unit 67 Gamestowne II Prop. Regime
11389 Oct 1 1985	"			"	Marvin R. Caldwell <i>etal</i>	1250	159		Unit 58 Parkview Horiz.
15704 Nov 5 1985	"			"	<i>Telegraph Co.</i> Southern Bell Telephone	1252	722		Right of way incl. sub. buildings
15691 Nov 5 1985	"			"	Joseph E. Thomas <i>etal</i>	1252	723		Lot 124-Beaufort St. Sec 2 Prop. Regime
18765 Dec 3 1985	"			"	Guigaline M. McLeurien	1254	564		Unit 20 Parkview Horiz.

DIRECT or GRANTOR Index to Deeds — Greenville County, S. C.

REG. U. S. PAT. OFFICE *Chas McCott* County Indexes Since 1888 An Identifying Trade Mark


 Open at Proper Tab according to First Letter or Letters of Name and refer to Buff Sub-Index sheet for page reference.

COTT FAMILY NAME INDEX No. 75 © 1949
MADE BY THE COTT INDEX COMPANY, COLUMBUS, OHIO
SOLD BY WALKER, EVANS & COGSWELL CO., CHARLESTON, S.C.

FILE NUMBER DATE OF RECORD	GRANTORS FAMILY NAMES	GIVEN NAMES ABCDEFGHIJ	GIVEN NAMES JKLMNO	GIVEN NAMES PQRSTUVWXYZ	GRANTEES	BOOK	PAGE	No. of Acres	BRIEF DESCRIPTION, LOCATION, ETC. (Not Warranted)
18944 Dec 4, 1985	Sunbelt			<i>Inc.</i> Properties	Mary J. McCallum	1254	669		Unit 83 Jamestowne II
23504 Jan 15, 1986	"			<i>Inc.</i> Properties	Ray H. Karelitz <i>etal</i>	1257	688		Prop. Regime Unit 43 Parkview Hariz.
26686 Feb 7, 1986	"			<i>Inc.</i> Properties	Works of City of Greenville S. C. Commissioners of Public	1259	449		Ridge II Easement Parkins
30408 Mar 18, 1986	"			<i>Inc.</i> Properties	George S. Raspberry <i>etal</i>	1262	127	4.50	Grone Sp. acs Griffen Mill Rd.
40411 June 3, 1986	"			<i>Inc.</i> Properties	James W. Mullaney <i>etal</i>	1267	737		Sp. Lot 4 Parkins Place Butler
41013 June 9, 1986	"			"	M. Colin Cottingham Jr.	1268	195		Sp. Lot 2 Parkins Place, Butler
41248 June 10, 1986	"			"	Arnold E. Mullinax	1268	288		Power of Attorney Also R180 + easement
41250 June 10, 1986	"	AKA Sun Belt Properties Inc.		<i>Inc.</i> Properties	Beech Tree, Inc.	1268	289	48.32	acs Augusta Rd (Hwy 25)
65615 Aug 15, 1986	"			"	Jack C. Bauman	1273	560		Lot 9 Parkins Place Regime
6665 Aug 15, 1986	"			"	Mark W. Jaylor	1273	621		Unit 16 Parkview Hariz. Prop.
6894 Aug 18, 1986	"			"	Joseph R. Warren <i>etal</i>	1273	717		Prop. Regime Unit 13 Parkview Hariz.
6893 Aug 18, 1986	"			"	James S. Cook <i>etal</i>	1273	718		Prop. Regime Unit 54 Parkview Hariz.
8254 Aug 27, 1986	"			"	William E. Loftis Jr.	1274	426		Prop. Regime Unit 36 Parkview Hariz.
11569 Sept 19, 1986	"			"	Wallace M. Berry <i>etal</i>	1276	300		Prop. Regime Unit 51 Parkview Hariz.
013048 Sept 30, 1986	"			"	Cecil B. Sales Jr. <i>etal</i>	1277	20		Homestead Acres Sec 2 Lot 93 Hampshire Dr.
113950 Oct 6, 1986	"			"	Brenda M. Leslie	1277	639		Prop. Regime Unit 23 Parkview Hariz

DIRECT or GRANTOR Index to Deeds — Greenville County, S. C.

() REG. U. S. PAT OFFICE *Chas McCott* County Indexes Since 1888 An Identifying Trade Mark

 Open at Proper Tab according to First Letter or Letters of Name and refer to Buff Sub-Index sheet for page reference.

COTT FAMILY NAME INDEX No. 75 © 1949
MADE BY THE COTT INDEX COMPANY, COLUMBUS, OHIO
SOLD BY WALKER, EVANS & COGSWELL CO., CHARLESTON, S.C.

FILE NUMBER DATE OF RECORD	GRANTORS FAMILY NAMES	GIVEN NAMES ABCDEFGHIJ	GIVEN NAMES JKLMNO	GIVEN NAMES PQRSTUVWXYZ	GRANTEES	BOOK	PAGE	No. of Acres	BRIEF DESCRIPTION, LOCATION, ETC. (Not Warranted)
14408 Oct 8 1986	Sunbelt			<i>Inc.</i> Properties	<i>etal</i> Cecil B. Bales Jr.	1277	922		<i>orig see deed Bk 1163 pg 442</i> <i>Satisfaction Bond for Title fee</i>
15570 Oct 16 1986	"			<i>Inc.</i> Properties	<i>etal</i> Parkins Place Subd.	1278	531		<i>Restrictive Covenants</i>
15579 Oct 16 1986	"			<i>Inc.</i> Properties	<i>etal</i> Billy B. Thomason	1278	551		<i>Lot 13 Parkins Place</i>
17791 Oct 31 1986	"			<i>Inc.</i> Properties	<i>etal</i> Carolyn J. Walters	1277	801		<i>Prop. Regime</i> <i>Unit 3 Parkview Horiz.</i>
18373 Nov 4 1986	"			"	Garry M. Price	1280	26		<i>Prop. Regime</i> <i>Unit 68 Parkview Horiz.</i>
18376 Nov 4 1986	"			"	<i>etal</i> Edward H. Marshall	1280	42		<i>Prop. Regime</i> <i>Unit 24 Parkview Horiz.</i>
20341 Nov 18 1986	"			"	Duke Power Co.	1281	61		<i>Right of way (319.2-01-108)</i>
20341 Nov 18 1986	"			"	Duke Power Co.	1281	62		<i>Right of way (319.2-01-020)</i>
20341 Nov 18 1986	"			"	Duke Power Co.	1281	63		<i>Right of way (319.2-01-104)</i>
28627 Jan 7 1987	"			"	Thomas G. Wells	1285	832		<i>Prop. Regime</i> <i>Unit 40 Parkview Horiz.</i>
29134 Jan 12 1987	"			"	<i>etal</i> Richard C. Howell	1286	98	0.51	<i>Industrial Park, Chick Spg Sp.</i> <i>Acres = Pt Tract A Hwy 14</i>
29283 Jan 13 1987	"			"	G4 M Movers, Inc	1286	173	15.44	<i>acres Bridge Rd. Taylors</i> <i>Chick Spg Sp.</i>
30011 Jan 19 1987	"			"	<i>etal</i> Edward Ray Patterson	1286	549	1.07	<i>Acres Tandem Dr. Green</i> <i>Regime</i>
32621 Feb 9 1987	"			"	Hardy D. Auston III	1288	84		<i>Unit 57 Parkview Horiz. Prop</i>
33310 Feb 13 1987	"			"	<i>etal</i> James C. Summey Jr.	1288	401		<i>Lot 11 Parkins Place</i>
33423 Feb 16 1987	"			"	<i>etal</i> Larry A. Sinn	1288	465	1.10	<i>Acres Tandem Dr.</i>

DIRECT or GRANTOR Index to Deeds — Greenville County, S. C.

REG. U. S. PAT OFFICE *ChemCott* County Indexes Since 1888 An Identifying Trade Mark

Open at Proper Tab according to First Letter or Letters of Name and refer to Buff Sub-Index sheet for page reference.

COTT FAMILY NAME INDEX No. 75 © 1949
MADE BY THE COTT INDEX COMPANY, COLUMBUS, OHIO
SOLD BY PHOTO COPY SUPPLY, MAULDIN, S. C.

()

FILE NUMBER	GRANTORS FAMILY NAMES	GIVEN NAMES ABCDEFGHIJ	GIVEN NAMES JKLMNO	GIVEN NAMES PQRSTUVWXYZ	GRANTEES	BOOK	PAGE	No. of Acres	BRIEF DESCRIPTION, LOCATION, ETC. (Not Warranted)
DATE OF RECORD									
34861 Feb. 26, 1987	Sunbelt				<i>Inc.</i> The Aughttry Co.	1289	111		Brushy Creek Rd. also int. alley Lots 8, 14 + Pt lot 13
36864 Mar 10, 1987	"				<i>Inc.</i> Lambert W. Hammond	1290	38		Residence Unit 8 Parkview Horiz. Prop
40611 Mar 30, 1987	"				<i>Inc.</i> Chanticleer Townhouses	1291	523	19.82	acs Brushy Creek Rd.
45690 Apr 27, 1987	"			"	<i>etal</i> William C. Owens	1293	447	18.46	acs Hwy 50 Grove Sp.
50748 May 21, 1987	"			"	J. W. Harris	1295	435	8.27	acs Batesville Rd.
52046 May 28, 1987	"			"	<i>Inc.</i> Artes Testile Equipment	1295	945		Pt Tract A Tandem Dr. Prop. Reg
52454 May 29, 1987	"			"	<i>etal</i> Craig K. Erickson	1296	101		Unit 32 Parkview Horiz
52869 June 1, 1987	"			"	Linda T. Jones	1296	323		Unit 79 Jamestowne II Sp.
55916 June 16, 1987	"			"	<i>III</i> James J. Brunson	1297	525		Lot 10 Parkins Place, Butler Parkins Place
30422 July 17, 1987	"			"	<i>etal</i> Frederick C. Johnson	1299	977		Lot 8 Butler Sp.
3808 July 22, 1987	"			"	Arnold Scherz	1300	268		Lot 5 Parkins Place
5525 July 30, 1987	"			"	<i>etal</i> Pete J. Petropoulos	1301	271		Reg. Unit 27 Parkview Horiz Prop
5864 July 31, 1987	"			"	<i>etal</i> Francis T. Woods	1301	465		Prop Reg. Unit 48 Parkview Horiz
7335 Aug 10, 1987	"			"	<i>etal</i> J. L. Rogers	1302	194		Lot 20 Land Hill Rd. Also lot
8724 Aug 19, 1987	"			"	<i>etal</i> Edward Ray Patterson	1302	804	4.15	Dr. ac. SC Hwy. 14 + Tandem
8872 Aug 19, 1987	"			"	<i>Assn. Inc.</i> Parkins Place Homeowners	1302	892		part Lot 7, Parkins Place

DIRECT or GRANTOR Index to Deeds — Greenville County, S. C.

REG. U. S. PAT. OFFICE *Chas. McCall* County Indexes Since 1888 An Identifying Trade Mark

Open at Proper Tab according to First Letter or Letters of Name and refer to Buff Sub-Index sheet for page reference.

COTT FAMILY NAME INDEX No. 75 © 1949
MADE BY THE COTT INDEX COMPANY, COLUMBUS, OHIO
SOLD BY PHOTO COPY SUPPLY, MAULDIN, S. C.

FILE NUMBER DATE OF RECORD	GRANTORS FAMILY NAMES	GIVEN NAMES ABCDEFGHIJ	GIVEN NAMES JKLMNO	GIVEN NAMES PQRSTUVWXYZ	GRANTEES	BOOK	PAGE	No. of Acres	BRIEF DESCRIPTION, LOCATION, ETC. (Not Warranted)
9430 Aug 24, 1987	Sunbelt			<i>Inc.</i> Properties	<i>etal</i> Kenneth J. Scarlett	1303	204		Lot 12 Parkins Place
011136 Sept 1, 1987	"			"	<i>etal</i> Douglas R. Gleason	1304	86		Maulding Lot 77 Parkwood Sec IV II
12293 Sept 9, 1987	"			"	<i>etal</i> Joseph A. Black	1304	673		Parcel Lot 7 Parkins Place Less
25160 Nov 25, 1987	"			"	<i>etal</i> Kirsten Maria Jarbala	1311	375		Lot 6 Parkins Place
25961 Dec 2, 1987	"			<i>Inc.</i> Properties	<i>etal</i> Richard D. Witmer	1311	728	3.68	#50 Acs Cr Griffin Mill Rd & SC Rd. Reg.
27438 Dec 11, 1987	"			"	<i>etal</i> James R. Lozier	1312	758		Unit 56 Parkview Horiz. Prop.
27732 Dec 15, 1987	"			"	<i>etal</i> Duke Power Co.	1312	884		Right of way
34121 Feb 4, 1988	"			"	<i>etal</i> James H. Slusher	1316	563		Spring Forest Estates Lot 19 Spring Forest Dr.
41121 Mar 25, 1988	"			"	<i>etal</i> Laymon L. Echols	1320	274		+ Centre Blvd. Tract Augusta Rd (Hwy 25)
41480 Mar 28, 1988	"			"	<i>etal</i> James Frances Counihan	1320	436		Tract C (1.89 acres) SC Rd 50
42690 Apr 4, 1988	"			"	<i>etal</i> Peggy B. Owens	1321	165		Prop. Reg. Unit 21 Parkview Horiz Place
446356 Apr 27, 1988	"			"	<i>etal</i> Albert Leach	1323	236		Lot 3 Parkins Place, Parkins
446832 Apr 29, 1988	"			"	<i>etal</i> O. Mitchell Shaw	1323	584		Tract B (1.88 acs) SC Rd # 50
7080 Aug 8, 1988	"			"	<i>etal</i> Carl D. Phillips	1334	316	1.63	Grove Subd. Acres Base Dr. Shady
9964 Aug 24, 1988	"			"	<i>etal</i> works of the City of Greenville Commissioners of Public	1335	869		Mains, lines etc for Sunbelt Centre Pl 2
9963 Aug 24, 1988	"			"	<i>etal</i> works of the City of Greenville Commissioners of Public	1335	871		Easement for installing all water replacing water meters for Sunbelt Centre Easement for reading, operating,

DIRECT or GRANTOR Index to Deeds — Greenville County, S. C.

REG. U. S. PAT. OFFICE *ChumCott* County Indexes Since 1888 An Identifying Trade Mark

☞ Open at Proper Tab according to First Letter or Letters of Name and refer to Buff Sub-Index sheet for page reference.

COTT FAMILY NAME INDEX No. 75 © 1949
MADE BY THE COTT INDEX COMPANY, COLUMBUS, OHIO
SOLD BY PHOTO COPY SUPPLY, MAULDIN, S. C. ()

FILE NUMBER DATE OF RECORD	GRANTORS FAMILY NAMES	GIVEN NAMES ABCDEFGHIJ	GIVEN NAMES KLMNO	GIVEN NAMES PQRSTUVWXYZ	GRANTEES	BOOK	PAGE	No. of Acres	BRIEF DESCRIPTION, LOCATION, ETC. (Not Warranted)
11096 Aug 31, 1988	Sunbelt			Inc. Properties	Duke Power Co.	1336	636		Right of way
18055 Oct 11, 1988	"			Inc. Properties	Elizabeth Anne Anthony	1340	764		Lot 94 Jamestowne II
28198 Dec 3, 1988	"	corp	etal		Frist National Bank of	1346	902		Collateral Assignment Agreement
13705 Mar 31, 1988	"			Inc. Properties	Irenecca Myrene Colledge	1357	666		Ravencrest Dr. Less strip Lot 42 Pleasantburg & Sville
32449 Jul 25, 1987	"			Inc. Properties	Donald L. Stegall	1368	219	20.00	Acres Frontage Rd.
33581 July 31, 1989	"			Properties Inc	Jelsir Jarhan etal	1368	942		Lots 1, 2, 3, 4, 5 Maple Court Court Hillsborough Sec 1, Mauldin
46247 Sept 19, 1989	"			Properties Inc	Jimmy S. Green etal	1373	635		Lot 16 Shadecrest Dr + Candlerwood w. being Rd also 2 1/4 acres Bradford Place
44155 Oct 2, 1989	"			Properties Inc	Arnold E. Mullinax etal	1374	727	1.75	Acres Bradford Place 1
44949 Oct 5, 1989	"			Properties Inc	Del-See Packaging	1375	217		Easement Agreement
44947 Oct 5, 1989	"			Properties Inc	Del-See Packaging Assoc.	1375	204	1.5	Acres Batesville Rd.
45580 Oct 10, 1989	"			Properties Inc	Metropolitan Sewer Subdistrict	1375	594		Sanitary sewer line + easement Dedication & Conveyance of way Less property
48032 Oct 24, 1989	"			Properties Inc	Jamestowne II Homeowners Assoc. Inc.	1377	097	4.20	Acres Kimbrell Dr Jamestowne Reg.
49770 Nov 2, 1989	"			Properties Inc	Judith L. Bunnell	1378	045		Unit 39 Parkview Hrsig Prop easement
52703 Nov 22, 1989	"			Properties Inc	Guy E. Moman Jr. etal	1380	256		Lot 6 Sunbelt Park also Chick App Sp.
57523 Dec 22, 1989	"			Properties Inc	R. L. Coward Construction Inc.	1383	330	1.88	Acres Garden Dr. Greer
58501 Dec 29, 1989	"			Properties Inc	Regal Properties	1384	1		Lot Beckendon Dr also Lot

