

DIRECT or GRANTOR Index to Deeds — Greenville County, S. C.

REG. U. S. PAT. OFFICE *Chas. McCott* County Indexes Since 1888 An Identifying Trade Mark

Open at Proper Tab according to First Letter or Letters of Name and refer to Buff Sub-Index sheet for page reference.

COTT FAMILY NAME INDEX No. 75 © 1949 MADE BY THE COTT INDEX COMPANY, COLUMBUS, OHIO SOLD BY WALKER, EVANS & COSSWELL CO., CHARLESTON, S.C.

(A)

FILE NUMBER DATE OF RECORD	GRANTORS FAMILY NAMES	GIVEN NAMES ABCDEFGH	GIVEN NAMES IJKLMNO	GIVEN NAMES PQRSTUVWXYZ	GRANTEES	BOOK	PAGE	No. of Acres	BRIEF DESCRIPTION, LOCATION, ETC. (Not Warranted)
16040 Jan. 6, 1975	Smith	Clarence			Jewel O. Smith	1012	705		Rd. "Super Hwy. Home Sites" Lot 19 on Donnan Rd. & Lee
16160 Jan. 7, 1975	"			H.	Oma O. Smith	1012	731		St. Link St. + Babington Cr. (Part lots 29 + 10 on Donnan Elon Dr.) T.T. Link Sub.
"	"			"	"	1012	731		
16406 Jan. 10, 1975	"				Sewer Authority Western Carolina Regional	1013	21		R/W (M 12-1-11)
16465 Jan. 10, 1975	"			C	Kenneth G. Smith	1013	43		"Shorewood Area" Lot 59 Shorewood Rd. Church, O'Neal Tp.
16618 Jan. 14, 1975	"				W. Dennis H. West M. Stephens, Associates, Inc., a ge. eng. firm.	1013	158		Lot, near Midway Baptist Church, limited pt.
16804 Jan. 15, 1975	"	Jr. gen partner W. Terrill			A.M. Smith Hull's Office	1013	163		Memorandum of Certification "H. Terrill"
16974 Jan. 15, 1975	"	Becky			Jonathan David M. McAlfee et al.	1013	178		Lot 100 on Donnan Rd.
17120 Jan. 20, 1975	"	Ellison			Louise Casper House, etc.	1013	333	17.49	Acres White Hwy 14 + Bittermill Rd.
17121 Jan. 20, 1975	"	Belton I et al.			James G. Pitts, et al.	1013	336		Lot 44 Dunlap Rd. James, Inc.
"	"	Edna A.			"	1013	336		
17195 Jan. 21, 1975	"			E.	George M. Smith et al.	1013	369		Release of all int. under bond for title to the Bond for the lot 951 on Hwy 761
"	"			"	"	1013	369		Marjorie Smith, Maudie Lot 13 prop. of Clyde S. +
17307 Jan. 22, 1975	"	Clyde S. + Mary G.			Curtis O. Moore et al. Sewer Authority Western Carolina Regional	1013	536		R/W (M 12-1-11)
17456 Jan. 23, 1975	"				W.C. + W.C. Western Carolina Regional	1013	607		Washington Hts. O'Neal Tp. Lot #32 on Hwy 761
17799 Jan. 23, 1975	"	formerly Hattie Harris Belle Howell Biggs, et al.			William D. Rogers et al.	1013	961		

DIRECT or GRANTOR Index to Deeds — Greenville County, S. C.

(A) REG. U. S. PAT. OFFICE *Chumlett* County Indexes Since 1898 An Identifying Trade Mark

Open at Proper Tab according to First Letter or Letters of Name and refer to Buff Sub-Index sheet for page reference.

COTT FAMILY NAME INDEX No. 75 © 1949
MADE BY THE COTT INDEX COMPANY, COLUMBUS, OHIO
SOLD BY WALKER, EVANS & COGSWELL CO., CHARLESTON, S.C.

FILE NUMBER DATE OF RECORD	GRANTORS FAMILY NAMES	GIVEN NAMES ABCDEFGH	GIVEN NAMES IJKLMNO	GIVEN NAMES PQRSTUVWXYZ	GRANTEES	BOOK	PAGE	No. of Acres	BRIEF DESCRIPTION, LOCATION, ETC. (Not Warranted)
18178 Feb 3, 1975	Smith			Ray E.	Marlin Miller, et al.	1014	145		Hunt T. Lot 19 Echols Dr.
18211 Feb 4, 1975	"			V. Harlan	Francis J. M ^c Gaughy	1014	165		Guilford Lane "Cambridge Park" 2.26. Lot 53 Car Merchant Rd +
18210 Feb 4, 1975	"			V. Harlan	Francis M. M ^c Gaughy	1014	166		Lane "Cambridge Park" Lot 56 Merchant Rd + Guilford
18309 Feb 5, 1975	"			Jean Myers, et al	Sube Power Company	1014	241		R/W Ferguson Place, Supt. II
18470 Feb 6, 1975	"			Wm. E. Ltd	Manfred Schmitt, et al	1014	245		Lot 91 Piedmont Lane Wagon Rd "Delaware Capital"
18465 Feb 6, 1975	"		Lawrence Keith	Kay, et al. Lucas	Beatrice P. Smith	1014	251		Lot 8 Car. White, Grace Hwy
18101 Feb 7, 1975	"	Earl Myers, et al.			Metzgermont Material Co. Inc.	1014	1077	7.127	Acres in 17 parcels (incl + 1 parcel)
"	"	"			"	1014	1077		Acres in 17 parcels (incl + 1 parcel)
"	"			Rosa J. et al.	Laura L. Johnson	1014	232	11.8	Acres in 13 parcels
"	"			Rosa J. et al.	Laura L. Johnson	1014	232	6.25	Acres in 13 parcels
"	"		James		James E. Smith	1014	76		Acres in 13 parcels
"	"			Lucia B.	Oscar E. Smith	1014	77		Acres in 13 parcels
"	"	Charles et al.			C. A. T. Financial Services, Inc.	1013	14		Acres in 13 parcels
"	"	Harold J. et al.			"	1013	14		Acres in 13 parcels
"	"			Rosa et al.	Jimmy Stewart	1013	40	4.46	Acres in 13 parcels
"	"			Rosa et al.	Jimmy Stewart	1013	41	20.06	Acres in 13 parcels

DIRECT or GRANTOR Index to Deeds — Greenville County, S. C.

REG. U. S. PAT. OFFICE *Chemical* County Indexes Since 1888 An Identifying Trade Mark

Open at Proper Tab according to First Letter or Letters of Name and refer to Buff Sub-Index sheet for page reference.

COTT FAMILY NAME INDEX No. 75 © 1949
MADE BY THE COTT INDEX COMPANY, COLUMBUS, OHIO
SOLD BY WALKER, EVANS & COGSWELL CO., CHARLESTON, S.C.

(13)

FILE NUMBER DATE OF RECORD	GRANTORS FAMILY NAMES	GIVEN NAMES ABCDEFGHIJ	GIVEN NAMES JKLMNO	GIVEN NAMES PQRSTUVWXYZ	GRANTEES	BOOK	PAGE	No. of Acres	BRIEF DESCRIPTION, LOCATION, ETC. (Not Warranted)
20158 Feb. 28, 1975	Smith			ROOA ^{etal.}	Willie Stewart	1015	118		Lot 2 = 8.66 Ac. Cedar Rd
20158 Feb. 28, 1975	"			ROOA ^{etal.}	Willie Stewart	1015	119		Lot 6 = 27.0 Ac.
20158 Feb. 28, 1975	"			ROOA ^{etal.}	Willie Stewart	1015	120		Lot 4A = 5.44 Ac. unimproved 13 Peachtree Rd
20332 Mar. 3, 1975	"	Wadon's			Willent Smiths	1015	202		Lot 12 + pt. lot Hwy. 11 + Greenville
20466 Mar. 5, 1975	"	J. HANCO			William E. Huntley	1015	267		West 7-5.3 Ac. See RD. man
20519 Mar. 5, 1975	"	Earl Franklin			Bertie Mae Bradley	1015	311		about Lot Hampton Ave
20522 Mar. 5, 1975	"			Shelma M. ^{etal.}	Bertie Mae Bradley	1015	312		about Lot Hampton Ave
21144 Mar. 13, 1975	"		Lida Jew		Estelle H. Bunnfield	1015	539		Shoan Chick Lake Tp Lot 8 near Wood St + Ac 2 Abney Mills, Brandon
21266 Mar. 14, 1975	"	Woo. A.			Woo Smith Co., Inc.	1015	621		Lot 461 Eastley Bridge Rd. Hicklin Tp.
21269 Mar. 14, 1975	"	C. J. Jr.			Sperry W. Boyce ^{etal.}	1015	624	4.28	Ac. Chastain Rd Forest
21356 Mar. 17, 1975	"	Dee Co., Inc.			James M. Bright, Jr.	1015	679		Lot 179 Shumard
21354 Mar. 17, 1975	"	was Empirical Properties, Inc. Dee Co., Inc.			Secretary of State	1015	674		Articles of Amendment - 2000 Empirical Properties, Inc. 2000 changed to be done in the Paris Int. Tp.
21514 Mar. 18, 1975	"	1/12 Woodfern Studios, a firm Doug A. +		William H.	Buxton Development Corp.	1015	695		Lots 99, 100, 101 + 103 "Huyton" Hills
21532 Mar. 18, 1975	"		John B.		Bobbie F. Smith	1015	726		Lot Lot 42 Calvin Rd. "Huyton" Hills
21741 Mar. 25, 1975	"		Diana James, et al. Nixon		William P. Wilson ^{etal.}	1015	829		Whitwood Rd. Williams River Lot 3, 4 + pt. lot 5 (Lot 5A)

DIRECT or GRANTOR Index to Deeds — Greenville County, S. C.

2
 (6) REG. U. S. County Indexes Since 1888
 PAT. OFFICE *Chas. McCall* An Identifying Trade Mark

Open at Proper Tab according to First Letter or Letters of Name and refer to Buff Sub-Index sheet for page reference.

COTT FAMILY NAME INDEX No. 75 © 1949
 MADE BY THE COTT INDEX COMPANY, COLUMBUS, OHIO
 SOLD BY WALKER, EVANS & COGSWELL CO., CHARLESTON, S.C.

FILE NUMBER DATE OF RECORD	GRANTORS FAMILY NAMES	GIVEN NAMES ABCDEFGH	GIVEN NAMES IJKLMNO	GIVEN NAMES PQRSTUWXYZ	GRANTEES	BOOK	PAGE	No. of Acres	BRIEF DESCRIPTION, LOCATION, ETC. (Not Warranted)
21649 Mar. 20, 1975	Smith		Curry Mavis		H. C. Smith	1015	796		Cue Guille Tp. Smt Lot Waccamaw
22069 Mar. 26, 1975	"		Oliver James		D. C. State Hwy Dept	1015	973		Lot Perry Ave RD "Juncrath"
23096 Mar. 26, 1975	"			Wm E. ^{2d.} A. C. ^{2d.}	John Hancock Calhoun	1016	14		Lot 22 Standing Spgs Standing Spgs. Rd
22565 Jan. 1, 1975	"			Wm E.	Ogden B. Phillips	1016	164		Lot 21 "Juncrath" "Juncrath" near Green
22810 Jan. 3, 1975	"			Robert E.	Jimmy B. Mingo	1016	322		Lot 5 Pine Ridge Dr.
23292 Jan. 6, 1975	"			Proctor K. ^{et al.}	Bonnie Evans	1016	502		Lot Howard Dr. near St. John
"	"			Rosa Lee	" "	1016	502		
23298 Jan. 3, 1975	"			W. Dennis	Ronald E. Calhoun ^{et al.}	1016	515		"Hill" Old Tp. near Lot 6 Monticelli "Hill" near
23314 Jan. 9, 1975	"		Jr. ^{et al.} James H.		Bertha Smith	1016	535		near Juncrath Mills Tp. Lot 81 & pt Lot 80 Goodrich St.
23362 Jan. 9, 1975	"	D. V. M. George M.	Leon M.		Dever Authority Western Carolina Regional	1016	539		Right of Way (9.1-1-13)
23365 Jan. 9, 1975	"	D. V. M. George M.			Dever Authority Western Carolina Regional	1016	542		Right of Way (9.1-1-1)
23993 April 1, 1975	"			Indo-Elec. Sterling S.	Idaest E. Rishel, Jr.	1016	897	3.65	Hotel Rd. Paris Mt. Tp. ACS Altamont Rd. (Old Ave.) (1973) "Woodside mls"
23724 April 16, 1975	"		James E. ^{et al.} Robbie D.		T. W. Stokes	1016	891		Lot 50 Sec. C, E. Seventh St
23911 Jan. 16, 1975	"	Doc A., partner			Deverwood Land Co.	1016	851		Agreement (Partnership Agree.) "Pottery Woods"
24222 April 18, 1975	"	Charles H.	Sottie S. Madge E.		Sterling S. Smith	1016	984		Lot 98 Edwards Rd. Sec. 2 near Green
"	"				William Thomas ^{et al.}	1011	385	1	near Old Mill Hwy. H

DIRECT or GRANTOR Index to Deeds — Greenville County, S. C.

REG. U. S. PAT. OFFICE *Chas. McCall* County Indexes Since 1888 An Identifying Trade Mark

Open at Proper Tab according to First Letter or Letters of Name and refer to Buff Sub-Index sheet for page reference.

COTT FAMILY NAME INDEX No. 75 © 1949
MADE BY THE COTT INDEX COMPANY, COLUMBUS, OHIO
SOLD BY WALKER, EVANS & COGSWELL CO., CHARLESTON, S.C.

(C)

FILE NUMBER DATE OF RECORD	GRANTORS FAMILY NAMES	GIVEN NAMES ABCDEFGHIJ	GIVEN NAMES KLMNO	GIVEN NAMES PQRSTUWXYZ	GRANTEES	BOOK	PAGE	No. of Acres	BRIEF DESCRIPTION, LOCATION, ETC. (Not Warranted)
25063 Apr. 29, 1915	Smith	Don H.	Elizabeth Mary		Raymond L. Mando <i>etal.</i>	1017	494		Lot Hwy 101 near Open
23326 May 1, 1915	"	Boyce			Mark A. Epstein <i>etal.</i>	1017	613	2.30	Acc. Block in
25278 May 1, 1915	"		James E.		John Barry Deegan <i>etal.</i>	1017	632		Ave. 1100 personal prop Bond for title lot 28 Kansas County, Mo.
25346 May 2, 1915	"	Olney			Jenny Smith	1017	733		Lot 2100 Acc. Unimproved Union Bleachery Village
23573 May 2, 1915	"	O. W. <i>etal.</i>	Clamie		Lillie Mae Burmette	1017	779		Lot 109 Nicholson Ave + Wings Rd. Highland Tp.
25913 May 8, 1915	"	Harbord	Otto		Phillip G. Smith	1017	942	2.9	Acc. Co. Junction Rd. (Barton Rd)
25963 May 8, 1915	"			E. H. D. William	James Eldon Hamilton <i>etal.</i>	1017	967		"Newman's Place" Lot 106 Longstreet Dr.
26496 May 14, 1915	"	by Committee, Helen M. Dues	William McCallough		John P. Acker <i>etal.</i>	1018	211		Dr. "Ananda Circle" Greenville Tp. Lot 90 at 0070 89 + 91 Ananda
26483 May 14, 1915	"			William	Helen C. McDaniel	1018	240		"College Park" Butler Tp. Lot 302. Both at Epton
26690 May 16, 1915	"	Alvin E.			Brown Properties of <i>d.c. inc.</i>	1018	381		Lot 7 + Lot 10 Co. Roosevelt Ave. + Mills St. Sec. C. Roosevelt
"	"	"	"		"	1018	381		W. to, Butler Tp. "Speden Chase Eats."
26752 May 16, 1915	"			William H.	Richard M. Yloman <i>etal.</i>	1018	418		Lot 19 Golden Chase Cir. Rd. near S.C. Hwy. 11 near Oconeeville
26756 May 16, 1915	"	G. Harold			Maurice G. Parker <i>etal.</i>	1018	432		Lot 9 - 55 Acc. on unimproved Dr. Road
26732 May 16, 1915	"		Indie M.		James A. Harrington <i>etal.</i>	1018	437	1.0	Area Barren Rd near "Woodland Hills"
26777 May 16, 1915	"		Jack O		James W. Mathison <i>etal.</i>	1018	461		Lot 44 Woodland Lane
27106 May 21, 1915	"	M. Elizabeth			John Vondin Armstrong <i>etal.</i>	1018	603		Lot Williams Ave

DIRECT or GRANTOR Index to Deeds — Greenville County, S. C.

2
(c)

REG. U. S. PAT. OFFICE *Chas. McClellan* County Indexes Since 1888 An Identifying Trade Mark

Open at Proper Tab according to First Letter or Letters of Name and refer to Buff Sub-Index sheet for page reference.

COTT FAMILY NAME INDEX No. 75 © 1949
MADE BY THE COTT INDEX COMPANY, COLUMBUS, OHIO
SOLD BY WALKER, EVANS & COGSWELL CO., CHARLESTON, S.C.

FILE NUMBER DATE OF RECORD	GRANTORS FAMILY NAMES	GIVEN NAMES ABCDEFGHIJ	GIVEN NAMES JKLMNOPQ	GIVEN NAMES RSTUVWXYZ	GRANTEES	BOOK	PAGE	No. of Acres	BRIEF DESCRIPTION, LOCATION, ETC. (Not Warranted)
27107 May 21, 1975	Smith	^m Elizabeth			Narold M. Weathers	1018	604		Weathers, Cir. Lot Co. Quillen Ave &
27208 May 22, 1975	"	^{Abn. et al.} Charles A			C. Alvin Smith, Jr.	1018	687		Lot Jug. Factory RD Highland Sp. near Green
"	"	^{p. et al.} Elizabeth			" "	1018	687		
27520 May 26, 1975	"	^{Abn. Co. et al.} Doe, Co. et al.			Sec. of State	1018	775		Smith Sec. 4 Impaired Const. Co., abn (Articles of merge); formerly M. Gandy &
27524 May 26, 1975	"	^{Abn. Co. et al.} Doe, Co. et al.			Richard Bernard McQueen ^{et al.}	1018	836		Lot 79 "Kingd Ct."
27521 May 26, 1975	"	^{E. et al.} Margaret			Works of the city of Mobile Commissioners of Public	1018	796		Right of Way & Release Refuse.
"	"	^{et al.} Lucina S.			" "	1018	796		
27997 May 29, 1975	"			^{et al.} James C. et al.	James C. Newton	1019	41		Two Part - 1/2 mile sq. Part lots 2 & 3 Lenoir Mill Rd.
27903 May 29, 1975	"			^{et al.} Morris J.	Romaine J. Smith	1019	36		Lot 2 Conice Rd & Dicks Rd. Chick Spg. Tp
2858 Jun. 4, 1975	"			^{D.} Dannie	Norman Paul Waters	1019	270		Lot Co. Gibbs Shale Rd
28984 Jun. 9, 1975	"	^{et al.} Bradley W. et al.			Robert E. Mclay, et al.	1019	533		Lot 3 Rabbits Cr. Cherokee Forest
"	"	^{et al.} Dail, J. et al.			" " " " " "	1019	533		
28941 Jun. 9, 1975	"	^{et al.} Doe, Co. et al.			D. Ramachandra Reddy ^{et al.}	1019	503		Bridge Rd. Adams Mill Est. Lot P. Co. Whitestone Ave & Ashmore
29466 Jun. 13, 1975	"	^{et al.} Ellison D. et al.			Duke Power Company	1019	862		Right of Way
"	"	^{et al.} Lennie C. et al.			" " " " " "	1019	862		
29663 Jun. 16, 1975	"			^{et al.} Wm. L.	William W. Roberts ^{et al.}	1019	897		Lot 1 "Fencecreek"

DIRECT or GRANTOR Index to Deeds — Greenville County, S. C.

REG. U. S. PAT. OFFICE *Chas. McClellan* County Indexes Since 1888 An Identifying Trade Mark

Open at Proper Tab according to First Letter or Letters of Name and refer to Buff Sub-Index sheet for page reference.

COTT FAMILY NAME INDEX No. 75 © 1949 MADE BY THE COTT INDEX COMPANY, COLUMBUS, OHIO SOLD BY WALKER, EVANS & COGSWELL CO., CHARLESTON, S.C.

2
(1)

FILE NUMBER DATE OF RECORD	GRANTORS FAMILY NAMES	GIVEN NAMES ABCDEFGHIJ	GIVEN NAMES JKLMNO	GIVEN NAMES PQRSTUVWXYZ	GRANTEES	BOOK	PAGE	No. of Acres	BRIEF DESCRIPTION, LOCATION, ETC. (Not Warranted)
29847 June 18, 1975	Smith				Leroy King Daniel L. Green et al	1019	986		Part tract 6, King Tract. Green Rutherford Rd. also tract 7 = 6 1/2 Acre. Church Springs rd.
"	"				" " "	1019	986		
30151 June 19, 1975	"				Verne Ind. + G. Lee. Ind. + G. Lee. Jefferson + Williamson et al Robert Eugene Lovett	1020	93		Lot Hill St. (Private) " " " "
30048 June 19, 1975	"				Wm. E. et al Raymond Burr Stravall	1020	68		Lot 13 "Farmcreek" Dak. Spauld. Dr
30099 June 20, 1975	"				et al. Greenville County	1020	162		Public Rd. Confirmation "Farmcreek" - Ac. 11 - Sect 4p.
30125 June 20, 1975	"				5/8 Hezekiah Wilson Jr. Hezekiah Wilson Jr.	1020	112		2nd. Lot 17 "Farmcreek" Dr.
30355 June 23, 1975	"				Cyrus B. et al. Linda B. et al. Martha + Theo Lee et al.	1020	211		Lot 347 "Bataw" Dr. Greenville "Farmcreek"
30476 June 25, 1975	"				Wm. E. et al. Wayne Langone	1020	260		Lot 19 "Farmcreek" Ct., "Farmcreek" - Ac. 11 - Sect 4p.
30506 June 25, 1975	"				et al. Linda B. et al. Martha + Theo Lee et al.	1020	254		Lot 2 "Bataw" Dr. Greenville Also 50 ft. R/W to ingress + egress Lot 100 "Farmcreek" Rd. Butler
30647 June 26, 1975	"				et al. R. Franklin et al. Harold C. Griffith	1020	349		Wayne Patton Medicated Rd. Right of Confirmation
30925 June 20, 1975	"				Myrtle et al. Greenville County	1020	561		Affidavit for Public Rd.
30924 June 20, 1975	"				Myrtle et al. Greenville County	1020	562		
30991 June 30, 1975	"				Christine + Jewell E. et al. J. D. Clark	1020	579		Lot 77 Grant Dr. "Bataw" Grant Tp.
"	"				et al. " "	1020	579		
"	"				Bobby et al. " "	1020	579		
"	"				et al. " "	1020	579		

- OVER -

DIRECT or GRANTOR Index to Deeds — Greenville County, S. C.

(D) REG. U. S. PAT. OFFICE *Chas. McCall* County Indexes Since 1888 An Identifying Trade Mark

Open at Proper Tab according to First Letter or Letters of Name and refer to Buff Sub-Index sheet for page reference.

COTT FAMILY NAME INDEX No. 75 © 1949
MADE BY THE COTT INDEX COMPANY, COLUMBUS, OHIO
SOLD BY WALKER, EVANS & COGSWELL CO., CHARLESTON, S.C.

FILE NUMBER DATE OF RECORD	GRANTORS FAMILY NAMES	GIVEN NAMES ABCDEFGHIJ	GIVEN NAMES KLMNOP	GIVEN NAMES PQRSTUVWXYZ	GRANTEES	BOOK	PAGE	No. of Acres	BRIEF DESCRIPTION, LOCATION, ETC. (Not Warranted)
30972 June 30, 1975	Smith	Frank A.	etal.		Freddie Kemmer	1020	578		pt. lot 99 95 & 94
"	"	Queline H.	etal.		" "	1020	578		" Dixie Hgts."
169 July 2, 1975	"	Curtis E.			Edward Smith	1020	676		Bureau Mill Village Dec 6 Greenville Co lot 47 Cor. Henry & Hutchins St
178 July 2, 1975	"	Donamin	+	G. Sp. Thomas	Gary D. O'Sullivan	1020	691		Lot 44 + pt. 45 Pine St. "Westmondland Cn" Green
"	"	"	"	"	"	1020	691		Chick Dec 10 Ridmont, Mch. Village near Ridmont
269 July 2, 1975	"	(formerly Grace P. Pearson) Grace P. Pearson			Eugene R. Lemius	1020	693		lot 37 Dec. 4 Liberty St.
243 July 2, 1975	"			Stanford J. Clark	John R. Steele, etal	1020	741		lots 14 & 15 Cromwell Ave
242 July 2, 1975	"			Stan Enton	Dorah W. Bowlin	1020	743		pt. lots 16, 17, 18 & 19 Pine Dec. A, B, C, D & E Waiver of Restrictions, M&C (Gator)
380 July 2, 1975	"	W. W. S., etal. George W.				1020	760		
336 July 3, 1975	"			Wm E. Ltd.	William H. Lehning, etal	1020	756		lot 20 "Farmcrest" Mills Rd. Andersonville, Clarendon Mt. To
349 July 7, 1975	"	G. Harold			Douglas B. Cone, etal	1020	867	88	Dec. Co. Goodwin Rd & Campbell
875 July 10, 1975	"			mp workman, etal Pauline	William Lewis Chantain	1021	39		lot nearby Rte Chick Spring Sp. Hills
1174 July 14, 1975	"		Lee Judith + Raymond		L. Alfred Vaughan	1021	216	3.15	Dec. Howard Dr. near
1371 July 16, 1975	"		et al.		Greenville County	1021	318		Affidavit for Public Rd Confirmation
"	"		et al.		"	1021	318		
1482 July 17, 1975	"	Clifford, etal.			Greenville County	1021	382		Rd Confirmation Affidavit for Public

DIRECT or GRANTOR Index to Deeds — Greenville County, S. C.

REG. U. S. PAT. OFFICE *Chas. McCott* County Indexes Since 1883
An Identifying Trade Mark

Open at Proper Tab according to First Letter or Letters of Name and refer to Buff Sub-Index sheet for page reference.

COTT FAMILY NAME INDEX No. 75 © 1949
MADE BY THE COTT INDEX COMPANY, COLUMBUS, OHIO
SOLD BY WALKER, EVANS & COGSWELL CO., CHARLESTON, S.C.

(E)

FILE NUMBER DATE OF RECORD	GRANTORS FAMILY NAMES	GIVEN NAMES ABCDEFGHIJ	GIVEN NAMES KLMNOP	GIVEN NAMES QRSTUVWXYZ	GRANTEES	BOOK	PAGE	No. of Acres	BRIEF DESCRIPTION, LOCATION, ETC. (Not Warranted)
1462 July 17, 1975	Smith		Jane M		Harold C Smith	1021	438		Seven Oaks, Dr. Dec. I "Charleston" 1/2 lot. lot 74 pt. lot 78 W.
1628 July 18, 1975	"	Bonnie G			Charles D Bryant <i>etal</i>	1021	484		Lot 8 Co Anderson RD (Hwy 81 + E King St (Spartan Ave) "Anderson St. Northland"
"	"	"			"	1021	484		"Anderson St. Northland"
11090 July 21, 1975	"			W. Dennis Palmer of Hawkins	<i>etal</i>	1021	526		"Vallenhausen" Dec 4 S.W. Corner Blvd lots 78 + 79 Memorial Dr Extra
11096 July 21, 1975	"	L. Harold	Norma		J.W. J.W. J + L. Olson	1021	587		Real Property Assoc
1886 July 22, 1975	"		Rose J		Frank H Smith, Jr.	1021	635	1.07	Dec J.C. Hwy. 418
2900 Aug 1, 1975	"	Estelle S. LaVelle			Lawrence Eugene Howard <i>etal</i>	1022	155		Lot near town
2862 Aug 1, 1975	"	Elizabeth <i>Concanceled</i>		Paul W. J.	# 27731 <i>4-28-76</i> Spt. Bk. 38-157	1022	175		Real Prop. Assoc. "Hudson Ave."
3049 Aug 4, 1975	"	Bobbitt		Samuel E	W. Harry Waddell <i>etal</i>	1022	219		Lot 29 Greenwood Ave.
3507 Aug 7, 1975	"		Jesse A <i>etal</i>		Marion L Payne <i>etal</i>	1022	445		Lot 41 Richmond Hill Dec I
"	"		Lamella <i>etal</i>		"	1022	445		
3435 Aug 11, 1975	"	Billie R.			Mrs. Sarah J Riddle	1022	535		Meadow Hts pt. lot 5 (Rd. 11) North "Farmstead"
4185 Aug 14, 1975	"			Wm. E. L.H	Charles E Butler	1022	704		Lot 9 Farmstead Ct "Champion Terrace"ville 2/
4273 Aug 15, 1975	"		John L		L. Jessy Chapman <i>etal</i>	1022	723		Lot 101 Brookview Cir "Stewart Est"
4375 Aug 18, 1975	"			Rosa <i>etal</i>	T. W. Stewart	1022	816	5.95	Dec. unnamed Rd
4376 Aug 18, 1975	"			Rosa <i>etal</i>	T. W. Stewart	1022	817	4.67	Dec. Lots Rd

DIRECT or GRANTOR Index to Deeds — Greenville County, S. C.

(E)

REG. O. S. County Indexes Since 1888
PAT. OFFICE *Chem-Cote* An Identifying Trade Mark

Open at Proper Tab according to First Letter or Letters of Name and refer to Buff Sub-Index sheet for page reference.

COTT FAMILY NAME INDEX No. 75 © 1949
MADE BY THE COTT INDEX COMPANY, COLUMBUS, OHIO
SOLD BY WALKER, EVANS & COGSWELL CO., CHARLESTON, S.C.

FILE NUMBER DATE OF RECORD	GRANTORS FAMILY NAMES	GIVEN NAMES ABCDEFGHIJ	GIVEN NAMES KLMNO	GIVEN NAMES PQRSTUWXYZ	GRANTEES	BOOK	PAGE	No. of Acres	BRIEF DESCRIPTION, LOCATION, ETC. (Not Warranted)
4377 Aug. 18, 1975	Smith			Rosa et al.	T. W. Stewart	1022	818	8.70	Acc. Cont. Rd.
4497 Aug. 19, 1975	"	Carroll	et al.		of ville County	1022	858		Position Dedicated RD R/W
4569 Aug. 20, 1975	"	Charles			Jamette E. Smith	1022	885		Dale Int. Lot 6 Copeland
4667 Aug. 20, 1975	"	Curtis E.			Judith G. Smith	1022	911		"Paris Photo" Billie E Int. Lot 37 Pizgah Dr.
4897 Aug. 23, 1975	"			Rosa et al.	Alice Sherman	1023	95		unnamed Rd. Stewart Est No. 8 - 10.58. Acc.
4898 Aug. 23, 1975	"			Rosa et al.	Alice Sherman	1023	96	3.20	Acc. Cont. Rd. Stewart Est.
4899 Aug. 23, 1975	"			Rosa et al.	Alice Sherman	1023	97		Rd. Stewart Est 54 - 6.32 Acc. unnamed
4917 Aug. 25, 1975	"		Mattie	Toy V.	Kathy L. Evans	1023	105		"Del Note - Ests." Lot 483 Acc. Dec III
5135 Aug. 26, 1975	"		Madeline		James A. Harrington et al.	1023	205		Lot Bowers Rd "Medical Ct"
5218 Aug. 27, 1975	"		Kittie Anne		Kitty F. Griffin	1023	249		Lot 1 20 ft. Pt. Same Doug. Note Map 3
5229 Aug. 27, 1975	"		Nancy	William	James G. King et al.	1023	272		Lot 127 same Acc. J. Haley Young Grant 27.
5432 Aug. 28, 1975	"	Frances Elizabeth S. et al.			Walter Aniel Stewart et al.	1023	329		Lot 36 Julian Ave. (John Ave.) Est Chuck App. Tp
5331 Aug. 28, 1975	"	Doris Betty Spear Smith Timmons			Wilton L. Rochester et al.	1023	311		Lot 13 Lake View - Note Dec I "Weathered" Dilled
5365 Aug. 28, 1975	"		Judy A.	Perry T.	James E. Wright	1023	359		Lot. 479 Tablewood Ln Petition
5764 Aug. 3, 1975	"	Emily B. et al.			Greenville County	1023	656		Dedicated Rd. Right of Way Green Mill Village 5 Chgs
6338 Aug. 5, 1975	"	Eugene T.		Pearl A.	E. C. Howard et al.	1023	816		Lot 53 (#22) Robinson Dr. (Acc)

DIRECT or GRANTOR Index to Deeds — Greenville County, S. C.

27

REG. U. S. PAT. OFFICE *Chas. McCott* County Indexes Since 1868 An Identifying Trade Mark

Open at Proper Tab according to First Letter or Letters of Name and refer to Buff Sub-Index sheet for page reference.

COTT FAMILY NAME INDEX No. 75 © 1949
MADE BY THE COTT INDEX COMPANY, COLUMBUS, OHIO
SOLD BY WALKER, EVANS & COGSWELL CO., CHARLESTON, S.C.

(F)

FILE NUMBER	DATE OF RECORD	GRANTORS FAMILY NAMES	GIVEN NAMES ABCDEFGHIJ	GIVEN NAMES JKLMNOPQ	GIVEN NAMES RSTUVWXYZ	GRANTEES	BOOK	PAGE	No. of Acres	BRIEF DESCRIPTION, LOCATION, ETC. (Not Warranted)
6438	Sept. 9, 1975	Smith	Dee, Co., Inc.			Lee Andrew Wooty, ^{et al.}	1023	855		Lot 87 Kings Ct.
6675	Sept. 10, 1975	"	R. Harold			Blue Ridge Electric Cooperative, ^{Inc.}	1024	4		Cement
6832	Sept. 12, 1975	"	Waring, ⁺		Theresa ^{et al.}	W. Frank Carlton ^{et al.}	1024	145		Quit claim deed Lot 4 Lots Palham St. Open Chick App. TP
"	"	"	"		Pond W ^{et al.}	"	1024	145		
6902	Sept. 12, 1975	"	Homer ^{et al.}			John C. Omick ^{et al.}	1024	187		
"	"	"	Claudia ^{et al.}			"	1024	187		Quit claim deed Lot 355 Dec 20 Opawso 4, 5, 6 Opawso Land Cemetery
7450	Sept. 12, 1975	"	Billy ⁺	Lee W. ⁺	Wayne ^{et al.}	Ydorsman ⁺ Smith	1024	433		Quit Lots 51 + 52 Chick App. TP. "Pleasantburg Hqs
"	"	"	Hammam ⁺		Ricky ^{et al.}	"	1024	433		
"	"	"	Frank D. ^{et al.}			"	1024	433		
7366	Sept. 18, 1975	"			Wm E. Ltd.	Michael L. Bagley ^{et al.}	1024	390		Lot 10 Fairview
7481	Sept. 19, 1975	"	Sharon H.			Merrin E. Smith	1024	455		Bridge Rd. & West Ave. Lot 10 West Ave. 1225 E. Ave. W. Hwy. 11000 Blvd. on Plant Det. II
7840	Sept. 23, 1975	"	Dee Co., Inc.			Hammam A. Vaughan ^{et al.}	1024	635		Lot 461 (#127) Roadway Bridge Rd.
7962	Sept. 24, 1975	"	H. Hobbs			Roger Bridges ^{et al.}	1024	720	1.114	Acres on ...
8119	Sept. 26, 1975	"	Hammam			Barbara D. Smith	1024	819		1/2 abut. of Lot 10 Pleasantburg
8119	Sept. 26, 1975	"	Hammam			Barbara D. Smith	1024	818		Holdem prop. Greenville Tp.
8119	Sept. 26, 1975	"	Hammam			Barbara D. Smith	1024	819		1/2 abut. of Lot 10-A, 11, 11-A E. 11000 Blvd. on Plant Det. II
										1/2 abut. of Lot 9 E. 11000 Blvd. on Plant Det. II

DIRECT or GRANTOR Index to Deeds — Greenville County, S. C.

(7)

REG. U. S. PAT. OFFICE *Chem. Co.* County Indexes Since 1888
An Identifying Trade Mark

Open at Proper Tab according to First Letter or Letters of Name and refer to Buff Sub-Index sheet for page reference.

COTT FAMILY NAME INDEX No. 75 © 1949
MADE BY THE COTT INDEX COMPANY, COLUMBUS, OHIO
SOLD BY WALKER, EVANS & COGSWELL CO., CHARLESTON, S.C.

FILE NUMBER DATE OF RECORD	GRANTORS FAMILY NAMES	GIVEN NAMES ABCDEFGHIJ	GIVEN NAMES JKLMNO	GIVEN NAMES PQRSTUWXYZ	GRANTEES	BOOK	PAGE	No. of Acres	BRIEF DESCRIPTION, LOCATION, ETC. (Not Warranted)
8552 Oct 30, 1975	Smith	Aubrey R			Harry D O'Neil et al.	1025	316		"Riverdale" Lot 40 Riverview Dr.
8608 Oct 1, 1975	"	J Harold	et al.		Michael R Cantrell et al.	1025	143		Right of Way Easement Broad Park
9382 Oct 7, 1975	"	Alma S + Marshall	Lester		Jerome F. Bennaria, et al.	1025	460		Lot 30 Underwood Ave. Eden Estat.
9775 Oct 13, 1975	"		Lodelia M.		James J. Harrington et al.	1025	676	0.51	Acres near White Horse Rd. Dep. Improv. - 27. Inm
9964 Oct 14, 1975	"		Margerie C. et al.		Village Developers Inc.	1025	782	1.93	Acres Old Fairview Rd. Village Colman Dr. "Colman Hgts."
10011 Oct 14, 1975	"	Albert Douglas + Linda D.			William E. Inm Patterson	1025	755		Lot 96 Co. Ingalls Rd + Chick Spgs. Tr.
10380 Oct 17, 1975	"	Eugene D			Patricia Ann Monroe Keston	1026	11		Lot 3 Hall Rd
10336 Oct 17, 1975	"	Gerald G. + ^{Ann S. Linderley} K. F. MC		9-17-85 # 9402 S.F.Bk. 91-627	Ruth L. First Nat'l Bank of S.C.	1026	41		encumber Mal Estate Agreement not to convey on Prop. 14 Woodland Hts. Chick Spgs. Tr.
10646 Oct 21, 1975	"			Dandra G. Douglas D. Green		1026	128		lots 2 + 3 Broad Ave. + White Hickland Tr. survey lines not part of any other RD
11392 Oct 21, 1975	"	C. Alvin			Betty B. Smith	1026	494		
11609 Oct 31, 1975	"	Evelyn Jeanette et al.			Bankers Trust of S.C. et al.	1026	655		Real Property Agreement
"	"	Donald R. et al.			" " "	1026	655		
11958 Nov 3, 1975	"	Frank D.			Ella Mae Green	1026	711		Prop. Ella Mae Green (Austin) Tr. not part of other Dr.
12076 Nov 5, 1975	"	David G. + Louis D.			Lelma E. Smith	1026	846		Lewis Lot 2 Jarvis Rd. Prop. J. D.
12564 Nov 12, 1975	"		Jack L.		Allen H. Bringer	1027	133		not part Lot 223 Lake Lamin. Blaney
12661 Nov 12, 1975	"	See Company, Inc.			Douglas Welch et al.	1027	144		not part Lot 72 Kings Court near

DIRECT or GRANTOR Index to Deeds — Greenville County, S. C.

REG. U. S. PAT. OFFICE *Chas. McClure* County Indexes Since 1888 An Identifying Trade Mark

Open at Proper Tab according to First Letter or Letters of Name and refer to Buff Sub-Index sheet for page reference.

COTT FAMILY NAME INDEX No. 75 © 1949
MADE BY THE COTT INDEX COMPANY, COLUMBUS, OHIO
SOLD BY WALKER, EVANS & COGSWELL CO., CHARLESTON, S.C.

(G)

FILE NUMBER DATE OF RECORD	GRANTORS FAMILY NAMES	GIVEN NAMES ABCDEFGHIJ	GIVEN NAMES JKLMNOPQ	GIVEN NAMES RSTUVWXYZ	GRANTEES	BOOK	PAGE	No. of Acres	BRIEF DESCRIPTION, LOCATION, ETC. (Not Warranted)
12699 Nov. 13, 1975	Smiths	Alvin E.	etal.			1027	241		Restrictions "Blue Ridge
13096 Nov. 17, 1975	"	E. Benson	etal.		James Henry Williams	1027	428		Lot 17 South Jay Street "Canterbury Ac. II"
"	"	Agnes L.	etal.		" " "	1027	428		
13524 Nov. 21, 1975	"			W.D. William E.	Joseph B. Grogue, Jr.	1027	570		"Farmcrest" Lot 33 Standing Spr. Rd. "Newtown"
13746 Nov. 24, 1975	"		by delinquent, just	Commissioners of City	Charles J. Spillane	1027	637		Lot 132 Meadow Mt. (W.D. Aug. 276) Foothills E.
13759 Nov. 26, 1975	"		Consolidated Properties Co., Inc.	Dec. Co., Inc.	Ray A. Lenardis, et al.	1027	726		Lot 19420 Blk. B. Lawrence Rd. Glassy Mt. 2p.
14384 Dec. 2, 1975	"	Herbert Otto			Lamar D. Huntley	1028	5		Lot 1-2 Aerial Davis Rd. "Beaver Forest" Sec. I
14878 Dec. 8, 1975	"	P. Daisy	W. Judy		Equitable Life Assoc. Inc.	1028	317		Lot 13 Wakeham Rd.
15037 Dec. 16, 1975	"	Worham		Thomas J.	Mendel T. Hawkins	1028	418		Chick Spr. Tp. Area Lot 41 Belmont Hgts.
15095 Dec. 18, 1975	"	C. Sp., et al.	Harold C. Smith		Laura E. Pate	1028	544		Lots No. "Charleston" Sec. I Lot 77 + pt. lot 78 W. Dover
15169 Dec. 11, 1975	"		Ernest James	Dwight B.	Botany B. Nemnicko, et al.	1028	573		Power of Atty. Spec. Sp. Area
15550 Dec. 15, 1975	"	(form. Hazel)	Hazel B.	White (Riesle)	Louis M. Smith, et al.	1028	797		1 Acre. Mullins Dr. Chick
15604 Dec. 16, 1975	"		Margelle B.	Barnes	Samuel Bern Snyder	1028	814		Lot 1st. Tract 1 also 3/4 Acre Rutherford Rd. also 5/8 Acre residual O'Neal Sp.
"	"		"	"	" " "	1028	814		
15714 Dec. 17, 1975	"	Grace B.			Process Public Service	1028	963		Right of Way Sp. Area Examined = R/W 50'
15900 Dec. 19, 1975	Smith	Dorothy J.			Robert Mason, et al.	1029	21		Lot 1 Acre, a farm rd. Dumbell

DIRECT or GRANTOR Index to Deeds — Greenville County, S. C.

2
(G) REG. U. S. PAT. OFFICE *Chas. M. Cook* County Indexes Since 1888 An Identifying Trade Mark

Open at Proper Tab according to First Letter or Letters of Name and refer to Buff Sub-Index sheet for page reference.

COTT FAMILY NAME INDEX No. 75 © 1949
MADE BY THE COTT INDEX COMPANY, COLUMBUS, OHIO
SOLD BY WALKER, EVANS & COGSWELL CO., CHARLESTON, S.C.

FILE NUMBER DATE OF RECORD	GRANTORS FAMILY NAMES	GIVEN NAMES ABCDEFGH	GIVEN NAMES IJKLMNO	GIVEN NAMES PQRSTUWXYZ	GRANTEES	BOOK	PAGE	No. of Acres	BRIEF DESCRIPTION, LOCATION, ETC. (Not Warranted)
15981 Dec. 19, 1975	Smith			Ltd. William E.	Joseph S. Hargrave, Jr. Dist. Comm.	1029	122		"Fernwood" Lot # 34 Standing Springs Rd.
15915 Dec. 19, 1975	"			Paul A.	Berea Public Service	1029	134		Right of Way Dr. P. Pioneer Peak
16227 Dec. 23, 1975	"	Essie H.			William M. Scott, Jr.	1029	295		Lot 229 & Pt. lot 230 Lane
16360 Dec. 24, 1975	"	H. Hoke			Bessie Simpson	1029	365	1.32	Acc.
16520 Dec. 29, 1975	"	Ada Juy	+	Spurgeon D.	D.C. Nat'l Bk	1029	438		Real Property Acq. "Kings Court" St. John.
16683 Dec. 30, 1975	"	W. J. Wright			Ronnie E. Cook, et al	1029	505		Lot 83 North Kings Dr. Rd. also strip Chick Dep. Tr.
16935 Jan. 2, 1976	"	Margel			Barbara Vaughan, et al. formerly Linda G. Smith	1029	696	1	Acres - lot 11 & 12 Paul Polkman "Woodward" Dec. II Auction from Stillie
17042 Jan. 5, 1976	"		James E.		Linda T. Jenkins Dist. Comm.	1029	736		Lot 123 Oberonville Lane
17105 Jan. 5, 1976	"	General	Kenneth		Berea Public Service	1029	759		Right of Way
17055 Jan. 5, 1976	"	Ann E. Jenkins		10-1-81 # 8268	Ed. Ed. D & S Assoc	1029	811		Real Property Acq. "Westwood" Dec. 23 Stillie, auction #4.
17367 Jan. 7, 1976	"	new Linda J. Jenkins			C. Wayne Bowen, et al	1029	976		Lot 123 Oberonville Lane "Villa"
17449 Jan. 8, 1976	"			Paul W. Jr.	Julia Corsette, Diabrot	1029	938		Lot 99 Ashford Ave., "Vista" Acc. State Hwy 414.
17521 Jan. 9, 1976	"	S. Harold			Larry W. Branley, et al	1029	977	1.9	Acc. State Hwy 414 also 21 "Village House" Dr. P. Mfg. Co
17596 Jan. 9, 1976	"		James D.		Pres Baptist Church	1030	18		Lot 103 Third Ave. Dec. II
17759 Jan. 12, 1976	"			Wm. E. Ltd.	Bern C. Dandoro	1030	85		Lot 7 & 8 Fernwood "So-First Auction Co"
18165 Jan. 16, 1976	"		Maria S.		J. P. Simpson	1030	308		Lot 6 & 7 Auster Road

DIRECT or GRANTOR Index to Deeds — Greenville County, S. C.

REG. U. S. PAT. OFFICE *ChemCote* County Indexes Since 1888 An Identifying Trade Mark

Open at Proper Tab according to First Letter or Letters of Name and refer to Buff Sub-Index sheet for page reference.

COTT FAMILY NAME INDEX No. 75 © 1949
MADE BY THE COTT INDEX COMPANY, COLUMBUS, OHIO
SOLD BY WALKER, EVANS & COGSWELL CO., CHARLESTON, S.C.

(H)

FILE NUMBER	GRANTORS FAMILY NAMES	GIVEN NAMES ABCDEFGHIJ	GIVEN NAMES JKLMNOPQ	GIVEN NAMES RSTUVWXYZ	GRANTEES	BOOK	PAGE	No. of Acres	BRIEF DESCRIPTION, LOCATION, ETC. (Not Warranted)
18270 Jan. 11, 1976	Dmith			Wm. E. ^{et al.}	James A. Jarvis ^{et al.}	1030	366		Lot 12 "Jennacreek"
18534 Jan. 21, 1976	"	Harold D. ^{et al.}			Sec. of State	1030	470		for Monaghan Baptist Church Certificate of Incorporation
18942 Jan. 26, 1976	"		B. Jr. as Exec.	Murray	Stephen R. Thomas ^{et al.}	1030	664		"Collinwood Park" Lot 7 Collinwood Lane
18872 Jan. 26, 1976	"	4-26-77		Donnie S. Linker ^{et al.} Vernice	Virginia + Nathaniel Hill	1030	686		Real Property Acq.
"	"	4-26-77		Donnie S. Linker ^{et al.} Vernice	"	1030	686		"
19071 Jan. 28, 1976	"		et al.		Greenville County	1030	819		Dedicated Rd. & W. Petition
19071 Jan. 28, 1976	"		et al.		Greenville County	1030	820		Confirmation Application for Public Rd.
19379 Jan. 30, 1976	"			Wm. E. ^{et al.}	Thomas C. Dodd ^{et al.}	1030	929		Lot 18 "Jennacreek Dubs" "Cherry, Hoto"
19640 Feb. 2, 1976	"	D. Cleveland			Edna D. Smith	1030	991		Lot 19 "Thunder Rd."
19767 Feb. 4, 1976	"			Ray M.	Dust. Comm. Greenville Public Service	1031	139		Right of Way "Longforest Acres"
19861 Feb. 4, 1976	"	Lee Donald			R. Earle Cochran, et al.	1031	176		Lot 48 Union Dr. Area near Mauldin
19857 Feb. 4, 1976	"	James S.			Robert J. Davies	1031	301	3.4	Greenville County Rd. (E. District Lines)
19958 Feb. 5, 1976	"	Joe A. et al.			Greenville Electric Cooperative	1031	253		Agreement for Underground Power
20141 Feb. 9, 1976	"	Dee Company, Inc.			Thomas Blaine Dee ^{et al.}	1031	358		"Kirkwood" Sub III Lot 45 Mallory St.
20317 Feb. 10, 1976	"	Barbara K. (Mrs) Barbara K. Jacobs			N. Y. Life Ins. Co.	1031	466		Plainfield Cir. (Hundred Cir.) Lot 100 S. Forest Gate
20334 Feb. 11, 1976	"	Dee, Company, Inc.			Philip S. Livingston, et al.	1031	498		See I Lot 21 Downings Place

DIRECT or GRANTOR Index to Deeds - Greenville County, S. C.

(H)

REC. O. S. COUNTY INDEXES SINCE 1888
PAT OFFICE *ChemMatta* An Identifying Trade Mark

Open at Proper Tab according to First Letter or Letters of Name and refer to Buff Sub-Index sheet for page reference.

COTT FAMILY NAME INDEX No. 75 © 1949
MADE BY THE COTT INDEX COMPANY, COLUMBUS, OHIO
SOLD BY WALKER, EVANS & COGSWELL CO., CHARLESTON, S.C.

FILE NUMBER DATE OF RECORD	GRANTORS FAMILY NAMES	GIVEN NAMES ABCDEFGHIJ	GIVEN NAMES KLMNOP	GIVEN NAMES QRSTUVWXYZ	GRANTEES	BOOK	PAGE	No. of Acres	BRIEF DESCRIPTION, LOCATION, ETC. (Not Warranted)
20829 Feb. 17, 1976	Smith	H. Hoke			Greenville Baptist Assoc.	1031	685	120.6	Acq. O'Leary Rd.
21021 Feb. 19, 1976	"	<i>Donnie S. Ink...</i>		<i>et al 10-11-77 # 11446</i>	Citizens & South. Nat. Bank	1031	828		Real Property Agree.
"	"	<i>Donnie S. Ink...</i>		<i>et al 10-11-77 # 11446</i>	" " " " "	1031	828		
21161 Feb. 20, 1976	"	Arvilla D.			Alvan J. Revam	1031	868	14.9	Garvey Mt. Tp. Acq. County Rd.
21358 Feb. 23, 1976	"			<i>Wm. E. et al.</i>	Charles E. Butler Bldg	1031	964		Lot 14 "Sermerech"
21419 Feb. 24, 1976	"		<i>Jacqie B. et al.</i>		Charles Raymond Fair	1032	43		Assignment
"	"		<i>Marj. A. Inc.</i>		" " "	1032	43		
21868 Feb. 27, 1976	"	Dee, Company			Dee A. Smith	1032	256		"Cambridge Park" Lot 55 Marchant Rd.
22024 Mar. 1, 1976	"			<i>Cotterly Welton</i>	J. Ollie Shaver	1032	323		Lot 7 Mauldin Cir.
21953 Mar. 1, 1976	"			<i>John P. et al.</i>	David E. Lynch	1032	304		"Cedar Vale" Lot 28 Norman Dr.
22114 Mar. 2, 1976	"	<i>Dorothy O. et al.</i>			James Gunnells, et al.	1032	393		"Kernmore Terrace" Gantt Tp. Lot 19 Citadel Dr.
22333 Mar. 3, 1976	"			<i>Robert E. et al.</i>	C. E. Runion	1032	441	16.98	Dulles Rd. near Belton Acres 4 + .44 Ac. = 21.42 Ac.
22397 Mar. 4, 1976	"	<i>(Formerly Elias S. Owens)</i> Elias S. Owens			Eugene Nemlow, et al.	1032	539		<i>(Owensville la.)</i> Old Paper, Be. Rd. Lot 9 Jonquil Lane near Washington Church
22336 Mar. 4, 1976	"		<i>Olea W. et al.</i>		Keith S. Smith, et al.	1032	519		Lot = 1.99 Ac. Jy Factory Road
22918 Mar. 9, 1976	"			<i>Vestra J. et al.</i>	Donald M. Waldrop,	1032	729		Lot 31 Walston St., Blk. D "S. Hinton & Sons"
23219 Mar. 12, 1976	"			<i>Vestra J. et al.</i>	Paul Harden, et al.	1032	936		Lot 19 Melton Mt. Blk. H

DIRECT or GRANTOR Index to Deeds — Greenville County, S. C.

REG. U. S. PAT. OFFICE *Chem-Cote* County Indexes Since 1888 An Identifying Trade Mark

Open at Proper Tab according to First Letter or Letters of Name and refer to Buff Sub-Index sheet for page reference.

COTT FAMILY NAME INDEX No. 75 © 1949
MADE BY THE COTT INDEX COMPANY, COLUMBUS, OHIO
SOLD BY WALKER, EVANS & COGSWELL CO., CHARLESTON, S.C.

(9)

FILE NUMBER DATE OF RECORD	GRANTORS FAMILY NAMES	GIVEN NAMES ABCDEFGHIJ	GIVEN NAMES JKLMNO	GIVEN NAMES PQRSTUVWXYZ	GRANTEES	BOOK	PAGE	No. of Acres	BRIEF DESCRIPTION, LOCATION, ETC. (Not Warranted)
23336 Mar. 15, 1976	Smith			Wm. E., Ltd.	Joseph S. Gagne, Jr.	1033	34		Lot 25 "Furnace"
23537 Mar. 17, 1976	"			E., Ltd	William Klaus D. Schaefer, et al	1033	193		"Furnace" Lot 6 "Furnace" Dr.
23545 Mar. 17, 1976	"	Daniel		Rita S.	William H. Bush, et al	1033	188		Hills "Dec II" Lot 21 "Way" Dr. "Richardson"
23571 Mar. 17, 1976	"		Drummond, et al.	Olive	Hughes Howard and Co.	1033	218	2.53	Geo. Georgia St. St. Union
24027 Mar. 23, 1976	"			Ray B	O. P. Naynes, et al	1033	479		Order - Restrictions Cambridge Park
23963 Mar. 23, 1976	"	Dee A.		E. & B.	Dee Smith Co., Inc	1033	437		Lot 55 "Merchant Rd"
24083 Mar. 23, 1976	"	Bernice	Lucratia		Russell S. Kelly, et al	1033	485		Dec Dec II Chick Wagon Tr Lot 126 + pt. Lot 127 "Richardson"
24211 Mar. 23, 1976	"	Bertha			Charles J. Phillips	1033	572		Woodrich St. "Chick Wagon Tr" Lot 81 "Dec pt. Lot 83"
24583 Mar. 26, 1976	"	Dee, Co., Inc.			John C. Boozer, Jr.	1033	728		Dec II Lot 100 "Deerwood Place"
24714 Mar. 29, 1976	"	Dee, Co., Inc.			Annis Lee Robinson, et al	1033	782		Lot 146 D. "Forest Gate"
24941 Mar. 31, 1976	"	Eugene			Joseph R. Costello, et al	1033	896		Lot "Worley Rd." "Deerwood Place" "Dec II"
24946 Mar. 31, 1976	"			Wm. E.	William C. Shaughnessy, et al	1033	901		Lot 101 "Somerset Dr." "Elsie St. "Park Hill"
25297 Apr. 2, 1976	"		Sandra H.		Janice Hudson	1034	89		Lot 10 "Wendover Ave. & "Whitstone Ave. "Whitstone Gate"
25424 Apr. 3, 1976	"	Dee Co., Inc.			Adelle Cunningham, et al	1034	150		Lot 1 "Salem Bridge Rd." "Whitstone Ave. "Whitstone Gate"
25561 Apr. 5, 1976	"	Warrick	Joe M.		Edward W. Williams, et al	1034	378		Lot 20 "Wendover Ave. & "Whitstone Ave. "Whitstone Gate"
26131 Apr. 12, 1976	"		James	Mrs Ruth	United States National Bank	1034	710		Lot 20 "Wendover Ave. & "Whitstone Ave. "Whitstone Gate"

DIRECT or GRANTOR Index to Deeds — Greenville County, S. C.

(I) REG. U. S. PAT. OFFICE *Chem-Chek* County Indexes Since 1888 An Identifying Trade Mark

Open at Proper Tab according to First Letter or Letters of Name and refer to Buff Sub-Index sheet for page reference.

COTT FAMILY NAME INDEX No. 75 © 1949
MADE BY THE COTT INDEX COMPANY, COLUMBUS, OHIO
SOLD BY WALKER, EVANS & COGSWELL CO., CHARLESTON, S.C.

FILE NUMBER DATE OF RECORD	GRANTORS FAMILY NAMES	GIVEN NAMES ABCDEFGH	GIVEN NAMES IJKLMNO	GIVEN NAMES PQRSTUVWXYZ	GRANTEES	BOOK	PAGE	No. of Acres	BRIEF DESCRIPTION, LOCATION, ETC. (Not Warranted)
26153 Apr. 12, 1976	Smith	m. et al. Dorothy			Ellen J. Medlin	1034	567		Main St. Woodville Hgts. Fields Lots 3, 4, 5, 6, 7, 8, 9, 10, 11, 12, 13, 14, 15, 16, 17, 18, 19, 20, 21, 22, 23, 24, 25, 26, 27, 28, 29, 30, 31, 32, 33, 34, 35, 36, 37, 38, 39, 40, 41, 42, 43, 44, 45, 46, 47, 48, 49, 50, 51, 52, 53, 54, 55, 56, 57, 58, 59, 60, 61, 62, 63, 64, 65, 66, 67, 68, 69, 70, 71, 72, 73, 74, 75, 76, 77, 78, 79, 80, 81, 82, 83, 84, 85, 86, 87, 88, 89, 90, 91, 92, 93, 94, 95, 96, 97, 98, 99, 100, 101, 102, 103, 104, 105, 106, 107, 108, 109, 110, 111, 112, 113, 114, 115, 116, 117, 118, 119, 120, 121, 122, 123, 124, 125, 126, 127, 128, 129, 130, 131, 132, 133, 134, 135, 136, 137, 138, 139, 140, 141, 142, 143, 144, 145, 146, 147, 148, 149, 150, 151, 152, 153, 154, 155, 156, 157, 158, 159, 160, 161, 162, 163, 164, 165, 166, 167, 168, 169, 170, 171, 172, 173, 174, 175, 176, 177, 178, 179, 180, 181, 182, 183, 184, 185, 186, 187, 188, 189, 190, 191, 192, 193, 194, 195, 196, 197, 198, 199, 200, 201, 202, 203, 204, 205, 206, 207, 208, 209, 210, 211, 212, 213, 214, 215, 216, 217, 218, 219, 220, 221, 222, 223, 224, 225, 226, 227, 228, 229, 230, 231, 232, 233, 234, 235, 236, 237, 238, 239, 240, 241, 242, 243, 244, 245, 246, 247, 248, 249, 250, 251, 252, 253, 254, 255, 256, 257, 258, 259, 260, 261, 262, 263, 264, 265, 266, 267, 268, 269, 270, 271, 272, 273, 274, 275, 276, 277, 278, 279, 280, 281, 282, 283, 284, 285, 286, 287, 288, 289, 290, 291, 292, 293, 294, 295, 296, 297, 298, 299, 300, 301, 302, 303, 304, 305, 306, 307, 308, 309, 310, 311, 312, 313, 314, 315, 316, 317, 318, 319, 320, 321, 322, 323, 324, 325, 326, 327, 328, 329, 330, 331, 332, 333, 334, 335, 336, 337, 338, 339, 340, 341, 342, 343, 344, 345, 346, 347, 348, 349, 350, 351, 352, 353, 354, 355, 356, 357, 358, 359, 360, 361, 362, 363, 364, 365, 366, 367, 368, 369, 370, 371, 372, 373, 374, 375, 376, 377, 378, 379, 380, 381, 382, 383, 384, 385, 386, 387, 388, 389, 390, 391, 392, 393, 394, 395, 396, 397, 398, 399, 400, 401, 402, 403, 404, 405, 406, 407, 408, 409, 410, 411, 412, 413, 414, 415, 416, 417, 418, 419, 420, 421, 422, 423, 424, 425, 426, 427, 428, 429, 430, 431, 432, 433, 434, 435, 436, 437, 438, 439, 440, 441, 442, 443, 444, 445, 446, 447, 448, 449, 450, 451, 452, 453, 454, 455, 456, 457, 458, 459, 460, 461, 462, 463, 464, 465, 466, 467, 468, 469, 470, 471, 472, 473, 474, 475, 476, 477, 478, 479, 480, 481, 482, 483, 484, 485, 486, 487, 488, 489, 490, 491, 492, 493, 494, 495, 496, 497, 498, 499, 500, 501, 502, 503, 504, 505, 506, 507, 508, 509, 510, 511, 512, 513, 514, 515, 516, 517, 518, 519, 520, 521, 522, 523, 524, 525, 526, 527, 528, 529, 530, 531, 532, 533, 534, 535, 536, 537, 538, 539, 540, 541, 542, 543, 544, 545, 546, 547, 548, 549, 550, 551, 552, 553, 554, 555, 556, 557, 558, 559, 560, 561, 562, 563, 564, 565, 566, 567, 568, 569, 570, 571, 572, 573, 574, 575, 576, 577, 578, 579, 580, 581, 582, 583, 584, 585, 586, 587, 588, 589, 590, 591, 592, 593, 594, 595, 596, 597, 598, 599, 600, 601, 602, 603, 604, 605, 606, 607, 608, 609, 610, 611, 612, 613, 614, 615, 616, 617, 618, 619, 620, 621, 622, 623, 624, 625, 626, 627, 628, 629, 630, 631, 632, 633, 634, 635, 636, 637, 638, 639, 640, 641, 642, 643, 644, 645, 646, 647, 648, 649, 650, 651, 652, 653, 654, 655, 656, 657, 658, 659, 660, 661, 662, 663, 664, 665, 666, 667, 668, 669, 670, 671, 672, 673, 674, 675, 676, 677, 678, 679, 680, 681, 682, 683, 684, 685, 686, 687, 688, 689, 690, 691, 692, 693, 694, 695, 696, 697, 698, 699, 700, 701, 702, 703, 704, 705, 706, 707, 708, 709, 710, 711, 712, 713, 714, 715, 716, 717, 718, 719, 720, 721, 722, 723, 724, 725, 726, 727, 728, 729, 730, 731, 732, 733, 734, 735, 736, 737, 738, 739, 740, 741, 742, 743, 744, 745, 746, 747, 748, 749, 750, 751, 752, 753, 754, 755, 756, 757, 758, 759, 760, 761, 762, 763, 764, 765, 766, 767, 768, 769, 770, 771, 772, 773, 774, 775, 776, 777, 778, 779, 780, 781, 782, 783, 784, 785, 786, 787, 788, 789, 790, 791, 792, 793, 794, 795, 796, 797, 798, 799, 800, 801, 802, 803, 804, 805, 806, 807, 808, 809, 810, 811, 812, 813, 814, 815, 816, 817, 818, 819, 820, 821, 822, 823, 824, 825, 826, 827, 828, 829, 830, 831, 832, 833, 834, 835, 836, 837, 838, 839, 840, 841, 842, 843, 844, 845, 846, 847, 848, 849, 850, 851, 852, 853, 854, 855, 856, 857, 858, 859, 860, 861, 862, 863, 864, 865, 866, 867, 868, 869, 870, 871, 872, 873, 874, 875, 876, 877, 878, 879, 880, 881, 882, 883, 884, 885, 886, 887, 888, 889, 890, 891, 892, 893, 894, 895, 896, 897, 898, 899, 900, 901, 902, 903, 904, 905, 906, 907, 908, 909, 910, 911, 912, 913, 914, 915, 916, 917, 918, 919, 920, 921, 922, 923, 924, 925, 926, 927, 928, 929, 930, 931, 932, 933, 934, 935, 936, 937, 938, 939, 940, 941, 942, 943, 944, 945, 946, 947, 948, 949, 950, 951, 952, 953, 954, 955, 956, 957, 958, 959, 960, 961, 962, 963, 964, 965, 966, 967, 968, 969, 970, 971, 972, 973, 974, 975, 976, 977, 978, 979, 980, 981, 982, 983, 984, 985, 986, 987, 988, 989, 990, 991, 992, 993, 994, 995, 996, 997, 998, 999, 1000
26507 April 15, 1976	"	"		William E. et al.	Ralph E. Wimmer	1034	747		Place "I" Lot 31, "Orange Place" "Orange"
26049 April 16, 1976	"	Billy E. et al.			Lee K. Groome, et al.	1034	820		Lots 97 & 97A Cos. Berryhill Rd & Lake Fairfield St. "Lake Fairfield" "St. II"
"	"	Carol Marie, et al.			" " "	1034	820		" " " "
26727 April 16, 1976	"	Lee A.			Lee Smith Company, Inc.	1034	849		Lot III "Orange Place" (Orange Ave.) Lot 2 Orange St.
26855 Apr. 19, 1976	"	Edith M.			Don Van Noyen	1034	905		
26819 Apr. 19, 1976	"	Betty H. et al.		William	Bankers Trust of S.C.	1034	922		Road Property near 9 Pine St. near Blue Lot 10 Brown St. Extr. near Green
26902 Apr. 20, 1976	"	Annie Mae			Otha D. Smith, Jr.	1034	952		Lot 8 & 9 Brown St. Extr.
26899 Apr. 20, 1976	"	Annie Mae (formerly Betty C. Smith)			Otha D. Smith, Jr.	1034	953		" " " " " "
27145 April 22, 1976	"	Betty C. et al.			Dr. Paul B. Shivers, Jr.	1035	97		Lot 10 "Orange Place" " " " " " "
27357 Apr. 23, 1976	"	Lee A.			Lee Smith Co. Inc.	1035	97		Lot 5 "Orange Place" (Orange Ave.) "Fair Hts" Block Lot 19 Fairview Ave
27536 Apr. 26, 1976	"		Jack R. et al.		Leonard W. Wischmann	1035	272		
"	"		Neve D. et al.		" "	1035	272		
27814 Apr. 27, 1976	"		Michael et al.		Karl E. Gynther et al.	1035	467		Lot 10 "Orange Place" " " " " " "
"	"		Karen B. et al.		" "	1035	468		" " " " " "
28102 Apr. 3, 1976	"	B. et al.			Greenville Public Service Dist.	1035	696		Right of Way

DIRECT or GRANTOR Index to Deeds — Greenville County, S. C.

REG. U. S. PAT. OFFICE *Chas. McColl* County Indexes Since 1888
An Identifying Trade Mark

Open at Proper Tab according to First Letter or Letters of Name and refer to Buff Sub-Index sheet for page reference.

COTT FAMILY NAME INDEX No. 75 © 1949
MADE BY THE COTT INDEX COMPANY, COLUMBUS, OHIO
SOLD BY WALKER, EVANS & COGSWELL CO., CHARLESTON, S.C.

(J.)

FILE NUMBER DATE OF RECORD	GRANTORS FAMILY NAMES	GIVEN NAMES ABCDEFGHIJ	GIVEN NAMES JKLMNO	GIVEN NAMES PQRSTUVWXYZ	GRANTEES	BOOK	PAGE	No. of Acres	BRIEF DESCRIPTION, LOCATION, ETC. (Not Warranted)
28251 May 3, 1976	Smith	See Company Inc.			Peter A. Bygones et al	1035	634		Park - Lots 13, 14, 16, 18 & 55 Combining Blaney Mt. Sp.
28340 May 4, 1976	"	Otto Hessert			William E. Huntley	1035	737		Pt. Lot 2 = 1.3 Acs. Davis Rd.
28337 May 4, 1976	"			G. et al.	Edna Incorporated	1035	744		Memorandum of lease
28591 May 6, 1976	"	by Drille Court Probate Judge, Ralph W. Drake Harry, as Exec. of Estate of Eva T. Drake			James Smith et al	1035	851		Lat Hall Road Sec. C "Stone Land Co."
28617 May 6, 1976	"			Walter A. Royce	J. Smith et al	1035	858		Pt. Lot 36 West + Walton Rd.
28844 May 13, 1976	"	See A.			See Smith Co., Inc.	1035	988		See I Lot 4. Duquesne, Trace
29213 May 12, 1976	"			Nudgens Robbie	Charles Nolehouse	1036	161		Chick Spar Sp. Lots 10, 11, 12 & 13 Depot St.
" "	"			"	" "	1036	161		Also lot can Depot St + Pamela St, Incey, also lot 9 + Lot
29211 May 12, 1976	"			Nudgens Robbie	Anna Cunningham	1036	163		also strip, Duquesne Release of title lot. West Hill St
29252 May 12, 1976	"			R.C. et al	Donald J. Namby et al	1036	199		Lot 15 Chesler Dr, Carolina Dgts. Also Int. Area - Ground
" "	"			Due D. et al	" "	1036	199		
29261 May 12, 1976	"			W. Rogers	Mary Jane P. Smith	1036	210		Forest Dr. Sec C "Forest Hill" Int. Units 6, 7, 8 + Pt. Unit 5, 6
29440 May 14, 1976	"	See et al. Anchie			J.D. D. W. + B. Jones	1036	368		Real Property, Incey
" "	"	P. et al. Caroline			" "	1036	369		
29580 May 17, 1976	"	et al. Alvin Co.			Brown et al. et al.	1036	381		"Stone Ridge Mt. Sp." Lot 2, No. 1 - 22, 23
29580 May 17, 1976	"	et al. Alvin Co.			Brown et al. et al.	1036	382		"Stone Ridge Mt. Sp." Int. Unit 11, 12, 13

DIRECT or GRANTOR Index to Deeds — Greenville County, S. C.

(9) REG. U. S. PAT. OFFICE *Chas. McCall* County Indexes Since 1888 An Identifying Trade Mark

Open at Proper Tab according to First Letter or Letters of Name and refer to Buff Sub-Index sheet for page reference.

COTT FAMILY NAME INDEX No. 75 © 1949
MADE BY THE COTT INDEX COMPANY, COLUMBUS, OHIO
SOLD BY WALKER, EVANS & COGSWELL CO., CHARLESTON, S.C.

FILE NUMBER DATE OF RECORD	GRANTORS FAMILY NAMES	GIVEN NAMES ABCDEFGH	GIVEN NAMES IJKLMNO	GIVEN NAMES PQRSTUWXYZ	GRANTEES	BOOK	PAGE	No. of Acres	BRIEF DESCRIPTION, LOCATION, ETC. (Not Warranted)
29615 May 11, 1976	Smith			<i>Wm. E. et al.</i> Patricia E.	Joe K. Smith	1036	395		Open Chick Spgs. Tr. Lot Needmore Station
29609 May 17, 1976	"	See A.			See Smith Co. et al.	1036	404		See I Lot 50' Newberry Place
30063 May 20, 1976	"			James K. + <i>H. et al.</i> William	Harold Everett Rogers <i>et al.</i>	1036	619	4.2	See. Open - Palham Rd Gville + Spartanburg Counties
"	"			Johnny + <i>D. et al.</i> William	" "	1036	619		
"	"			Mario <i>et al.</i>	" "	1036	619		
30039 May 20, 1976	"			<i>et al.</i> Wm. E.	Bern C. Dambros	1036	633		Lot 15 "Jannock"
30135 May 21, 1976	"	Olbia Smith, Entrepreneur		Kenneth G.	Michael S. Coker <i>et al.</i>	1036	685		Lot 24 Bellbrook Eats
30389 May 24, 1976	"	Frank S. et al.		Avram.	Billy Elmy Powell, <i>et al.</i>	1036	777		quit claim deed Lot 6 Hyde Hicks Property Frank S. Smith managing "Section 24"
"	"	"		"	" " " "	1036	777		
30325 May 24, 1976	"			Maria L.	Chester Pace, <i>et al.</i>	1036	782		Lot 5 tract 5 Chick Spgs. Tr. David Meems Rt. 1 near pt.
30384 May 24, 1976	"	Doris Elroy <i>et al.</i>			Gville County School Dist	1036	767		Lot 6 Meems Rt. also + Dunbar Rd. Butler Tr.
30526 May 25, 1976	"			Thymie, <i>et al.</i> Lorena	Ronnie J. Green <i>et al.</i>	1036	879		Lot 49 Co. Old Mt. Rd Dt. Exm. "Ozone Land Co. Inc. I"
30578 May 26, 1976	"	agally in fact Johnny Cary R., <i>et al.</i>		Jefferson Barrett, Done, Jr.	Eugene E. Ozone, Jr. <i>et al.</i>	1036	933		Lot 29 thru 32 Church
30912 May 26, 1976	"	Beatrice P.			David J. Dentall, Jr. <i>et al.</i>	1037	75		Lot 15 Dunbar St.
31114 June 1, 1976	"			Marcella + Ronnie J.	Peter M. Eskoborn, <i>et al.</i>	1037	176		Open: Bu III Lot 52 Live Oak Ct. "Robins"
31157 June 1, 1976	"	Esther R.			Charles W. Ellis	1037	218		Open: Open Chick Spgs. Tr. Lot 1 Co. Church St. + Hollings

DIRECT or GRANTOR Index to Deeds — Greenville County, S. C.

REG. U. S. PAT. OFFICE *Chem-Cott* County Indexes Since 1888 An Identifying Trade Mark

☞ Open at Proper Tab according to First Letter or Letters of Name and refer to Buff Sub-Index sheet for page reference.

COTT FAMILY NAME INDEX No. 75 © 1949
MADE BY THE COTT INDEX COMPANY, COLUMBUS, OHIO
SOLD BY WALKER, EVANS & COGSWELL CO., CHARLESTON, S.C.

(K)

FILE NUMBER DATE OF RECORD	GRANTORS FAMILY NAMES	GIVEN NAMES ABCDEFGHIJ	GIVEN NAMES JKLMNO	GIVEN NAMES PQRSTUVWXYZ	GRANTEES	BOOK	PAGE	No. of Acres	BRIEF DESCRIPTION, LOCATION, ETC. (Not Warranted)
31285 June 1, 1976	Smith	Charlie			Drawer M. Alexander	1037	252		Strip Saluda Ave. Greenville Sp Lot 1 Elsie Ave. also cont.
31170 June 1, 1976	"		Marion ^{d.}		Danny Lee Smith ^{etal}	1037	228	5.8	also easement Geo. Prop. of N. Jenn
31345 June 2, 1976	"			Rebecca H. Rebe H. Hawkins		1037	318		"Elletson Ave" Lot 38 Ardentine Tract.
31266 June 2, 1976	"	Hempfield Helen Stroud	(formerly Helen Stroud Hempfield)		Sumner C. Dobson ^{etal}	1037	272		"Hills" Chick Spgs. Tr. Lot 113 Olddale Ave "Bunig"
31421 June 3, 1976	"		W. Is. Ann.	Philip A.	Dorothy G. Clive Co. Inc	1037	348		"Wallington Ave" Sec II Lot 60 New Carolee Way
31632 June 4, 1976	"		Margaret		Grace S. Pitman	1037	445		cont. Lot Chick Spgs. Tr.
31824 June 7, 1976	"	M. ^{etal.}			Ronald C. Malton ^{etal.}	1037	534		Lot 1 + et. Lot 13 Belmore Blvd.
"	"	Doige ^{etal.}			" "	1037	534		"Belmore"
3174 June 7, 1976	"	B. Barbara			Joan S. Burnett	1037	538	1.4+	Back Rd. also Drive-Way Rts 1100. new Belmore Blvd.
3176 June 7, 1976	"		Marion ^{d.}		Duke Power Co.	1037	544		Right of Way "Peachdale"
32052 June 9, 1976	"			Paul A.	Sumner Ray Gray II	1037	691		Lot 42 Wardlaw Dr. 1707 lbs. Runcombs + 2nd man. Hall Rd
32027 June 9, 1976	"	Grady ^{etal}			Beatrice Foods. Co. ^{Dist. fil.}	1037	637		First Class Sub. - Lt. 2.43 Ave + Sec. II
32361 June 11, 1976	"	Dee A.			Dee Smith Co., Inc.	1037	866		Lot 99 Damaged Place
32364 June 11, 1976	"			Phillip C. ^{etal}	James N. Williams, ^{etal}	1037	867		Lot 55 Frontage Rd of U. S. Hwy. 276 "D'Ville"
"	"			Rebecca S. ^{etal}	" " "	1037	867		"Brentwood" Sec. I
32674 June 15, 1976	"	J. Douglas, Doris ^{etal}			John H. Tate, ^{etal}	1038	34		Lot 59 Cherryland Dr. "Farmington Avenue"
"	"	Bertha			" " "	1038	34		

DIRECT or GRANTOR Index to Deeds - Greenville County, S. C.

(K)

REG. U. S. PAT. OFFICE *Chas McCott* County Indexes Since 1688 An Identifying Trade Mark

Open at Proper Tab according to First Letter or Letters of Name and refer to Buff Sub-Index sheet for page reference.

COTT FAMILY NAME INDEX No. 75 © 1949 MADE BY THE COTT INDEX COMPANY, COLUMBUS, OHIO SOLD BY WALKER, EVANS & COGSWELL CO., CHARLESTON, S.C.

FILE NUMBER DATE OF RECORD	GRANTORS FAMILY NAMES	GIVEN NAMES ABCDEFGHIJ	GIVEN NAMES JKLMNOPQ	GIVEN NAMES RSTUVWXYZ	GRANTEES	BOOK	PAGE	No. of Acres	BRIEF DESCRIPTION, LOCATION, ETC. (Not Warranted)
32820 June 16, 1976	Smith		(Jerry K. Smith)	Jerry Keene	Virgil P. Reid, et al	1038	112		"Forest" Lot 14 Bellview Dr. Edwards
32942 Jun. 17, 1976	"			Wm. E. Jtd.	Elliott J. Reems, et al	1038	168		Lot 5 "Seemeeck"
32994 June 18, 1976	"	Elizabeth			Elizabeth Oflagemen Smith	1038	199	2.8	Pavia Mt. Tp. Acc- pt. tract 3 Landon Dr. Rd. "Montclair" Section
33463 June 22, 1976	"		Martha M.	Ronald E.	George H. Brock et al	1038	420		Lot 155 Montclair Rd. & Bethel
33527 June 23, 1976	"			Wm. E. Ltd.	Raymond K. Julian et al	1038	486		Lot 16 Seemeeck
33825 June 25, 1976	"	Daniel M.	Joyce J.		Emory W. Shaw et al	1038	654		Park near Terrace Lot 10 Whittles Dr.
34200 June 25, 1976	"		Reta K.		Oscar D. Sanderson	1038	873		"Worth Gate" Lot 11 Maple Ave Blk 7
34257 June 28, 1976	"			Wm. E. Ltd	Robert W. George et al	1038	957		"Doverman" Place Sec. 101 Lot 201 Doverman Rd.
510 July 6, 1976	"	Donald John			Annie G. Durham	1039	201		"Mancher" Lot 239 "Augusta" Rd.
661 July 8, 1976	"		Mattie		Jid. et al. S. & L. Ann.	1039	314		Real Property Agreement
885 July 9, 1976	"	Barnes	D., et al		Donald S. Archer, et al	1039	379		Lot 2 Rosemary Lane Pasadena
"	"	Dalores S., et al			" "	1039	379		
884 July 9, 1976	"			W. Dennis	Edward G. Nasson	1039	383		(Nancees St.) Mt. Gate 31+33 Watta Ct.
899 July 9, 1976	"	Alvin E.	et al.		Brown Entorp. of S.C.	1039	391		Blue Ridge Nats Lot 1 Nung 5°23-114
895 July 9, 1976	"	Alvin E.	et al.		Brown Entorp. of S.C. Inc	1039	392		Ridge Nats Lot 4 Nung. 101 Blue
899 July 9, 1976	"	Alvin E.	et al.		Brown Entorp. of S.C. Inc.	1039	393		Blue Ridge Nats Lot 3 Nung 5°23-114

DIRECT or GRANTOR Index to Deeds — Greenville County, S. C.

REG. U. S. PAT. OFFICE *Chas McCotts* County Indexes Since 1888 An Identifying Trade Mark

Open at Proper Tab according to First Letter or Letters of Name and refer to Buff Sub-Index sheet for page reference.

COTT FAMILY NAME INDEX No. 75 © 1949
MADE BY THE COTT INDEX COMPANY, COLUMBUS, OHIO
SOLD BY WALKER, EVANS & COGSWELL CO., CHARLESTON, S.C.

2
(2)

FILE NUMBER DATE OF RECORD	GRANTORS FAMILY NAMES	GIVEN NAMES ABCDEFGHIJ	GIVEN NAMES KLMNO	GIVEN NAMES PQRSTUVWXYZ	GRANTEES	BOOK	PAGE	No. of Acres	BRIEF DESCRIPTION, LOCATION, ETC. (Not Warranted)
895 July 9, 1976	Smith	Oliver E.	et al.		Brown Estate of ^{Done} S.C.	1039	394		Plot 5 Hwy 101 Blue Ridge
1040 July 12, 1976	"	Clarence W.			Malcom J. Smith	1039	426		Russell Ave., "North Hill" Int. Pt. Hwy 40 + 41
1047 July 13, 1976	"		D. + R.	Malcolm + Jessica	Ernest H. Raines	1039	466		Plot 210 Pine Forest
1339 July 15, 1976	"			James H. et al.	Jay Allen Quest	1039	596		Plot Cor. Wall Rd + Jayson
1613 July 16, 1976	"			Starling James	Malcom Ruth Berger	1039	765		"Candler's Note" Sec. II Plot 3 Sheela Cir.
1868 July 22, 1976	"	Dee Company, Inc.			Dee L. Smith	1039	844		"East Lynne Sub." Plot 207 Ridgeway Dr.
1883 July 22, 1976	"			Hudgens + Robbie	Miss Kate Smith	1039	844		Release of life estate + 2 lots
"	"					1039	874		Will Mt. Brown for Orig. see Sub. Bk. 1036 pg. 162
1858 July 22, 1976	"			Cancelled 4-19-78 # 30895	Plot 6K 57-27	1039	909		Real Property Agreement
"	"			Cancelled	"	1039	909		"
2055 July 21, 1976	"	John Bruce +		Wilma L.	Charles Eastman et al.	1039	936		Sub. "Longmont Comm." Plot 62 Ch. Park Dr. + Plane
2258 July 23, 1976	"	Ray Frank R. McEwen Jr. as master			Mary L. McDaniel	1040	92		North Forest Est.
2251 July 23, 1976	"	Debra Ann et al.		et al.		1040	92		Plot 164 W. Palmetto Rd.
2387 July 26, 1976	"			et al.		1040	97		1 acre by long agreement
3078 Aug. 2, 1976	"	Ben W.			Larry Keith Horton et al.	1040	532		Plot "Little Hill" Plot 31 Spr. lot in "Sturman"
3304 Aug. 3, 1976	"	Ross W.			Russell W. Hickum et al.	1040	604		Plot 3 Whaley Rd

DIRECT or GRANTOR Index to Deeds — Greenville County, S. C.

2
(L)

REC. U. S. PAT. OFFICE *Chas McCott* County Indexes Since 1888 An Identifying Trade Mark

Open at Proper Tab according to First Letter or Letters of Name and refer to Buff Sub-Index sheet for page reference.

COTT FAMILY NAME INDEX No. 75 © 1949
MADE BY THE COTT INDEX COMPANY, COLUMBUS, OHIO
SOLD BY WALKER, EVANS & COGSWELL CO., CHARLESTON, S.C.

FILE NUMBER DATE OF RECORD	GRANTORS FAMILY NAMES	GIVEN NAMES ABCDEFGH	GIVEN NAMES IJKLMNO	GIVEN NAMES PQRSTUVWXYZ	GRANTEES	BOOK	PAGE	No. of Acres	BRIEF DESCRIPTION, LOCATION, ETC. (Not Warranted)
3363 Aug. 4, 1976	Smith		Wes B.	etal.	Joel Wesley Baskin	1040	679		Siteal To Lot 23 New Rd near Green
3602 Aug. 6, 1976	"		Jessie Lee	etal.	Greenville County	1040	851		Petition & Easement
2602 Aug. 6, 1976	"	Mad. Arthur Lee	etal.		Greenville County	1040	858		Petition & Easement
3753 Aug. 9, 1976	"			Wm. E. Ltd.	Thomas J. Carlisle, etal	1040	908		Lot 26 "Farmers"
3874 Aug. 10, 1976	"			Wm. E. Ltd.	Charles C. Fowler, etal	1040	969		R/W Reserved Lot 11 Farmers - also
4106 Aug. 11, 1976	"			Wm. E. Ltd.	James Wayne Willis	1041	87		Lot 28 "Farmers"
4305 Aug. 13, 1976	"	Cancelled Dannie S. Embrey RMC	11-17-78 m. # 15492 Kathleen & William T.		First Piedmont Bk. V. La.	1041	246		Real Property Agreement M.T. 10
4712 Aug. 18, 1976	"	Douglas			Robert D. Francis	1041	414		Lot 103 "Benton" Paris "Summit Hwy" See T
4792 Aug. 18, 1976	Smythe		Mary M. Thomas	etal.	Jack O. Livesmann	1041	443		Lot 57 White Dr. Green, Chick Springs Tg.
5364 Aug. 25, 1976	Smith		Marnie Lee		Lemmie Lee Smith	1041	788		Lot Davenport Ave. Chick Springs Tg.
5365 Aug. 25, 1976	Smith		Marnie Lee		Emma Lee Smith Beggin	1041	989		Lot Davenport Ave. Green
5588 Aug. 26, 1976	Smith			Wm. E. Ltd.	Jerry R. Bell etal	1041	854		Lot 170 Farmers near 2d. West
5761 Aug. 30, 1976	Smith		Lodelia M.	etal.	Ray James Davis	1042	33	0.59	Acres, Bowen Rd. R/W
6035 Aug. 31, 1976	"		Marjorie C.		Corporation Dist of Hudson Patten Creek Watershed	1042	183		Easement for Waponduct
5970 Aug. 31, 1976	"	B. B. etal			C. Emma Gray etal	1042	127		Lot 2+3 also fused in Valley - Ft. on Finney Tg
"	"	Elizabeth	etal		"	1042	127		

DIRECT or GRANTOR Index to Deeds — Greenville County, S. C.

REG. U. S. PAT. OFFICE *ChumCott* County Indexes Since 1888 An Identifying Trade Mark

Open at Proper Tab according to First Letter or Letters of Name and refer to Buff Sub-Index sheet for page reference.

COTT FAMILY NAME INDEX No. 75 © 1949
MADE BY THE COTT INDEX COMPANY, COLUMBUS, OHIO
SOLD BY WALKER, EVANS & COGSWELL CO., CHARLESTON, S.C.

(m)

FILE NUMBER DATE OF RECORD	GRANTORS FAMILY NAMES	GIVEN NAMES ABCDEFGHIJ	GIVEN NAMES KLMNO	GIVEN NAMES PQRSTUWXYZ	GRANTEES	BOOK	PAGE	No. of Acres	BRIEF DESCRIPTION, LOCATION, ETC. (Not Warranted)
6178 Sept. 1, 1976	Smith				Sandra G. Wilton Ray Smith	1042	300		Lot 430 S.ville Acquiesced Dr. Weathers
6298 Sept. 2, 1976	"		Mario	etal.	Israel Fleming etal.	1042	373		Real Est. Agreement
"	"		B.	etal.	" "	1042	373		
6234 Sept. 2, 1976	"			Wm. E.	Joseph S. Gargue Sr.	1042	349		Lot 29 Fernon Creek Willendale Hts. Phase 1st. 2d. Lot 134 1st. Lot 14 Crestline R.
6341 Sept. 3, 1976	"		John W.		Thomas E. McFarland	1042	389		
6676 Sept. 8, 1976	"	Hazel J.			Clyde E. Davis etal.	1042	546	1.31	Acres m. Elkhorn Rd. + Barry Dr. Jernice Grinde
6798 Sept. 9, 1976	"	Dan J.			John W. Eggleston etal.	1042	616		Lot 430 Ca. Jarnan Lane Open Chick Spop. To
6738 Sept. 9, 1976	"	Dorcas		Thomson	Michael W. Knight etal.	1042	649		lots 2 + 3 Pine St. Extens Hairy Pass. Permits
6876 Sept. 10, 1976	"		Margaret		Robert J. Probst 20, alone	1042	663		Unit 2-13 "South Park" Open To
6955 Sept. 10, 1976	"				Steven D. Philip K. Skidman etal.	1042	678		Lot 22 Driftwood Dr. Crestline Ave.
7054 Sept. 13, 1976	"				Subid K. Charles E. Parks	1042	754		Quit claim - lot 340
7265 Sept. 14, 1976	"	R. Allen +	Mario	etal.	City of Green	1042	875		1/2 Ac. Carters St. Green
"	"		Mary	etal.	" "	1042	875		
7262 Sept. 14, 1976	"		Joe K.		City of Green	1042	879		Lot Green
7374 Sept. 15, 1976	"	Now Bessie Mae S. Mason			David A. Smith etal.	1042	931		Lot of Hwy. 253
7408 Sept. 16, 1976	"		Jefferson	William	J. Verne Smith	1042	948		Lot. 2 lts. Green

(over)

DIRECT or GRANTOR Index to Deeds — Greenville County, S. C.

2

(M) REG. U. S. PAT. OFFICE *Chem-Lette* County Indexes Since 1888 An Identifying Trade Mark

Open at Proper Tab according to First Letter or Letters of Name and refer to Buff Sub-Index sheet for page reference.

COTT FAMILY NAME INDEX No. 75 © 1949
MADE BY THE COTT INDEX COMPANY, COLUMBUS, OHIO
SOLD BY WALKER, EVANS & COGSWELL CO., CHARLESTON, S.C.

FILE NUMBER DATE OF RECORD	GRANTORS FAMILY NAMES	GIVEN NAMES ABCDEFGH	GIVEN NAMES IJKLMNO	GIVEN NAMES PQRSTUWXYZ	GRANTEES	BOOK	PAGE	No. of Acres	BRIEF DESCRIPTION, LOCATION, ETC. (Not Warranted)
7528 Sept. 17, 1976	Smith				James C. Stephenson ^{et al}	1042	985		Roberta Dr. "Cherokee Forest" Lot 50 on Turnersound on
7516 Sept. 20, 1976	"	G. Harold			Douglas Wade Smith	1043	101		Lot 6 & 7 Goodwin Rd.
8080 Sept. 22, 1976	"			Ladellia ^{Mae}	Carl L. Smith ^{et al.}	1043	299	5.90	Oco. County, Rd
8139 Sept. 23, 1976	"	Alvin P.		Dr.	Bradley B. Burtwell ^{et al}	1043	325		Sec. A "Edmondwood Hts." Lot 17 DeGard Rd
8230 Sept. 24, 1976	"			Wm. E.	Larry R. Idamrick ^{et al.}	1043	384		Sec. VI Lot 69 Newberry Place
8231 Sept. 24, 1976	"	Dee Co., Inc.			Philip C. Robinson ^{et al.}	1043	385		Sec II Lot 111 Newberry Place
8298 Sept. 24, 1976	"	Born W.			Piedmont Park Inc ^{Dist.}	1043	423		Whaley Rd. also Rd & easement All water lines, mains, etc
8267 Sept. 24, 1976	"	Eugene +		Jojoine ^{et al.}	Deborah Ann Smith	1043	411		cont. Lot 7 + Lot 8
"	"	Ann M.		et al.	" "	1043	411		Park St. (Ally) "Queens Hts."
"	"	Eddie E.		et al.	" "	1043	411		
8301 Sept. 24, 1976	"	Alvin E.		et al.	Magdalen A. Jenkins ^{et al}	1043	466		Tract 600 pt.
8345 Sept. 27, 1976	"			Rory Raymond	Jimmy L. Hannon, et al	1043	481		Lot 33 On Williamsburg Dr & Frederick St. Jamestown
"	"			"	" "	1043	481		Enter Sec II
9530 Oct. 6, 1976	"			Wm E.	Charles E. Doble ^{et al.}	1044	156		Lot 24 "Dorchester" P. Augusta Ct.
9944 Oct. 11, 1976	"			Mary R +	John D. Allen ^{et al.}	1044	367		Lot 56 Augusta Ct. Bldg.
9969 Oct. 11, 1976	"	2 Sambolin +		Maki, Jr.	Volmer Theological ^{Seminary, etc}	1044	423		Conley St. P Lot 10 Brigas Ave

DIRECT or GRANTOR Index to Deeds — Greenville County, S. C.

REG. U. S. PAT OFFICE *Chas. McCorkle* County Indexes Since 1888 An Identifying Trade Mark

Open at Proper Tab according to First Letter or Letters of Name and refer to Buff Sub-Index sheet for page reference.

COTT FAMILY NAME INDEX No. 75 © 1949
MADE BY THE COTT INDEX COMPANY, COLUMBUS, OHIO
SOLD BY WALKER, EVANS & COGSWELL CO., CHARLESTON, S.C.

2
(72)

FILE NUMBER	GRANTORS FAMILY NAMES	GIVEN NAMES ABCDEFGH	GIVEN NAMES IJKLMNOP	GIVEN NAMES QRSTUVWXYZ	GRANTEES	BOOK	PAGE	No. of Acres	BRIEF DESCRIPTION, LOCATION, ETC. (Not Warranted)
10195 Oct. 13, 1976	Smith		Patson, et al.		William A. Phillips	1044	519	0.69	Acres Old Spartanburg Rd
10713 Oct. 18, 1976	"		Keitt H. & Vivian	Hoke, et al	—————	1044	735		Restriction near Sville
10696 Oct. 18, 1976	"		Keitt H. & Vivian	Hoke, et al	William S. Armstrong	1044	741	6.39	Acres Cor. E. Georgia Rd. & Rd. (wings Rd.) Highland Sp. Grant Area & Robersonville
10697 Oct. 18, 1976	"		Herbert Otto		John Sheehy, et al	1044	759		Grant Area & Robersonville
11039 Oct. 21, 1976	"		Dorothy M. et al		Continental Southern	1044	939		Quit claim deed - Lot 3.23
"	"		"	"	"	1044	939		Acres & 4.16 Acres Bismarck Rd. Cor. Furman Hall Rd.
11158 Oct. 22, 1976	"		Leta K.		Oscar S. Landing	1044	981		Lot 100 F. North Gate
11565 Oct. 27, 1976	"		L. Kenneth	et al.	William Thomas Parnell	1045	198		Plainsview Hq. Lots 9, 10, & 11 Plainsview & Darnmont Cir. Debra Parnell
11508 Oct. 27, 1976	"		Evelyn E.		James O. Smith	1045	180		Lot 1-B Co Fisher Dr. Plainsview Hq.
11564 Oct. 27, 1976	"		Cecile T.		Lois Kenneth Smith	1045	197		Lot 9 lots Plainsview Dr. Rd. Opave Tp.
11937 Nov. 1, 1976	"		formerly Nelson S. Blackwell		Jesse A. Smith	1045	426		Lot 1.50 Acres Old Opave
12264 Nov. 3, 1976	"		Dee Company, Inc.		Edward M. Beaudrum	1045	572		Lot 49 "Deerfield Place" Mt. Ridge Ave. "Pleasant Valley"
12452 Nov. 4, 1976	"		& Will, Inc.		Ben O. Drummond	1045	686		Lot 145 & pt. Lot 144 Pleasant
12554 Nov. 5, 1976	"		Marilyn, et al		George David Smith	1045	711	1.5	Acres W. Georgia Rd. near part also 1.45 Acres W. Georgia Rd.
"	"		James Brady, et al		"	1045	711		Also 15.7 Acres Barkale Rd.
12553 Nov. 5, 1976	"		George D. & James	Brady, et al	Kathryn S. Holt, et al	1045	714	7.82	Acres W. Georgia Rd. Fairview Sp. also

DIRECT or GRANTOR Index to Deeds — Greenville County, S. C.

2
(7)

REG. U. S. PAT. OFFICE *Chas. McCall* County Indexes Since 1888 An Identifying Trade Mark

Open at Proper Tab according to First Letter or Letters of Name and refer to Buff Sub-Index sheet for page reference.

COTT FAMILY NAME INDEX No. 75 © 1949
MADE BY THE COTT INDEX COMPANY, COLUMBUS, OHIO
SOLD BY WALKER, EVANS & COGSWELL CO., CHARLESTON, S.C.

FILE NUMBER DATE OF RECORD	GRANTORS FAMILY NAMES	GIVEN NAMES ABCDEFGHIJ	GIVEN NAMES KLMNO	GIVEN NAMES PQRSTUWXYZ	GRANTEES	BOOK	PAGE	No. of Acres	BRIEF DESCRIPTION, LOCATION, ETC. (Not Warranted)
12557 Nov. 5, 1976	Smith			Wm. E., Ltd.	Charles W. Young et al	1045	727		Lot 27 Fernside
12558 Nov. 5, 1976	"	See, Co. Inc.			David B. Gammulgard et al	1045	728		Lot 50, Deering Place Sub T
12550 Nov. 5, 1976	"	George D. & Marilyn L.			James Brady Smith	1045	736	7.5	Acres West Georgia Rd
12549 Nov. 5, 1976	"	George D. & Marilyn L.			Etolia Eubanks	1045	738		Tract 2 = 15.8 Acres Barber Rd.
"	"			James Brady, et al	"	1045	738		
12914 Nov. 10, 1976	"	Hazel H. & Lonnie		C (Clarence), Jr.	Stephen F. Gruse et al	1045	925		Lot 315 Co. Westwood Dr. (Marchant Rd.) & Del Norte Rd
"	"			"	"	1045	925		Del Norte - Sec. II
13051 Nov. 12, 1976	"	Calvin S.		et al.	Greenville County	1046	96		Petition
13070 Nov. 12, 1976	"			June R. & William A.	Jerry Gray et al	1045	999		"Bubble Meade" Permit Lot 226 Pine Creek Dr.
13381 Nov. 15, 1976	"			W. Sterling	Jerry Raymond Chandler et al	1046	134		Block "Bubble Meade" Grant Tr.
13433 Nov. 15, 1976	"			James H.	Elaine C. Smith	1046	165		Lot 156 E. Northstar (Yorkshire Dr) Chick Sep. Tr. Lot 85 Maple Ave.
13613 Nov. 17, 1976	"	Carl M.		Willie C.	James E. Porter	1046	271		"Bals Court" Lot 21 Templewood Dr. Sub T
13681 Nov. 17, 1976	"	Hattie Mildred L.			Greenville County	1046	329		Petition Right of Way to Bienville Hospital
13806 Nov. 18, 1976	"	Dilcom Ny		et al.	Robert L. McAlfee et al.	1046	437		Lot 9 Germania Dr.
"	"	Edward Emerson, Jr.		et al.	"	1046	439		"North Garden"
13805 Nov. 19, 1976	"			Kate et al.	Charles A. Cunningham	1046	479		Tract 2, Peter Hill - Sub C, D

DIRECT or GRANTOR Index to Deeds — Greenville County, S. C.

REG. U. S. PAT. OFFICE *Chas. McCott* County Indexes Since 1888
An Identifying Trade Mark

Open at Proper Tab according to First Letter or Letters of Name and refer to Buff Sub-Index sheet for page reference.

COTT FAMILY NAME INDEX No. 75 © 1949
MADE BY THE COTT INDEX COMPANY, COLUMBUS, OHIO
SOLD BY WALKER, EVANS & COGSWELL CO., CHARLESTON, S.C.

(0)

FILE NUMBER DATE OF RECORD	GRANTORS FAMILY NAMES	GIVEN NAMES ABCDEFGHIJ	GIVEN NAMES JKLMNO	GIVEN NAMES PQRSTUWXYZ	GRANTEES	BOOK	PAGE	No. of Acres	BRIEF DESCRIPTION, LOCATION, ETC. (Not Warranted)
14413 Nov. 26, 1976	Smith		<i>Smith Enterprises</i>		<i>Buddy Donald Farmer</i>	1046	866		<i>Rd. Wolfe Acres - Lot 44 on Wolfe Rd. & James Ln. Ballroom Hkts. etc.</i>
14805 Dec. 1, 1976	"	<i>Donald</i>			<i>Baumba C. Smith</i>	1047	113		<i>Wnt. lot 22 Sleepy Hollow Park Shools</i>
15005 Dec. 2, 1976	"			<i>et al Bosa</i>	<i>Janice C. Woodo</i>	1047	151		<i>Wnt. 1.02 Acs = lot 44 Dunham St (Nichols St.) Wnt. lot on Anderson St. 4</i>
15025 Dec. 2, 1976	"	<i>Georgia</i>			<i>Annie Louise Johnson</i>	1047	170		<i>District Comm. Right of Way "Hazelwood" sub. III Lot 46 Mellyn St.</i>
15188 Dec. 6, 1976	"	<i>Carroll</i>			<i>Brea Public Service</i>	1047	331		<i>St. Bee C. Pt. lot 36 Craft & Wilton</i>
15262 Dec. 6, 1976	"	<i>See, Co. Inc.</i>			<i>Edgar C. Green, Jr.</i>	1047	322		<i>St. Bee C. Pt. lot 36 Craft & Wilton</i>
15645 Dec. 9, 1976	"			<i>Rayce J. Dennis</i>	<i>Dennis C. Zeiger</i>	1047	641		<i>St. Bee C. Pt. lot 36 Craft & Wilton</i>
15643 Dec. 9, 1976	"		<i>Kenton R.</i>		<i>Dennis C. Zeiger</i>	1047	642		<i>St. Bee C. Pt. lot 36 Craft & Wilton</i>
15678 Dec. 10, 1976	"	<i>Bushman</i>	<i>S. M. D.</i>		<i>Robert J. Jewell</i>	1047	683		<i>"Baldmont Hkts." Chick Sp. To Sec. 7 lot 18 + 190 Sheffield Rd</i>
15851 Dec. 13, 1976	"		<i>Jaylar Lula Mae</i>		<i>Eddie O. Smith</i>	1047	793		<i>lots 1314 132 Meridian are "Justin Highway Home Site" Chick Springs Sp. Sp. II O'Neal Sp.</i>
15859 Dec. 13, 1976	"	<i>See, Company, Inc.</i>			<i>Howard Leopard</i>	1047	803		<i>lot 76 Harris Drive Blvd.</i>
15928 Dec. 13, 1976	"		<i>Minnie R. Ludelia</i>		<i>J. Harold Smith</i>	1047	842		<i>Int. lot, Lawrence Bush</i>
16396 Dec. 17, 1976	"				<i>Roy Davis</i>	1048	22	0.66 acres	<i>County Rd. Greenville Sp.</i>
16435 Dec. 17, 1976	"	<i>See, Company, Inc.</i>			<i>William B. Morgan</i>	1048	29		<i>Lot 99 Swinger Place Pl. 2</i>
16661 Dec. 21, 1976	"	<i>Carol S.</i>			<i>Arthur Clayton Smith</i>	1048	260		<i>at. lots 63 + 64 Hen Road Dr. Gillette Tr.</i>
"	"	<i>Arthur Wayne</i>		<i>et al</i>		1049	260		

DIRECT or GRANTOR Index to Deeds — Greenville County, S. C.

(0) REG. U. S. PAT. OFFICE *Chemical* County Indexes Since 1888 An Identifying Trade Mark

Open at Proper Tab according to First Letter or Letters of Name and refer to Buff Sub-Index sheet for page reference.

COTT FAMILY NAME INDEX No. 75 © 1949
MADE BY THE COTT INDEX COMPANY, COLUMBUS, OHIO
SOLD BY WALKER, EVANS & COGSWELL CO., CHARLESTON, S.C.

FILE NUMBER DATE OF RECORD	GRANTORS FAMILY NAMES	GIVEN NAMES ABCDEFGHIJ	GIVEN NAMES JKLMNO	GIVEN NAMES PQRSTUVWXYZ	GRANTEES	BOOK	PAGE	No. of Acres	BRIEF DESCRIPTION, LOCATION, ETC. (Not Warranted)
16788 Dec. 22, 1976	Smith			<i>Raymond</i>	<i>Raymond</i> <i>Hughes Kenneth Bowell</i>	1048	271		Lot 37 <i>Valley Haven</i> Also Lot Gail Ave
"	"			<i>W. Dennis</i>	" "	1048	271		See II. <i>Valley Haven</i> also <i>W. Dennis</i> Tp. <i>Valley Haven</i> also see bk 935 pg 374
16795 Dec. 22, 1976	"		<i>Reynolds</i>		<i>John L. Baker</i>	1048	302		<i>Marietta St</i> Lot 60 <i>Lavinia Ave</i> +
16997 Dec. 28, 1976	"	<i>Dec. Co.</i>	<i>Dore</i>		<i>Horace J. Ramey</i> <i>etal.</i>	1048	432		" <i>Cambridge Park</i> " Lot 19 <i>Belwood Ct.</i>
17338 Dec. 29, 1976	"			<i>Hoke</i>	<i>Keitt Hame Smith, Jr.</i> <i>etal.</i>	1048	678		(<i>Goodwin Rd.</i>) <i>Austin Tp</i> Lot 122.5 Acs <i>Goodwin Rd.</i>
17338 Dec. 29, 1976	"			<i>Hoke</i>	<i>Keitt Hame Smith, Jr.</i> <i>etal.</i>	1048	681		Lot 106.92 Acs. co E <i>Georgia Rd</i> (S-23-143) + <i>Clean Springs Rd</i> (State Highway 417) + <i>Scuffletown Rd.</i> (S-23-570)
"	"			"	" "	1048	681		<i>Austin Tp. S. C.</i>
"	"			"	" "	1048	681		
17395 Dec. 30, 1976	"		<i>L. Bruce</i>	<i>etal.</i>	<i>Berea Public Service</i> <i>Dist. Comm.</i>	1048	954		<i>Right of Way</i>
"	"		<i>Meise D.</i>	<i>etal.</i>	" "	1048	954		
17581 Dec. 30, 1976	"	<i>Dec. Company, Inc.</i>			<i>Earl B. Neely, etal.</i>	1048	963		<i>Embury St. Colonial Hill</i> <i>Acres</i> <i>Bond for title Lot 43</i>
17741 Jan. 4, 1977	"	<i>Freddie M. & Jerry E.</i>		<i>etal.</i>	<i>John H. Henry, etal.</i>	1048	995		<i>Maryland</i> Lot 17 <i>Pleasant ch.</i>
18114 Jan. 6, 1977	"	<i>Nelson R.</i>			<i>Don S. Doll</i>	1049	212		" <i>Piedmont Park</i> " Lot 148 pt. Lot 149
18296 Jan. 10, 1977	"		<i>Nelson R.</i>	<i>etal.</i>	<i>Steve W. Ducken</i> <i>etal.</i>	1049	356		Lot 13 <i>Pleasant ch.</i> <i>J. W. White Prop.</i>
"	"		<i>Gramme T.</i>	<i>etal.</i>	" "	1049	356		
18352 Jan. 12, 1977	"	<i>Idenhead Otto</i>			<i>Jenny W. Staggs</i>	1049	370	6.6	<i>Ac. O'Leary Mt Tp.</i>

DIRECT or GRANTOR Index to Deeds — Greenville County, S. C.

REG. U. S. PAT. OFFICE *Chem-Mark* County Indexes Since 1888
An Identifying Trade Mark

Open at Proper Tab according to First Letter or Letters of Name and refer to Buff Sub-Index sheet for page reference.

COTT FAMILY NAME INDEX No. 75 © 1949
MADE BY THE COTT INDEX COMPANY, COLUMBUS, OHIO
SOLD BY WALKER, EVANS & COGSWELL CO., CHARLESTON, S.C.

2
(P)

FILE NUMBER DATE OF RECORD	GRANTORS FAMILY NAMES	GIVEN NAMES ABCDEFGHIJ	GIVEN NAMES KLMNO	GIVEN NAMES PQRSTUVWXYZ	GRANTEES	BOOK	PAGE	No. of Acres	BRIEF DESCRIPTION, LOCATION, ETC. (Not Warranted)
18583 Jan. 12, 1877	Smith		James	, et al.	Scientist First Church of Christ	1049	552		Main St. West Parcel A North Smith Est.
19195 Jan. 19, 1977	"		James	Beaver	Marie Beaver Smith	1049	851		Quit Claim Deed - Int. Ed. B. Smith Est.
19196 Jan. 19, 1977	"	Edward		Beaver	Marie Beaver Smith	1049	883		Quit Claim Deed - Int. Ed. B. Smith Est.
19344 Jan. 20, 1977	"	Dec Co. Inc.			Howard Leopold	1049	907		Lot 76 + pt lot 77 O'Neal Tp. Gardens
19440 Jan. 21, 1977	"	Dan L.			John W. Eggleston, et al	1049	979		Lot 72 Barry Dr. "Terrace"
19404 Jan. 21, 1977	"	A. Postell, et al			Steu. P. Leftis	1049	999		Lot 50 Springside Ave. (South One North)
"	"	Frances W. et al			" " "	1049	999		
19845 Jan. 27, 1977	"	A. J. et al			Smith's Plastering Co. Inc.	1050	158		Pt. lot 50 also Eastern pt. lot 50 Along View Dr. Butler 29.
"	"	A. B. et al			" " "	1050	158		
19844 Jan. 27, 1977	Smith's			Co. Inc. Plastering	A. J. Smith	1050	166		Part lot 50 Along View Dr.
19862 Jan. 27, 1977	Smith		Jack K. Jr.		James J. Poyton, et al	1050	181	3.1	Acres
19864 Jan. 27, 1977	Smith	Barbara C.	Jack K. Jr.	et al	James J. Poyton, et al	1050	184	2.0	Acres Craigs Road
"	"	Therman L. et al			" " "	1050	184		
19862 Jan. 27, 1977	"		Jack K. Jr.		James J. Poyton, et al	1050	185	2.0	Acres Craigs Rd.
19864 Jan. 27, 1977	"	Barbara C. & Jack K. Jr. et al			James J. Poyton, et al	1050	186	3.1	Acres
"	"	Therman L. et al			" " "	1050	186		

DIRECT or GRANTOR Index to Deeds — Greenville County, S. C.

2
(P)

REC. O. S. County Indexes Since 1888
PAT. OFFICE *Chas. McCott* An Identifying Trade Mark

Open at Proper Tab according to First Letter or Letters of Name and refer to Buff Sub-Index sheet for page reference.

COTT FAMILY NAME INDEX No. 75 © 1949
MADE BY THE COTT INDEX COMPANY, COLUMBUS, OHIO
SOLD BY WALKER, EVANS & COGSWELL CO., CHARLESTON, S.C.

FILE NUMBER DATE OF RECORD	GRANTORS FAMILY NAMES	GIVEN NAMES ABCDEFGH	GIVEN NAMES IJKLMNO	GIVEN NAMES PQRSTUVWXYZ	GRANTEES	BOOK	PAGE	No. of Acres	BRIEF DESCRIPTION, LOCATION, ETC. (Not Warranted)
20254 Feb. 1, 1977	Smith	Dorothy	Kent A.	etal.	Scott A. Garland K. Judgen	1050	420		Options Contract
"	"	Cynthia	etal.		" "	1050	420		
"	"	Bonnie A.	etal.		" "	1050	420		
20739 Feb. 7, 1977	"	Jarvis L.	Nancy E.	etal.	John M. Schubert	1050	663		" Pappetera Beville" Lot 95 winding way Beville St.
20779 Feb. 7, 1977	"			Ind. & Exec. Beuth S.	George Jay	1050	671		pt. lot 2 Jimi St. (Nichols St)
21020 Feb. 10, 1977	"	G. Harold			Charles J. Mason	1050	846		Purchase & Lease Agreement
21284 Feb. 14, 1977	"		Lewis, etal		William Braman Burns	1050	935	4.22	Acres Hwy. 11 Saluda Sp
"	"		Mildred, etal		" "	1050	935		
21361 Feb. 14, 1977	"		James Frank		Betty W. Smith	1050	963		Chick Springs Sp. Lot. lot 26 Mullinay Rd.
21444 Feb. 14, 1977	"		Harold K. etal		Carol M. Jillard	1050	978		Lot 19 Jersey Blvd. Abney Willie Brandon Plant Part
"	"		Cleo C. etal		" "	1050	978		
21491 Feb. 15, 1977	"	Walden David		Robin G.	W. Donald Owens	1051	36		Chick Sp. Sp. Lot 2 Bolton St. Green
21493 Feb. 15, 1977	"			Paul W.	David Walden Smith	1051	37		Chick Sp. Sp. Lot 2 Bolton St. Green
21640 Feb. 16, 1977	"			Robert S.	Greenville County	1051	140		Petition drawn and
21972 Feb. 18, 1977	"	Dee, Co. Inc.			Douglas O. Wharton, etal	1051	311		Lot 86 N. Kings Dr. "Kings Court"
21998 Feb. 21, 1977	"		Nancy Carol	etal.	Thomas E. Williams	1051	336		Lot 4 Maria St.

DIRECT or GRANTOR Index to Deeds — Greenville County, S. C.

REG. U. S. PAT. OFFICE *Chas. McCall* County Indexes Since 1888 An Identifying Trade Mark

 Open at Proper Tab according to First Letter or Letters of Name and refer to Buff Sub-Index sheet for page reference.

COTT FAMILY NAME INDEX No. 75 © 1949
MADE BY THE COTT INDEX COMPANY, COLUMBUS, OHIO
SOLD BY WALKER, EVANS & COGSWELL CO., CHARLESTON, S.C.

(2)

FILE NUMBER DATE OF RECORD	GRANTORS FAMILY NAMES	GIVEN NAMES ABCDEFGHIJ	GIVEN NAMES KLMNO	GIVEN NAMES PQRSTUVWXYZ	GRANTEES	BOOK	PAGE	No. of Acres	BRIEF DESCRIPTION, LOCATION, ETC. (Not Warranted)
22665 Feb. 28, 1977	Smith			Melvin Robert	Walter S. Brown et al	1051	744		Deed - Sec. II Lot 31 Midway Rd. Pecan Road Bates Tp.
22668 Feb. 28, 1977	"			Len Sarah	Edward Robert Smith	1051	748		Lot 10 Hellams Crossing Blk C "Indian Mills #2" Greenville, S.C.
22787 Feb. 28, 1977	"			Helen Lee	James E. Moore et al	1051	771		Lot 11 & pt. Lot 12 Gordon St. View Sec. II O'Neal Tp
22666 Feb. 28, 1977	"			Dee Co. Done	Edward S. Walbrook	1051	733		Lot 79 & pt. Lot 78 Paris
22845 Mar. 1, 1977	"			Claude Marie et al.	Greenville County	1051	943		Affidavit for Public Rd. Confir- -mation - Dedicated Rd. Also Petition!
"	"			Edwin et al.	"	1051	943		
23092 Mar. 2, 1977	"			Jean M. et al.	Mary Alice Mugar et al.	1051	986		Real Est. Agreement Sville
23089 Mar. 2, 1977	"			Jean M. et al.	Jean M. Smith	1051	969	20.53	Dec. Division Rd. near Sville
23090 Mar. 2, 1977	"			Jean M. et al.	Mario R. Mugar	1051	973	7.03	Dec. Division Rd. near Sville
23316 Mar. 4, 1977	"			by Frank P. M. & Simon. J. Master Grace R. Ind. & Admin.	Admin. of Veterans Affairs	1052	142		Part lots 7, 8 & 9 Atherstone Dec. I
23552 Mar. 8, 1977	"			Dee A	Dee Smith Co. Done	1052	286		Lot 116 Murrenys Place
24099 Mar. 14, 1977	"			Edward W. et al	George E. Morgan, Jr.	1052	565		Lot 4 of Brent Helen Rd. "Del Norte"
"	"			Barbara M. et al	"	1052	565		
24474 Mar. 16, 1977	"			Frank R. et al	First Piedmont Bank et al	1052	860		Real Prop. Agre. Assigned to First Citizens Bank & Trust Co. of S.C. for Orig. on Dec 13, 1939, pp. 909
"	"			Drumma L. et al	"	1052	860		
24474 Mar. 16, 1977	"			Kathleen M. & William J.	First Piedmont Bank et al	1052	860		Real Prop. Agre. Assigned to First Citizens Bank & Trust Co. of S.C. for Orig. on Dec 13, 1939, pp. 909
"	"			"	"	1052	860		

DIRECT or GRANTOR Index to Deeds — Greenville County, S. C.

(P) REG. U. S. PAT. OFFICE *Chem-Lette* County Indexes Since 1888 An Identifying Trade Mark

Open at Proper Tab according to First Letter or Letters of Name and refer to Buff Sub-Index sheet for page reference.

COTT FAMILY NAME INDEX No. 75 © 1949
MADE BY THE COTT INDEX COMPANY, COLUMBUS, OHIO
SOLD BY WALKER, EVANS & COGSWELL CO., CHARLESTON, S.C.

FILE NUMBER DATE OF RECORD	GRANTORS FAMILY NAMES	GIVEN NAMES ABCDEFGH	GIVEN NAMES IJKLMNO	GIVEN NAMES PQRSTUWXYZ	GRANTEES	BOOK	PAGE	No. of Acres	BRIEF DESCRIPTION, LOCATION, ETC. (Not Warranted)
2450S Nov. 17, 1977	Smith	Dee, Co., Inc.			Frances M. McGeahy	1052	915		"Cambridge Park" Lot 11 Newwood Ct. Rights 2p.
2498S Dec. 22, 1977	"		Marie H.		James E. Moore, Jr. et al	1053	145		Lot - 10.0 Acres County Rd. Sec. I, with easement
25124 Dec. 23, 1977	"	Dee A			Charles E. Butler et al	1053	267		Lot 10 Newwood Place
25301 Nov. 25, 1977	"	& Hill, Inc.			Steven L. Butler, et al	1053	346		Lot # 8
25579 Nov. 28, 1977	"	Kirk & Forrest		Sharon O. LaMonte	J. Lassity Carter	1053	476		"Belle Meade" Sec I + II Lot 9 Williamsburg Str.
25513 Nov. 28, 1977	"	Harace & Mary E.		Dennis S. Anderson et al	W. L. Green	1053	491		Real Property Assn. Subd. of Prop. of Chesler & Rouse pt. lots 49 & 50 Bayd Blvd.
26036 Nov. 3, 1977	"	Blanche & John	Sidney		Mary B. Dudley	1053	786		
26040 Nov. 31, 1977	"	Dorothy V. & Cynthia	Kent A. et al.	Scott A. et al.	Garland K. Judgen	1053	824		Assignment of Option Contract; Assigns to William B. Eims; for sig. Contract see deed at 1053 pg. 430.
"	"	"	et al.	"	"	1053	824		
"	"	Brian A.	et al.	"	"	1053	824		
26173 Jan. 1, 1977	"	Eunice A.	Rayne, et al.		T. G. Ponder as TR.	1053	875		
26274 Jan. 4, 1977	"			Robert Jordan	Billy Ray Hammond	1053	935		Tract Green Mitchell Dr. Chick Spgs. Tp lot on S.C. Hwy. # 4
2688S Jan. 7, 1977	"			South Elaine	Shirley H. Buchanan	1054	291	0.95	ingress & egress Red. Pnt. Tp. also R/W
26949 Apr. 8, 1977	"	George J.			Jimmy C. Langston	1054	365	1.45	Acres West Georgia Road (State Hwy. 14) N. Highland Tp.
27086 Apr. 11, 1977	"	J. Harold			Charles E. Pose, Sr.	1054	429	1/2	Acres (Rutherford Rd.)

next page

DIRECT or GRANTOR Index to Deeds — Greenville County, S. C.

REG. U. S. PAT. OFFICE *Chas. McColl* County Indexes Since 1888 An Identifying Trade Mark

Open at Proper Tab according to First Letter or Letters of Name and refer to Buff Sub-Index sheet for page reference.

COTT FAMILY NAME INDEX No. 75 © 1949
MADE BY THE COTT INDEX COMPANY, COLUMBUS, OHIO
SOLD BY WALKER, EVANS & COGSWELL CO., CHARLESTON, S.C.

(R)

FILE NUMBER	DATE OF RECORD	GRANTORS FAMILY NAMES	GIVEN NAMES ABCDEFGHIJ	GIVEN NAMES KLMNO	GIVEN NAMES PQRSTUVWXYZ	GRANTEES	BOOK	PAGE	No. of Acres	BRIEF DESCRIPTION, LOCATION, ETC. (Not Warranted)
27127	Apr. 11, 1977	Smith		Justin, et al	James	David R. Fisher et al	1054	430		Lot 4 Hall Rd. Chick Spgg Tp
"	"	"		Batson, et al	Nola Jean	" "	1054	430		"Oak-Crest"
27231	Apr. 12, 1977	"	Frankie	Eades, et al.		Nora H. Eades	1054	485		West Lot 18 Welcome Ave
27238	Apr. 12, 1977	"	by master & by master	James, Jr.	James & Sandra A	Sue J. Haining & Helen Dev.	1054	473		"Shoeman Park" Sec. II Lot 14 Uneda Dr.
27423	Apr. 13, 1977	"			Robert L.	Joseph J. Walker et al.	1054	565		Stone Ridge Rd. Sugar Creek Sec. I Lot 157 Middle Brook Rd. & Ch.
27624	Apr. 15, 1977	"	Dec. Co. Done			Johnny Lee Rainey et al	1054	662		Lot 76 Ft. Wm "Kings
27625	Apr. 15, 1977	"	Dec. Co. Done			Frances M. McLaughly	1054	669		Lot 36 Cambridge Park Wings: Mauldin
27742	Apr. 18, 1977	"		E. Lto.	William	Kenneth Earl Jones et al	1054	722		Lot 74, Opnett St. Bishop
27912	Apr. 19, 1977	"		Ripa S.		Jimmy Stewart, Sr	1054	825	1.14	Acres & 4.46 Acs.
28243	Apr. 21, 1977	"		Phillip J.		Blake J. Waldrop et al	1055	30		Lot 90 Fairfield Ln Colonial Mills "A" Tr
"	"	"		Patricia R.		" "	1055	30		
28476	Apr. 22, 1977	"		Ronnie E.		Thomas G. Sloan et al	1055	155		3 Acres Garden Rd. Highland Sp.
"	"	"		Rachel		" "	1055	155		
28481	Apr. 22, 1977	"	by Frank P. M. J. Master	Lillie Mae		Lillie Mae Smith	1055	166		Side Mill Rd. Highland Sp. Camp Pt. Sect 5-11-10 (Area), Park
28546	Apr. 25, 1977	"		Dorothy V.	Kent A. & Scott A.	William B. Evans et al	1055	215		Lots 34 & Edgewood Dr. "Langley Hts."
"	"	"		Cynthia		" "	1055	215		
"	"	"		Brian A.		" "	1055	215		

DIRECT or GRANTOR Index to Deeds — Greenville County, S. C.

2
(R) REG. U. S. PAT. OFFICE *Chem-Lette* County Indexes Since 1888
An Identifying Trade Mark

Open at Proper Tab according to First Letter or Letters of Name and refer to Buff Sub-Index sheet for page reference.

COTT FAMILY NAME INDEX No. 75 © 1949
MADE BY THE COTT INDEX COMPANY, COLUMBUS, OHIO
SOLD BY WALKER, EVANS & COGSWELL CO., CHARLESTON, S.C.

FILE NUMBER DATE OF RECORD	GRANTORS FAMILY NAMES	GIVEN NAMES ABCDEFGH	GIVEN NAMES IJKLMNO	GIVEN NAMES PQRSTUWXYZ	GRANTEES	BOOK	PAGE	No. of Acres	BRIEF DESCRIPTION, LOCATION, ETC. (Not Warranted)
28622 Apr 22 1977	Smith	A. W. et al			John W. Prestle, et al	1055	269	1	Acres Brum sp.
"	"	Bertha J et al			" " " "	1055	269		
28760 Apr 26 1977	"	Ledelia ^{Tracie}			Zerena delwanda Harrington	1055	336	1.35	Acres County Road
28766 Apr 26 1977	"	Nellie R.			Annie Louise Smith	1055	343		Int. lot Church St. Shiloh
29000 Apr 27 1977	"	Guyton ^{Jant}			Ronnie E Washington	1055	467		Lot 6 Staunton Court
29183 Apr 28 1977	"			Robert W. et al.	Laurens Electric Corporation	1055	526		Right of way "Wilmette Estab."
29275 Apr 29 1977	"	Marilynn		et al.	Kathryn S. Holt	1055	606		Lot 92 Winton Ave Dairview Tp.
29274 Apr 29 1977	"	Marilynn		et al.	Bobby Johnson	1055	607	3.91	Acres W. Georgia Rd. Sec. I & II
29351 Apr 29 1977	"	Dee Co. Inc.			John D. Brown	1055	657		Lot 135 Belle Meade Rd. Dairview Tp.
29774 May 4 1977	"	Marilynn		et al.	Church of God by Dea.	1055	926		Lot = 3.91 Acres W. Georgia
29994 May 5 1977	"	Anna D. Kirk		Samuel Y.	S.E. Natl Bk	1056	43		Real Property Acres.
30107 May 6 1977	"	Forest		Sharon D.	Robert A. Kriffel, et al	1056	140		Lot 34 Brook Forest S. & Williamburg Sh. "Belle Meade" All II
"	"	"		"	" " " "	1056	140		
30362 May 9 1977	"	George H. & Josephine			Bankers Trust of N.C.	1056	347		Real Prop. Acres. College "Hills"
30428 May 10 1977	Smythe	Brian H. &	Suzanne		Ethel H. Rigdon	1056	321		Lot 75 Erskine St.
30761 May 12 1977	Smith	Eunice A. Baugh			J. J. Ponder, co Tr.	Re-record 1056	479		Lot 1053 pg. 515 Direct Open for orig. see

DIRECT or GRANTOR Index to Deeds — Greenville County, S. C.

REG. U. S. PAT. OFFICE *Chas McCott* County Indexes Since 1888 An Identifying Trade Mark

Open at Proper Tab according to First Letter or Letters of Name and refer to Buff Sub-Index sheet for page reference.

COTT FAMILY NAME INDEX No. 75 © 1949
MADE BY THE COTT INDEX COMPANY, COLUMBUS, OHIO
SOLD BY WALKER, EVANS & COGSWELL CO., CHARLESTON, S.C.

(S)

FILE NUMBER DATE OF RECORD	GRANTORS FAMILY NAMES	GIVEN NAMES ABCDEFGHIJ	GIVEN NAMES KLMNO	GIVEN NAMES PQRSTUVWXYZ	GRANTEES	BOOK	PAGE	No. of Acres	BRIEF DESCRIPTION, LOCATION, ETC. (Not Warranted)
31148 May 17, 1977	Smith				Patken Sewer & Fire Subd	1056	715		Right of Way Grand Dr. "Panda View"
31183 May 17, 1977	"				Robert E. Register etal	1056	719		Lot 35 Monticello Dr. (Panda View) Rest
31258 May 17, 1977	"				Stevan L. Simondary etal	1056	758		Lot 14 W. Williams St. Union Bleachery Village
31463 May 18, 1977	"				James Edward Poston	1056	867		Lot 38 (#110) Lister St.
31584 May 19, 1977	"	Dee A.			Charles E. Butler Bldg. Inc.	1056	896		Lot 53 "Devergen Place" Sec. T
31613 May 20, 1977	"	Mrs. A. K. A. Estelle P. Smith etal W.			Jerry L. Post, etal	1056	956		Lot 10 Bridley St.
31687 May 20, 1977	"	Dee Company, Inc.			Robert E. Caldwell, etal	1056	975		Lot 56 "Devergen Place" Sec. VI
31686 May 20, 1977	"			Mrs. E.	Charles E. Montagna etal	1056	976		Lot 46 "Devergen Place" Sec. VI
31971 May 23, 1977	"	Dee Company, Inc.			Mason A. Thompson etal	1057	63		Lot 292 Devergen Place Sec 8
31972 May 23, 1977	"	Dee A.			David Ray Hatcher, etal	1057	64		Lot 64 Devergen Place Sec. T 14. 5 th Neal St.
31983 May 23, 1977	"			V. G. Jefferson	Jessie Smith	1057	119		Lot. 20. 41. Census Plate New Drill
31984 May 23, 1977	"			Wilton Ray	Josue Rivera, etal	1057	121		Lot 430 Weathered Sec. T "Country Club Estab."
32595 May 27, 1977	"			Kern R. Timothy	Theodore W. Ellefson Dr.	1057	428		Lot 16 Douglas Dr. "Dako"
32691 May 30, 1977	"			Ronald K.	Wallace Bacher etal.	1057	504		Lot 99 Holmes Dr. "White Horse" Mauldin
32735 May 30, 1977	"	Elaine G.		Willard, G.	James D. Williams etal	1057	529		Lot 42 Rita St. "Bishop
32958 May 31, 1977	"			Margaret C. etal.	Walter H. Smith, Jr.	1057	609	42.88	Dee. McCarter P.A. (S-270)

DIRECT or GRANTOR Index to Deeds — Greenville County, S. C.

2
 REG. U. S. PAT. OFFICE *Chambliss* County Indexes Since 1888
 An Identifying Trade Mark

Open at Proper Tab according to First Letter or Letters of Name and refer to Buff Sub-Index sheet for page reference.

COTT FAMILY NAME INDEX No. 75 © 1949
 MADE BY THE COTT INDEX COMPANY, COLUMBUS, OHIO
 SOLD BY WALKER, EVANS & COGSWELL CO., CHARLESTON, S.C.

FILE NUMBER DATE OF RECORD	GRANTORS FAMILY NAMES	GIVEN NAMES ABCDEFGHIJ	GIVEN NAMES JKLMNO	GIVEN NAMES PQRSTUVWXYZ	GRANTEES	BOOK	PAGE	No. of Acres	BRIEF DESCRIPTION, LOCATION, ETC. (Not Warranted)
33044 June 1, 1977	Smith	Robinson, et al. Esther			Laurence M. Robson, et al.	1057	721		Lot Trade St. + Victoria St. also cont. Wood Green Chick Spgs Tp.
"	"	Gordon C. et al.			" "	1057	721		
33999 June 1, 1977	"	Oliver P. et al.			John A. Manning, et al.	1057	726		Trust Agreement Sec. III
33189 June 2, 1977	"	Dee Co. Inc.			David E. Roach et al.	1057	841		Lot 22 "Deerwood Place"
33440 June 3, 1977	"	Dee Co. Inc.			Sarah R. Connelly	1057	946		Lot 16 Deerwood Place Sec. I
33496 June 3, 1977	"			Jed D. et al.	Frederick Neil et al.	1057	987		Lot 60 Madcrest Dr. "Parkwood" Sec. I + II
"	"			Wanda H. et al.	" "	1057	987		Maudlin
33610 June 6, 1977	"			Walter Frank et al.	Steve B. Vaughan	1058	79		"Hillborough" Sec. II Mullin Lot 74 Cemetery Dr
33727 June 7, 1977	"	Betty W.			Hubert Wallo	1058	112		Chick Spgs. Tp. Lot 26 Mullin Rd
33843 June 9, 1977	"	Herbert Otto			W. E. Huntley	1058	167		Rd. + Sister Rd. O'Leary Mt. Tp. Lots 2-A, 2-B, 2-C ea. O'Leary Mt. Tp.
33841 June 9, 1977	"	Herbert Otto			Sammy Huntley	1058	168	2.3	O'Leary Mt. Rd. + Sister Rd
34001 June 9, 1977	"		Morris J.		Roy D. Howell et al.	1058	231		Lot 3 unnamed Access
34236 June 10, 1977	"				Grace B. Stamey et al.	1058	310		Subdiv. Tp. Cont. 15.70 Aca. County Rd
34828 June 16, 1977	"	by Master		Frank P. McSpaw et al.	Robert B. Smith	1058	676		Abstract 2-3 Aca. Austin Tp. Trust 1-1 Aca. Ridgewood Dr
34840 June 16, 1977	"				Gilbert W. Triabanko et al.	1058	683		Lot 102 "Buxton"
35287 June 20, 1977	"	Hattie C.			Sumner A. Smith	1058	922		Sec. "Deerwood Place" cont. Lot 14 "Woodside"

DIRECT or GRANTOR Index to Deeds — Greenville County, S. C.

REG. U. S. PAT. OFFICE *Chem-Lock* County Indexes Since 1888 An Identifying Trade Mark

Open at Proper Tab according to First Letter or Letters of Name and refer to Buff Sub-Index sheet for page reference.

COTT FAMILY NAME INDEX No. 75 © 1949 MADE BY THE COTT INDEX COMPANY, COLUMBUS, OHIO SOLD BY WALKER, EVANS & GODSWELL CO., CHARLESTON, S.C.

2
(7)

FILE NUMBER DATE OF RECORD	GRANTORS FAMILY NAMES	GIVEN NAMES ABCDEFGHIJ	GIVEN NAMES JKLMNO	GIVEN NAMES PQRSTUVWXYZ	GRANTEES	BOOK	PAGE	No. of Acres	BRIEF DESCRIPTION, LOCATION, ETC. (Not Warranted)
35246 June 20, 1977	Smith			Samuel A	Hattie C. Smith	1058	923		"Ogemacree Dale" Ward Lot 15 Aldandale Ln
35581 June 22, 1977	"	Elton J.			Robert A. Brown	1059	81		Lot 2 Pinehurst, Sec. II
35697 June 23, 1977	"	(By Greenville County Tax Collector George F. Miller) et al.		Samuel P.	Thomas C. Maier	1059	158		"Lake Lanier" Glarry Mt. Tr. Lot 1515 W. Shad Dr
35898 June 27, 1977	"	See Company, Inc.			Francis R. Stutsky	1059	301		"Cambridge Park" Lot 15 Newnan Ward Court.
35899 June 27, 1977	"	See Company, Inc.			Robert Allen Mark	1059	302		Lot 16 Newnan Place Sec. VII
36320 June 29, 1977	"	Chongle M. + John Deane			Larry S. Bahringey	1059	543		"Pepperstone" Sec. II Lot 99 Charter Oak Dr.
36368 June 29, 1977	"		Leola F.		Lawson Electric Corp.	1059	565		Right of way Easement
36414 June 30, 1977	"		K. Lamont, et al		Arnold L. Miller	1059	628		Lot 55 Woodburn Dr.
" " "	"		Marie R. et al		" - "	1059	628		
125 July 1, 1977	"	Allen O.			Blue Ridge Elec. Corp. Inc.	1059	801		Right of Way Easement Sec. VII
287 July 5, 1977	"	See Company, Inc.			Marion Gene Haskin	1059	850		Lot 84, Jennings Place
288 July 5, 1977	"			Wm. E. Ltd.	John W. Wright, et al	1059	851		Lot 22 "Fernside"
464 July 6, 1977	"			Wm. E. Ltd.	Ronald G. Corn, et al	1059	923		Lot 2 "Fernside"
629 July 7, 1977	"			R. Franklin	John S. McR. Trick, et al	1060	44		Lot 10 "Jillman Ct. Quatin" Inset = 168 A. Jillman Ct. =
667 July 7, 1977	"		was Wilma	H. Dawley	John Charles Dawley, et al	1060	76		130 Camden Ln, "Belle Meade" Lot 130 (Rev. serv. of Lots 83, 84)
675 July 7, 1977	"			Sumie H.	Norman J. Dill, et al	1060	81		Trat, Carley Hwy (S.C. 197)

DIRECT or GRANTOR Index to Deeds — Greenville County, S. C.

2
(T)

REG. U. S. PAT. OFFICE *Chas. McCall* County Indexes Since 1888 An Identifying Trade Mark

Open at Proper Tab according to First Letter or Letters of Name and refer to Buff Sub-Index sheet for page reference.

COTT FAMILY NAME INDEX No. 75 © 1949
MADE BY THE COTT INDEX COMPANY, COLUMBUS, OHIO
SOLD BY WALKER, EVANS & COGSWELL CO., CHARLESTON, S.C.

FILE NUMBER DATE OF RECORD	GRANTORS FAMILY NAMES	GIVEN NAMES ABCDEFGHIJ	GIVEN NAMES KLMNO	GIVEN NAMES PQRSTUWXYZ	GRANTEES	BOOK	PAGE	No. of Acres	BRIEF DESCRIPTION, LOCATION, ETC. (Not Warranted)
990 July 11, 1977	Smith	Boyce P.	Joyce B		Ind. Fed St & L. Dean.	1060	269		Real Property Agree.
1147 Jul. 12, 1977	"	Elaine N.			Maurice B. Hanson	1060	349		Half = 6 aces Jordan Rd.
1325 July 13, 1977	"		Katherine		Venture Associates, Ltd.	1060	507		Dubland Drive Drills 2p Pt. Lot 43 & Pt. Lot 42
1461 July 14, 1977	"	Alvin E. et al			Randall Lynes	1060	575		Chick Springs Tp. Lot 48 Clearing Area
1526 July 15, 1977	"	Boyce			Alfred Elliott Taylor	1060	609	5.65	Acres, Blacks Dr.
1733 July 18, 1977	"	Gynda H.			Larry Randall Holcomb	1060	754		1.56 Acs. S. G. Hwy. 417
2068 July 19, 1977	"	Claude B.			Bessie M. Caldwell	1060	842		St. Hwy Lot. 2 1/2 Acs. Main St.
2066 July 19, 1977	"			L. Swinton	Bessie M. Caldwell	1060	844		St. Hwy Lot. 2 3/4 Acs. Main St.
2355 July 22, 1977	"	Barry E.		Rensita H.	Paul Perkins, et al	1060	993		St. "Stone Gate" Blk B Lots 17, 18 & 19 & pt. 16 David Bates Tp.
2547 July 25, 1977	"	Alvin E. et al by United States Marshals		J. Elliott Williams	Henry Williams	1061	149	2.1	Acres State Rd. 414 (Coag Rd.)
3054 July 28, 1977	"	Joseph J.			United States of America	1061	386		St. "Rockwell" West Gate 2p Lot 47 & pt. Lot 46 Rayle (Vaughan Rd)
3189 Jul. 29, 1977	"	Dennis A. (d/b/a Smith Enterprises)			Julius R. Burns, et al	1061	458	1.25	Acres Lot 1 County Rd.
3220 Jul. 29, 1977	"		Kenneth H.		Danny L. Woodward, et al	1061	486		Acres Lot 2 Wolfe Rd. "Wolfe"
3260 Aug. 1, 1977	"			Louis M. & Frankie B.	Williams H. Burr, et al	1061	553		Chick Springs Tp. 1 acre Mullins Dr.
3528 Aug. 2, 1977	"	et al Don G.			Ernest J. Fanning, et al	1061	708		Acres Lot 78 Homestead Acres
"	"	et al Luan S.			" "	1061	708		Sec. II

DIRECT or GRANTOR Index to Deeds — Greenville County, S. C.

REG. U. S. PAT. OFFICE *Chester McCatt* County Indexes Since 1888
An Identifying Trade Mark

Open at Proper Tab according to First Letter or Letters of Name and refer to Buff Sub-Index sheet for page reference.

COTT FAMILY NAME INDEX No. 75 © 1949
MADE BY THE COTT INDEX COMPANY, COLUMBUS, OHIO
SOLD BY WALKER, EVANS & COGSWELL CO., CHARLESTON, S.C.

2
(U)

FILE NUMBER DATE OF RECORD	GRANTORS FAMILY NAMES	GIVEN NAMES ABCDEFGHIJ	GIVEN NAMES KLMNNO	GIVEN NAMES PQRSTUWXYZ	GRANTEES	BOOK	PAGE	No. of Acres	BRIEF DESCRIPTION, LOCATION, ETC. (Not Warranted)
3656 Aug 3, 1977	Smith	Hughes et al Caynda			James D. Leopard	1061	772	2.97	Bethany Rd. acc con. D.C. Hwy 4174
3657 Aug 3, 1977	"	Balding D Jayce H.			Ed H. Jones	1061	755		Lot 26 Meadowsbrook Farms
3935 Aug 5, 1977	"			Wm E. Std.	Benjamin V. Lemmons et al	1061	932		Lot 3 "Farmcreek"
4105 Aug 8, 1977	"	Dianne & Allen Jr. Judy		Richard	Lawrence S. Knighton	1062	4		Lot 2 East Curtis St. D'ville less part of lot 76
4375 Aug 9, 1977	"	Dee Co. Inc.			R. E. Gregory & Co., Ltd.	1062	148		Lots 4 & 76 "Cambridge Park" Gardens" Sec. III
4611 Aug 10, 1977	"	Balding S. Mary J.			Loretta M. Taylor	1062	320		Lot 71 Dagsburg Dr. "Under the Covenant" "Savannah Square" Amendment to Restrictive
4715 Aug 12, 1977	"	Dee Co. Inc			Douglas Square	1062	389		
4759 Aug 12, 1977	"	Cancelled Dannie S. Lankford		3-26-79# 27503 et al	Willie C. Dore of Deew	1062	494		Real Prop. Agree.
" "	"	Cancelled Dannie S. Lankford		3-26-79# 27503 et al	Priscilla B	1062	494		
5155 Aug 15, 1977	"			Brooks Junius R. Pauline	Boyd Francis Dore, Jr	1062	546		Lot 10 Jones Ave. "Trooper Pt."
5240 Aug 16, 1977	"			Berry Lillie	Charles E. Robinson, III, et al	1062	685		Lot 241 Woodland Ave.
5372 Aug 17, 1977	"	Dee A.			Blue Ridge Electric Corp.	1062	908		Right of way Easement
5372 Aug 17, 1977	"	Dee A.			Blue Ridge Electric Corp.	1062	910		Right of way Easement
5353 Aug 17, 1977	"	By atty. in fact James E. Malone & Ellen M.		Kenneth R. Montaller	Kenneth R. Montaller, et al	1062	867	1.03	Acc. Hart Cut Rd.
5352 Aug 17, 1977	"	By atty. in fact James E. Malone & Ellen M.		Kenneth R. Montaller	James E. Malone	1062	868	.99	Acc. Hart Cut Rd.
5321 Aug 17, 1977	"			Waynes Kenneth	James W. Shelton	1062	751	1	Acc. Highland Tp

DIRECT or GRANTOR Index to Deeds — Greenville County, S. C.

(0)

REG. U. S. PAT. OFFICE *Chas. McCott* County Indexes Since 1888 An Identifying Trade Mark

Open at Proper Tab according to First Letter or Letters of Name and refer to Buff Sub-Index sheet for page reference.

COTT FAMILY NAME INDEX No. 75 © 1949
MADE BY THE COTT INDEX COMPANY, COLUMBUS, OHIO
SOLD BY WALKER, EVANS & COGSWELL CO., CHARLESTON, S.C.

FILE NUMBER DATE OF RECORD	GRANTORS FAMILY NAMES	GIVEN NAMES ABCDEFGHIJ	GIVEN NAMES JKLMNO	GIVEN NAMES PQRSTUVWXYZ	GRANTEES	BOOK	PAGE	No. of Acres	BRIEF DESCRIPTION, LOCATION, ETC. (Not Warranted)
5684 Aug. 22, 1977	Smith	Franklin E. et al			Virginia A. White	1063	157		Lot 60 cor Holly Rd & Rosewood Dr. "Edwards Street Htgs"
" "	"	Barbara A. et al			" "	1063	157		
6097 Aug. 24, 1977	"			et al Helma W.	Jackie Lee Jay	1063	364		Monahan Mills, Sec II Lot 38 (16) Moody St. Historic near Tr. Post
6024 Aug. 24, 1977	"			et al Rosa H.	Glenn H. Green	1063	312		Lot 5 cor Allen Rd. (near Rd.)
6155 Aug. 25, 1977	"	Boyce A.			Lester Sewer & Fire Dist a Municipal Corp.	1063	383		Right of Way
6151 Aug. 25, 1977	"			J. T. et al	City of Greenville	1063	393		Lot Queen St. Hill Tp.
" "	"			Lillie G. et al	" "	1063	393		
6442 Aug. 26, 1977	"			Wm. E. et al	William S. Haslam	1063	585		Sec. 7 Lot 21 "Devergen Place" Paris Mt. Tp.
6387 Aug. 26, 1977	"	Harry S. + Linda			Lee H. Harrison, et al	1063	490		Lot 20 Island Cir. County Rd.
7060 Sept. 1, 1977	"	S. Harold			Rayon A. Reid	1063	959		Tract 8 = 5.3 acs. Sec. II
7170 Sept. 1, 1977	"	118 Curtis Drive Assoc. et al Dee Co., Inc.		et al	Nancy S. Palatoni	1063	989		Lot 42, Carter's Bend R/W for express & ingress
7262 Sept. 1, 1977	"			Melton C	Dennis K. Lombard	1064	35		Tract 8 = 2.8 acs. also 1st
7230 Sept. 2, 1977	"			Paul S.	Sharon C. Blackburn	1064	49		Lot also 28 ft. drive. Hill Tp.
7712 Sept. 3, 1977	"	Elizabeth			Dorlow Mann	1064	413		Tract = 0.81 A
8409 Sept. 14, 1977	"	Dee Conks.			Dorothy J. Martin J. Arthur	1064	808		Lot 7 Lawrence's Square Devergen Place, Sec 3+1
8662 Sept. 16, 1977	"	Dee A.			Devergen Rd. Land Co.	1064	939		Lot 14 + lot 24

DIRECT or GRANTOR Index to Deeds — Greenville County, S. C.

2

REG. U. S. PAT. OFFICE *Chester McCott* County Indexes Since 1888 An Identifying Trade Mark

Open at Proper Tab according to First Letter or Letters of Name and refer to Buff Sub-Index sheet for page reference.

COTT FAMILY NAME INDEX No. 75 © 1949
MADE BY THE COTT INDEX COMPANY, COLUMBUS, OHIO
SOLD BY WALKER, EVANS & COGSWELL CO., CHARLESTON, S.C.

(V)

FILE NUMBER DATE OF RECORD	GRANTORS FAMILY NAMES	GIVEN NAMES ABCDEFGHIJ	GIVEN NAMES JKLMNO	GIVEN NAMES PQRSTUVWXYZ	GRANTEES	BOOK	PAGE	No. of Acres	BRIEF DESCRIPTION, LOCATION, ETC. (Not Warranted)
8627 Sept. 16, 1977	Smith	^{DVM} George M.	Leon M.	etal	S. C. State Hwy. Dept. Stad Pto., A Stad Pto.	1064	897	0.208	Acc. Smith-Hines Rd.
8939 Sept. 19, 1977	"		J. Harold	etal	Old Towne Square Imvt	1065	63	}	Memorandum of Lease Agreement
"	"		Mystice R.		" " "	1065	63		
8876 Sept. 19, 1977	"				Walter F. Donald B. Huxley, et al	1065	34		
9071 Sept. 20, 1977	"	(Original Std. Pt.)	J. Harold, et al		Sec. of State	1065	157	}	Cont. & Agree. of Std. Pt. ("Old Towne Sq. shunters, Std. Pt.)
"	"	(Original Std. Pt.)	Mystice R., et al		" "	1065	157		
9235 Sept. 21, 1977	"			^{Simon} Peggy Runtan	Merton W. Hale, et al	1065	245	}	Std. Pto. D Lot 4 Prentiss Ave. & E. St. Hwy. Chuck S. Pop JP. Int. Lot 10, G'ville, Sp'tg
9255 Sept. 22, 1977	"		Blondas Rose W.	etal	Pauline R. Wilson	1065	267		
9578 Sept. 26, 1977	"			Wm. E. Hld	Curtis E. Campbell	1065	433	}	Lot 4 Starcrest
9576 Sept. 26, 1977	"	By Mrs Sarah F. Smith, Power of Atty. Bobbie J.		Power of Atty. for Bobbie J. Smith Sarah F.	Fidelity Fed. S. & S. Assn a pto.	1065	436		
9815 Sept. 27, 1977	"				Louvenna Square Associa	1065	654	}	Lots 17 & 20 Cambridge Park
9878 Sept. 28, 1977	"				Dec Smith Company, et al	1065	698		
10047 Sept. 29, 1977	"		Louise J.		Ron M. Elmore	1065	807	}	Lot 1 White, Co. & Bradley St. Comments - Legal on R. 11 Amendment to Protection
10365 Sept. 30, 1977	"			etal		1065	964		
10233 Sept. 30, 1977	"				Dr. et al 6-15-81 # 34746	1066	1	}	Real Prop. Agree.
"	"				First Fed. S. & S. Assn. at al 6-15-81 # 34746	1066	1		

DIRECT or GRANTOR Index to Deeds — Greenville County, S. C.

2
(V)

REG. U. S. PAT. OFFICE *ChamCott* County Indexes Since 1888 An Identifying Trade Mark

Open at Proper Tab according to First Letter or Letters of Name and refer to Buff Sub-Index sheet for page reference.

COTT FAMILY NAME INDEX No. 75 © 1949
MADE BY THE COTT INDEX COMPANY, COLUMBUS, OHIO
SOLD BY WALKER, EVANS & COGSWELL CO., CHARLESTON, S.C.

FILE NUMBER DATE OF RECORD	GRANTORS FAMILY NAMES	GIVEN NAMES ABCDEFGHIJ	GIVEN NAMES KLMNNO	GIVEN NAMES PQRSTUWXYZ	GRANTEES	BOOK	PAGE	No. of Acres	BRIEF DESCRIPTION, LOCATION, ETC. (Not Warranted)
10204 Sept. 30, 1977	Smith	Brenda P.	&	Wesley L.	Preston William Smith ^{Jr}	1065	908		Lot 23 "Wescliff"
10393 Oct. 3, 1977	"	Barbara C.	Joe N. Jr. ^{et al}		James J. Popton, et al	1066	11		Tract
"	"	See, et al			" "	1066	11		
"	"	Furman							
10392 Oct. 3, 1977	"		Joe N. Jr. ^{et al}		James J. Popton, et al	1066	12		Tract
10803 Oct. 5, 1977	"	Brooks, Inc.			Agnes Coleman New ^{et al}	1066	298		Trust Agreement
10803 Oct. 5, 1977	"		Margaret Coleman, et al		Smith & Brooks, Inc. ^{et al}	1066	298		Trust Agreement
11259 Oct. 10, 1977	"	Korrell Horace			David S. Harper	1066	458		Pt. Lot 67, Concord St. Austin, D.C. Secs 10s.
11213 Oct. 10, 1977	"		Thomas ^{et al}	Thomasina	Maudie D. Smith	1066	467	22 3/4	Acc. Anderson Blvd. YCO. Chick Springs
11801 Oct. 14, 1977	"		J. Allen		Nancy S. Rochester ^{et al}	1066	979		Lot 5, Pine Ridge Rd. "Adams Mill Eats"
12136 Oct. 18, 1977	"		James R. Jr.		Charles E. McNeil	1066	967		Lot 57, Whitestown Ct.
10312 Oct. 19, 1977	"		J. Allen		Nancy S. Rochester	Re-Record 1067	44		Lot 5, Pine Ridge Rd. Chick Spg. D.C. for buy see deed Bk. 1066 Pg. 979
"	"		"		" " " "	Re-Record 1067	44		
12419 Oct. 20, 1977	"	See Company, Inc.			Rocky A. Chapman ^{Jr}	1067	84		Lot 13 Mountain Avenue Sec. II
12491 Oct. 21, 1977	"	21A Gaiters Above Farm. a joint venture Dea Company, Inc., et al			Dea Smith Company, Inc.	1067	133		Lot 36 Gaiters Above "Gaiters Forest"
12545 Oct. 21, 1977	"	Herbert Lindy			Jean Kirby Smith	1067	134		Lot 25 Vicki Cir.
12541 Oct. 21, 1977	"		Sophie M.		Herman S. Paulk	1067	141	1.20	Over Hills Tp.

DIRECT or GRANTOR Index to Deeds — Greenville County, S. C.

REG. U. S. PAT. OFFICE *Chem-Lette* County Indexes Since 1888
An Identifying Trade Mark

☞ Open at Proper Tab according to First Letter or Letters of Name and refer to Buff Sub-Index sheet for page reference.

COTT FAMILY NAME INDEX No. 75 © 1949
MADE BY THE COTT INDEX COMPANY, COLUMBUS, OHIO
SOLD BY WALKER, EVANS & COGSWELL CO., CHARLESTON, S.C.

(W)

FILE NUMBER	GRANTORS FAMILY NAMES	GIVEN NAMES ABCDEFGHIJ	GIVEN NAMES KLMNO	GIVEN NAMES PQRSTUVWXYZ	GRANTEES	BOOK	PAGE	No. of Acres	BRIEF DESCRIPTION, LOCATION, ETC. (Not Warranted)
12751			etal						
Oct. 24, 1977	Smith		Keith H.		Elsie S. Brown	1067	267		Lot Pendleton St.
12822	"								"Homestead Acres"
Oct. 25, 1977	"			R.S.	Louisa M. Vaughn, et al	1067	282		Lot 27 Homewood Ave.
13022	"	Ann B.							
Oct. 27, 1977	"	Dorothy		Robert W.	Nannie B. Smith	1067	396	1.0	Acres E. Georgia Rd.
13273	"								"Collinwood Park"
Oct. 28, 1977	"	Hill, Inc.			John R. Scarfe, et al	1067	494		Lot 13 Collinwood Lane.
13658	"		Bruce						Rd. "Woodfield" - Sec. B
Nov. 1, 1977	"		Jack	Winona	Jamie E. Hays, et al	1067	700		Lot 25 1/2 apt. lot 257 Taylor St.
13682	"								
Nov. 1, 1977	"	Beatrice P.			Charles L. Lealey	1067	736		Lot 15 Durham St.
13757	"			W. Jennie	Otto B. Hembree	1067	754		2P.
Nov. 2, 1977	"								Lot 13, Dan St. Chick Springs
14139	"								Ac. 7
Nov. 4, 1977	"	Doc C. H.			Rosa G. Lawson, et al	1067	952		Lot 34 Duvenger Place
14132	"			Wm. E.					Duvenger Place, Sec. VII
Nov. 4, 1977	"			William E.	Anna Maria S. Sedford	1067	939		Lot 35 Duvenger Rd.
14384	"			Espec. et al					
Nov. 8, 1977	"			Patricia E.	Theron E. Bennett	1068	141	12	Ac. O'Neal Tp. Sec. 2, 47 Acs.
14383	"			Espec. et al					Near Deer Creek Springs Tp
Nov. 8, 1977	"			Patricia E.	Bern Wood	1068	142		Lot 33 Home St. "Pleasant Hill"
14391	"	John		5. 27-2004	# 47015	dat 02	299-510		
Nov. 8, 1977	"	Donald		Cancelled	J. L. L. L. L. L.	1068	171		Real Prop. Agree.
14391	"	3-16-82		# 20707	Cancelled	Lot BK. 76-1166			
Nov. 8, 1977	"	Eugene F. & Lucine W.		Cancelled	Donnie S. Lankford	1068	173		Real Prop. Agree.
14569	"			11-18-82	# 12152	dat BK. 78-1344			
Nov. 9, 1977	"	Ruddy C. & Mary C.		Cancelled	Bonnie S. Lankford	1068	219		Real Prop. Agreement
14568	"			10-6-80	# 10813	Cancelled	Lot BK 72-99		Encumbered Real Estate
Nov. 9, 1977	"	Donald H. & Ker Sanders		Cancelled	Donnie S. Lankford	1068	228		Agreement not to convey
14728	"								
Nov. 10, 1977	"			etal	Thomas F.	1068	254		Lot 57 Painters Lane
"	"			etal	"				"Pilkens Woods" Sec. I
"	"			Pamela S.		1068	254,		

DIRECT or GRANTOR Index to Deeds — Greenville County, S. C.

(W) REG. U. S. PAT. OFFICE *Chas McCotts* County Indexes Since 1888 An Identifying Trade Mark

Open at Proper Tab according to First Letter or Letters of Name and refer to Buff Sub-Index sheet for page reference.

COTT FAMILY NAME INDEX No. 75 © 1949
MADE BY THE COTT INDEX COMPANY, COLUMBUS, OHIO
SOLD BY WALKER, EVANS & COGSWELL CO., CHARLESTON, S.C.

FILE NUMBER DATE OF RECORD	GRANTORS FAMILY NAMES	GIVEN NAMES ABCDEFGHIJ	GIVEN NAMES JKLMNO	GIVEN NAMES PQRSTUVWXYZ	GRANTEES	BOOK	PAGE	No. of Acres	BRIEF DESCRIPTION, LOCATION, ETC. (Not Warranted)
14867 Nov. 14, 1977	Smith	Doc. Casha			^{apts.} Governors Square Associates	1068	338		Lot 41 Cambridge Park Bridge Rd.
15307 Nov. 16, 1977	"			R. Franklin	Mace, D. McAllwain, et al	1068	566	3.03	Acc. Circle Rd. + Anderson Hwy. 11
15535 Nov. 18, 1977	"	H. Harold & Myrtle P			James D. Embanks	1068	664		Tract 9 = 5.5 acc. Off S.G. Also lots 4 + 6 Spring St. Hills
15620 Nov. 18, 1977	"		Louise D.		Linda J. Acker	1068	693		Lots 27 + 28 Carlton Ave. "Wellington Green" Sec. II
15883 Nov. 22, 1977	"			Yara H. as exec. et al	Elizabeth S. Carper	1068	854		Lot 4 Tenthworth Dr. O'Neal Sp.
16078 Nov. 23, 1977	"	Lutes (A/K/A Dorothy F. Smith)		Patricia E.	Allman E. Wood	1068	962		Lots 4, 5, 9 + pt. lot 10
16414 Nov. 28, 1977	"	Dorothy F.			Hay Z. O'Shields	1069	242		Lot Sp.
16614 Nov. 29, 1977	"	Billy R. + Marilyn H.			David S. Knight	1069	333	5.6	Acc. S.G. Hwy. 418 Fairview "Holly Springs" Sec. II Mauldin
16620 Nov. 29, 1977	"	Harold J. + Rhinette			Conrad S. Philpot et al	1069	330		Lot 151 Butler Rd. Sec. II
16779 Nov. 30, 1977	"	T/A Carter's Group Associates, a joint venture Doc. Casha et al			Doc Smith Casha	1069	390		Lot 37 "Carter's Home"
17057 Dec. 2, 1977	"	James M. et al			Greenville County	1069	579		Petition Paris Rd. "Park Hill"
17103 Dec. 2, 1977	"	Ansel Donald			Lillian M. Smith	1069	528		Lot 1 Cox. Brookwood Dr. Sec. II "Western Hills"
17104 Dec. 2, 1977	"	Hail F. + Melvin E.			Charles L. Brown, Jr. et al	1069	542		Lot 31 Tucson Dr.
17229 Dec. 5, 1977	"	My Master Frank P. Mc		William D. et al	Pickens Water	1069	633		Lot 187, Nelson Dr. "Peelevali" Sec. II Janet Sp.
"	"	My Master Frank P. Mc		Rakem S. et al	" " "	1069	633		
17261 Dec. 5, 1977	"			William E.	Michael E. Barnes, et al	1069	644		See VII Lot 50 "Deming Dr."

DIRECT or GRANTOR Index to Deeds — Greenville County, S. C.

REG. O. S. *Chester McCott* County Indexes Since 1888
PAT OFFICE An Identifying Trade Mark

Open at Proper Tab according to First Letter or Letters of
Name and refer to Buff Sub-Index sheet for page reference.

COTT FAMILY NAME INDEX No. 75 © 1949
MADE BY THE COTT INDEX COMPANY, COLUMBUS, OHIO
SOLD BY WALKER, EVANS & COGSWELL CO., CHARLESTON, S.C.

2
(X)

FILE NUMBER DATE OF RECORD	GRANTORS FAMILY NAMES	GIVEN NAMES ABCDEFGHIJ	GIVEN NAMES KLMNO	GIVEN NAMES PQRSTUVWXYZ	GRANTEES	BOOK	PAGE	No. of Acres	BRIEF DESCRIPTION, LOCATION, ETC. (Not Warranted)
17317 Dec. 6, 1977	Smith	Co. Inc. Dec. A.			a.pts. Governors Square Associates	1069	687		Lot 42 "Cambridge Park" "East Lynne Add"
17395 Dec. 6, 1977	"	Dec. A.			Marie Shaw	1069	707		Lot 207 Ridgeway Dr. "Cambridge Park"
17906 Dec. 12, 1977	"	Dec. Co. Inc.			Venture Associates, Ltd	1070	16		Lot 13 Diamond Ct. "Properties" Dec. II
18018 Dec. 13, 1977	"	Barney A. Jr. + etal	Pete W.		Robert Arthur Ellsworth	1070	85		Lot 129 Charter Oak Dr.
18279 Dec. 15, 1977	"	Alice E.			Fair Haven Baptist Church	1070	244		Lot Bates Sp.
18326 Dec. 16, 1977	"	David, Buckler, Inc			Parker Dever + Fine Subd	1070	368		Right of way
18436 Dec. 16, 1977	"	Alice Chaplin			Parker Dever + Fine Subd	1070	376		Right of way "Pinewood E.pts"
18396 Dec. 16, 1977	"	Emerson E. + Myrtle B.			Lady S. Hawkins	1070	323		Lot 47 Parkside Dr.
18620 Dec. 19, 1977	"	Alice Chaplin			Parker Dever + Fine Subd	1070	457		Right of Way
18620 Dec. 19, 1977	"	Alice Chaplin			Parker Dever + Fine Subd	1070	463		Right of Way
18670 Dec. 20, 1977	"	Lynn R. et al Barbara			Michael Pauchenberger	1070	482		"Blue Mt. Park" Lot 64 Blue Mt. Dr.
19241 Dec. 22, 1977	"	etal Byrdie R.			Mary Kelley	1070	757		Blk. A Lot. Pt. lot 8 Arlington Ave
19336 Dec. 28, 1977	"	George H. + etal	Richardina E.		Finley M. Vaughan	1070	844		"Colonial Hills" Dec. II Lot 238 Brighton St.
19802 Jan. 3, 1978	"	etal Donald A.			William R. Tibbitt, et al	1071	158		Lot 288 Botany Rd. Sector VI "Botany Woods"
" "	"	etal Alvin M.			" "	1071	158		
20046 Jan. 4, 1978	"	Dec. Co. Inc.			Jimmie Clifton et al	1071	302		Lot 14 "Eagle Acres"
19396 Dec. 27, 1977	"		Muriel Aimee	etal		1070	900		sec B - for div see Deed BK 572 pg 1 amended Restr. Tr. - Stratford

DIRECT or GRANTOR Index to Deeds — Greenville County, S. C.

2
 (X) REC. U. S. COUNTY INDEXES SINCE 1888
 PAT OFFICE *Chas. McCott* An Identifying Trade Mark

Open at Proper Tab according to First Letter or Letters of Name and refer to Buff Sub-Index sheet for page reference.

COTT FAMILY NAME INDEX No. 75 © 1949
 MADE BY THE COTT INDEX COMPANY, COLUMBUS, OHIO
 SOLD BY WALKER, EVANS & COGSWELL CO., CHARLESTON, S.C.

FILE NUMBER DATE OF RECORD	GRANTORS FAMILY NAMES	GIVEN NAMES ABCDEFGHIJ	GIVEN NAMES JKLMNO	GIVEN NAMES PQRSTUVWXYZ	GRANTEES	BOOK	PAGE	No. of Acres	BRIEF DESCRIPTION, LOCATION, ETC. (Not Warranted)
20050 Jan. 4, 1978	Smith	Dee, Co. Inc.			Bobby B. Propper, et al	1071	303		Lot 39 Carter's Grove Sec II
20045 Jan. 4, 1978	"	Dee, Co. Inc.			Allen B. Jones, et al	1071	313		Lot 36 Carter's Grove Sec II
20044 Jan. 4, 1978	"		Jean H. Mary	Raymond William	William R. Sentele, et al	1071	314		Lot 28 Blue Ridge Dr.
20213 Jan. 5, 1978	"	Frank D. et al			S. D. Green, Jr. et al	1071	401	3.397	Ac. E. Butler Ave. Chick Springs Tp.
20362 Jan. 6, 1978	"	Alvin E.			Leo Terry, et al	1071	491		Lot 30 Bearcreek Ave.
20599 Jan. 10, 1978	"		Mercene K	Thomas M. Watson	Bobby E. Billings	1071	630		Tract 131, "Dee State Cots"
20687 Jan. 10, 1978	"			Ruth	Richard Shirley Buchanan et al	1071	664		Pt. Inact 5, Old Grove Rd. St. Ann
20617 Jan. 10, 1978	"			William C. Jr.	James J. Willis, et al	1071	646		Pt. Lot 8, Deering St
20624 Jan. 10, 1978	"	<i>Considered Dennis S. Lankford 1987</i>		4-23-79 # 30808	W. Lynn Southern Bank Trust Co.	1071	642		Real Prop. Acce.
20625 Jan. 10, 1978	"		Mary E. D.		Laurens Electric Coop. Inc.	1071	684		Right of way easement
20792 Jan. 11, 1978	"			et al	Kenneth H. Chapman, et al	1071	741		Lot 21 Sedgefield Dr. "Timberlake" Sec. III
"	"			et al	" "	1071	741		
"	"			Wanda H.	" "	1071	741		
21339 Jan. 18, 1978	"	Dee Co. Inc.			Jimmie Albert Turley, Jr. et al	1072	63		Sec. VII Lot 17 Dunninger Place
21345 Jan. 18, 1978	"	Dee Co.			Colman S. Young	1072	71		De. Also easement Lot cor. Laurens Rd. & Deering
21401 Jan. 18, 1978	"				Robert S. Percy Clark	1072	106	145.67	Ac. Jones Mill Rd.
21422 Jan. 18, 1978	"				Stanley R. Donald R. Kirkland et al	1072	120		Plots 11 & 12 Buckman Dr. & Steele Ave. Paris Mt. Tp.
"	"				et al	1072	120		
"	"				et al	1072	120		

DIRECT or GRANTOR Index to Deeds — Greenville County, S. C.

REG. U. S. PAT. OFFICE *Chem-Lette* County Indexes Since 1888 An Identifying Trade Mark

Open at Proper Tab according to First Letter or Letters of Name and refer to Buff Sub-Index sheet for page reference.

COTT FAMILY NAME INDEX No. 75 © 1949
MADE BY THE COTT INDEX COMPANY, COLUMBUS, OHIO
SOLD BY WALKER, EVANS & COGSWELL CO., CHARLESTON, S.C.

FILE NUMBER DATE OF RECORD	GRANTORS FAMILY NAMES	GIVEN NAMES ABCDEFGHIJ	GIVEN NAMES KLMNO	GIVEN NAMES PQRSTUWXYZ	GRANTEES	BOOK	PAGE	No. of Acres	BRIEF DESCRIPTION, LOCATION, ETC. (Not Warranted)
21722 Jan. 20, 1978	Smith	Dee Co. Inc.			Dee Fortis Corp. a Pts.	1072	324		Square Lots 1, 10, 13, 14 + 16 Houserville
21864 Jan. 23, 1978	"			etal James E.	Structures	1072	385		Tract 3-A "Glynette Park"
22165 Jan. 26, 1978	"			etal Mary Lynn	Betty C. Mingard	1072	654		Lot 92 Winton Ave.
22279 Jan. 27, 1978	"	Dale Director + et al Dee Co. et al		Dee of Precious Limited, Inc.	Larry P. McGowan, et al	1072	694		Tring. see Deed Bk. 1015, pg 425 Lot 121 Deeringer Place, Dec II
22565 Jan. 31, 1978	"	a Corp. Dee Co., Inc.			Thomas W. Eckler	1072	841		See VII Lot 36, Deeringer Place
22893 Feb. 2, 1978	"			Wm. E. Ltd.	Herbert E. Riddle	1073	79		egress + ingress Pt. Lot 11 "Farmville" Quit-Claims Deed. Easement
22829 Feb. 2, 1978	"			James E. et al	_____	1073	93	}	Pratition Covenants for Heathville
"	"			Maryline M. et al	_____	1073	93		
23052 Feb. 3, 1978	"			etal Jerry S.	Franklin Norman James,	1073	179	}	Lot 3 Wallace St. "Dunham Mill Village" Dec. III
"	"			Linda, et al	" " "	1073	179		
23412 Feb. 8, 1978	"	Dee Co. Inc.			Deeringer Rd. Land Co. a Pts.	1073	390		
"	"	" "			" " " "	1073	390	}	Lots 4, 6, 7 + 10 Lockcraft Rd. "Carter House" Dec. I Also 3 lots Winton Place + Carolina Way Carter House, Dec. II
"	"	" "			" " " "	1073	390		
23373 Feb. 8, 1978	"	By Atty-in-fact Gardner B. Smith		Michael S., et al	Richard H. Clark, Jr.	1073	382		
"	"	and in. + Atty-in-fact for Michael S. Gardner B. et al			" "	1073	382	}	Lot 151 + pt. lot 152 Pt. Dec II "Orchard Acres"
23387 Feb. 8, 1978	"			Michael S.	Gardner B. Smith	1073	383		

DIRECT or GRANTOR Index to Deeds — Greenville County, S. C.

(Y) REG. U. S. PAT. OFFICE *Chas. McCarty* County Indexes Since 1888 An Identifying Trade Mark

Open at Proper Tab according to First Letter or Letters of Name and refer to Buff Sub-Index sheet for page reference.

COTT FAMILY NAME INDEX No. 75 © 1949
MADE BY THE COTT INDEX COMPANY, COLUMBUS, OHIO
SOLD BY WALKER, EVANS & COGSWELL CO., CHARLESTON, S.C.

FILE NUMBER DATE OF RECORD	GRANTORS FAMILY NAMES	GIVEN NAMES ABCDEFGH	GIVEN NAMES IJKLMNO	GIVEN NAMES PQRSTUVWXYZ	GRANTEES	BOOK	PAGE	No. of Acres	BRIEF DESCRIPTION, LOCATION, ETC. (Not Warranted)
23727 Feb. 13, 1978	Smith	A. J.			Billie H. Dammons	1073	561		"Stone Lake Hgts." Sec. II Lot 66 Lake Forest Dr.
23914 Feb. 14, 1978	"	Dee A.			Dee Smith Co. Inc.	1073	624		Lot 14 Sewage Plant Sec. III "Munifield Park" Sec. III
24119 Feb. 16, 1978	"		Jalona W. Phillip	Howard C. Baker, Jr.		1073	754		Lot 98 Hudson Rd.
24196 Feb. 16, 1978	"	Dail J. & Melvin		South Carolina Nat'l Bank		1073	765		Real Prop. Agry "Colonial Hills" Sec. II Lot 43 Embury St.
24405 Feb. 17, 1978	"	Dee Co. Inc.		Earl A. Neely, et al		1073	857		
24494 Feb. 20, 1978	"	by atty-in-fact Candace B. Smith Michael S. et al		Richard H. Clark, Jr.		1073	914		Lot 1514 pt. lot 152 "pt. Sec. "The Orchard Acres" - see Orig. on Jud. Bl. 1073 pg. 382
"	"	and atty-in-fact for Michael S. Smith Candace B. et al		" " "		1073	914		Re-Record Re-Record "Wilson Community" Lot 219 across S. Hwy. 81 Highland, Ga.
24512 Feb. 20, 1978	"	Alice Chaplin		Gary R. Wagner		1073	943		Lot 700 Factory Rd. (Wingo Rd.) "El Monte Estate" Sec. II Lot 414 Bransfield Road
24560 Feb. 21, 1978	"	Charles A. Elizabeth P.		Charles H. Penland, et al		1073	965		
25143 Feb. 27, 1978	"	Agnes L.		Thomas M. Spencer, et al		1074	335		
25152 Feb. 27, 1978	"	C. Dayton, et al		Verni A. Peterson, et al		1074	234		Lot 37 Foresta Woods Sec. VII Mauldin
"	"	Barbara L. et al		" " "		1074	234		
25090 Feb. 27, 1978	"		William E. et al	Dwayne C. Flowers, et al		1074	223		"Leppertree" Sec. III Lot 157 Harlock Drive "Cedar Springs" Mauldin
25269 Feb. 28, 1978	"		Patricia C.	H. Steven DeWail		1074	385		Lot 57 Pinehurst Dr. "Lake Forest Hgts."
25591 Mar. 2, 1978	"		Robert L.	Lee S. Mare		1074	594		Lot 5 Sweet Brian Rd. Sec. 2
25631 Mar. 3, 1978	"		John Hugh Jr.	Cecil D. Buchanan		1074	614		Lot 6 L. Day St.

DIRECT or GRANTOR Index to Deeds — Greenville County, S. C.

2

(Z) REC. U. S. PAT. OFFICE *Chemical* County Indexes Since 1888 An Identifying Trade Mark

Open at Proper Tab according to First Letter or Letters of Name and refer to Buff Sub-Index sheet for page reference.

COTT FAMILY NAME INDEX No. 75 © 1949
MADE BY THE COTT INDEX COMPANY, COLUMBUS, OHIO
SOLD BY WALKER, EVANS & COGSWELL CO., CHARLESTON, S.C.

FILE NUMBER DATE OF RECORD	GRANTORS FAMILY NAMES	GIVEN NAMES ABCDEFGHIJ	GIVEN NAMES KLMNNO	GIVEN NAMES PQRSTUWXYZ	GRANTEES	BOOK	PAGE	No. of Acres	BRIEF DESCRIPTION, LOCATION, ETC. (Not Warranted)
27578 Nov. 21, 1978	Smith	Formerly Hazel Smith, Pridelle y. Mowd Hazel H. Smith Burns Hazel H.			Louis M. Smith, et al	Re-Record 1075	671	1	Here. For orig. see Deed Ch. 1028 pg. 797 Acres Mullins Dr. Chick Springs Tp
27756 Nov. 22, 1978	"	Ernestine T.			Betty W. Wilson	1075	747		1/2 Blue Ridge Dr. Berzina Bd. "Greenview" Sec. I & II
27851 Nov. 23, 1978	"	Adolph R.			Denise J. Smith	1075	784		Lot 1 Greenview Dr. + Frontage
27978 Nov. 23, 1978	"		Jonathan etal		Winfred E. Ashmore	1075	868		Lot 7 Mealoche Dr.
"	"		Mattie R. etal		"	1075	868		
28064 Nov. 24, 1978	"	Hildegard L. + James L.			William E. Hooper, et al	1075	892		"Lake Forest" Sec. I Pt. lot 11 + pt lot 12 Lake Fairfield Dr.
28152 Nov. 24, 1978	"	See A.			See Smith Co., Inc.	1075	926		Lot 6, Newenger Pl., Sec. I
28159 Nov. 24, 1978	"	See Co., Inc.			The Vista Co. Inc. (Prop. of 15 Dennis Smits)	1075	948		Lot 8 "Oxford" Sec. I Greenville County
28576 Nov. 29, 1978	"			W. Dennis	Rayne Drive Judication Bonds	1	269		Judication of street & Road to
28451 Nov. 28, 1978	Smith		Judy B. etal		Dennis A. Smith	1076	114		Int. Lot 8 Cannon Rd. "Cannon Hill"
28425 Nov. 28, 1978	"		Mildred L.		Carl Dennis Blythe, Jr.	1076	99		Lot. 144 Ac. rights, etc.
28558 Nov. 29, 1978	"	Mrs. Bonnie H.			Kay L. Smith	1076	130		Pt. lot Poplar Mt. Rd. Also Water
28665 Nov. 30, 1978	"			Sue	Ola K. Smith	1076	218		Power of Attorney "Holmes Hill Sec. 1"
28677 Nov. 30, 1978	"	(by atty. in fact for Ola K. Smith)	Dorinda + Attorney in fact for Bonnie Sue Smith		Joseph P. Bray, et al	1076	174		Lot 108 Clarke Rd. Lake Lenoir Res.
28892 Nov. 31, 1978	"			Paul A.	Willie B. Agnew	1076	266		Lot 2 Prospect St. life estate
29010 Nov. 3, 1978	"	Bonnie H.			Georgia S. Hudson et al	1076	429	2.25	Acres Poplar Mt. Rd. Reserve

DIRECT or GRANTOR Index to Deeds — Greenville County, S. C.

REG. U. S. PAT. OFFICE. *Chem-Cott* County Indexes Since 1888 An Identifying Trade Mark

Open at Proper Tab according to First Letter or Letters of Name and refer to Buff Sub-Index sheet for page reference.

COTT FAMILY NAME INDEX No. 75 © 1949
MADE BY THE COTT INDEX COMPANY, COLUMBUS, OHIO
SOLD BY WALKER, EVANS & COGSWELL CO., CHARLESTON, S.C.

(AA)

FILE NUMBER DATE OF RECORD	GRANTORS FAMILY NAMES	GIVEN NAMES ABCDEFGHIJ	GIVEN NAMES JKLMNO	GIVEN NAMES PQRSTUVWXYZ	GRANTEES	BOOK	PAGE	No. of Acres	BRIEF DESCRIPTION, LOCATION, ETC. (Not Warranted)
29258 April 4, 1978	Smith	Beatrice P.			Parker Deems + Fine Subd.	1076	531		Right-of-Way St. Inn
29549 Apr. 6, 1978	Smith		et al Marjorie C.		John S. Coleman	1076	673		Lot 4 Coleman Ave. "Carolina Condo"
29561 Apr. 6, 1978	Smith	+ Brooks, Inc.			_____	1076	695		Greenpond Road + touching on McCarter Rd. Restrictive Covenants prop. both sides of
29699 Apr. 7, 1978	Smith			William Sloan	Wayne B. Smith	1076	748		Int Tract 1 Riley Smith Rd.
29700 Apr. 7, 1978	Smith			Wayne B.	William Sloan Smith	1076	749		Int. Tract 2 Riley Smith Rd.
29931 Apr. 10, 1978	Smith	Ann S. Linsley	et al James S.	8-30-94 # 59228	South Carolina National Bank	1076	850		Real Property Agreement
" "	Smith	Ann S. Linsley	et al Judy W.	8-30-94 # 59228	"Set BK" 155-1827	1076	850		
29801 Apr. 10, 1978	"		et al Jerie Ann		Wilson L. Kee	1076	779		Part lot 51 Alpine Way
30066 Apr. 11, 1978	"				Laurens Electric Co. Inc.	1076	931		Right of Way Easement
30086 Apr. 12, 1978	"	Dee Co. Inc.			Haverrow Square Assoc., a Pts.	1076	942		Lots 43 thru 52 "Cambridge Park"
30617 Apr. 17, 1978	"	4-1-83 George H.	#250 77 Margie	Ann S. Linsley	Bankers Trust of S. C. N. A.	1077	232		Real Prop. Agree.
31082 Apr. 20, 1978	"	Dee Co. Inc.			Andrea P. League	1077	459		Lot 5 Haverrow Square
31011 Apr. 20, 1978	"	Henny D.			Peray M. Smith et al	1077	438		lot 10 Acres Austin Trp.
31009 Apr. 20, 1978	"			William C.	James E. Foster, Jr et al	1077	440		Lot 15 Lake Fairfield Pa. "Lake Forest" Tract I
" "	"			at al Paisville, Va.	" " "	1077	440		
31291 Apr. 21, 1978	"	Alvin E. et al			Charles Robinson Co. Inc.	1077	552		Trust Agreement

DIRECT or GRANTOR Index to Deeds — Greenville County, S. C.

2

(AA) REG. U. S. PAT. OFFICE *Chas. McCotts* County Indexes Since 1888 An Identifying Trade Mark

Open at Proper Tab according to First Letter or Letters of Name and refer to Buff Sub-Index sheet for page reference.

COTT FAMILY NAME INDEX No. 75 © 1949
MADE BY THE COTT INDEX COMPANY, COLUMBUS, OHIO
SOLD BY WALKER, EVANS & COGSWELL CO., CHARLESTON, S.C.

FILE NUMBER DATE OF RECORD	GRANTORS FAMILY NAMES	GIVEN NAMES ABCDEFGHIJ	GIVEN NAMES JKLMNOPQ	GIVEN NAMES RSTUVWXYZ	GRANTEES	BOOK	PAGE	No. of Acres	BRIEF DESCRIPTION, LOCATION, ETC. (Not Warranted)
31325 Apr. 21, 1978	Smith	Hill Barbara			Leasia Hill	1077	581		Fanis Rd. Life Estate - Int. Lots 10 + 11 W.
31167 Apr. 21, 1978	"	Dee A.			Premier Investment Co. Inc.	1077	518		Lot 86 "Deering Place" Sec. 77
31286 Apr. 21, 1978	"			Stl. William E.	Lony R. Barrett et al	1077	582		"Furnace" Lot 35 Standing Springs Rd.
31400 Apr. 24, 1978	"	Dee Co. Inc.			Dee A. Smiths	1077	612		"Cambridge Park" Lots 39 + 40 Deerswood Pt.
31465 Apr. 24, 1978	"		Mildred S.		Greenville Baptist Assoc. et al	1077	636	4.32	Acres House "Dee, Jr."
31401 Apr. 24, 1978	"	Dee Co. Inc.			Harold Milton Stewart	1077	693		Lot 37 Carter's House "Carter's"
31690 Apr. 26, 1978	"	Dee Co. Inc.			John W. Bates et al	1077	779		Lot 21 Hovvins Square Rd.
32028 Apr. 28, 1978	"	Alicia F. + Jerry C. Jr.			Robert R. Davis, et al	1078	75		Lot 21 Burgandy Dr. + Edwards Ets. Also settlement
32099 Apr. 28, 1978	"	B. Rescher, Inc. Now Betty W. Wilson			Greenville County	1078	103		William + Jessie Ets. "Coleman"
32273 May 1, 1978	"	Betty W.			M. Alan Hardie et al	1078	197		Lot 191 Trent Dr. "Aron Park"
32432 May 2, 1978	"		Morris J.		Allen Ray Smiths et al	1078	383		Easement Bailing Springs Rd.
32421 May 2, 1978	"		Morris J.		Ray Duke Howell et al	1078	386		Lot Bailing Springs Rd.
32471 May 2, 1978	"		Morris J.		Allen Ray Smiths et al	1078	289		Lot
32589 May 2, 1978	"	By Master Sarah P. McLaughlin, Jr. et al			One of Hovvins + McLaughlin	1078	343		Lot 151 Blossom Dr. "Kennedy Park" + 1st Dr.
"	"	By Master Sarah P. McLaughlin, Jr. et al			" " "	1078	343		
32689 May 3, 1978	Smiths		in fact for Lucie D. Darbuck	Ruth L. et al	Joseph R. Bryson, Jr.	Re-Record 1078	418		see Deed Bl 1000-863 also Int. in driveway Int. Lot Mallard St. (Jones, Arls St.) facing

DIRECT or GRANTOR Index to Deeds — Greenville County, S. C.

REG. U. S. PAT. OFFICE *Chester McCott* County Indexes Since 1888 An Identifying Trade Mark

Open at Proper Tab according to First Letter or Letters of Name and refer to Buff Sub-Index sheet for page reference.

COTT FAMILY NAME INDEX No. 75 © 1949
MADE BY THE COTT INDEX COMPANY, COLUMBUS, OHIO
SOLD BY WALKER, EVANS & COGSWELL CO., CHARLESTON, S.C.

(80)

FILE NUMBER DATE OF RECORD	GRANTORS FAMILY NAMES	GIVEN NAMES ABCDEFGH	GIVEN NAMES IJKLMNO	GIVEN NAMES PQRSTUVWXYZ	GRANTEES	BOOK	PAGE	No. of Acres	BRIEF DESCRIPTION, LOCATION, ETC. (Not Warranted)
32821 May 4, 1978	Smith			Loyall H.	Jerry Hayden Smiths <i>etal</i>	1078	575		Acres Lot 5 Buckhorn Dr. "Parkside"
32822 May 4, 1978	"			J. Allens	Charles E. Hand, Jr.	1078	572		"Homestead Acres" Lot 12 Homestead Ave. Co.
32950 May 5, 1978	Smith			Ruth T.	Joseph B. Stevens	1078	623		Pl-lot 14 Acc. A Stone Road
32951 May 5, 1978	Smith	Dec. Co. Inc			Bharat P. Bognani, <i>etal</i>	1078	624		Lot 6 Homers Square Pd. Austin Sp.
33189 May 8, 1978	"	Doug, <i>etal</i>			J. Roy Mc Kirtick, <i>etal</i>	1078	825		Quit-claim deed - Lot Hallen 10' Neal Sp.
33534 May 10, 1978	"			Louise G.	Dorise Sellers, Jr.	1078	961		Contract - 3/4 Acre Millers Rd.
33284 May 9, 1978	"			Wayne B.	Lloyd G. Boyer, <i>etal</i>	1078	857	39.628	Acres - line part Tracts line part
33289 May 9, 1978	"	Dec. A. <i>etal</i>			John B. Cheson	1078	859		Lot 39.628 Acres. Also 2
33290 May 9, 1978	"			Sloan William	Dec. A. Smith, <i>etal</i>	1078	868		3 Tracts Line pts. Pelham Rd.
33618 May 11, 1978	"	Mae Beulah		<i>etal</i> W. Dennis	_____	1079	38		W. Dennis Smith Protective Covenants for Prop.
33575 May 11, 1978	Smith			<i>etal</i> Kathryn K.	Herald R. Glus	1078	977		Lot 27 Whitestone Cms "Adams Mill Etc."
"	"			<i>etal</i> Michael J.	" " "	1078	977		
33790 May 12, 1978	"			<i>etal</i> Cynthia Hughes	Barbara E. Lenthies	1079	72	9.97	Acc. D. C. Hwy. 419
34178 May 16, 1978	"			Est. of Claude V. Stoneham	Parker Dennis + Fine Deed	1079	319		Right of Way (248-2-7)
34592 May 16, 1979	"	Cancelled Dennis E. Lankford 1978		Mrs. S-12-80 # 32970	Ed. J. S. + L. Ann	1079	332		Real Prop. Agrec. Jennae Mauldin
34154 May 16, 1978	"			Dr. Jane E. Ronald E. Howard A. Mace <i>etal</i>		1079	280		Lot 56 Parkhurst Dr. Cedar

DIRECT or GRANTOR Index to Deeds — Greenville County, S. C.

(BB)

REG. U. S. PAT. OFFICE *Chem-Lite* County Indexes Since 1888 An Identifying Trade Mark

Open at Proper Tab according to First Letter or Letters of Name and refer to Buff Sub-Index sheet for page reference.

COTT FAMILY NAME INDEX No. 75 © 1949 MADE BY THE COTT INDEX COMPANY, COLUMBUS, OHIO SOLD BY WALKER, EVANS & COSSWELL CO., CHARLESTON, S.C.

FILE NUMBER DATE OF RECORD	GRANTORS FAMILY NAMES	GIVEN NAMES ABCDEFGHIJ	GIVEN NAMES JKLMNO	GIVEN NAMES PQRSTUVWXYZ	GRANTEES	BOOK	PAGE	No. of Acres	BRIEF DESCRIPTION, LOCATION, ETC. (Not Warranted)
34622 May 19, 1978	Smith	Dee A.			Jess W. Lemna	1079	516		Park Lots 39+40 Denwood Ct. Cambridge
34687 May 22, 1978	"	Douglas L.	Leola J., et al		Caper House, aka	1079	584		Subordinated Ground Lease
"	"		Michael J., et al		" " "	1079	584		
"	"		Mildred A., et al		" " "	1079	584		
34686 May 23, 1978	"	Douglas L.			Aileen Smith Jones	1079	596		Power of Attorney Paris Mt. Sp.
34888 May 23, 1978	"	Ben A.	+	Van H.	Fannie Bell Smith	1079	695		Lot 40 Oak Hunter Bridge Rd.
35185 May 25, 1978	"		Jessie H.		Parker Dever + Fine Subd.	1079	821		Right of Way (247-5-95)
35382 May 26, 1978	"	Alvin E.	Ann Dannie S. Insley RENE	4-22-82 #23610	James E. Mansfield et al	1079	892		Contract Deed BK 1165 p page 754.
35306 May 26, 1978	Smith			Wm E. Jrd.	W. Thomas Henderson, III et al	1079	853		Lot 28 Messenger Place Sec III Shille, Tp. Furman Investment Co.
35323 May 26, 1978	Smith	Indiv + adm. of	Louis C. Craig, Estate et al	Sarah C.	Charles H. Bracken	1079	863		Lot 10 Blk 7 (Paris Blks. E, F, H)
35462 May 29, 1978	Smith		et al Parry R. H. Gutton		Kenneth G. Stewart et al	1079	935		Lot 25 Jaywell Dr. Sec III "Richmond Hills"
"	"	Now Carolyn Carolyn H. et al			" " "	1079	935		
35575 May 30, 1978	"		et al Mendel D. Jr.		J. Michael Mahaffey et al	1080	8		Lot 107 "Shawwood Forest"
"	"		Sue E. et al		" " "	1080	8		
35583 May 30, 1978	"	Gary K. + Marilyn W.			Thomas A. Karbutt et al	1080	28		"Sugar Creek" Lot 244 Sugar Lake Ct. Sec I
36132 June 1, 1978	"	Dee C. aka			a Pto. Denver Rd. Land Company	1080	245		Sta 4, 6, 7 + 10 Forest Rd. Carter Home Den I also 8 lots + Westmore Place + Knoxton Way Carter Home Sec III for orig see Deed BK 1073 Pg. 390
"	"				" " "	1080	245		

DIRECT or GRANTOR Index to Deeds — Greenville County, S. C.

(C.C.) REG. U. S. PAT. OFFICE *Chas McCott* County Indexes Since 1888 An Identifying Trade Mark

Open at Proper Tab according to First Letter or Letters of Name and refer to Buff Sub-Index sheet for page reference.

COTT FAMILY NAME INDEX No. 75 © 1949
MADE BY THE COTT INDEX COMPANY, COLUMBUS, OHIO
SOLD BY WALKER, EVANS & COGSWELL CO., CHARLESTON, S.C.

FILE NUMBER DATE OF RECORD	GRANTORS FAMILY NAMES	GIVEN NAMES ABCDEFGHIJ	GIVEN NAMES JKLMNOPQ	GIVEN NAMES RSTUVWXYZ	GRANTEES	BOOK	PAGE	No. of Acres	BRIEF DESCRIPTION, LOCATION, ETC. (Not Warranted)
37446 June 14, 1978	Smith	et al Lettys M			Robert K. Smith, et al	1081	157		Lots 45-A + 46 Cor. Duwood St. + Woodside Ave. (Church St.) Ft. Summ
" "	"	et al Carolyn F			" " "	1081	157		
37463 June 14, 1978	"	Brenda K.	+	Robert K.	Ruth H. Wright	1081	160		Sec II D'ville Lot 104 Copewood Rd. "Westwood" Carolina Court "
37809 June 16, 1978	"	By Greenville County Tax Collector,	George F. Miller	Jacquelin Woods	Wm. M. Dickson	1081	351		Lot 255 Marlana Ave. Sec II
38094 June 19, 1978	"	(formerly Lillian Ruth Stroud Dumbled)		Lillian Ruth Stroud	James B. Hudgins, et al	1081	489		Lot 8 Jayson Ave. "Sunbeam" Sec 3
38153 June 19, 1978	"			Villa S.	Gail S. Hester	1081	502		Lot 5 (#20) Wallace St. (Center Rd.) Dedicated Rd. R/W. Petition (Center Rd.) Aff'd suit for Public Rd. Confirmation IT.
38308 June 21, 1978	"		et al	Jeanette A	H'ville County	1081	689		
38308 June 21, 1978	"		et al	Jeanette A	H'ville County	1081	688		
38471 June 22, 1978	"			Keith H.	Willie S. McCombs	1081	691		Lot 7 Blk 6 Mission St. H'ville
38524 June 22, 1978	"	Deer Co. Inc.			Eleanor H. Kerr	1081	723		Pt. lots 77 + 78 O'Neal Tp. R/W for water line reserved Pt. lot 39 Julian Ave. Thrall Tp. Westcliffe " Sec II
38667 June 23, 1978	"	Horace O. +	Jessie Mae		Dinglewood Baptist Church	1081	843		Int. lot 6 Saluda Lake Rd "Add
38783 June 23, 1978	"			R Marshall	Dalrye Smith	1081	852		
38956 June 26, 1978	"	et al Ninght H.			Chastain Electrical Contractors Inc	1081	941	3.50	Aeres Augusta Rd. Home Tp.
38955 June 26, 1978	"	Dee Co. Inc.			Thomas J. Sampson, Jr. et al	1081	942		Lot 24 Newenger Rd. "Governor's Sq."
38961 June 26, 1978	"	Dee Co. Inc.			Richard A. Thomas, et al	1081	944		Lot 6 Newenger Place Sec I
39225 June 29, 1978	"	et al Allen W.			John W. Williams, Jr. et al	1082	150		Lot 279 Chayenne Dr. "Westwood" Sec III Austin, Tp. D'ville
" "	"	et al Barbara B			" " "	1082	150		

DIRECT or GRANTOR Index to Deeds — Greenville County, S. C.

REG. U. S. PAT. OFFICE *Chas McCott* County Indexes Since 1888 An Identifying Trade Mark

Open at Proper Tab according to First Letter or Letters of Name and refer to Buff Sub-Index sheet for page reference.

COTT FAMILY NAME INDEX No. 75 © 1949
MADE BY THE COTT INDEX COMPANY, COLUMBUS, OHIO
SOLD BY WALKER, EVANS & COGSWELL CO., CHARLESTON, S.C.

(DD)

FILE NUMBER DATE OF RECORD	GRANTORS FAMILY NAMES	GIVEN NAMES ABCDEFGH	GIVEN NAMES IJKLMNO	GIVEN NAMES PQRSTUVWXYZ	GRANTEES	BOOK	PAGE	No. of Acres	BRIEF DESCRIPTION, LOCATION, ETC. (Not Warranted)
39251 June 29, 1978	Smith				Pearle H. Smith, et al	1082	161		Forest Lot 28 Le Grand Blvd. Shermans
39540 June 30, 1978	"			St. William E.	Jimmy J. Dannels, et al	1082	338		Lot 33 Newagen Place Sec VII + Riley Smith Drive
186 July 3, 1978	"		Mildred E		Marcus Eugene Smith, et al	1082	389		Int. 22.39 Acres Cor. Roper Mt. Rd.
189 July 3, 1978	"		Eugene Marcus		Vicki Susan Smith Dean	1082	390	6.62	Acres Blacks Dr.
189 July 3, 1978	"		Eugene Marcus		Vicki Susan Smith Dean	1082	391	3.98	Acres Cor. Roper Mt Rd + Riley Smith Riley Smith Dr.
188 July 3, 1978	"	Lorena Emily			Marcus Eugene Smith, et al	1082	394		Int. 22.39 Acres Cor. Roper Mt. Rd. +
57 July 3, 1978	"	Eddie S.			Mellie F. Hentley	1082	443	.41	Acres Fairview Rd. Ft. Jones
217 July 5, 1978	"	Carroll E.		cancelled 4-24-79 #30927 set 6K66-3K	Barbara Trust of D. G. T. A.	1082	569		Real Prop. Agree.
499 July 6, 1978	"			et al Kenneth P.	Calvin C. Turner, et al	1082	618		Lot 12 Cor. Saluda Lake Rd + Dr Parker's Rd. Sec II "Sunset View"
" "	"			et al Mary M	" " "	1082	618		
406 July 6, 1978	"			William H.	Ann N. Smith	1082	579		Int. Lot 26 Buist Ave. "Oakland Hgts"
387 July 6, 1978	"		Eugene et al Marcus		Jack E. Anthony, et al	1082	588	4.82	Acres Riley Smith Dr
" "	"		Ellen et al Linda Jones		" " "	1082	588		
781 July 10, 1978	"			W. Dennis	Raymond Gary Smith	1082	783		Lot 22 Rains Dr.
897 July 11, 1978	"	Hilma	Otis W.		William Neal Batson	1082	869		"Pumpkin Plant" To Rest Lot 3 (#14 Park Ave) Along Mills
1499 July 14, 1978	"			S. Avery	James Haskell Johnson	1083	190		Lot Lakewood Dr.

DIRECT or GRANTOR Index to Deeds - Greenville County, S. C.

(DD) REG. U. S. PAT OFFICE *Chas McClellan* County Indexes Since 1888 An Identifying Trade Mark

Open at Proper Tab according to First Letter or Letters of Name and refer to Buff Sub-Index sheet for page reference.

COTT FAMILY NAME INDEX No. 75 © 1949
MADE BY THE COTT INDEX COMPANY, COLUMBUS, OHIO
SOLD BY WALKER, EVANS & COGSWELL CO., CHARLESTON, S.C.

FILE NUMBER DATE OF RECORD	GRANTORS FAMILY NAMES	GIVEN NAMES ABCDEFGH	GIVEN NAMES IJKLMNO	GIVEN NAMES PQRSTUVWXYZ	GRANTEES	BOOK	PAGE	No. of Acres	BRIEF DESCRIPTION, LOCATION, ETC. (Not Warranted)
1514 July 17, 1978	Smith	Harold E.		Roy N. et al	Edith B. Smith	1083	247		Lot No. 19 - West Kent Circle
1515 July 17, 1978	Smith	Harold E.		Roy N. et al	Edith B. Smith	1083	248		"Caroline Ct." Lot 87 Manchester Ave. Sec I
1646 July 17, 1978	Smith	Carolyn	Larry		B & B Enterprises, Inc of Thrills	1083	271		Lot 29 Ridgeway Dr. "Woodfields"
1757 July 18, 1978	Smith		Milton B.		Donald B. Nix, et al	1083	254	3.2	Acc. Home Rd.
1723 July 18, 1978	Smith		Nannie F.		Randy Perry, et al	1083	351		Springer Tp. Lot 9 Hill in Shoals Rd. Chick.
2004 July 19, 1978	Smith	Dee Co. Inc.			John L. Hinkle, et al	1083	493	3.00	Acc. Circle Rd.
2410 July 24, 1978	Smith	Dennis S. Inkerling		11-13-78 # 14910	Community Bank	1083	740		Real Prop. Agree.
"	"	Dennis S. Inkerling		11-13-78 # 14910	"	1083	740		"
2754 July 26, 1978	Smith			Std. Williams E.	Jacob Abolafia, et al	1083	884		Place "Sec. VII" Lot 26 Richfield Terrace Deminger
2934 July 27, 1978	Smith			W. Dennis	Thomas Edward Smith	1083	980		Sets 24 + 25 Rayna Dr.
3376 Aug 1, 1978	Smith	Harold C. III			Michael F. Michelson, et al	1084	395		Lot 22 MP Daniel Ave.
"	"	Elizabeth Galary			"	1084	395		"
3484 Aug 1, 1978	Smith			sta Sylvia B. Smith	Jimmy L. Smith, et al	1084	453	2.39	Rd (Pondy Rd) O'Neal Tp. Acc - Pt. Tract 2 Nelson-Masteller
3656 Aug 2, 1978	Smith			S. M. et al	Timothy Andrew Brett, et al	1084	554		Lot 87 Rosewood Cir. "Peachtree Terrace" Sec. II Mauldin
"	"			Mildred K	"	1084	554		"
3645 Aug 2, 1978	Smith	Brian H.		Dugan K	Raymond L. Stone, et al	1084	544		Sec. III Austin Tp. S.ville Lot 186 Cherylene Dr. "Westwood"

DIRECT or GRANTOR Index to Deeds — Greenville County, S. C.

REG. U. S. PAT. OFFICE *ChumCott* County Indexes Since 1888 An Identifying Trade Mark

Open at Proper Tab according to First Letter or Letters of Name and refer to Buff Sub-Index sheet for page reference.


COTT FAMILY NAME INDEX No. 75 © 1949
MADE BY THE COTT INDEX COMPANY, COLUMBUS, OHIO
SOLD BY WALKER, EVANS & COGSWELL CO., CHARLESTON, S.C.

(EF)

FILE NUMBER	DATE OF RECORD	GRANTORS FAMILY NAMES	GIVEN NAMES ABCDEFGHIJ	GIVEN NAMES JKLMNOPQ	GIVEN NAMES RSTUVWXYZ	GRANTEES	BOOK	PAGE	No. of Acres	BRIEF DESCRIPTION, LOCATION, ETC. (Not Warranted)
3679	Aug. 3, 1978	Smith	Hartwell M. Sr.	Jane M.		Henry C. Egan, III a Ltd Pto	1084	568		Acres" Sec. V Lot 4 Kimbrell Rd. "Cunningham"
3990	Aug. 7, 1978	Smith	Joyce + Brenda Lee	conceded 7-18-79 # 2068 Dannie S. Linsley remc		J. Arthur Jr. Mauldin Cablevision Assn. 2068 Lot BK 67-1165	1084	802		Easement
4364	Aug. 9, 1978	"	Joyce + Brenda Lee	conceded 7-18-79 # 2068 Dannie S. Linsley remc		Bank of Travelers Rest 7-18-79 # 2068 Lot BK 67-1166	1085	25		Real Prop. Agree.
4364	Aug. 9, 1978	"	Joyce + Brenda Lee	conceded 7-18-79 # 2068 Dannie S. Linsley remc		Bank of Travelers Rest	1085	26		Real Prop. Agree.
4474	Aug. 10, 1978	"	Formerly Willie Mae Denton	Willie Mae	Willie Mae Smith		1085	49		Real Prop. Agree. "Packvale" Sec. I Hartt Tp. Lots 53 + 54 Sandra St.
4581	Aug. 11, 1978	"		Kenneth E.		Larry E. Bowling, et al	1085	98		Sec. I Lot 23 Welch St. "Duncan Mill"
4908	Aug. 15, 1978	"	Dee, Co. Inc			Dee A. Smith, et al	1085	254		Lot 7 Kellatt Dr. "Monairaw"
5106	Aug. 16, 1978	"	David, Bldrs. Inc.			Hollis W. Cantrell, Jr.	1085	359		Part Lot 3 Rainlow Dr. "Traylor Park"
5146	Aug. 16, 1978	"		Laura S.		Patrik B. Mullen, et al	1085	396		Lot 219 Woodvale Ave.
5367	Aug. 18, 1978	"	David Bldrs. Inc.			Parker Sewer & Fire Divid Associates, a Ltd. Pto.	1085	638		Right-of-Way (247-3-5.1)
5459	Aug. 18, 1978	"	Celatie Sue			Mauldin Cablevision	1085	688		Easement
5803	Aug. 22, 1978	Smith	Alvin E			Lawrens Electric Coop. Inc.	1085	925		Right-of-Way Easement
5797	Aug. 22, 1978	"		at al Map H.		John D. Stuckey, et al	1085	902		Lot 29 "Cedar Vale"
	"	"		at al Joyce E.		" " "	1085	902		
6387	Aug. 28, 1978	Smith	Charles E.			E. J. Neal, et al	1086	174		Sec III Butler Tp. Lot 25 Old Spartanburg Rd. "Kimberlin"
6445	Aug. 28, 1978	Smith	Dee, Co. Inc			Holland J. Lawson, et al	1086	268		Lot 27 "Dowager Place" Sec. VII

DIRECT or GRANTOR Index to Deeds — Greenville County, S. C.

(EE) REG. U. S. PAT. OFFICE *Chas. McCott* County Indexes Since 1888 An Identifying Trade Mark

 Open at Proper Tab according to First Letter or Letters of Name and refer to Buff Sub-Index sheet for page reference.

COTT FAMILY NAME INDEX No. 75 © 1949
MADE BY THE COTT INDEX COMPANY, COLUMBUS, OHIO
SOLD BY WALKER, EVANS & COGSWELL CO., CHARLESTON, S.C.

FILE NUMBER DATE OF RECORD	GRANTORS FAMILY NAMES	GIVEN NAMES ABCDEFGHIJ	GIVEN NAMES KLMNO	GIVEN NAMES PQRSTUWXYZ	GRANTEES	BOOK	PAGE	No. of Acres	BRIEF DESCRIPTION, LOCATION, ETC. (Not Warranted)
6616 Aug. 29, 1978	Smith	Alvin E.			_____	1086	377		Batewood Subdivision Protective Covenants for Sec II Mauldin
6608 Aug. 29, 1978	Smith	Arthur D. Jr. <i>Cancelled</i>	9-25-79	#10267	Set BK 68-862 Ruby C. Smith	1086	343		Lot 116 Bully Lane "Hillsborough"
6656 Aug. 30, 1978	Smith	<i>Dannie & L. S. Sweeney</i>			Sallye C. Bankers Trust of S.C.N.A.	1086	407		Real Prop Agree. O'Neal Tp.
6727 Aug. 30, 1978	Smith			Raymond Gary <i>et al</i>	Joseph E. Bagwell	1086	418		Lot 10 Cumberland Dr. "Worship Ct." Killee Tp.
7056 Sept. 1, 1978	Smith			Sarah C.	Mae Moore	1086	691		Lot 13 "Summit View Hills II" Sec I
7237 Sept. 2, 1978	Smith		Milton I.		Brown Properties of S.C., Inc.	1086	720		Lot 74 Paris View Dr. "Paris View"
7513 Sept. 6, 1978	Smith	Alvin E. Jr.			Clarence L. Neal, et al	1086	810		Lot 1 Batewood
7561 Sept. 1, 1978	Smith			Joanne R. <i>et al</i>	Friedrich Inzeltzsch, et al	1086	902		Lot 14 Oak Park II. "Berkitt lots." Mauldin
" "	"			Marshall	" " "	1086	102		
7596 Sept. 7, 1978	Smith	Lee Hyzyser			Rebecca D. Smith	1086	917		Line + boundary "at Hillside Dr. Sec IV" Lot 11 Hillside Vt. Traps Line. W. View
7701 Sept. 8, 1978	Smith	Georgia B. <i>Cancelled</i>	10-1-80	#10296	Set BK 71-1973 First Fed. S. + L. Assoc.	1087	59		Real Prop Agree.
8109 Sept. 12, 1978	Smith			D. Jr. Malcolm William E.	Ernest H. Paines	1087	198		Lot 100 Gonstee Huntz Tp.
8183 Sept. 13, 1978	Smith			James Reynolds	Kenneth Lee Smith <i>nee McLeod</i>	1087	225		abt. 2.5 Acres "Sherwood Forest"
8270 Sept. 13, 1978	Smith	Helen R.			Pearle H. Smith, et al	1087	274		Lot 28 Le Grand Blvd. Hill O'Neal Tp.
8334 Sept. 14, 1978	Smith			Joe Bud	Benson Howard	1087	317		Lot 33 Mullerwood Dr. "Holiday"

DIRECT or GRANTOR Index to Real Estate Deeds -- Greenville County, S. C.

Open at Proper Tab according to First Letter or Letters of Name and refer to Buff Sub-Index sheet for page reference.

1978 PRINTING CO. - GREENVILLE, S. C.

FILE NUMBER	GRANTORS FAMILY NAMES	GIVEN NAMES ABCDEFGH	GIVEN NAMES IJKLMNO	GIVEN NAMES PQRSTUWXYZ	GRANTEES	BOOK	PAGE	NO. OF ACRES	BRIEF DESCRIPTION, LOCATION, ETC. (NOT WARRANTED)
8373	Smith	et al Donald E.			Carole Kay	1087	333		Lot 109 Indian St. (Second St.) "Woodside Mills" "Skill"
Sept 14, 1978		Carolyn			" "	1087	333		
9058	Smith	et al Alan Richard +			Ronda M.	1088	147		see Deed Bk 947-pg 513; 978-pg 895; 979-pg 763 Amendment to Restrictions for "Peppertree" for Orig.
9058	Smith	Franklin R. +			Dandra H.	1088	147		Amendment to Restrictions for "Peppertree" for Orig. see Deed Bk 947-pg 513; 978-pg 895; 979-pg 763
	"		Jo Ann +		Stewart L.	1088	147		
	"	Carole L. +			Robert L.	1088	147		
9238	"			et al Melissa A. Vera. A.	Jr. Norman W. Smith et al	1088	299		Fairview Tp. Lot 95.0 Acres Terry Rd
9644	Smiths	Calvin			Parker Dumas + Fice	1088	585		Right-of-Way (253.2-48)
9837	Smith	Calvin T.			Lana D. Ellis	1088	710		Lots 3-A + 3 Lake Circle Rd. Sec. C
9987	Smiths				Peggy P. Paul J. Smith, Jr.	1088	809		Lot 20 Pinehurst Dr. (Oldwood Dr.)
10645	Smiths	Agnes P.			Patrick H. Finney et al	1089	186		Pt. lot 3 cor Summit Dr. + E.
10510	Smith	et al Helen B.			Marshall L. Stevens, et al	1089	115		Lot 70 Woodside Mills Sec A
10540	Smith	Lee A.			Lee A. Smith Company, Inc.	1089	109		Lot 85.88 Acs. "Woodfield Land Co."
10792	Smith		Nannie B. +	Robert W.	Agnes Fowler Pennington	1089	266		Lot "Ceres"
10824	Smith	Douglas L.			Craig L. Baker	1089	295		Lot 7 + pt. lot 6 Sand Hill Rd. "Kays"
	- over -								

DIRECT or GRANTOR Index to Real Estate Deeds -- Greenville County, S. C.

(FF)

Open at Proper Tab according to First Letter or Letters of Name and refer to Buff Sub-Index sheet for page reference.

SCS PARTIAL CO., GREENVILLE, S. C.

FILE NUMBER DATE OF RECORD	GRANTORS FAMILY NAMES	GIVEN NAMES ABCDEFGH	GIVEN NAMES IJKLMNOP	GIVEN NAMES PQRSTUVWXYZ	GRANTEES	BOOK	PAGE	No. OF ACRES	BRIEF DESCRIPTION, LOCATION, ETC. (NOT WARRANTED)
10802 Oct. 5, 1978	Smith		Melrose A.	et al Verna A.	Trustees Norman W. Smith, et al	Re - Record 1089	347		Tr. for Div. see Deed Bk. 1088 - pg 299 Lot 95.0 Acres, Jenny Rd., Fairview
11423 Oct. 10, 1978	"	M. A.	M. A.		Blue Ridge Electric Company, Inc.	1089	647		Right of Way Easement
11467 Oct. 11, 1978	"		Kelby P.		Patricia Alden Smith	1089	706		Lot 52 Jamestown Dr. "Pelham Ests"
11671 Oct. 12, 1978	"	Brown et al Heraldine			F. Walter Braschies	1089	776	27	Acres Hwy 29
11669 Oct. 12, 1978	"	Brown et al Heraldine			C. R. Brown, et al	1089	777		Direct Super Hwy. Dick Spgs Tr.
11945 Oct. 16, 1978	"	Dee, Co. Inc.			Timothy A. Strom, et al	1089	957		Lot 35 "Gastor's Home"
11944 Oct. 16, 1978	"		Madge Frances		Joseph Troy Bishop	1089	958	0.84	Old S. C. Hwy 14 (Chick Springs Tr.)
12077 Oct. 17, 1978	"	Dee, Co. Inc.			Randal M. Harrison, et al	1090	31		Lot 22 "Governor's Square"
12284 Oct. 18, 1978	"	Dee, Co. Inc.			Dorothy J. Martin	1090	188		Lot 8 + 9 "Governor's Square"
12265 Oct. 18, 1978	"			et al Rosa D.	Jimmy A. Stewart, Jr.	1090	179		Lot Chapman Rd.
12490 Oct. 20, 1978	"		Fleming Doris I.	et al Robert Lee	Wesley Glen	1090	310		Lot 13 Florida Ave.
12736 Oct. 24, 1978	"	By Master Frank P. McHanna, Jr. Galvin A. et al (Minor)			Wesley Kennedy	1090	423		Lot 2 Mac St.
12928 Oct. 25, 1978	"	et al Daisy A.			H. Taft Joseph	1090	534		Lot Academy St. (U.S. Hwy. 123)
12980 Oct. 26, 1978	"		Maggie H.		William F. McDonald, et al	1090	571		Int. lot 6 + pt. lot 5 Rogers Ave.
12979 Oct. 26, 1978	"	Emory		et al Patricia R.	Ronnie D. Harland, et al	1090	573		"Brookgreen" Lot 27 + pt. lot 26 + 28 Bell Cir
13308 Oct. 31, 1978	"		Otis W.		W. Hardy Huddle	1090	756	72.23	Acc County Rd.

DIRECT or GRANTOR Index to Deeds — Greenville County, S. C.

REG. U. S. PAT. OFFICE *Chas McClellan* County Indexes Since 1888 An Identifying Trade Mark

Open at Proper Tab according to First Letter or Letters of Name and refer to Buff Sub-Index sheet for page reference.

COTT FAMILY NAME INDEX No. 75 © 1949
MADE BY THE COTT INDEX COMPANY, COLUMBUS, OHIO
SOLD BY WALKER, EVANS & COGSWELL CO., CHARLESTON, S.C.

(92)

FILE NUMBER DATE OF RECORD	GRANTORS FAMILY NAMES	GIVEN NAMES ABCDEFGH	GIVEN NAMES IJKLMNOP	GIVEN NAMES QRSTUVWXYZ	GRANTEES	BOOK	PAGE	No. of Acres	BRIEF DESCRIPTION, LOCATION, ETC. (Not Warranted)
13449 Oct. 30, 1978	Smith	Dennis A.			<i>et al</i> Chester W. Kreps, Jr.	1090	890		Hill Lot 8 Cannon Rd. "Cannon Batemwood Ct. "Batemwood"
13605 Oct. 31, 1978	"	Alvin E.			County of Greenville	1091	4		Lot Batemwood Dr. + Prosperity Ave.
13658 Nov. 1, 1978	"			Ruth Sarah	Stanley Richardson, <i>et al</i>	1091	50		Lot 601 6th. Patonac Ave. + Sec. I Austin Tp.
13685 Nov. 1, 1978	"	Carroll E.	+	Veronica E.	Kenneth W. Melvin, <i>et al</i>	1091	57		Lot 68 Sevinola Dr. "Westwood"
13895 Nov. 2, 1978	"	Groves, Jr.			Charles Brock, <i>et al</i>	1091	152		Lot 66 Millerest Way "Adams Mill Est. "Mauldin"
" "	"	R. Wendelby			" "	1091	152		
13958 Nov. 3, 1978	"			William E.	William E. Shoaf, <i>et al</i>	1091	204		Lot 24 Denenger Place Sec VII
13957 Nov. 3, 1978	"	See, Co, Inc.			William F. Roberts, <i>et al</i>	1091	205		Lot 14 Denenger Place Sec III Sec I
14108 Nov. 3, 1978	"			Kathleen M. + William T.	Larry Robinson, <i>et al</i>	1091	302		Lot 15 Host + Miller Place "Cantrell"
14712 Nov. 13, 1978	"	Naisy S.			Jessie Beachum, <i>et al</i>	1091	634		Lot 23 Taylor St Taylor
14772 Nov. 13, 1978	"	Bobbie J.	+	B. Patricia Ann	Virgil Melton, <i>et al</i>	1091	705		Lot 3 Dickerson Lane "Pinebrook" Chick Spg. Tp.
14688 Nov. 13, 1978	"			Indiv. + Etc. <i>et al</i> Patricia E.	M ^{rs} E. Brath + Tucker, <i>et al</i>	1091	618		Lot 4 Pt. Lot 3 Holly Circle Acres
14854 Nov. 13, 1978	"	Beatrice L. + S. A.			Rudy Allen Gary	1091	714		Lots 113 + 113 Hill St. "Hunters"
15089 Nov. 14, 1978	"	Edward Oeland			Carolyn D. Carlton	1091	877		Power of Attorney
15083 Nov. 14, 1978	"	See, Co. Inc.			Charles A. Abrams, <i>et al</i>	1091	863		Lot 4 "Hammors & Queens"
15349 Nov. 16, 1978	"			L. Clayton	Maudie Cableria <i>et al</i> <i>a Ltd. Pts.</i>	1092	19		Encumbrance

DIRECT or GRANTOR Index to Deeds — Greenville County, S. C.

(GG) REG. U. S. PAT. OFFICE *Chem-Lite* County Indexes Since 1688 An Identifying Trade Mark

Open at Proper Tab according to First Letter or Letters of Name and refer to Buff Sub-Index sheet for page reference.

COTT FAMILY NAME INDEX No. 75 © 1949
MADE BY THE COTT INDEX COMPANY, COLUMBUS, OHIO
SOLD BY WALKER, EVANS & COGSWELL CO., CHARLESTON, S.C.

FILE NUMBER DATE OF RECORD	GRANTORS FAMILY NAMES	GIVEN NAMES ABCDEFGHIJ	GIVEN NAMES JKLMNOPQ	GIVEN NAMES RSTUVWXYZ	GRANTEES	BOOK	PAGE	No. of Acres	BRIEF DESCRIPTION, LOCATION, ETC. (Not Warranted)
15425 Nov. 17, 1978	Smith		Louise G.		Charles E. Pruitt, et al	1092	206		Lot Pelham Rd.
15895 Nov. 21, 1978	Smith	Alvin E. formerly Fannie Langford			Milton M. Shockley, Jr.	1092	412		Lot 27 Enoree Hills Blk. B. Knille, Jr.
16156 Nov. 24, 1978	Smith	Flossie G.			William Robert Middleton, et al	1092	520		Pt. Lot 11 = 0.23 Area Alvin Ave.
16442 Nov. 28, 1978	Smith	Keyward			Lettie V. Smith	1092	670		Int. 16.3 Acres County Rd. Butler St Valley
16580 Nov. 29, 1978	Smith	Erica C.S.	+	Rance, Jr.	Sarah Ellen Posley	1092	726		Lot 305 Frances Ave. Pleasant
16483 Nov. 29, 1978	Smith			Robert S. et al	Bruce J. Johnson, et al	1092	690		Lot 91 Newgate Dr. "Bellingham" Sec. III Smiles.
" "	"			Rhonda M. et al	" "	1092	690		
17035 Dec. 4, 1978	Smith	Atto Herbert			Charles R. Frost, et al	1093	49	35.2	Res. Cor. Luster + Davis Rds.
17095 Dec. 5, 1978	Smith	et al Guyton B.			Western Carolina Regional	1093	223		Right-of-way (247-5-4)
" "	"	et al Clarett J.			" "	1093	223		
17094 Dec. 5, 1978	Smith	et al Charles	Cancelled Dannie S. Lankenshaw	12-3-87 # 26087	et al Green Ted. S. + L. Criss	1093	233		
" "	"	et al Cennette	Cancelled Dannie S. Lankenshaw	12-3-87 # 26087	et al " "	1093	233		
17244 Dec. 6, 1978	Smith	Larry S. Fannie			Jefferson Bennett Stone, Jr.	1093	321		orig. see Deed BK 875-173 Restoration of Power of Attorney - For "Savage"
17706 Dec. 11, 1978	Smith	Dee Co., Inc.			William M. Mize, et al	1093	513		Lot 23 Demerger Rd. "Bonarville"
17709 Dec. 11, 1978	Smith	Bookman D.			James H. Montgomery, Jr.	1093	511		Lot 11 + pt. lot 10 Princess Ave. Hills
17719 Dec. 11, 1978	Smith		James R.		Larry A. Mace, et al	1093	526		Lot 38 Woodvale Circle, Forest

DIRECT or GRANTOR Index to Deeds — Greenville County, S. C.

(HH)

Open at Proper Tab according to First Letter or Letters of Name and refer to Buff Sub-Index sheet for page reference.

KEYE PRINTING CO., GREENVILLE, S. C.

FILE NUMBER DATE OF RECORD	GRANTORS FAMILY NAMES	GIVEN NAMES ABCDEFGH	GIVEN NAMES IJKLMNO	GIVEN NAMES PQRSTUVWXYZ	GRANTEES	BOOK	PAGE	No. of Acres	BRIEF DESCRIPTION, LOCATION, ETC. (Not Warranted)
19416 Dec. 29, 1978	Smith		et al Luther		Courtney S. Campbell	1094	482		Lot 11 "Nash Mill Ets."
"	"		et al Margaret D.		" "	1094	482		
19776 Jan. 4, 1979	Smith	et al Dess A.			Woodfield Land Company	1094	762	3.88	Acc. Woodfield Land Co.
19788 Jan. 4, 1979	Smith	Alvin E.			Garmi Sedford, et al	1094	773		Range Lot 93 Range Trail "Woodland"
20043 Jan. 4, 1979	Smith			et al Willie J.	Ruth Craft	1094	865		Lot (314) S. Galhoun St.
20191 Jan. 8, 1979	Smith	Jr. Alvin E.			David F. Miller, et al	1094	968		Lot 18 "Bateswood"
20547 Jan. 11, 1979	Smith	Homerzelle Childs			Alvin W. Johnson, et al	1095	182		Lot 25 Gary St. (E. Craft) Sec. 4
20696 Jan. 12, 1979	Smith	Carolyn M.			Eula D. Morrow	1095	277		Lot 14 near S. G. Hwy 14 Chick Springs Mfg. Co. Trce
20848 Jan. 15, 1979	"			Ruth, et al	Carolyn D. Norris	1095	341		Lot 11 Franklin St. (Ave) McCall
21123 Jan. 17, 1979	"	Alvin E. et al			Ralph Hughes, et al	1095	548		Agreement for Closing of Roads
21321 Jan. 18, 1979	Smith		et al Maydee		Perry A. Smith	1095	613	87	Acres
"	"		et al Odessa		" "	1095	613		
21322 Jan. 18, 1979	Smith	E. O.			Carolyn J. Carlton et al	1095	616		Lot Pelham St. Chick Springs Tp. Zone III
21268 Jan. 18, 1979	Smith		Buy Master Frank P. McHenry Leroy	Ruth B.	Sec. of Housing + Ur. Dev.	1095	580		Lot 227 Pine Creek Dr. "Belle Meade" Tp.
21415 Jan. 19, 1979	Smith	Huggins See			James B. Tambersley, et al	1095	682	9.70	Acc. Hay Creek Rd. Cleveland
21619 Jan. 23, 1979	Smith	H. Harold			Leona Paore	1095	848	81/100	Acc. S. G. Hwy. 414

DIRECT or GRANTOR Index to Deeds — Greenville County, S. C.

(99)

Open at Proper Tab according to First Letter or Letters of Name and refer to Buff Sub-Index sheet for page reference.

KEYS PRINTING CO., GREENVILLE, S. C.

FILE NUMBER DATE OF RECORD	GRANTORS FAMILY NAMES	GIVEN NAMES ABCDEFGHIJ	GIVEN NAMES JKLMNO	GIVEN NAMES PQRSTUVWXYZ	GRANTEES	BOOK	PAGE	No. of Acres	BRIEF DESCRIPTION, LOCATION, ETC. (Not Warranted)
21794 Jan 24, 1979	Smith	Dorothy H. Lutens			Louise Crosby M ^s Grantor	1095	904	5.0	Acc. Dunblin Tp. Also 25ft Easement
21793 Jan 24, 1979	"	Dorothy H. Lutens			Lloyd H. Smith	1095	905		Lot 3.8 Acc. Dunblin Tp.
21792 Jan 24, 1979	"	Dorothy H. Lutens			Charles W. Crosby et al	1095	906	4.0	Acc. Sweetwater Rd. Dunblin Tp.
21791 Jan 24, 1979	"	Dorothy H. Lutens			Horace S. Crosby, Jr.	1095	907	5.0	Acc. + 50ft. Egress + Egress easement Dunblin Tp.
21790 Jan 24, 1979	"	Dorothy H. Lutens			David M ^s Calure	1095	908	1.0	Acc. + 50ft. Egress + Egress easement
21789 Jan 24, 1979	"	Dorothy H. Lutens			Fredrick Donald Crosby	1095	909	5.0	Acc. Sweetwater Rd. Dunblin Tp.
21859 Jan 25, 1979	"	Alvin E. Sr.			Bruce Gregory Martin	1095	969		Lot 11 = 4.2 Acc. Bateswood
22041 Jan 26, 1979	"	Heyward + Lettie V.			Christie Lee Smith et al	1096	70		Lot Black Rd. Forest Sec. III
22352 Jan 31, 1979	"	Allen D. + Mary H.			Mary Creighton Murphree et al	1096	266		Lot 43 Wood Creek Dr. "Edwards"
22734 Feb 2, 1979	"	Heraldine H. + et al		Paul E.	Donald R. Doherty, et al	1096	464		Lot 4 Wilshire Dr. "Stone Estate"
22825 Feb 5, 1979	"	Gynda H.			George Hodges	1096	517	17.37	Acc. Clear Springs Church Rd.
23254 Feb 9, 1979	"			Rosezell	Herman J. Gagel, et al	1096	731		Lot 9 Acc. Oaklawn Tp.
23322 Feb 12, 1979	"			Henry Raymond	Donald B. Nix, et al	1096	772		Lot 22 Payne Drive Place Sec. III
23329 Feb 12, 1979	"			W. E. St.	James M. Morris, et al	1096	774		Lot 110 Hindwood Way "Dunwoody"
23719 Feb 15, 1979	"			Williams E. St.	David W. Hammond et al	1096	984		Lot 101 "Dunwoody Place" Sec. III Place Sec. III
23808 Feb 16, 1979	"			Williams E. St.	Paul J. Dodge, Jr et al	1097	57		Lot 121 Redoubt Ct. "Dunwoody"

DIRECT or GRANTOR Index to Deeds — Greenville County, S. C.

(11)

Open at Proper Tab according to First Letter or Letters of Name and refer to Buff Sub-Index sheet for page reference.

KEYS PRINTING CO., GREENVILLE, S. C.

FILE NUMBER DATE OF RECORD	GRANTORS FAMILY NAMES	GIVEN NAMES ABCDEFGHIJ	GIVEN NAMES JKLMNO	GIVEN NAMES PQRSTUVWXYZ	GRANTEES	BOOK	PAGE	No. of Acres	BRIEF DESCRIPTION, LOCATION, ETC. (Not Warranted)
23950 Feb. 20, 1979	Smith			Guardian ad Litem W. Lindsay Ann S.	David Greenhaw, et al	1097	130		Lane Lot 6 bearing across Rd. + Carriage
23942 Feb. 20, 1979	"			John S. + Shirley	Eaton J. Smith, et al	1097	123		Pt. Lot 21 Woodland Drive
25088 Mar. 2, 1979	"	El Harold			Rufus C. Wilson, Jr.	1097	703		2 lots O'Neal Tp.
25452 Mar. 6, 1979	"	Beryl G. Out al			Robert S. McAffee, et al	1097	853		Lot 6 Cooper Dr. Austin Tp.
"	"	Charlotte			" " "	1097	853		
25521 Mar. 7, 1979	"			Maud D.	Charles G. Watson	1097	913	0.24	Ac. Rt 21 Woodruff Rd.
25620 Mar. 8, 1979	"			Robert L. et al Cancelled Det. p. W 75-578 N.A.	W. H. Alfred, et al	1097	968		Trust Agreement
25678 Mar. 8, 1979	"	9-29-81 # 9973		Dail F. + Melvin E. + Bonnie S. + Indrella et al	Bankers Trust of S.C. Tr.	1098	24		Real Prop. Regis.
25618 Mar. 8, 1979	"			Robert S.	Patrick H. Brookman	1097	972		Lot Congaree Rd.
25935 Mar. 12, 1979	"	Augustus W.		et al Mary Noble et al L. Perrin	Peter J. Ashy "	1098	172		Lot. Pt. Lot 7 Broadus Ave. "Boyer Addition" also int. R/W
26029 Mar. 12, 1979	"			Mary Frances W.	Samuel W. Walker	1098	190		Hills Tp. Lot. Lot 27 Virginia Ave. "Highland" Dec. I
26026 Mar. 12, 1979	"			Lois Z. + Robert W.	George Christopher Bell, et al	1098	204		Lot 39 Dakota Ct. "Pelham Woods" "Stone Ests." Dec. E
26402 Mar. 15, 1979	"			John Hugh	Thomas B. Eison	1098	482		Lots 38 + 39 + pt lot 40 Windsor Dr.
26470 Mar. 16, 1979	"	Darryl			Barbara S. Harris	1098	573		Lot 12 Midway Access Hills Tp.
26774 Mar. 19, 1979	"			James G.	Gora J. Smith	1098	733		Lot. Lot 40 Herbert St. "Elizabeth Hgt."

DIRECT or GRANTOR Index to Deeds — Greenville County, S. C.

Open at Proper Tab according to First Letter or Letters of Name and refer to Buff Sub-Index sheet for page reference.

KEYS PRINTING CO., GREENVILLE, S. C.

2
(91)

FILE NUMBER DATE OF RECORD	GRANTORS FAMILY NAMES	GIVEN NAMES ABCDEFGHIJ	GIVEN NAMES KLMNO	GIVEN NAMES PQRSTUVWXYZ	GRANTEES	BOOK	PAGE	No. of Acres	BRIEF DESCRIPTION, LOCATION, ETC. (Not Warranted)
26638 Mar. 19, 1979	Smith	Buy Master Billy Lee	Frank P. Mc Masters	Lowan Jr. Masters	Dee. Dee. of Housing & Urban	1098	675		Sec. B Lot 130 B St. "Woodside Mills"
26827 Mar. 24, 1979	"		SA Eugene Smith Marianne Eugene et al		James D. Puckett, et al	1098	786	6.97	Acres Blacke Drive
"	"		Linda Jane Allen et al		" " " "	1098	786		
26919 Mar. 21, 1979	"			W. Dennis	Raymond Harry Smith	1098	948		Lot 7 Payne Dr. O'Neal Tp. Blk C "O.P. Mills" Hillside Tp.
27087 Mar. 22, 1979	"			Sandra Logan et al	Nathaniel Logan	1099	33		Lot 9 Mission St (formerly Church St)
27277 Mar. 23, 1979	"			Perry D. et al	Maurice C. Barkley	1099	140		Lot 75 Bidwell St. "Pine Brook"
"	"			Robin S.	" "	1099	140		
27318 Mar. 23, 1979	"			Johanny V.	J. Carroll Fleming	1099	153		Acres Lot Moore St. Chick Springs Tp.
27464 Mar. 26, 1979	"			William E. Std.	Telecable of Hillside, Inc.	1099	269		Right-of-Way
27966 Mar. 29, 1979	"			Eugene Bates, Jr.	Luina M. Eisemstadt	1099	474		Lot 4 Cleland St.
28274 Apr. 2, 1979	"			Alice L.	Western Carolina Regional Authority	1099	729		Right-of-way (247-5-6+7)
28507 Apr. 3, 1979	"			Frances E. Dennis E. Sinker 1906	3-31-82 #21913 First Fed. S. & L. Assoc.	1099	815		Real Prop. Assoc.
28846 Apr. 5, 1979	"			Buy Hugo F. Smith	R. Franklin Lawrence Electric Corp. et al	1099	983		Right-of-Way Easement
28846 Apr. 5, 1979	"			Lloyd A.	Lawrence Electric Corp. et al	1099	989		Right-of-Way Easement
28823 Apr. 5, 1979	"			et al Eltan James Merritt A., Jr. + Rosalee Andrew	Warren B. Rogers, et al	1099	912		Lot Lot 15 Briarcliff Dr. (Park Rd.)
28825 Apr. 5, 1979	"			Williams	Warren B. Rogers, et al	1099	932		Lot Lot 15 Briarcliff Dr. (Park Rd.)

DIRECT or GRANTOR Index to Deeds — Greenville County, S. C.

2

(JJ)

Open at Proper Tab according to First Letter or Letters of Name and refer to Buff Sub-Index sheet for page reference.

KEYS PRINTING CO., GREENVILLE, S. C.

FILE NUMBER DATE OF RECORD	GRANTORS FAMILY NAMES	GIVEN NAMES ABCDEFGHIJ	GIVEN NAMES JKLMNO	GIVEN NAMES PQRSTUVWXYZ	GRANTEES	BOOK	PAGE	No. of Acres	BRIEF DESCRIPTION, LOCATION, ETC. (Not Warranted)
28826 Apr. 5, 1979	Smith	Edward	Richard		Warren B. Rogers, et al	1099	933		Lot 15 Briarcliff Dr. (Park Rd)
28953 Apr. 6, 1979	Smith	Alfred S.	Christine	Ashmore	Ray W. Driehland, et al	1100	38		Lot 1 Augusta Rd.
29535 Apr. 11, 1979	Smith	Arthur	Levant		Joshua E. Ykrat, et al	1100	324	11.12	Acc. U. S. Hwy. 276
30322 Apr. 18, 1979	Smith		Kenneth L. et al		Fred A. Chapman, et al	1100	759	4.62	Acres Beasley Dr.
" "	"		Linda L. et al		" " "	1100	759		
30665 Apr. 20, 1979	Smith	etal Floyd W.			Jessie Thomas Bass	1100	955	1/4	Acres Hwy. 29 Also 26/160 Acres Horse Top.
" "	"	etal Devola Powell			" " "	1100	955		
30757 Apr. 23, 1979	Smith			Ronnie E.	Eva S. Mathis	1101	38		Lot: 2.00 Acres. Place "See. III"
31413 Apr. 27, 1979	Smith			William E.	James C. Heavner, et al	1101	361		Lot 95 Woodward Way "Deminger"
31424 Apr. 27, 1979	Smith			Pearl S.	Patricia A. Campbell	1101	394	3.24	Acres O'Neal Top Life Est. Reserved
31422 Apr. 27, 1979	Smith			Pearl S.	Sharon Blackburn	1101	397	2.89	Acres O'Neal Top
31493 Apr. 30, 1979	Smith		Marie		Duke Power Co.	1101	514		Right of way
31511 Apr. 30, 1979	Smith			Virginia M.	Cynthia C. Manning	1101	425		Int. 5.05 Acres.
31733 May 1, 1979	Smith			John J. & Lynn Stewart	Maude O. Bradshaw, Jr.	1101	557		Sec. 7 Lot 15 Dunbar Circle "Popocatepec"
31731 May 1, 1979	"	Charlotte B.			Pearl Benson, et al	1101	559		Lot 106 Coastal Terrace "Dakota"
31844 May 2, 1979	"	Francis D.			Milton W. Johnson, Jr.	1101	634		Lots 6 + 7 Old Sparrowhawk Rd

DIRECT or GRANTOR Index to Real Estate Deeds - Greenville County, S. C.

Open at Proper Tab according to First Letter or Letters of Name and refer to Bull Sub-Index sheet for page reference.

(K11)

STATE PRINTING CO., GREENVILLE, S. C.

FILE NUMBER DATE OF RECORD	GRANTORS FAMILY NAMES	GIVEN NAMES ABCDEFGH	GIVEN NAMES IJKLMNO	GIVEN NAMES PQRSTUVWXYZ	GRANTEES	BOOK	PAGE	No. OF ACRES	BRIEF DESCRIPTION, LOCATION, ETC. (NOT WARRANTED)
32170 May 4, 1979	Smith			Kenneth L.	Archie Power Co.	1101	864		Right of way Hatch "Chick" Dept. Tp.
32171 May 4, 1979	Smith			AKA W. Carlos Smith Williams Carlos	Cherelotte T. Smith	1101	785		Int. lots 39 + 40 Taylor Rd. Belmont Knolls Tp.
32317 May 7, 1979	"			Cameron E. + Joan	Samuel D. Glenn	1101	900		Lot 17 Nancy Drive (Hampton St Place" Sec. I
32480 May 8, 1979	"			Dec. Co. Inc.	Joseph C. Cordell, et al	1101	945		Lot 130 Rosebud Ln. "Dawson Place" Sec. II
32493 May 8, 1979	"			Std. William E.	Robert E. Antos, et al	1101	955		Lot 131 Rosebud Ln. "Dawson
32479 May 8, 1979	"			John R. + Sylvia G.	Ready River Dev. Corp	1101	975		Lot Hampton Ave. Acres"
32881 May 10, 1979	"			Kenneth L.	Peter J. Doulaveris, et al	1102	168		Lot 59 Longwood Dr. "Thornwood
33630 May 17, 1979	"			Lee Edward Don	Emily D. Simmon	1102	799		Contract of Purchase + Sale
33796 May 18, 1979	"			Marchant	Jerry D. Zooley, et al	1102	811	.62	Acres Hammett Bridge Rd. Knolls Tp.
34267 May 22, 1979	"			Madysen B.	James W. Henry	1103	63		Lot 1 Edwards St. "Elizabeth Hgts."
34266 May 22, 1979	"			Std. William E.	Dawson Rd. Land Co.	1103	72		Lot 7 "Alford" Sec. I
34337 May 23, 1979	"			Betty B.	C. Calvin Smith, Jr.	1103	111		Int. Lot Jug Factory Rd. Highland Tp.
34735 May 25, 1979	"			formerly Joe Sentelle Konduras Joe Sentelle	Joe Sentelle Smith	1103	327		Lot 5 Alford Court, Butler Tp.
34815 May 28, 1979	"			et al Dec. A. Co. Inc.	Lloyd H. Boyer	1103	423		Lot 3 "Bridgfield West" Sec. I Savings Tp.
34843 May 28, 1979	"			Elizabeth M. + W. Woodlaw	Nelson A. Johnson, et al	1103	448		Lot 2-A Ashland Ave. which
35115 May 30, 1979	"			Dec. Co. Inc., et al		1103	560		Restrictions - "Bridgfield West" Sec. I

DIRECT or GRANTOR Index to Real Estate Deeds -- Greenville County, S. C.

(KK)

Open at Proper Tab according to First Letter or Letters of Name and refer to Buff Sub-Index sheet for page reference.

KEYS PRINTING CO., GREENVILLE, S. C.

FILE NUMBER	GRANTORS FAMILY NAMES	GIVEN NAMES ABCDEFGH	GIVEN NAMES IJKLMNO	GIVEN NAMES PQRSTUWXYZ	GRANTEES	BOOK	PAGE	NO. OF ACRES	BRIEF DESCRIPTION, LOCATION, ETC. (NOT WARRANTED)
35252 May 30, 1979	Smith	Dee A. Co, Inc., et al			John D. Holly III, et al	1103	661		Lot 16 Brookfield West Sec I
35377 May 31, 1979	"		Lucy, et al			1103	720		Albion Mt Mills Sec III
35120 May 30, 1979	Smith	Franklin R. +	Sandra G.		James Lewis Duncan, Jr. et al	1103	598		Lot 91 Wallace St. Duncan
35298 May 31, 1979	Smith		Keith R.		Donna O. Smith	1103	707		Int. Lot 8 Wilson Rd. "Wolf Acres" Log Run Sec I
35426 June 1, 1979	Smith	Harry R. +	Jeffrey S. +	Peter D.	Lamar D. Summey, Jr. et al	1103	774		Lot 125 Newington Green "Honey"
35782 June 4, 1979	Smith	Calvin L. +	Judy A.	Ann S. Lankford	Southern Bank & Tr. Co.	1104	69		Real Prop. Agree.
35637 June 1, 1979	Smith	Alvin E.			George H. Lindsay	1103	905		Int. 22.2 Acs. Ligonville Rd.
35725 June 4, 1979	Smith		Vaughan Asahin J.		Anita V. Pearson	1103	979		Lots 14 & 15 Blount St.
35978 June 5, 1979	Smith			Rudolph	Earl Kathleen, et al	1104	137		Lot Chick Springs Tp.
36338 June 8, 1979	Smith		James K.	et al	Walter F. Key, et al	1104	438		Lot 20 Brookwood Dr. "Brookwood"
36886 June 13, 1979	Smith	Jesse Harold +	Daniel James		Holiday Place of North Myrtle Beach, Inc.	1104	664		Lot Lowndes Hill Rd. Sec. C
37017 June 13, 1979	Smith	Curtis R. +	Jrma E.		Mark B. Smith	1104	709		Lot 24 Pinnacles Dr. "Greenforest"
37177 June 14, 1979	Smith	Bobby Dee			Tom W. Davis, et al	1104	798	1.23	Acs. Smith Circle
37242 June 15, 1979	Smith			Std. et al Williams E.	Deminger Place Oxford Sec. I + II	1104	861		Restrictive Covenants + Name change to Deminger Place Oxford Sec. I + II
" "	"			et al Patricia E.	" " "	1104	861		See Deed Bk 1074-851
37323 June 15, 1979	"	Dee A. Co, Inc. et al Carline			David J. Holly, et al	1104	909		Lot 15 Brookfield West Sec I

DIRECT or GRANTOR Index to Deeds — Greenville County, S. C.

☞ Open at Proper Tab according to First Letter or Letters of Name and refer to Buff Sub-Index sheet for page reference.

KEYS PRINTING CO., GREENVILLE, S. C.

(22)

FILE NUMBER DATE OF RECORD	GRANTORS FAMILY NAMES	GIVEN NAMES ABCDEFGHIJ	GIVEN NAMES JKLMNO	GIVEN NAMES PQRSTUVWXYZ	GRANTEES	BOOK	PAGE	No. of Acres	BRIEF DESCRIPTION, LOCATION, ETC. (Not Warranted)
37379 June 18, 1979	Smith	Hellond			Julian R. Waters	1104	945		Clark Spgs. Tp. Lot 4 Westfield Ave. (Maude St.) Green
37410 June 18, 1979	Smith			William E. Std.	Ronald S. Jones, et al	1104	952		Lot 117 Denenger Place Sec. IV
37581 June 19, 1979	Smith	Cameron E. +	Joan		Samuel S. Glenn	Re-Record 1105	107		Shille Tp. For orig. see Deed Blk 1101 - pg. 900 Lot 17 Nancy Drive (Hampton St.)
37880 June 21, 1979	Smith			William S.	Betty B. Laster	1105	232		Lot 10 Reedy Acres
37859 June 21, 1979	Smith	at al Dec. A.			William H. Rice, et al	1105	229		Parcel Sec. IV
38021 June 22, 1979	Smith			William E. Std.	Myron L. Mack, et al	1105	290		Lot 134 Rosebud Ln Denenger Place Fair Hts. Blk. B. Shille Tp.
38105 June 22, 1979	Smith			Doris M.	Mary S. West, et al	1105	329		Lot 13 Brookdale Ave. + Denatur. St.
38325 June 26, 1979	Smith	Dec. Co. Inc. By Shille Co.		George E. Miller	Edwin K. Jurlington, et al	1105	469		Lot 102 Denenger Place Sec. IV
38390 June 26, 1979	Smith			John W. Jr.	C. G. Hamell	1105	484		Lot 39 Beaumont Drive
38364 June 26, 1979	Smith	Dec. A. Co. Inc.		et al	Bruce J. Larson, et al	1105	475		Lot 66 Brookfield West Sec. I
38626 June 27, 1979	Smith	Alda	+	William W.	Doris Smith	1105	538		Lot. 21.87 Acs. Dumbelin Twp Dumbelin Twp. Also 2.46 Acs.
38627 June 27, 1979	Smith			Doris A. William W.	Alda Smith	1105	568		Lot. 19.41 Acs. Flat Rock Rd. Dumbelin Twp. Also 11.83 Acs.
38625 June 27, 1979	Smith	Alda +	Doris A.		William W. Smith	1105	570		Lot. 10.04 Acs. Flat Rock Rd.
38897 June 29, 1979	Smith	at al Dec. Co. Inc.			Brookfield East Subd. Sec. I	1105	848		Restrictions D'Neal Twp.
38959 June 29, 1979	Smith	Dan Leon			Arving L. Uoch, et al	1105	761		Pt. 18.4 Acs. Mays Bridge Rd. Tp.
293 July 3, 1979	Smith	Estall D.			Billy M. Smith	1106	33	.30	Ac. also 2 acs. River Rd. Fairview

DIRECT or GRANTOR Index to Deeds — Greenville County, S. C.

(LL)

Open at Proper Tab according to First Letter or Letters of Name and refer to Buff Sub-Index sheet for page reference.

KEYS PRINTING CO., GREENVILLE, S. C.

FILE NUMBER DATE OF RECORD	GRANTORS FAMILY NAMES	GIVEN NAMES ABCDEFGHIJ	GIVEN NAMES JKLMNO	GIVEN NAMES PQRSTUVWXYZ	GRANTEES	BOOK	PAGE	No. of Acres	BRIEF DESCRIPTION, LOCATION, ETC. (Not Warranted)
336 July 3, 1979	Smith		Cooper Lou Ida		Alvin H. Backston, et al	1106	70	13.25	Acres. Lidams Mill Rd. Rustin Tp.
487 July 5, 1979	"	Bertha H.			Metropolitan Sewer Dist	1106	201		Right of way (P27-3-3)
450 July 5, 1979	"	Alvin E.			Milton M. Schockley, Jr.	1106	124		Lot 49 "Terrace Gardens" Place, Sec. IX
446 July 5, 1979	"			Std. William E.	Dir. Chas Lee, et al	1106	129		Lot 143 Bloomfield Ct. Dunninger "Rolling Green Hill Est. Co." Lot pt. lot 11 Rolling Green Circle "North Hill"
918 July 9, 1979	"	Clayton C.		Virginia B.	Riggie C. Smith, et al	1106	388		Pt. lots 140 and 141 Parkwood Dr.
1010 July 10, 1979	"	Rail L. et al			Ellson H. Threath, Jr.	1106	414		
1247 July 12, 1979	"	Dee C. et al			Leresa D. Harrell, et al	1106	542		Lot 133 "Dunninger Place" Sec. IX also water right
1463 July 13, 1979	"	Jord		Lincy B. et al	Larry Glenn Smith	1106	670	.67	Acres. North Rd. Cleveland Tp.
1562 July 13, 1979	"			Phillip E. et al	Jack E. Mc Cain, et al	1106	690		Lot 293 Aglewood Dr. "Poinsettia" Sec. IX S. Mill
" " 1797	"			Rebecca S.	" " " "	1106	690		
1797 July 17, 1979	"	Frank D.			Lucy Smith Davis	1106	837		Lot Hyde Circle Butler Tp. Tracts "Dunninger Place" Sec. IX
1796 July 17, 1979	"			Std. William E.	G. Wayne Humpherson et al	1106	838		Lot 167 "Windward Ways" Sec. IX "Batemwood"
1919 July 17, 1979	"	Dr. Alvin E.			Jackson R. Carpenter et al	1106	887		Tracts 19+20 Batemwood, Do.
1933 July 18, 1979	"				Metropolitan Sewer Dist. J	1107	21		Right of Way (P8-1-62)
1952 July 18, 1979	"			et al R. Franklin	Charles Hawkins, et al	1106	913		Lot 89 "Hillborough" Sec. IX
" " 8	"			et al Dyala D.	" " "	1106	913		

DIRECT or GRANTOR Index to Deeds — Greenville County, S. C.



Open at Proper Tab according to First Letter or Letters of Name and refer to Buff Sub-Index sheet for page reference.

KEYS PRINTING CO., GREENVILLE, S. C.

(MM)

FILE NUMBER DATE OF RECORD	GRANTORS FAMILY NAMES	GIVEN NAMES ABCDEFGHIJ	GIVEN NAMES JKLMNO	GIVEN NAMES PQRSTUVWXYZ	GRANTEES	BOOK	PAGE	No. of Acres	BRIEF DESCRIPTION, LOCATION, ETC. (Not Warranted)
2382 July 20, 1979	Smith	Donald A.	&	Shirley H.	David H. Hullett, et al	1107	152		Lot 63 "Wellington Green"
2374 July 20, 1979	"			et al Janette J.	W. R. Hensgar, et al	1107	143		"Buncombe Park" Lot. Lot 27 North Haven Dr. Havilla Sp.
2690 July 24, 1979	"			et al Heraldine M. dud bk. 1171 pg 860	Richard A. Kugler, Junior	1107	573		Lot 20 Herbert St. "Elizabeth Hgts"
2865 July 25, 1979	"			Ann P. et al 8-10-82 dud bk. 1171 pg 860	Donnie S. Inkersley RMC City of Mauldin, et al	1107	524		Lease Service Agreement
3143 July 27, 1979	"			et al Charles W. et al 8-10-82 Donnie S. Inkersley RMC	The Workers of the City of Greenville, S. C. Commissioners of Public	1107	524		
"	"			et al Dec. A. Co. Inc.	"	1107	959		All Water lines, mains, valves, etc. in, under, along Hilderbrook, Cobblestone, Lynchester Rd. & Cobblestone Ct.
4277 Aug 3, 1979	"			Ltd. Wm E.	Lester J. Hodge	1108	593		Lot 30 "Ferncreek"
4294 Aug 6, 1979	"	Now Betty Jo Compton		Robert L.	Earlyn Hudson Bregate	1108	611		Lot 7 Circle Dr. Chick Springs
4629 Aug 8, 1979	"	Betty Jo		Kenneth D.	Edna R. Smith	1108	906		8 miles Westwood - Sec VI Grant Sp Lot. Lot 743 Larchwood Drive Park
4646 Aug 8, 1979	"	Nelson, Jr. Hrovers		Judy Y.	Robert C. Hilson, et al	1108	914		Lot 33 Woodridge Cir. "Windon Dec. I
4746 Aug 8, 1979	"	Dec. A. Co. Inc.			The Trust Co. Inc.	1108	939		Lot. Lot 67 "Brookfield West"
4995 Aug 10, 1979	"	Dec. A. Co. Inc. et al			Donald A. Fogle, et al	1109	110		Lot 78 "Brookfield West" Dec. I
5035 Aug 10, 1979	"	Leon B.			Wrens Becker Brown	1109	138		Lot 9 "Smith Estate" La. Post Forest" Dec. III
5018 Aug 10, 1979	"	David B.		Mary E.	Robert S. White, Jr.	1109	141		Lot 30 Wood Creek Dr. "Edwards"
5014 Aug 13, 1979	"			Std. William E.	Thomas R. Hunt, et al	1109	203		Lot 142 "Pawinger Place" Dec. II

DIRECT or GRANTOR Index to Deeds — Greenville County, S. C.

Open at Proper Tab according to First Letter or Letters of Name and refer to Buff Sub-Index sheet for page reference.

KEYS PRINTING CO., GREENVILLE, S. C.

(111)

FILE NUMBER	GRANTORS FAMILY NAMES	GIVEN NAMES ABCDEFGHIJ	GIVEN NAMES KLMNOP	GIVEN NAMES QRSTUVWXYZ	GRANTEES	BOOK	PAGE	No. of Acres	BRIEF DESCRIPTION, LOCATION, ETC. (Not Warranted)
DATE OF RECORD									
7230 Aug. 30, 1979	Smith	Jamewell M.			Duke Power Co.	1110	520		Right of way Thru "Ske. II"
7620 Aug. 31, 1979	"	Doc, Carol			Rev. W. Jones, et al	1110	641		Lot 29 Western Place "Gaster's"
7901 Sept. 5, 1979	"	Hail E. ^{consort} James S. Lindsey		9-8-83 # 4450 81-34 81-1486	Green. Tech. S. & L. Assoc.	1110	868		Real Prop. Agreement
9143 Sept. 6, 1979	"	Robby Ann & Adessa			Greenville County	1110	946		Road Petition - Smith Arch.
"	"	Hayward & Lee Willis & Perry		et al	" "	1110	946		
"	"	Cleo & Lois, et al			" "	1110	946		
8358 Sept. 10, 1979	"				Theresa G. Williams Rothell Smith	1111	51		Dev. Co. Dist Lot 94 Decatur St. S. S. S. C.
8641 Sept. 11, 1979	"			May A.	Ruth Hooks	1111	177		Power of Attorney
8686 Sept. 12, 1979	"	Dan L. et al			Duke Power Co.	1111	284		Right of Way
"	"	(Cynthia)			" " "	1111	284		
"	"	Candy B.			" " "	1111	284		
8707 Sept. 12, 1979	"			Lucius L. et al	Lucius Lee Smith, Jr. et al	1111	249	2.0	Ac. Miller Rd.
"	"			et al	" " "	1111	249		
"	"			Margaret E.	" " "	1111	249		
8741 Sept. 12, 1979	"			Odella D. Pickens	Yancy E. Pickens, et al	1111	254		Lot 2 + pt. Lot 1 Gordon Street 30.000. See Deed Bk. 1035 pg. 244
8909 Sept. 13, 1979	"			Jimmy B. et al	Elm, Inc. et al	1111	471		Agree. for termination of lease
8910 Sept. 13, 1979	"			et al Jimmy B. Smith	et al	1111	474	0.777	Acres Anderson Rd. S.C. Hwy 81
9596 Sept. 19, 1979	"			Jimmie B. et al	Roger H. Henry, Jr. et al	1111	476		Wetcliffe, Inc. II Lot 6 Saluda Lake Rd. Add.
				Dallya	Lucius Carter Burrell, et al	1111	476		

DIRECT or GRANTOR Index to Deeds — Greenville County, S. C.

(WV)

Open at Proper Tab according to First Letter or Letters of Name and refer to Buff Sub-Index sheet for page reference.

KEYS PRINTING CO., GREENVILLE, S. C.

FILE NUMBER DATE OF RECORD	GRANTORS FAMILY NAMES	GIVEN NAMES ABCDEFGHIH	GIVEN NAMES IJKLMNO	GIVEN NAMES PQRSTUVWXYZ	GRANTEES	BOOK	PAGE	No. of Acres	BRIEF DESCRIPTION, LOCATION, ETC. (Not Warranted)
9839 Sept. 21, 1979	Smith	et al Allison D. III			a Lem. Pto. S-H + H Properties	1112	8	0.777	Ac. Anderson Rd. (D.G. Hwy. 81)
9833 Sept. 21, 1979	"	Dec. A. Co. Inc., et al			Jack A. Smith, et al	1112	14		Lot 65 "Brookfield West" Sec. I Area which opp. Sp. Also at Lot 3
9969 Sept. 24, 1979	"	Joe Keller + Patricia Formerly Schurig	E. Satinfield		Mitchell Bobe Rayburns et al	1112	83		Lot 2 Holly Circle "Finchbrook" Sec. VI "Highland Estd."
10018 Sept. 24, 1979	"	Frankie H.		Sherris S. Ltd.	R. Douglas Neal, Jr. et al	1112	115		Lot 7 1/2 Blk. M Willow Springs Dr.
10002 Sept. 24, 1979	"			William E.	Herbert S. Robinson, et al	1112	93		Lot 151 "Dwenger Place" Sec. X Mt. Sp.
10272 Sept. 25, 1979	"	Miles, et al Nancy			The Sanitation District Greater Greenville	1112	211		Lot 9.5 Ac. Inokuda River Paris
10247 Sept. 25, 1979	"	Dec. A. Company, Inc. et al			Michael L. Mangano et al	1112	201		Lot 84 Brookfield East Sec. I "The Highlands"
10566 Sept. 27, 1979	"			Ray F.	Deleable of Greenville	1112	478		Leases for Cond Apartments East "Sec. I"
10672 Sept. 28, 1979	"	Dec. A. Company, Inc. et al			Westminster Co.	1112	519		Lots 80, 139, 147 + 148 "Brookfield East" Sec. I
10673 Sept. 28, 1979	"	Dec. A. Company, Inc. et al			Westminster Co.	1112	520		Lots 149, 162, 166 + 169 "Brookfield"
10671 Sept. 28, 1979	"	Dec. A. Company, Inc. et al			Pioneer Properties	1112	521		10 Lots "Brookfield East" Sec. I
10878 Oct. 1, 1979	"	James Wilbur			S.C. State Highway Dept.	1112	764		Release
11071 Oct. 1, 1979	"	Jack R.			Betty G. Hendrix	1112	750	2	Ac. River Rd.
11070 Oct. 1, 1979	"	Jack R.			Caroline Swords	1112	751	1.14	Ac. River Rd. "Copeland Dale"
11170 Oct. 2, 1979	"	Horton + Minnie A.			John W. Jones	1112	845		Lot 10 (pt. Lot 10) Hardale tt
11399 Oct. 3, 1979	"	Catherine			Properties Hoffith, Pottit + White	1112	946		Lot N. Main St. Also int. strip

DIRECT or GRANTOR Index to Deeds — Greenville County, S. C.

Open at Proper Tab according to First Letter or Letters of Name and refer to Buff Sub-Index sheet for page reference.

KEYS PRINTING CO., GREENVILLE, S. C.

(00)

FILE NUMBER DATE OF RECORD	GRANTORS FAMILY NAMES	GIVEN NAMES ABCDEFGHIJ	GIVEN NAMES JKLMNO	GIVEN NAMES PQRSTUVWXYZ	GRANTEES	BOOK	PAGE	No. of Acres	BRIEF DESCRIPTION, LOCATION, ETC. (Not Warranted)
11987 Oct. 9, 1979	Smith	5-27-2004 Derald J.	CANCELLED Reg. H. H. REGISTER OF DEEDS	#47016 Lender	2d BK 299-509 2d. 2d. 2. & L. L. L.	1113	291		Real Prop. Agree. Estate. Dec. 13
12347 Oct. 12, 1979	"			Jackie A.	Calande T. Wilson, et al	1113	474		Lot 273 Wrentham Rd. "Hawman"
12422 Oct. 12, 1979	"	Donna M.	+	Steven D.	Hordon E. Mann, et al	1113	502		Lot 275 Lyphall Rd. "Woodfield"
12960 Oct. 17, 1979	"	et al Billy M.			S. Alfred Vaughan	1113	787		Lot 15 + et. Lot 16 Howard Circle Howard S/D "S'ville Austin Tp.
"	"	et al Bernice M.			" " "	1113	787		
13543 Oct. 23, 1979	"	Charmaine O. Griffin			Cynthia League Griffin	1114	49		Lot 1 Eunice R.
13888 Oct. 25, 1979	"	et al David C. J.			Norman Dean Sjika	1114	246		Lot 153 Montclair Rd. "Montclair", Sec. III
"	"	et al Betty C.			" " "	1114	246		
14094 Oct. 26, 1979	"			Phillip E.	Duke Power Co.	1114	379		Right-of-Way
14254 Oct. 26, 1979	"	Dee. Co. Inc.	et al		John J. Simms et al	1114	313		Lot 70 Broadfield West, Sec. I "Club View Bldg." Life Estate
14064 Oct. 26, 1979	"	Charles L. & Mary Elizabeth	Wren		Rob Hummel	1114	325		Lot 29, Bold Rock Dr.
14166 Oct. 26, 1979	"	S/A Helton V. Smith			Gordon Gartin	1114	364		Duncan Mills Village (See Bl. 453 pp. 486) et. Lot 109 (#18) Wrayley Street Place "Sec. II"
14190 Oct. 26, 1979	"			William E.	Pierre Robert Bernad	1114	360		Lot 147 Blomfield Ct. "Dunwoody"
14235 Oct. 29, 1979	"	Oliver E.			Alvin E. Smith	1114	502	90.7	Ac. O'Neal Tp.
14368 Oct. 29, 1979	"		Trustee Norman W. et al		Ray Durham et al	1114	485	95.0	Acres
14791 Oct. 31, 1979	"	Hazel Z.	Jerry et al		Mitromont Materials Corp.	1114	716		Assignment of Lease

DIRECT or GRANTOR Index to Deeds — Greenville County, S. C.

(00)

Open at Proper Tab according to First Letter or Letters of Name and refer to Buff Sub-Index sheet for page reference.

KEYS PRINTING CO., GREENVILLE, S. C.

FILE NUMBER DATE OF RECORD	GRANTORS FAMILY NAMES	GIVEN NAMES ABCDEFGHIJ	GIVEN NAMES JKLMNOPQ	GIVEN NAMES RSTUVWXYZ	GRANTEES	BOOK	PAGE	No. of Acres	BRIEF DESCRIPTION, LOCATION, ETC. (Not Warranted)
15414 Nov. 6, 1979	Smith	Dee A. et al			William L. Caraway	1115	46		Lot 61 Brentwood Cir "Lyndale"
15429 Nov. 6, 1979	"	Bobby Dee + Odessa + Perry et al			Greenville County	Re-Record 1115	98		Petition (Smith's) for orig. see Deed Bk. 1110-946
"	"	Haywood + Lee Willis et al			"	1115	98		
"	"	Calvin + Lois et al			"	1115	98		
"	"	et al Mayde			"	1115	98		
15673 Nov. 7, 1979	"	Archie J. + James D. et al			Frederick W. Ruckee et al	1115	159		Brandon Plant. Sec. II Lot 256 (#10 Pette St.) Albany Mills
15571 Nov. 7, 1979	"	Dee, Calvin et al			Daniel J. Millard, et al	1115	126		Lot 76 "Brookfield West" Sec. I
15716 Nov. 8, 1979	"	Dee A. Co. Inc.			The Vista Co., Inc.	1115	189		Lot 71 "Brookfield West" Sec. I
15728 Nov. 8, 1979	"	" " " "			Stephen A. Underwood et al	1115	192		Lot 74 "Brookfield West" Sec. I
15899 Nov. 9, 1979	"	Dee Co. Inc. et al			Mark A. Houser, et al	1115	309		Lot 79 "Brookfield East" Sec. I W. Georgia Hlts "D'ville"
15857 Nov. 9, 1979	"	Co. Inc. + Perry J. et al			John F. Kennedy, et al	1115	295		Lot 50 + Lot 49 Cabynore Dr.
16014 Nov. 9, 1979	"	Byrdie K. et al			Byrdie K. Smith	1115	329		Lot 1 Gen. Mallard + Dunbar St. "Clark Manor"
16038 Nov. 13, 1979	"	Alvin E.			Perry J. Smith et al	1115	405		Lot 20 Janet Ct. + Gerald Dr. See Bates Road
16546 Nov. 15, 1979	"	George E. et al			Greenville County	1115	746		Statement of Consent and Affidavit
16726 Nov. 16, 1979	"	George E.			Paul E. Goldsmith et al	1115	744	.52	acres Bates Rd "Brookfield West" Sec. I
16731 Nov. 16, 1979	"	Dee A. Co. Inc. et al			Commissioners of Public Works of City of Greenville	1115	777		Water Lines, etc.

DIRECT or GRANTOR Index to Deeds — Greenville County, S. C.

Open at Proper Tab according to First Letter or Letters of Name and refer to Buff Sub-Index sheet for page reference.

KEYS PRINTING CO., GREENVILLE, S. C.

(PP)

FILE NUMBER DATE OF RECORD	GRANTORS FAMILY NAMES	GIVEN NAMES ABCDEFGHIJ	GIVEN NAMES JKLMNO	GIVEN NAMES PQRSTUVWXYZ	GRANTEES	BOOK	PAGE	No. of Acres	BRIEF DESCRIPTION, LOCATION, ETC. (Not Warranted)
16730 Nov. 16, 1979	Smith	Dee A. Co. Inc.			works of City of Greenville The Commissioners of Public	1115	799		Brookfield East Sec. I water lines etc
16958 Nov. 19, 1979	"	Eva M.			Annie Belle M. De Paulo	1116	34	2.66	Jansieu Sp. Across County Rd + Babington Rd.
17197 Nov. 21, 1979	"			Jerry J. et al	metromont Materials Corp	1116	121		Tract 2 = 5 acres
17251 Nov. 21, 1979	"	Carolyn M.		M. McCallie	Bobby Lee Callie et al	1116	164		lot 95 Drapel Terrace
17379 Nov. 23, 1979	"			J. Verma + William	Ralph G. Brown DDS-PA	1116	233		3 lots Church St. Green Hantt Sp.
17331 Nov. 23, 1979	"	Brenda H. + Marion B.			Engene H. Lestrapp, et al	1116	224		lot 7 Danhart St. "Butter Ridge"
17615 Nov. 26, 1979	"	Frances S.			William H. McCauley, II	1116	340		pt. lot 7 Jansieu Ave. "Woodside Mills", Sec. C.
17489 Nov. 26, 1979	"	Cameron E.			Joan B. Smith	1116	309		mt. Lot 33 E. South St.
17497 Nov. 26, 1979	"	George H. +		Phil R.	William Hampton Smith	1116	367		mt. lot 5 Arnold Street Life Estate, Greenville Sp.
" "	"	Federick D. +		Edward William et al	" " "	1116	367		
" "	"	Cheryl D. +		W. H. et al	" " "	1116	367		
17539 Nov. 26, 1979	"	Dee A. Co. Inc.			The Vista Co. Inc.	1116	320		lot 4 "Brookfield West" Sec. I
17540 Nov. 26, 1979	"	" " " "			The Vista Co. Inc.	1116	319		lot 2 "Brookfield West"
17538 Nov. 26, 1979	"	" " " "			William E. Smith, Ltd.	1116	322		lot 136 Brookfield East Sec. I
17642 Nov. 27, 1979	"	Bonnie D. + John Charles			Audrey Whitaker Maguire et al	1116	412	3.912	Ac. Hart Gate Road
17741 Nov. 27, 1979	"	Charles D. +		Kay Virginia	Russell A. Reynolds et al	1116	446		lot 39 Old Town Way "Hobby House"

DIRECT or GRANTOR Index to Deeds — Greenville County, S. C.

(PP)

Open at Proper Tab according to First Letter or Letters of Name and refer to Buff Sub-Index sheet for page reference.

KEYS PRINTING CO., GREENVILLE, S. C.

FILE NUMBER DATE OF RECORD	GRANTORS FAMILY NAMES	GIVEN NAMES ABCDEFGHIJ	GIVEN NAMES JKLMNO	GIVEN NAMES PQRSTUVWXYZ	GRANTEES	BOOK	PAGE	No. of Acres	BRIEF DESCRIPTION, LOCATION, ETC. (Not Warranted)
17881 Nov. 28, 1979	Smith			W. Dennis	Raymond Gary Smith	1116	538		Lot 11 Payne Dr.
18073 Nov. 30, 1979	"	Dec. Co. Inc.			The Vista Co., Inc.	1116	624		Int. lot 69 "Brookfield West" Sec 5
18562 Dec. 4, 1979	Smythe		Mandeline H.		Harry C. Smythe, Jr.	1116	804		Power of Attorney Rowley Place
18563 Dec. 4, 1979	Smythe	By atty-in-fact	Harry C. Smythe, Jr.		Nicholas P. Mitchell, III	1116	806		Lot 13 Lavinia Ave. "Pt.
18609 Dec. 5, 1979	Smith	at al	Alexis		Clark Manor Subdivision	1116	932		Restrictive Covenants
18968 Dec. 7, 1979	Smith		at al	Leonard A.	Patsy D. Mills	1117	32		Lot
" "	"		at al	Margaret D.	" "	1117	32		
19014 Dec. 7, 1979	Smith	Charles H.		at al	Greenville County	1117	125		Road Chaperone - Unnamed Rd. "Carolina Court" Sec. 1
19484 Dec. 14, 1979	Smith	Edith B.		Terry Earl	Robert Lee Drake et al	1117	337		Lot 87 Manchester ave. Range
19683 Dec. 17, 1979	Smith	Eugene B.			Martha J. Burnett	1117	452		Lot 81 Range Trl. "Woodland"
19772 Dec. 17, 1979	Smith	Herald E.			Ruth Lacy Smith	1117	494		Lot 3 Delwyn Dr. "Limbo Lake"
19841 Dec. 18, 1979	Smith			at al	W. Lynn	1117	510		Pt. lots 7, 8 + 9 Fairview ave.
20133 Dec. 20, 1979	Smith	Donna S. Inksley	11-10-87	at al #	Patrick L. Hawkins et al	1117	695		Real Prop. Agree.
" "	"	Donna S. Inksley	11-10-87	at al #	Committee Books	1117	695		
" "	"	Donna S. Inksley	11-10-87	at al #	Wanda H.	1117	695		
20169 Dec. 20, 1979	Smith		Mary Jane P.		Harold J. Walter, Jr. et al	1117	712		Dr. Blk. 6 "Forest Hills" Pt. Unit 5 + Units 6, 7 + 8 Pine Forest
20936 Jan. 2, 1980	Smith		Louise J.		John E. Lawson, Jr.	1118	271	4.05	acres Jenkins Bridge Rd.
18609 Dec. 5, 1979	Smith			at al	Robert S.	1116	932		Restrictive

DIRECT or GRANTOR Index to Real Estate Deeds -- Greenville County, S. C.

Open at Proper Tab according to First Letter or Letters of Name and refer to Buff Sub-Index sheet for page reference.

1978 PRINTING CO., GREENVILLE, S. C.

FILE NUMBER DATE OF RECORD	GRANTORS FAMILY NAMES	GIVEN NAMES ABCDEFGH	GIVEN NAMES IJKLMNO	GIVEN NAMES PQRSTUVWXYZ	GRANTEES	BOOK	PAGE	No. OF ACRES	BRIEF DESCRIPTION, LOCATION, ETC. (NOT WARRANTED)
21173 Jan 7, 1980	Smith			Margaret H.	Marvin C. Smith	1118	435		Lot 1 Hudson Rd. Butler Sp.
21489 Jan 8, 1980	"			Haggins Ruthie	Jacqueline Haggins	1118	579		Power of Attorney Butler Sp.
21465 Jan 8, 1980	"			as executrices Ida C. et al	James D. Ward by Trustees	1118	566	4.27	Acc. Batesville Rd. + County Rd. Chick Spg. Sp.
21417 Jan 8, 1980	"	Earline H. et al			Green Church of God of the City of Greenville	1118	554		Lot 4 Trade St Green Brookfield West Pharett
21545 Jan 9, 1980	"	Dec. A. et al			The Comm. of Public Works	1118	620		Water Line, main, labor, etc. Sec. I
21756 Jan 11, 1980	"	Dec. Co. et al			Uista. Co. Inc.	1118	764		Int. Lot 1 + 5 "Brookfield West"
21891 Jan 14, 1980	"	Neloris M. + James E.			Telegraph Co.	1118	891		Right-of-Way Easement
21891 Jan 14, 1980	"	Neloris M. + James E.			Telegraph Co.	1118	895		Right-of-Way Easement
21855 Jan 14, 1980	"			Louille L.	Kenneth Durham et al	1118	827		Lot 15 Yonkers St. Also R/W Surreal
21967 Jan 15, 1980	"			Now Ola Mae Ola Mae	Jerome W. Jay, Jr.	1118	901		Lot 7 Furman Hall Rd. "Furman Sp.
22071 Jan 15, 1980	"	Dorothy Ann + Nannie		Robert W. Ltd.	Patricia P. Byars et al	1118	955	9.36	Acc. Smiths Hinds Rd. Butler
22140 Jan 16, 1980	"			William E.	Frederick Briene,	1119	2		Lot 157 Seaview Pl. Sec 10 "Newman Place"
22214 Jan 17, 1980	"	Dec. Co. Inc.			Paul Rattray et al	1119	161		Lot 157 Leonard Suran Sec. 5
22249 Jan 17, 1980	"	Charles E.			Thomas A. Rush, et al	1119	167		Lot 83 Kay Dr. "Belmont Heights" Sec. II
22311 Jan 18, 1980	"			Led D.	J. W. Smith, Sr. et al	1119	307	2.98	acres.
" "	"			Wanda H.	" " " "	1119	307		

DIRECT or GRANTOR Index to Real Estate Deeds -- Greenville County, S. C.

(22)

Open at Proper Tab according to First Letter or Letters of Name and refer to Buff Sub-Index sheet for page reference.

SETS PRINTING CO., GREENVILLE, S. C.

FILE NUMBER DATE OF RECORD	GRANTORS FAMILY NAMES	GIVEN NAMES ABCDEFGH	GIVEN NAMES IJKLMNO	GIVEN NAMES PQRSTUVWXYZ	GRANTEES	BOOK	PAGE	NO. OF ACRES	BRIEF DESCRIPTION, LOCATION, ETC. (NOT WARRANTED)
22344 Jan 14, 1980	Smith			^{et al.} William E.	James C. Diannico et al	1119	225		Lot 164 Devinger Place Sec 7
22555 Jan 21, 1980	Smith		P. L. (now sus a. altom)		John Ballenger, Jr.	1119	338		Lot 12 Hills
22836 Jan 24, 1980	Smith		Sue A.		Jennie D. Brooks et al	1119	495		Lot 110 Lewis Oaks Court "Coach
23037 Jan 25, 1980	Smith	Frank D.			S. D. Green	1119	560		Lot Mauldin Green
23503 Jan 31, 1980	Smith		Indiv. + Exec Thomas Jefferson	Indiv. + Exec Thomas William et al	David L. Reveal et al	1119	913		Lot Church St & W. Miller St
24053 Feb 7, 1980	Smith	Frank D.			S. D. Green	1120	225		Sp. Record Lot Mauldin For orig. see Deed
24497 Feb 12, 1980	Smith		Boling Nannie	Robert W.	Henry M. Smith, Jr. et al	1120	422	2.69	Acres Smith Hines Rd.
24557 Feb 13, 1980	Smith		Collins et al Louise Lipscomb		John Charles Smith	1120	491	25	Acres O'neal Tp
24653 Feb 14, 1980	Smith		Ozella		Matthew Jones, et al	1120	559		Tract Chick Springs Tp
24819 Feb 15, 1980	"		L. Clayton et al		The S.C. Nat'l Bank	1120	673		Real Property Agreement
"	"		Nancy H. et al		" " "	1120	673		
24719 Feb 15, 1980	"	Alec P. Inc.			James H. Stanford et al	1120	636		Place Sec 10 Bond for title - lot 156 Devinger
24716 Feb 15, 1980	"	Annaly Dailene Lamprecht Darlene & Kenneth			A. Donald Stroud et al	1120	594		Lot 574 "Wastwood" Sec. 11, Sville
24811 Feb 15, 1980	"		Keith H.		Harry Allen Sumner et al	1120	625		lot Oakland Dr.
25130 Feb 20, 1980	"			Ruby	Ruby Lee McKinney	1120	809		Lot 3 Prospect St.
25147 Feb 20, 1980	"		Jane D.		Hugh M. Smith et al	1120	813		lot lot State Hwy 20

DIRECT or GRANTOR Index to Deeds - Greenville County, S. C.

Open at Proper Tab according to First Letter or Letters of Name and refer to Buff Sub-Index sheet for page reference.

KEYS PRINTING CO.

(RR)

FILE NUMBER DATE OF RECORD	GRANTORS FAMILY NAMES	GIVEN NAMES ABCDEFGH	GIVEN NAMES IJKLMNO	GIVEN NAMES PQRSTUVWXYZ	GRANTEES	BOOK	PAGE	No. OF ACRES	BRIEF DESCRIPTION, LOCATION, ETC. (NOT WARRANTED)
25148 Feb. 20, 1980	Smith	Hugh M. + Mildred W.			Jane D. Smith	1120	804		Mt. lot State Hwy 20 Court
25393 Feb. 22, 1980	"		Odessa D.		J. W. Smith	1120	956		Mt. lot. 24 Queen's St. Kinge
25452 Feb. 22, 1980	"		Harry John +	Steve Robert et al	Mettie Melba A. Smith	1121	9		Mt. lot 7 Fairview Dr. Ft. Inn mills Ft. Inn.
25459 Feb. 22, 1980	"	Bessie A.			Bessie S. Smith et al	1120	993		Lot 3 (#1) Fifth St. Woodside
25467 Feb. 22, 1980	"	Bracknell + Henry Enterprises		a pts.	Palmetto Properties	1120	996	1.91	Convective Deed Gov Orig Deed Sec Bb 98.7, Pg. 475 Area Pate Dr. + Congaree Rd. St. or Pump House Rd. Ft. Inn Quit Claim Deed - Lat. P. Deed Piedmont Eats.
25510 Feb. 25, 1980	"	Annie Mae			Pernicia Tate	1121	26		Lot 101, 102 + 103 Churchill ave.
25772 Feb. 27, 1980	"		Loyall H.		Lollie B. Gibson et al	1121	156		Lot 7 Kayna Dr. O'Neal Sp. Also 13.5 Acs.
25771 Feb. 27, 1980	"			Guy Raymond	Carl A. Hamell, Jr. et al	1121	157		25 Acs. Speedway Dr. Ft. Stone
25906 Feb. 28, 1980	"	Bobby Dee		et al	Hayward Smith, et al	1121	239	25	Set 11 "Palmetto Downs"
26239 Mar. 3, 1980	"			Walter B. et al	Donald F. Richards	1121	467		Super Highway Homesite Claim Pt. Lot 15 Bob White Ln. Bob White Ln. Pt. Lot 15. Cox Dammond Rd. + Chick Spring Sp. Set 14 + Pt. Lot 15 Edwin Dr. Bldg. 6
26840 Mar. 10, 1980	"	Barbara B. +		H. Russell	Michael Glenn Wilkie	1121	869		Set. Lot 11 "Mayfair Eats." Chick Springs Sp. Lot Poinsett St. (Hill) Street
26839 Mar. 10, 1980	"	Barbara B. +		H. Russell	Michael Glenn Wilkie	1121	870		
27061 Mar. 11, 1980	"		J. Wallace		Bernice C. Star et al	1121	953		
27252 Mar. 13, 1980	"	Committee for Patty Mapine Clark			Dadie Rambo Jordan et al	1122	53		
27761 Mar. 18, 1980	"	Grace D.			Virginia S. Waters et al	1122	339		
	"	Charles Edward							

DIRECT or GRANTOR Index to Deeds - Greenville County, S. C.

(RR)

Open at Proper Tab according to First Letter or Letters of Name and refer to Buff Sub-Index sheet for page reference.

KEYS PRINTING CO.

FILE NUMBER DATE OF RECORD	GRANTORS FAMILY NAMES	GIVEN NAMES ABCDEFGH	GIVEN NAMES IJKLMNO	GIVEN NAMES PQRSTUVWXYZ	GRANTEES	BOOK	PAGE	NO. OF ACRES	BRIEF DESCRIPTION, LOCATION, ETC. (NOT WARRANTED)
27796 Mar. 19, 1980	Smith	Cancelled Donnie S. Lankley	7-6-81 # 452	Ltd. William E.	Deed BK 1151-278 Nesim B. Patel et al	1122	435		place" Sec. 10 Bond for Litter. Lot 163 "Deverger
27832 Mar. 19, 1980	"			Morris F.	Carl L. Smith et al	1122	378		Lot, Biding Springs Rd. "Brookwood" of Sec. F. Stone Eats."
27875 Mar. 19, 1980	"	Bersall F.			D. B. Attaway et al	1122	412		Lots 51 & 52 "Welshire St."
27871 Mar. 19, 1980	"			Nary Raymond	Charlton E. Miller et al	1122	423		Lot 11 Rayna Dr. "Washington Heights" Greenville Sp.
27964 Mar. 20, 1980	"			Royce L.	Robert Earl Smith	1122	575		Lot 10 Anderson St + Lafayette St.
28521 Mar. 26, 1980	"			etal John W. Jr.	Arthur R. Peterson	1122	826		lot 31 "Springbrook Terrace"
28864 Mar. 31, 1980	"	Dee A. et al			Woodfield Bank Co. a Gen. Pte.	1123	39	18.96	acres also: 1.50 acres
28897 Mar. 31, 1980	"			Ltd. William E.	James E. Bailey, III	1123	60		Lot 176 "Deverger Place" Sec. 9
28896 Mar. 31, 1980	"			Ltd. William E.	David R. Pierce et al	1123	61		Lot 181 "Deverger Place" Sec. 10
29175 Apr. 1, 1980	"	Don et al			Southern Bank & Trust	1123	200		Real Prop. Agues
" " "	"	Barbara et al			" " "	1123	200		
29466 Apr. 4, 1980	"	- Henry Mc. et al			Notes Receivable Mc. et al	1123	429		agreement, See Agreement 1939, pg 360
" " "	"	Ellison D. et al			" " " "	1123	429		
" " "	"	C. S. Farley et al			" " " "	1123	429		
29463 Apr. 4, 1980	"	Barbara D.			Ben: C- Mc.	1123	499		2 Tracts Riley Rd.
30245 Apr. 14, 1980	"	Dee, Co. Inc.			C. Frank Sharp et al	1123	859		Lot 150 "Deverger Pl." Sec. 10

DIRECT or GRANTOR Index to Deeds — Greenville County, S. C.

☞ Open at Proper Tab according to First Letter or Letters of Name and refer to Buff Sub-Index sheet for page reference.

KEYS PRINTING CO., GREENVILLE, S. C.

(55)

FILE NUMBER DATE OF RECORD	GRANTORS FAMILY NAMES	GIVEN NAMES ABCDEFGHIJ	GIVEN NAMES JKLMNO	GIVEN NAMES PQRSTUVWXYZ	GRANTEES	BOOK	PAGE	No. of Acres	BRIEF DESCRIPTION, LOCATION, ETC. (Not Warranted)
30434 Apr. 15, 1980	Smith				Jerry N. Herman E. Cox	1123	993		Agreement
30414 Apr. 15, 1980	"				Jerry N. et al William C. Hammond Jr.	1123	988		Assignment of Contract
30399 Apr. 15, 1980	"				Mary Etta Elizabeth Sarah Child	1123	921		Power of attorney
30654 Apr. 17, 1980	"				Rosa G. et al Annie L. Oliphant	1124	70	10 Acres = Tract 1	Jalley Bridge Rd.
30655 Apr. 17, 1980	"				Rosa G. et al Clarence to Green	1124	72	16.6 Acres = Tract 1	Allen Rd.
30653 Apr. 17, 1980	"				Rosa G. et al Harriett E. Johnson	1124	73	10.4 Acres = Tract 2	Jalley Bridge Rd.
30652 Apr. 17, 1980	"				Rosa G. et al Hattie E. Green	1124	74	18 Acres = Tract 5	Jalley Bridge Rd.
30650 Apr. 17, 1980	"				Rosa G. et al Laura Lyons	1124	78	13 Acres = Tract 3	Jalley Bridge Rd.
30651 Apr. 17, 1980	"				Rosa G. et al Essie D. Irby	1124	79	15 Acres = Tract 4	Jalley Bridge Rd.
30657 Apr. 17, 1980	"				Rosa G. et al Magnolia Nagrod	1124	235	17.5 Acres = Tract 3	Allen Rd.
30630 Apr. 17, 1980	"				Rosa G. et al Wilhelmina G. Duck	1124	53	18.8 Acres = Tract 6	Jalley Bly Rd.
31644 Apr. 28, 1980	"	Hal et al			Greenville Catterision assoc.	1124	741		Easement
31615 Apr. 28, 1980	"	Dee Co. Inc.			James H. Stanford et al	1124	724		Lot 156 Devergen Place No. 10
31596 Apr. 28, 1980	"		Leona Minnie	Samuel	Franklin A. Smith et al	1124	738		Lot 11 Van St. Chick. Sage. Jr.
31804 Apr. 29, 1980	"	Gertrude et al			Trustees Hubert E. Camp et al	1124	832		Trustees and Attorneys in fact Cove.
32059 May 1, 1980	"	Brenda K.			Robert K. Smith	1125	8		nd. lot Cor. Second St. & Woodside

DIRECT or GRANTOR Index to Deeds — Greenville County, S. C.

2
(55)

Open at Proper Tab according to First Letter or Letters of Name and refer to Buff Sub-Index sheet for page reference.

KEYS PRINTING CO., GREENVILLE, S. C.

FILE NUMBER DATE OF RECORD	GRANTORS FAMILY NAMES	GIVEN NAMES ABCDEFGHIJ	GIVEN NAMES JKLMNO	GIVEN NAMES PQRSTUVWXYZ	GRANTEES	BOOK	PAGE	No. of Acres	BRIEF DESCRIPTION, LOCATION, ETC. (Not Warranted)
32229 May 2, 1980	Smith		et al Maydee		Hayward Smith	1125	108	1.4	Ac. Smith Circle Property of Hayward Smith
"	"		et al Odessa		"	1125	108		
32276 May 5, 1980	"	B. B. et al	exec, Estate of		Phillip M. Garrett et al	1125	141		Pt. lots 18+19 E Washington St. also lot 8 = 1.2 acres, Much Creek Rd.
32486 May 7, 1980	"	By Master Joseph P. Mc	Lawson Jr.	Visal	Mattie Smith	1125	258		Lot 90 Knox St. Glendale Hgts
32681 May 8, 1980	"	Frances W.			Elizabeth W. Bailey	1125	351		Power of attorney attached Dr. Brookforest
32988 May 12, 1980	"	Dorothy V.			Cynthia Smith Harris	1125	665		Pt. lot 71 Cr. Fairmont ave. &
33087 May 13, 1980	"		Lillian King		Roger K. Nichols Municipal Corp	1125	746		Lot 6 County Rd.
33510 May 19, 1980	"	Earle			The City of Greenville	1126	28		Lot (#319) Sullivan St. St. Washington Hgts. Birley Jr.
33718 May 20, 1980	"			Robert Earl	Ladie M. S. Johnson	1126	127		Pt. lot 90 Anderson + Lafayette Terrace
33756 May 21, 1980	"		Ira B.		Wilma D. Smith	1126	162		Lot 15 Citadel St. "Hemmore"
34003 May 23, 1980	"		Jo Ann J.		Stephen G. Jennings et al	1126	286		Prop. Regime Unit D-4 ME Phoson Park Horiz
34086 May 26, 1980	"	Ernest H.		Pearl H.	David K. Smith	1126	337		Pt. Lot Edwards Rd. Chub App
34084 May 26, 1980	"	David K.			Susan B. Smith	1126	338		Pt. lot Edwards Rd. Chub App.
34110 May 26, 1980	"		Marvin L. & Sadie H.		Beaman Charles Smith et al	1126	343		Lot Devingers Rd. (Ridge Rd)
34185 May 27, 1980	"	Dee Co. Inc.	et al		Westminster Co. Inc.	1126	407		Lots 721 + 132 "Brookfield Estate" - J
34403 May 27, 1980	"		Lucille Loper		J. Lake Williams	1126	586		Power of attorney

DIRECT or GRANTOR Index to Deeds — Greenville County, S. C.

(TT)

Open at Proper Tab according to First Letter or Letters of Name and refer to Buff Sub-Index sheet for page reference.

KEYS PRINTING CO., GREENVILLE, S. C.

FILE NUMBER DATE OF RECORD	GRANTORS FAMILY NAMES	GIVEN NAMES ABCDEFGHIJ	GIVEN NAMES JKLMNO	GIVEN NAMES PQRSTUVWXYZ	GRANTEES	BOOK	PAGE	No. of Acres	BRIEF DESCRIPTION, LOCATION, ETC. (Not Warranted)
34393 May 29, 1980	Smith	Mrs. A/K/A	Juanita R. Smith	Grady D. Ogarty in fact of Lake Williams	John D. Hill III et al	1126	588		Dr. Highlands" Gville Sp. Lot 21 Lawrence Dr. + Ottaway Dr. "Lawrence"
34739 June 2, 1980	"	Charis Dalse			Charles Thomas Smith	1126	849		Gen. Power of attorney
34874 June 4, 1980	"		Linda S.		Cecilia Jean Smith	1126	982		Lot 120 West Dr. "Coleman Hgts." Hgte. Bates Sp.
34915 June 4, 1980	"	Surman, W.			Cecilia Jean Smith	1126	999		Lot 50 West Dr. "Coleman Sec. I
35234 June 9, 1980	"	Dee, Co. Inc.			Vista Co. Inc.	1127	162		Int. Lot 6 "Brookfield West"
35370 June 10, 1980	"		Judy A. + Jerry R.		Donna Redding et al	1127	212		Lot 20 Morris St.
35439 June 11, 1980	"				Ruth C. J. Leonard Smith et al	1127	319		Release of Interest in Real Estate Sec. 2
35483 June 11, 1980	"	Patricia R. Anelia +		Ray D.	Employee Transfer Corp.	1127	292		Lot 30 Selmer Dr. "Brentwood" Hd. Gville Sp.
35510 June 12, 1980	"	Edith Caroldean Smith			Jeddy L. Gunter et al	1127	322		Lot 1 Wilbanks St. + White Horse
35883 June 17, 1980	"	Dee Co. Inc. +		E. Ltd. et al William	Bayne M. Robbins	1127	560		Lot 55 Bishop St.
36178 June 19, 1980	"	C. J. Jr. + Marion			Thomas R. Thompson et al	1127	783		Lot 11 Cherry Lane, St. Fern
36349 June 23, 1980	"			William E. Ltd.	Robert J. Winters, et al	1127	887		Lot 218 Newinger Place sec. 11
36348 June 23, 1980	"	Dee, Co. Inc. et al			William E. Smith Ltd	1127	888		Lot 137 Brookfield East Sect
36368 June 23, 1980	"	Dorothy L. et al			Mark P. Lacy, et al	1127	891		Lot 13 Knollwood Hgte. Sect
177 July 1, 1980	"		Morris Ray		W. B. + L. Ventures, a Pte.	1128	478		Lot 10 "Wempsey Hgte"
177 July 2, 1980	"			William E. Ltd.	Brian A. Cooper et al	1128	571		Lot 219 Newinger Place Sec 11

DIRECT or GRANTOR Index to Deeds — Greenville County, S. C.

(TT)

Open at Proper Tab according to First Letter or Letters of Name and refer to Buff Sub-Index sheet for page reference.

KEYS PRINTING CO., GREENVILLE, S. C.

FILE NUMBER DATE OF RECORD	GRANTORS FAMILY NAMES	GIVEN NAMES ABCDEFGHIJ	GIVEN NAMES JKLMNO	GIVEN NAMES PQRSTUVWXYZ	GRANTEES	BOOK	PAGE	No. of Acres	BRIEF DESCRIPTION, LOCATION, ETC. (Not Warranted)
173 July 2, 1980	Smith	C. J., Jr. + Marian			Thomas R. Thompson et al	1128	573		Lot 11, Cherry Lane, 2nd 200 Meadows
235 July 2, 1980	"	Norma S	&	Thomas D.	Elmer D. Piper et al	1128	587		Lot 9 Mauldin Cr. Mauldin
379 July 3, 1980	"		John William		Arthur G. Watson et al	1128	687		Lot 5 "Holly Hill Estd."
636 July 9, 1980	"	See Company Inc.			The Vista Co. Inc. et al	1128	835		Sec. I Lot 73 Brookfield West
887 July 11, 1980	"		Marie Reaves		Bernard A. Heath, Jr.	1128	969		Pt. Lot 2 Perrin St. also R/W Charterfield Estd. Sec 3
1092 July 14, 1980	"		Martha M. + Ronald E.	Jr.	Sinbelt Properties, Inc.	1129	101		Lot 13 Charterhouse Ave.
1443 July 17, 1980	"	Dec. Co. Inc., et al			Westminster Company, Inc.	1129	381		Sec. I Lots 81 + 141 Brookfield East
2100 July 23, 1980	"			et al Robert S.	W. H. Afford, et al	1129	721		Trust Agree. Hills" also Per. Prop.
2161 July 24, 1980	"	now Martha M. Smith all	Louise D.		Kenneth L. Wood, et al	1129	768		Lots 1, 2, 3 + 4 Blk. B. East Dr. Colander
2244 July 25, 1980	"	Martha M.			James Edward Malone et al	1129	866		In acq. see Deed Bk: 1009 - Pg 447 Revolutions of Powers of attorney Property
2773 July 30, 1980	"		Lucille M.		Catherine M. Hunt	1130	55		Lot 16 American Bank + Trust Co.
2844 July 31, 1980	"			7-23-91 et al Suzanne S. Imbersley	37157 St. Bl. 125-1090 Sallie C. Trust Trd. S + L Assoc	1130	106		Real Property Agreement
"	"			7-23-90 et al Suzanne S. Imbersley	37157 St. Bl. 125-1090 Dr. Marshall	1130	106		
2938 July 31, 1980	"	Diane J.			Charles E. Smith	1130	148		Int. lot View Mont Dr. Paris Mt. Sp.
3066 Aug. 1, 1980	"	Alvin E., Jr.			Fred Schlinseit, et al	1130	287		Lots 12 + 13 "Bateswood"

DIRECT or GRANTOR Index to Deeds — Greenville County, S. C.

Open at Proper Tab according to First Letter or Letters of Name and refer to Buff Sub-Index sheet for page reference.

KEYS PRINTING CO., GREENVILLE, S. C.

FILE NUMBER DATE OF RECORD	GRANTORS FAMILY NAMES	GIVEN NAMES ABCDEFGHIJ	GIVEN NAMES JKLMNO	GIVEN NAMES PQRSTUVWXYZ	GRANTEES	BOOK	PAGE	No. of Acres	BRIEF DESCRIPTION, LOCATION, ETC. (Not Warranted)
3410 Aug 5, 1980	Smith		Exec. & Ind. et al Lesla F.		Development Corp. Graceland Cemetery	1130	498	16.52	Acres = pt. tract 2 Woodruff Rd. C.S.C. Hwy. 46) S.C. Hwy. 14 Butler Tg.
" "	"		Mildred A. et al		" "	1130	498		
3453 Aug 6, 1980	"	Dee Co., Inc.			Galen M. Custer, et al	1130	523		Lot 217 Derwenger Place Sec. 11
3827 Aug 8, 1980	"	Dee Co. Inc. et al			John R. Wheeler et al	1130	733		Lot 135 Brookfield East Sec. I Woodmere
4322 Aug 13, 1980	"	Alvin J. & Nancy G.			Jake M. Weatherly et al	1131	136		Lot 7 Brandywine Ct. Park
4406 Aug 14, 1980	"	Ellen S. &		Taylor C.	John C. Shelley, Jr. et al	1131	166		Lots 2 & 3 Jubane Ave. "College Bldg. C "Grove Park"
4674 Aug 15, 1980	"	Albert L.			M. Brooks Gallagher et al	1131	291		Lots 17 & 18 Brookway Dr. & Alley
4537 Aug 15, 1980	"			William E.	James H. Lockamy, Jr.	1131	232		Lot 136 Brookfield East Sec. 1 also Int. water line
4597 Aug 15, 1980	"		Larry Glenn		Gerald D. Vaughn	1131	321	0.67	acres Douthit Rd. Cleveland Tp. Sec. 1
4561 Aug 15, 1980	"	Dennis H. & Lorraine G.			David M. Baldwin et al	1131	245		Lot 6 Westminster Village
4831 Aug 18, 1980	"	Dee Co. Inc. et al			Jimmy D. Bunyard et al	1131	379		Lot 75 Brookfield West Sec. 1
5093 Aug 20, 1980	"			W. Lynn Co.	William H. McCauley	1131	571		Int. pt. Lot 9 Fairview Ave. for brig see Deed BK 724 Pg. 531
5259 Aug 21, 1980	"			S. S. Lumber	James Griggs	1131	660		Satisfaction of Bond for Title
5262 Aug 21, 1980	"		et al		J. Walter Tripp	1131	665		Contract for Deed Lot 5 "Rennie L. Cooper Prop." Austin Tp.
"	"	Beryl C.			" " "	1131	665		
"	"	Charlotte et al			" " "	1131	665		

over

DIRECT or GRANTOR Index to Deeds — Greenville County, S. C.

(VV)

Open at Proper Tab according to First Letter or Letters of Name and refer to Buff Sub-Index sheet for page reference.

KEYS PRINTING CO., GREENVILLE, S. C.

FILE NUMBER DATE OF RECORD	GRANTORS FAMILY NAMES	GIVEN NAMES ABCDEFGH	GIVEN NAMES IJKLMNO	GIVEN NAMES PQRSTUVWXYZ	GRANTEES	BOOK	PAGE	No. of Acres	BRIEF DESCRIPTION, LOCATION, ETC. (Not Warranted)
5254 Aug. 21, 1980	Smith			Lumpkin Co. S.S.	James N. Griggs	1131	695		Barbara ave. also strip Lot 241 Cr Elizabeth Dr. & Spartanburg & Greenville Counties
5489 Aug. 22, 1980	"	III Elison D. & Louise			Emore Farms, A. Menard	1131	779	129.26	acres less 24.75 acres & 17.49 acres
5580 Aug. 25, 1980	"	Beryl C. et al			Patricia S. Hershberger	1131	842		Lot 10 Azalea Ct. North Gardens Sec. 2
"	"	Charlotte H. et al			" " "	1131	842		
5681 Aug. 25, 1980	"			Jr. Walter H.	Cincinnati Milacron Inc.	1131	873	42.88	acs. ME Carter Road
5606 Aug. 25, 1980	"			Kent & Susan B.	Randolph E. Crew et al	1131	885		Lot 25 Diverger Place Sec. 7 Hills
6025 Aug. 27, 1980	"	Barney O. Jr. &		Rita W.	George Alexson, et al	1132	46		Pl. lot 141 Coach Heller Dr. Coach
6220 Aug. 28, 1980	"	Dec Co. Inc. et al			Westminster Co. Inc.	1132	161		Lot 72 Brookfield West Sec. I
6220 Aug. 28, 1980	"	Dec Co. Inc. et al			Westminster Co. Inc.	1132	162		Lot 168 Brookfield East, Sec. I
6220 Aug. 28, 1980	"	Dec Co. Inc. et al			Westminster Co. Inc.	1132	163		Lot 161 Brookfield East Sec. I
6220 Aug. 28, 1980	"	Dec Co. Inc. et al			Westminster Co. Inc.	1132	164		Lot 122 Brookfield East Sec. I
6220 Aug. 28, 1980	"	Dec Co. Inc. et al			Westminster Co. Inc.	1132	165		Lot 130 Brookfield East Sec. I
6220 Aug. 28, 1980	"	Dec Co. Inc. et al			Westminster Co. Inc.	1132	166		Lot 131 Brookfield East Sec. I
6220 Aug. 28, 1980	"	Dec Co. Inc. et al			Westminster Co. Inc.	1132	167		Lot 140 Brookfield East Sec. I
6220 Aug. 28, 1980	"	Dec Co. Inc. et al			Westminster Co. Inc.	1132	168		Lot 142 Brookfield East Sec. I

DIRECT or GRANTOR Index to Deeds — Greenville County, S. C.

Open at Proper Tab according to First Letter or Letters of Name and refer to Buff Sub-Index sheet for page reference.

KEYS PRINTING CO., GREENVILLE, S. C.

(VV)

FILE NUMBER DATE OF RECORD	GRANTORS FAMILY NAMES	GIVEN NAMES ABCDEFGHIJ	GIVEN NAMES JKLMNO	GIVEN NAMES PQRSTUVWXYZ	GRANTEES	BOOK	PAGE	No. of Acres	BRIEF DESCRIPTION, LOCATION, ETC. (Not Warranted)
6355 Aug 29, 1980	Smith	Barbara S.	Marshall Jr. Julian et al		Integon Life Insurance Corp	1132	275		Assignment of rents, profits, interest, etc.
" "	"		James David et al		" "	1132	275		
6465 Aug 29, 1980	"	Elton Jr.	Lula B.		Steven E. Thrailkille	1132	317		Pt. lot 21 Woodland Dr.
6988 Sept 4, 1980	"	Dec Co. Inc			The Vista Co. Inc.	1132	562		Int lot 21 Brookfield West Sec I
6987 Sept 4, 1980	"	Dec Co. Inc			The Vista Co. Inc.	1132	563		Int lot 7 Brookfield West Sec I
7141 Sept 5, 1980	"	now gone	H. Winterbatton June H.		Ophelia H. Miller, et al	1132	718		Wide Hampton Gardens Road for Little Lot. Flemings Rd McCall Mfg. Co.
7710 Sept 10, 1980	"	D. Harold			W. Young Daniel	1132	939		Lot 11 (# 29) Franklin St. (cur)
7816 Sept 10, 1980	"		Judy W. et al		Allie H. White	1132	961		Lot 48 Marion Rd Moraghan
7861 Sept 11, 1980	"	George W. Jr. et al			Wide Hampton Plaza Sub	1133	124		Lot Lee Rd.
8225 Sept 15, 1980	"	for Julie Austin Cyril L. Judge			Bobby Gene Austin	1133	468		DR-80-00144 2-5 Court Order - Civil Action # Senace"
8209 Sept 15, 1980	"			Wilma S. now Phyllis H. Plincoine et al	Jamuraa Miller, et al	1133	438		Lot 15 Citadel St. Kenmore Park
8896 Sept 19, 1980	"			Phyllis H.	Ray Boggs et al	1133	834		Lot 49 Woodridge Ln. Windsor Mills. Sec. 8
8895 Sept 19, 1980	"		Marion G.		Robert H. Davenport	1133	842		Lot 80 Hutchins St. Duncan
9035 Sept 22, 1980	"		Mary S.		William W. Smith	1133	917		Int lot B Circle St.
9034 Sept 22, 1980	"			Jennie C.	Randal A. Watson et al	1133	918		Int lot B Circle St
9036 Sept 22, 1980	"	8-2-02	See webborn Menton S.	(Billy) William W.	Randal A. Watson et al	1133	919		Int lot B Circle St.

DIRECT or GRANTOR Index to Deeds — Greenville County, S. C.

(VY)

Open at Proper Tab according to First Letter or Letters of Name and refer to Buff Sub-Index sheet for page reference.

KEYS PRINTING CO., GREENVILLE, S. C.

FILE NUMBER	GRANTORS FAMILY NAMES	GIVEN NAMES ABCDEFGH	GIVEN NAMES IJKLMNO	GIVEN NAMES PQRSTUVWXYZ	GRANTEES	BOOK	PAGE	No. of Acres	BRIEF DESCRIPTION, LOCATION, ETC. (Not Warranted)
DATE OF RECORD									
9054 Sept. 22, 1980	Smith	Alice Chaplin			Allen L. Johnson et al	1133	970		"H. Dixie Farms" Lot lots 40 & 41 Stevenson Lane
9514 Sept. 25, 1980	"			Ad. William E.	Barry N. Lipsy et al	1134	144		Lot 137 Brookfield East Sec. 1
9686 Sept. 26, 1980	"		et al	Jerry L.	C. Al Holder et al	1134	313		Lot 13
"	"		et al	Linda H.	" " " " "	1134	313		
9814 Sept. 29, 1980	"	Dee Co. Inc.			William H. Bright, Jr. et al	1134	377		Lot 122 Dewinger Place Sec. 4
9847 Sept. 29, 1980	"		James H.		Marian C. Smith	1134	406		Lot 20 Thornwood Acres 17 & 16 Cromwell Ave.
10000 Sept. 30, 1980	"	Cameron E. Joan B.			Mary L. Philipp	1134	486		P lot 17 & lots 18 & 19 also Pt. lot Butler Tp.
10085 Sept. 30, 1980	"	Carl Kayford			John C. Mills et al	1134	510		P lot 109 "H" St Pelham Village
10346 Oct 1, 1980	"		Coleman, et al		William F. Coleman et al	1134	677		Trust Agreement
"	Smith & Brooks, Jr.		Marjorie		" " "	1134	677		
10356 Oct. 1, 1980	"	III Allison D.			Louise Coker Smith	1134	661		Spartanburg Counties Lot 24.75 Ans. Rock Rd. Hillville &
10516 Oct. 2, 1980	"	Henry, Inc			C. S. Farley Smith	1134	747		Parcels A, B, & C Dukeland Dr.
10420 Oct. 2, 1980	"	Charles C.			Richard A. Hart	1134	724		Easement, Egress & Egress
10413 Oct. 2, 1980	"	Deloris Carolyn +	Mildred +	Joanne Peggy	Clarence Aiken, Jr.	1134	710		Lot Duan St. (Douglas St) Hillville Tp
10598 Oct. 3, 1980	"			William E.	Dick Power Co.	1134	916		Right of way
10685 Oct. 3, 1980	"			Randolph	Howard H. Clark, et al	1134	867		Strip, Grantor reserves easement

DIRECT or GRANTOR Index to Real Estate Deeds -- Greenville County, S. C.

Open at Proper Tab according to First Letter or Letters of Name and refer to Buff Sub-Index sheet for page reference.

(W)

1978 PRINTING CO., GREENVILLE, S. C.

FILE NUMBER DATE OF RECORD	GRANTORS FAMILY NAMES	GIVEN NAMES ABCDEFGH	GIVEN NAMES IJKLMNO	GIVEN NAMES PQRSTUVWXYZ	GRANTEES	BOOK	PAGE	NO. OF ACRES	BRIEF DESCRIPTION, LOCATION, ETC. (NOT WARRANTED)
10692 Oct. 3, 1980	Smith			W. L.	Robert Franklin Greene	1134	868	263/4	Cro. Mountain Creek, Dublin Tp Cleveland Tp.
10769 Oct. 6, 1980	"	Alvin E.			Nancy Lou Gilbert	1134	936		Lot 35 N. Forest Cr. Forest Hills Sec. 2
11010 Oct. 7, 1980	"			Vivance Kelly Vivance Dal	William E. Thompson et al	1135	14		Lot 153 Dearing St. Village of Mills Mill Orig. Deed Bk 1110 Pg. 57
11194 Oct. 9, 1980	"			Jed, et al	Pebble Creek Dev. Ph. II	1135	112		Amendments to Restriction - fee
11336 Oct. 10, 1980	"	Carlos S. + N/K/A June C. Winterbottom		Jora S.	Robert Strum	1135	211		Lot 32 Woodland Gardens
11420 Oct. 10, 1980	"			June C.	Ophelia H. Miller, et al Phen III	1135	252		Lot 11 Flamings Dr. Wade Hampton
12100 Oct. 17, 1980	"	Dec. Co. Inc. et al			Brookfield West	1135	603		Restriction Covenants
12066 Oct. 17, 1980	"			John D. et al	Greenville County	1135	763		Right of way
" "	"			Maurine	" "	1135	763		
12251 Oct. 17, 1980	"	Dec. A. et al			Brookfield West Phen III	1	367		Greenville County Dedication of Road & streets to
12097 Oct. 17, 1980	"	Dec. A. et al			Dec. Smith Co. Inc. et al	1135	599		Lot 2 Brookfield West Ph. III
12095 Oct. 17, 1980	"	Dec. A. et al			Dec. Smith Co. Inc. et al	1135	600		Lot 3 Brookfield West Ph. III
12089 Oct. 17, 1980	"	Dec. A. et al			Dec. Smith Co. Inc. et al	1135	601		Lot 1 Brookfield West Ph. III
12094 Oct. 17, 1980	"	Dec. A. et al			Dec. Smith Co. Inc. et al	1135	602		Lot 4 Brookfield West Ph. III
12069 Oct. 17, 1980	"	Dec. A. et al			R. H. Blackwelder et al	1135	594		West" Dec. I Pt. Lots 11 + 12" Brookfield
12453 Oct. 21, 1980	"	Dec. Co. Inc.			S. S. Investments, a Gen P/S	1135	907		Lot 29 Brookfield West Sec. 1

DIRECT or GRANTOR Index to Real Estate Deeds - Greenville County, S. C.

(WV)

Open at Proper Tab according to First Letter or Letters of Name and refer to Buff Sub-Index sheet for page reference.

LITTON PRINTING CO., GREENVILLE, S. C.

FILE NUMBER DATE OF RECORD	GRANTORS FAMILY NAMES	GIVEN NAMES ABCDEFGHIJ	GIVEN NAMES JKLMNO	GIVEN NAMES PQRSTUVWXYZ	GRANTEES	BOOK	PAGE	No. OF ACRES	BRIEF DESCRIPTION, LOCATION, ETC. (NOT WARRANTED)
12725 Oct. 23, 1980	Smith	David E.			Donna L. Smith	1135	993		Bellingham Sec. F. 5 th Blk Int. Pt. 152 Breakers Rd. also pt. lot 12 Lot 13 Brookfield West - S. T.
12817 Oct. 23, 1980	"	Don Co. Inc. et al			James H. Flood, et al	1136	26		Lot 13 Brookfield West - S. T.
13242 Oct. 28, 1980	"	Donnie S. Lankley remc	8-2-85 *	3918 Jt Bl. 090-1318	Community Bank	1136	341		Real Prop. Agre.
13227 Oct. 28, 1980	"	Cameron E.	Jean B.		Mary L. Philipp	1136	273		Lot 23 Ladson St.
13551 Oct. 30, 1980	"	Donnie S. Lankley remc	09-30-87	mt. 15631 & 16104-1622	Fidelity Federal Savings & Loan Assoc.	1136	465		Real Prop. Agre.
13848 Nov. 3, 1980	"	Cameron E. & Jean B.			Margerie F. Hill	1136	595		Lot 72 Baden St. East Over.
14099 Nov. 4, 1980	"	Charles E.			Cecil S. Brown et al	1136	710		Lot View montic Dr. Paris Mt. Tp. Myrtle Sec III
14168 Nov. 5, 1980	"	by Martin Frank P. McEwen			Sec. B Housing & Urban Dev.	1136	793		Lot 220 Pie Creek Dr. Belle
14292 Nov. 6, 1980	"	Donnie S. Lankley remc	9-20-85 *	9920 I.F. Bl. 91-7310	W. Lynn Southern Bank & Trust	1136	861		Real Prop. Agre. Creek Pt. 5 th Sec. II
14694 Nov. 11, 1980	"				& Steele Oldie Richard Carson, et al	1137	120		Lot 65 Pine View Terrace "Pbble Ave. (Church St.) St. 2 nd
14669 Nov. 11, 1980	"				Robert K. Darrell Morse, et al	1137	103		Lots 45-A & 46 C. 2 nd St. & Woodland
15104 Nov. 14, 1980	"	C. S. Farley			_____ et al	1137	360		Agreement
15397 Nov. 19, 1980	"		Lucia J.		Charles Everett Smith	1137	507	1.0	Acres Lampleton Rd.
15433 Nov. 19, 1980	"	Don Co. Inc. et al			William E. D. B. & L. Ventures, a Pts.	1137	559		Int. lot 58 Pendleton Rd. Bonewood
15653 Nov. 20, 1980	"	Henry Corp.			To Folke, Inc.	1137	685		Lease
15643 Nov. 20, 1980	"		Jean B.		Robert E. Urie	1137	631		Lot 22 Watins Ave. Pickwick Hpts.

DIRECT or GRANTOR Index to Deeds — Greenville County, S. C.

XX
(2)

Open at Proper Tab according to First Letter or Letters of Name and refer to Buff Sub-Index sheet for page reference.

KEYS PRINTING CO., GREENVILLE, S. C.

FILE NUMBER DATE OF RECORD	GRANTORS FAMILY NAMES	GIVEN NAMES ABCDEFGH	GIVEN NAMES IJKLMNO	GIVEN NAMES PQRSTUWXYZ	GRANTEES	BOOK	PAGE	No. of Acres	BRIEF DESCRIPTION, LOCATION, ETC. (Not Warranted)
18899 Dec. 30, 1980	Smith			now Violet Smith Meadows Violet	Betty J. Kelley	1139	771		Int. Pt. Lot 1 College St. Bull's Tp. also easement, Lot 2 Lawrence St. also right to alley.
" " "	"			"	" " "	1139	771		
18980 Dec. 30, 1980	"	Elijah			John W. Taylor et al	1139	748		Int lots 21 & 22 Endel St. Arnold Pl. Rd. "Woodstream Apts"
19092 Dec. 31, 1980	"	et al Vileen Rosemond			Westminster Co. Inc.	1139	850	12.38	Acres White Horse Rd. & Old Anderson
19048 Dec. 31, 1980	"			Jamieson L. Sr. et al	First Fed. S. I. L. Assoc.	1139	997		Design of Real Prop. Assoc. - to limited Guaranty Residential Guaranty Co. of N.C. Ind. Reg. see sub Bk. 1066 pp. 1
" "	"			Jimmie D. et al	" " "	1139	997		Downs Sec. II Lot 90 Hunters Trl. Palmetto
19267 Jan. 2, 1981	"			Laron J. Timothy F.	Roy A. Seaver et al	1140	61		Hqts. Chick Egg. Tp. Lot 22 Forestdale Dr. Forestdale
19285 Jan. 3, 1981	"			Lillian King	Joan Martin	1140	68		Forest Hqts. Sec. II Butler Tp. Int Lot 25 Sweetbrier Rd. Lake
19355 Jan. 2, 1981	"	H.M.			Willie Mae P. Smith	1140	75		
19296 Jan. 2, 1981	"			Marslin C.	T. Hunter West	1140	110		Lot 1 Hudson Rd. Butler Tp
19652 Jan. 7, 1981	"	et al Dee Co. Inc.			Dee Smith Co. Inc.	1140	330		Lot 28 Brookfield West Sec. I
19650 Jan. 7, 1981	"	et al Dee Co. Inc.			William E. Smith, Ltd.	1140	333		Lot 10 & 11 Brookfield West Sec. I
19829 Jan. 8, 1981	"			David Bldg. Inc.	R. Douglas Stone et al	1140	456	1.00	Acres Beech Rd. Grove Tp.
20150 Jan. 13, 1981	"			Cameron E. Joan B.	Joann M. Rackley	1140	629		Lot Lawton Ave.
20272 Jan. 14, 1981	"			Douglas Lee	Lesley J. Smith, et al	1140	765		Limited Power of Attorney sub Bk. 690 pp. 531 & Ch. 758 pp. 116
20651 Jan. 16, 1981	"			Cameron E. et al	Richard J. Watson, Jr.	1141	3		Release of Restriction - Jan. Reg. see

DIRECT or GRANTOR Index to Deeds — Greenville County, S. C.

Open at Proper Tab according to First Letter or Letters of Name and refer to Buff Sub-Index sheet for page reference.

KEYS PRINTING CO., GREENVILLE, S. C.

FILE NUMBER	GRANTORS	GIVEN NAMES	GIVEN NAMES	GIVEN NAMES	GRANTEES	BOOK	PAGE	No. of Acres	BRIEF DESCRIPTION, LOCATION, ETC. (Not Warranted)
DATE OF RECORD	FAMILY NAMES	ABCDEF GH	IJKLMNO	PQRSTUVWXYZ					
25435 Mar. 11, 1981	Smith		<i>et al</i> James E.		Patricia C. Hughes	1144	127	}	Lot 74 Dunbar 510
" "	"		<i>et al</i> Marla J.		" " "	1144	127		
25562 Mar. 12, 1981	"	<i>as trustee</i> Alvin E.			W. Harold Christian, Jr. <i>et al</i>	1144	228	2.15	Batewood Ct. Acres = Tr. 7 Cr. Batewood Dr. + Rd. Fairview Tp.
25747 Mar. 13, 1981	"		<i>as custodian</i> Morgan		Robert T. Roper, Jr. <i>et al</i>	1144	311		Int 50.59 acs. Andrews Rd. + M ^e Carter
25828 Mar. 16, 1981	"		Lillian M.		Ruth R. Fowler	1144	394		Lot 4 + 5 Chick Spgs Tp.
25938 Mar. 17, 1981	"	Cameron E. + Joan B.			Robert F. McCoy	1144	463		J.W. Pal Mfg. Co. Lot 213 South Am. Sec. T
26034 Mar. 18, 1981	"	Cameron E.			Joan B. Smith	1144	538		Int lot 20 Dykeson Ave + Perry
26502 Mar. 23, 1981	"				Robert W. Laurens Electric Coop. Inc.	1144	854		Right of Way Easement
26565 Mar. 23, 1981	"	Del Bruce	&	Wilma Lee	Ralph E. Smith	1144	890		930 - Pg. 233 Renunciation of Dower see Deed Bk
26501 Mar. 23, 1981	"	B. J. <i>et al</i>			Partners Four	1144	845		Partnership agreement
26784 Mar. 25, 1981	"		<i>pw.</i> J. Charles, Jr.		South Carolina Nat'l Bank	1145	36		Real Prop. Agree
26683 Mar. 25, 1981	"		<i>et al</i> Emmalen M.		<i>sewer authority</i> Western Carolina Regional	1144	945		Right of Way (546.1 - 1 - 21.4)
26914 Mar. 26, 1981	"		Mercene K. + Thomas M.		<i>sewer authority</i> Western Carolina Regional	1145	107		Right of Way (534.3 - 1 - 124)
27254 Mar. 30, 1981	"				<i>et al</i> + Steele Bldg. S. Graeme Hyslop,	1145	281		Lot 24 Pebble Creek Ph. II
27420 Mar. 31, 1981	"		Lloyd A.		Georgia S. Hudson, <i>et al</i>	1145	416		Power of Attorney
27422 Mar. 31, 1981		Douglas Lee	+ Michael F.		Graceland Cemetery Drs. Corp.	1145	370	16.52	Acres Hwy 14 Butler Tp.

DIRECT or GRANTOR Index to Deeds — Greenville County, S. C.

(22)

Open at Proper Tab according to First Letter or Letters of Name and refer to Buff Sub-Index sheet for page reference.

KEYS PRINTING CO., GREENVILLE, S. C.

FILE NUMBER DATE OF RECORD	GRANTORS FAMILY NAMES	GIVEN NAMES ABCDEFGHIJ	GIVEN NAMES JKLMNOPQ	GIVEN NAMES RSTUVWXYZ	GRANTEES	BOOK	PAGE	No. of Acres	BRIEF DESCRIPTION, LOCATION, ETC. (Not Warranted)
27424 Mar. 31, 1981	Smith	Douglas Lee	Leola F. ^{Ind. + as Exec.}	etal	Southside Baptist Church	1145	375	17.1	acres + 1.2 acres Woodruff Rd (Hwy 146) Butler Tp.
"	"	"	Mildred A. ^{etal}	"	" " "	1145	375		
"	"	"	Michael F. ^{etal}	"	" " "	1145	375		
27365 Mar. 31, 1981	"	Don N.			Mildred K. Smith	1145	386		Green Lot Church St. + North Miller St.
27390 Mar. 31, 1981	"		Leola F. ^{Ind. + as Exec.}	etal	Ashiton, Inc.	1145	394	29.13	acres Woodruff Rd. Butler Tp.
27389 Mar. 31, 1981	"	Douglas Lee	Leola F. ^{+ Ind. + as Exec.}	etal	Ashiton, Inc.	1145	396	12.15	acres Woodruff Rd. (S.C. Hwy 146) Butler Tp.
"	"	"	Mildred A. ^{etal}	"	" "	1145	396		
"	"	"	Michael F. ^{etal}	"	" "	1145	396		
27395 Mar. 31, 1981	"		Leola F. ^{Ind. + as Exec.}	etal	Southside Baptist Church	1145	399	21.24	Butler Tp. acres Woodruff Rd (Hwy 146)
27593 Apr. 1, 1981	"	Dee, Company Inc.		etal	Brookfield West, Ph. II ^{dedication book}	1	381		Greenville County Dedication of Brookfield Streets College Park Paris Int. Tp.
27597 Apr. 1, 1981	"			Ruth L.	James William Edwards	1145	517		Lot 38 on Colgate Ave. + Notre Dame Dr. "Brookfield West Sec. II"
27678 Apr. 2, 1981	"	Dee Co. Inc.		etal		1145	567		Restriction Covenants for
28127 Apr. 7, 1981	"			William E. ^{Ltd.}	John S. Long, et al	1145	813		Lot 10 Brookfield West Sec. I
28133 Apr. 7, 1981	"	Dee Co. Inc.		etal	Bob Maxwell Bldg. Inc.	1145	817		Lot 8 Brookfield West Sec. I
28136 Apr. 7, 1981	"	Formerly Sylvia M. Ward		Sylvia M.	Kenneth D. Smith	1145	844		Swille Austin Sp. Int. Lot 312 Westwood Sec IV
28245 Apr. 8, 1981	"	Dee Co. Inc.			William M. Hitchins ^{etal}	1145	868		Lot 17 Brookfield West Sec. I

DIRECT or GRANTOR Index to Deeds — Greenville County, S. C.

Open at Proper Tab according to First Letter or Letters of Name and refer to Buff Sub-Index sheet for page reference.

KEYS PRINTING CO., GREENVILLE, S. C.

(AAA)

FILE NUMBER DATE OF RECORD	GRANTORS FAMILY NAMES	GIVEN NAMES ABCDEFGHIJ	GIVEN NAMES JKLMNO	GIVEN NAMES PQRSTUVWXYZ	GRANTEES	BOOK	PAGE	No. of Acres	BRIEF DESCRIPTION, LOCATION, ETC. (Not Warranted)
28279 Apr. 8, 1981	Smith	Jennie B.			Van H. Smith	1145	894		Lot Hunts Bridge Rd.
28303 Apr. 9, 1981	"	Joan			Allen E. Vaughn et al Bund of Tr. Church	1145	923		"Jefferson Hgts." Lots 7 + 8 First Ave (Rebecca Ave)
28372 Apr. 9, 1981	"	Edgar			Fritz Tabernacle Baptist	1145	951		Lots 2-7, 13 + 14 Lindall Ave.
29369 Apr. 9, 1981	"	David K.		Susan B.	Linda C. Matthews	1145	952		Lot Chick Spgs. Tp.
28307 Apr. 9, 1981	"	By Master Frank P. Mcowan, Jr.			Dempsey Real Estate Co. Inc.	1145	916		St. + Appalossa Dr. "Mustang Village" Lot 99 Appalossa Dr. Also lot 100 Chick Springs Tp.
28435 Apr. 10, 1981	"	Clyde Lee			Hazel Wood Smith	1146	36		Lot 43 + Pt. 42 New Pitman Rd. Deed BK 1144 Pg. 394
28440 Apr. 10, 1981	"	Lillian M.			Ruth R. Fowler	1146	37		Re Record Lot 4 + 5 Chick Spgs. Tp. for orig see
28750 Apr. 14, 1981	"	Ida		424832 + 81.95-672	American Federal Savings	1146	230		Real Prop. Agree Spgs. Tp.
28763 Apr. 14, 1981	"	Ida		Michael	Susan B. Smith	1146	177		Int. lot 20 Forest Hills Chick
28855 Apr. 14, 1981	"	Trustee Alvin E.			Michael J. Hiroch	1146	219		Lot 3 Bateswood
28935 Apr. 15, 1981	"	Trustee Alvin E.			M. L. Runion	1146	313		Lot 4 Bateswood
28952 Apr. 15, 1981	"	Dee Company, Inc.			The Vista Co. Inc.	1146	323		Int lot 27 Brookfield West Sec. 7
29172 Apr. 17, 1981	"	Alexander, Jr.			Ernest Smith, Jr.	1146	534	30/100	acre oil Mill Tract 5/10 Grove Tp.
"	"	Ernest, Sr.			" " "	1146	534		
29725 Apr. 23, 1981	"	Lee, Jr.		A. Lucius + Patricia	Ethel Louise Smith	1146	818		Forest Est. " Lot 70 Brantford Lane, South
29724 Apr. 23, 1981	"			ann Patricia	Lucius Lee Smith Jr.	1146	821		Int. 2.0 Acre Miller Rd.

DIRECT or GRANTOR Index to Deeds — Greenville County, S. C.

(AAA)

Open at Proper Tab according to First Letter or Letters of Name and refer to Buff Sub-Index sheet for page reference.

KEYS PRINTING CO., GREENVILLE, S. C.

FILE NUMBER DATE OF RECORD	GRANTORS FAMILY NAMES	GIVEN NAMES ABCDEFGHIJ	GIVEN NAMES JKLMNO	GIVEN NAMES PQRSTUVWXYZ	GRANTEES	BOOK	PAGE	No. of Acres	BRIEF DESCRIPTION, LOCATION, ETC. (Not Warranted)
29828 Apr. 24 1981	Smith		Louise J.		S. Loyd Raines, et al	1146	873	4.69	Acres Jenkins Bldg. Rd.
36032 Apr. 27 1981	"	Cancelled Dorrie S. Linsley 1980C	9-13-85 #	9041 J. + Bk. 91-5206 Y Loan Assoc.	Sandra H. American Federal Savings	1147	18		Real Prop Agree Sec. I
36075 Apr. 27 1981	"		Marion H. Jr.		David L. Narramore	1146	968		Lot 47 Forest Lane "Meyers Park" Forest
36197 Apr. 29 1981	"	Alvin J.	Louise W.		Ellen R. Donovan	1147	102		Lot 21 Forestwood Dr. "Broadleaf"
36387 Apr. 30 1981	"			Thomas E.	Duke Power Company	1147	220		Right of Way Place Sec. 12
30658 May 1 1981	"	Dee Co. Inc.			William B. Byron	1147	323		Bond for Title Lot 241 Deverger
30665 May 1 1981	"		Nellie M.		Marie L. Fowler, et al	1147	302		Power of attorney for orig see Deed Bk 1074 pg. 807
30666 May 1 1981	"		Nellie M.		Marie L. Fowler, et al	1147	354		For Cancellation of Power of attorney
36632 May 1 1981	"			William E. ^{Std.}	P. Gavin Hogan, et al	1147	286		Lot 242 Deverger Place Sec. 12
36556 May 1 1981	"	FK/A	Katharine H. Hughes	Katharine Hughes	William H. Pelham	1147	255		Reg. unit 52 Jarvis Ridge Hwy Prop.
31725 May 13 1981	"	Edna H.	Jimmy N.		Berea Public Service Dist	1148	6		Right of Way
31855 May 14 1981	"	Dee, Co. Inc. et al			Brookfield East. Phant	1	392		
31841 May 14 1981	"	Dee, Co. Inc. et al			Brookfield East Sec. II	1146	85		In Brookfield East Sec. II Restrictions and Protective Covenants
31923 May 15 1981	"			Willie C. ^{etal}	Bank of Green	1143	194	}	Real Prop Agree.
" "	"			Prussilla B. ^{etal}	" " "	1143	194		
31955 May 15 1981	"		Louise J.		David G. Green, et al	1148	160	4.02	Acres Jenkins Bridge Rd.

DIRECT or GRANTOR Index to Deeds — Greenville County, S. C.

Open at Proper Tab according to First Letter or Letters of Name and refer to Buff Sub-Index sheet for page reference.

KEYS PRINTING CO., GREENVILLE, S. C.

(BBB)

FILE NUMBER DATE OF RECORD	GRANTORS FAMILY NAMES	GIVEN NAMES ABCDEFGHIJ	GIVEN NAMES JKLMNO	GIVEN NAMES PQRSTUVWXYZ	GRANTEES	BOOK	PAGE	No. of Acres	BRIEF DESCRIPTION, LOCATION, ETC. (Not Warranted)
32252 May 19, 1981	Smith		Rebecca H. Greenman	Rebecca H.	Annie S. Henson	1148	343		add. " Lot 151 Sycamore Ln. East Lynn
32521 May 22, 1981	"	Dorothy F. Juten			Phyllis Crosby Smallwood	1148	591	5	acres Dunklin Tp.
32735 May 26, 1981	"	Donna H. Michael D.			Ronald L. Lulliam, et al	1148	809	0.4	acre Hwy 11
32895 May 27, 1981	"		J. Charles		Joan S. Smith	1148	865		Int. 2.4 acres
32930 May 28, 1981	"		Michael R. Roy B. J. et al		J. & B Investment Co	1148	880		Lot 1 & pt. lot 2 U.S. Hwy. 26
"	"		Opal J. et al		" " "	1148	880		
33188 May 29, 1981	"			Phillip R. et al	Gregory Milton Fryer	1149	32		Lot 83 Yorktown Dr. Powderhorn Sec. 2
"	"			Rosellen R. et al	" " "	1149	32		
33608 June 3, 1981	"		Louise Coke		Rick A. Setzer, et al	1149	249		Counties 3 Parcels Greenville & Spartanburg
33609 June 3, 1981	"	Ellison D.			Rick A. Setzer, et al	1149	252		Counties 3 Tracts Greenville & Spartanburg
33646 June 3, 1981	"	David, Builders, Inc.			Carol Smith Nuckolls	1149	259		Lot
33809 June 4, 1981	"		James L. Jr. et al		Roger Henderson, et al	1149	419		Bond for Title Lot 114 Inaugura Park
"	"		Jimmie D. et al		" " " "	1149	419		
33922 June 2, 1981	"	Dorothy M.			M. Brooks Gallagher	1149	484		St. Park Hill " Lot 15 G. Conestee Ave & Elsie
34064 June 8, 1981	"	Dee Company, Inc.			William B. Byron, et al	1149	536		Place " Sec. 12 Lot 257 Royal Oak Court " Duvigne
34131 June 9, 1981	"	Alvin E. Jr.			Billy G. Watkins	1149	557		Lot 6 Bateswood

DIRECT or GRANTOR Index to Deeds — Greenville County, S. C.

(BBB)

Open at Proper Tab according to First Letter or Letters of Name and refer to Buff Sub-Index sheet for page reference.

KEYS PRINTING CO., GREENVILLE, S. C.

FILE NUMBER DATE OF RECORD	GRANTORS FAMILY NAMES	GIVEN NAMES ABCDEFGHIJ	GIVEN NAMES JKLMNO	GIVEN NAMES PQRSTUVWXYZ	GRANTEES	BOOK	PAGE	No. of Acres	BRIEF DESCRIPTION, LOCATION, ETC. (Not Warranted)
34171 June 9, 1981	Smith			Walter A.	Margaret G. Smith <i>of same place as Dr. et al In. of Walter et al</i>	1149	600		Int lot 34 A Cardinal Dr.
34244 June 10, 1981	"	Curtis R.	etal		Ronald L. Seyner, indiv	1149	729		Certificate of Authority
34310 June 10, 1981	"		Milton B.		Jeffery Bryson Smith Hon. Pte	1149	707	5.17	Acres = 11.3 Hwy 11
34416 June 11, 1981	"	Dee Co. Inc.	&	Wm. E., dtd.	The Smith Co. & A.C.	1149	771		Certificate of Authority
34419 June 11, 1981	"	Dee, Co. Inc.			The Smith Co's, A Pts.	1149	766		Sec. 9 Lots 189 & 190 Savenge Place
34417 June 11, 1981	"	Dee, Co. Inc. et al			The Smith Co's, A Pts.	1149	767		Sec. 9 Lots 19 & 20 Brookfield West
34880 June 17, 1981	"	Dee, Co. Inc. et al			Greg A. Whitney, et al	1150	97		Lot 59 Brookfield West Sec. II
34946 June 17, 1981	"		Michael G.		Anna M. Smith	1150	134		Sec. II Austin Tp. Int Lot 156 Anglenwood Dr Westwood
35119 June 18, 1981	"	N/K/A Karen n. Stewart			Mendal A. Smith	1150	246		Sec. III, Sville Austin Tp. Int. lot 218 Hillwood Cir Westwood
35323 June 22, 1981	"	Hattie Alma			Marshall Lester Smith <i>she as ex. & ju of Margaret Colison Dunning</i>	1150	359		St. "Glendale" Lot 32 Daring Lane & Bon Air
35482 June 23, 1981	"		Jefferson V. Jr.		Citizens & Southern Natl Bank Management, Inc.	1150	473		Lot 11, Main St. Erwin Sugar Creek, Sec. I Map 2
35675 June 24, 1981	"		Mercene K.	Thomas M. Ltd.	Merrill Lynch Relocation et al	1150	523		Re Records Pt. Lots 210 & 211 Stone Ridge Ct.
35769 June 25, 1981	"			William E. Ltd.	George Sin-Chor Lee et al III	1150	586		Sec. 9 for orig see Deed BK 1106 pg. 129 Lot 143 Bloomfield Ct. Daringer Ct.
35766 June 25, 1981	"			William E.	William Franklin Webb,	1150	562		Lot 11 Brookfield West Sec. I
35764 June 25, 1981	"			William H.	Sandra Jean Powell	1150	564		Lot Coleman Rd.

DIRECT or GRANTOR Index to Deeds — Greenville County, S. C.

Open at Proper Tab according to First Letter or Letters of Name and refer to Buff Sub-Index sheet for page reference.

KEYS PRINTING CO., GREENVILLE, S. C.

(2) (ccc)

FILE NUMBER DATE OF RECORD	GRANTORS FAMILY NAMES	GIVEN NAMES ABCDEFGHIJ	GIVEN NAMES KLMNO	GIVEN NAMES PQRSTUWXYZ	GRANTEES	BOOK	PAGE	No. of Acres	BRIEF DESCRIPTION, LOCATION, ETC. (Not Warranted)
35916 June 26, 1981	Smith	Hilton	& Minnie A.		Southern Bank & Ls Co	1150	717		Real Prop. Agre.
35815 June 26, 1981	"	Dee Co. Inc.	et al		Westminster Co. Inc.	1150	613		lot 49 Brookfield West Sec. II
35815 June 26, 1981	"	Dee Co. Inc.	et al		Westminster Co. Inc.	1150	614		lot 95 Brookfield East Sec. II
35907 June 26, 1981	"			Stirling W.	Patricia D. Smith	1150	693		1975 lot 43 A Longview Ter. Forest Westwood Sville
36156 June 29, 1981	"	Harold L.	& Sharon D.		Robert B. Larentine, Jr.	1150	787		lot 111 Sparrowwood St. Sec. II
36272 June 30, 1981	"	AKA Angela Elaine Bolt	Angela Elaine et al		Theresa M. Jennings	1150	858		lot 6 Green St.
20 July 1, 1981	"		Charles W.		Richard J. Hammond	1150	912		lot 41 Holly Tree Plantation
"	"		et al		" " " "	1150	912		
"	"		Ann P.		" " " "	1150	912		
341 July 2, 1981	"		Alexander Lillian		William J. Alexander III	1151	180		Power of Attorney Dwinger Place Sec. 10 700 Eng. see Deed Bk 1122
452 July 6, 1981	"			William E.	Abdulahim U. Patel,	1151	278		Page 435 Cancellation of Bond for Title Lot 163
366 July 6, 1981	"	Franklin F.	John Mark		Karen Ann Fisher	1151	193	1.478	Acres
484 July 6, 1981	"			Steele Bldrs	John T. Gervais, et al	1151	225		Ph. I lot 10 Fox Ridge at Pebble Creek
655 July 8, 1981	"	AKA Marion Harold Smith, Jr.	Marion H.		Sara W. Smith	1151	388		Power of Attorney
651 July 8, 1981	"	By atty in fact	Sara W. Smith		William R. Miller et al	1151	364		Pt. lot 15 Kings Ridge Dr. "Botany Woods" Sec. VII
"	"	+ atty in fact for Marion Harold Smith Jr.	et al		" " " "	1151	364		
754 July 9, 1981	"	Alvin E. Jr.			Robert W. Stephens	1151	431		Lot 10 Bateswood

DIRECT or GRANTOR Index to Deeds — Greenville County, S. C.

2
(ccc)

Open at Proper Tab according to First Letter or Letters of Name and refer to Buff Sub-Index sheet for page reference.

KEYS PRINTING CO., GREENVILLE, S. C.

FILE NUMBER DATE OF RECORD	GRANTORS FAMILY NAMES	GIVEN NAMES ABCDEFGHIJ	GIVEN NAMES JKLMNO	GIVEN NAMES PQRSTUVWXYZ	GRANTEES	BOOK	PAGE	No. of Acres	BRIEF DESCRIPTION, LOCATION, ETC. (Not Warranted)
824 July 9, 1981	Smith	Douglas Lee	Leola F.	etal	John M. Dillard	1151	438	} Limited Power of attorney	
" "	"		Mildred A.	etal	" "	1151	438		
" "	"		Michael F.	etal	" "	1151	438		
824 July 9, 1981	"	Douglas Lee	Leola F.	etal	John M. Dillard	1151	445	} Limited Power of attorney	
" "	"		Mildred A.	etal	" "	1151	445		
" "	"		Michael F.	etal	" "	1151	445		
879 July 10, 1981	"	Dee Co. Inc.			Theodore C. DiBlasi, ^{etal}	1151	490	} Lot 269 Devinger Pl. Sec. 12 acs	
890 July 10, 1981	"		Mary Thompson		Robert F. Moore	1151	499		Tract Anderson Br. Rd. = 693
913 July 10, 1981	"	Dee Co. Inc.			Maurice S. Holman, etal	1151	513	} Lot 11 Devinger Place Oxford Sec. 2	
1611 July 17, 1941	"	Cameron E. & Joan B.			Leray Sloan	1151	979		Lot 19 Washington Hgts. Sec. F
1637 July 17, 1981	"		Mildred K.		Thomas J. Gilmore	1151	985	St. Green Lot Church St. & North Miller	
1631 July 17, 1981	"	Alvin E. Jr.			John C. Rose, etal	1151	992	} Lot 5 Batewood	
1367 July 16, 1981	"			etal	Phillip R. Fryer	REm Book			
" "	"			etal	Rosellen R.	1547	103		
2100 July 24, 1981	"	Carl C. Ind. & adm.			Duke Power Co.	1152	370	} Right of Way Part Sec. 2	
2356 July 28, 1981	"	Anna Mae			Harry A. Young, et al	1152	479		Lot 24 Parliament Rd. Merrifield

DIRECT or GRANTOR Index to Real Estate Deeds -- Greenville County, S. C.

Open at Proper Tab according to First Letter or Letters of Name and refer to Buff Sub-Index sheet for page reference.

(800)

K&E PRINTING CO., GREENVILLE, S. C.

FILE NUMBER	GRANTORS FAMILY NAMES	GIVEN NAMES ABCDEFGH	GIVEN NAMES IJKLMNO	GIVEN NAMES PQRSTUWXYZ	GRANTEES	BOOK	PAGE	NO. OF ACRES	BRIEF DESCRIPTION, LOCATION, ETC. (NOT WARRANTED)
2883 July 31, 1981 2771	Smith				Gene y. et al Ben H. Davis, Jr.	1152	779		mt. 2 Tracts Fairview Jr.
July 31, 1981 3341	"				William D. Melvin Coker	1152	704	2	acres Benny Rd.
Aug. 5, 1981 "	"	George E. et al			Ralph M. Mellon et al	1153	59	}	Lot 58 Willealey Way "Huntington"
" "	"	Bretchen J. et al			" " urban Dev.	1153	59		
3278 Aug 5, 1981	"	Cymartin Frank R M ^e Rowan Jr. David E. et al			Sec. of Housing +	1153	46		
" "	"	Alma Yarnane By Martin Frank R M ^e Rowan Jr.			" " "	1153	46		
3522 Aug 7, 1981	"	Dee A.			John Lambrou	1153	258		11, 12 + 13 "Eastlynn" Bond for Little Lots 9 + 10 + Pt. Lots
3515 Aug. 7, 1981	"	Diane E. James R. Jr.			John N. Campbell, Jr. et al	1153	205		"Merfield Park" Lot 52 Hallsborough Dr.
3694 Aug. 10, 1981	"	Bonnie J.			Edna S. Clardy	1153	287		Lots 8 + 9 Kay's Acres
3765 Aug. 11, 1981	"	Alvin E. Trustee			Wallace E. Reid, et al	1153	350		Lot 2 "Bateswood"
3763 Aug. 11, 1981	"	Alvin E. as Trustee			Mary S. Herd Inc.	1153	360		Lot 16 "Bateswood"
4015 Aug. 13, 1981	"	Dee A.			Telcable of Greenville,	1153	490		lots 11, 12 + 13 Lindsay Ave. Lots 15-22 also lot 14 also Pt.
4059 Aug 13, 1981	"	Ellison D. Smith			Wayne Willis Hall	1153	502		Unit 58 Fruitwood Horiz Prop. Reg.
4343 Aug. 17, 1981	"	Helen C.			Robert E. Cunningham	1153	658	0.25	acres Shady Lane
4607 Aug. 20, 1981	"	Alda			Ralph D. Smith	1153	837		mt. 1.00 acre Dunklin Jr.
4669 Aug. 20, 1981	"	Alda			W. A. Cooper	1153	838		mt. 1.00 acre Dunklin Jr.

DIRECT or GRANTOR Index to Real Estate Deeds -- Greenville County, S. C.

(DD)

Open at Proper Tab according to First Letter or Letters of Name and refer to Buff Sub-Index sheet for page reference.

KING PRINTING CO., GREENVILLE, S. C.

FILE NUMBER DATE OF RECORD	GRANTORS FAMILY NAMES	GIVEN NAMES ABCDEFGHIJ	GIVEN NAMES JKLMNO	GIVEN NAMES PQRSTUVWXYZ	GRANTEES	BOOK	PAGE	NO. OF ACRES	BRIEF DESCRIPTION, LOCATION, ETC. (NOT WARRANTED)
4731 Aug. 21, 1981	Smith	Alvin E. et al		#114166 Sept 19, 1988	Cherokee Springs	1153	876		Restrictive Covenants
4923 Aug. 24, 1981	"	Furman L.			Lora M. Fox	1154	4		Lot 75 Bishop St.
4868 Aug. 24, 1981	"			W.R.	William R. Witherspoon, et al	1154	9		Lot 42 Brookfield West Sec. II
4867 Aug. 24, 1981	"	Dec Co. Inc. et al			William E. Smith, Ltd.	1154	10		Lot 42 Brookfield West Sec. II
5111 Aug. 26, 1981	"				Luttrell E. Phillips	1154	108		Old Pelzer Rd. Oak Lawn Sp. Cemetery (near Washington Baptist Church)
5257 Aug. 27, 1981	"	Dec Co. Inc.			G. Robert Mc Dowell, et al	1154	160		Lot 222 Devenge Pl. Sec. II
5438 Aug. 28, 1981	"			Septil E.	Barbara G. Haley	1154	287		Int. Pt. lot 14 "Oakland Hgts."
5470 Aug. 28, 1981	"	by master Frank P. McKowan, Jr.		Johnny	Dempsey Real Estate Co. Inc.	1154	271		Village Lot 78 Appalosa Dr. "Mustang"
6542 Sept. 10, 1981	"			Pearl S. et al	Jernyng K. Clement	1154	848		Lot 3meal Sp.
7356 Sept. 21, 1981	"			Mary Sprouse	Bertha S. White	1155	403		Lot Augusta Rd. & Tallulah Dr.
7406 Sept. 22, 1981	"			Mary S.	Bertha S. White	1155	539		General Power of Attorney
7566 Sept. 23, 1981	"	Dec Co. Inc.			William M. Bodnorchik et al	1155	645		Pt. lot 28 Brookfield West Sec. I
7629 Sept. 24, 1981	"			M. J. et al Tomnie	Charles W. Jones, III et al	1155	679		Lot 66 Inglesby St. Chick Spgs Sp.
" "	"			Patricia Lee et al	" " " "	1155	679		
7605 Sept. 24, 1981	"			J. Wallace	Evelyn C. Smith	1155	674		Lake Forest Lot 68 Fairfield Dr. Sec. I
7907 Sept. 28, 1981	"			William E. et al	Maxim A. Patel, et al	1155	871		Lot 163 Devenge Place Sec. 10

DIRECT or GRANTOR Index to Deeds — Greenville County, S. C.

2
(EEE)

Open at Proper Tab according to First Letter or Letters of
Name and refer to Buff Sub-Index sheet for page reference.

KEYS PRINTING CO., GREENVILLE, S. C.

FILE NUMBER DATE OF RECORD	GRANTORS FAMILY NAMES	GIVEN NAMES ABCDEFGH	GIVEN NAMES IJKLMNO	GIVEN NAMES PQRSTUVWXYZ	GRANTEES	BOOK	PAGE	No. of Acres	BRIEF DESCRIPTION, LOCATION, ETC. (Not Warranted)
1933 Sept. 28, 1981	Smith	NKA Naomi	L. Ashley	Naomi L.	Naomi L. Ashley, Jr.	1155	984	44	acres O'Neal Sq.
1995 Sept. 29, 1981	"		Marquerite L.		C.A. Smith II	1155	928		General Power of attorney
8081 Sept. 30, 1981	"	Dee Co. Inc. et al			B. William Dorsey et al	1155	974		Lot 60 Brookfield West Ph. II
8375 Oct. 2, 1981	"	+		Steele Bldrs	Beverly E. Zigahn	1156	161		Lot 19 Pebble Creek Sec. II Ph. III
8517 Oct. 5, 1981	"	Cynthia R.			Bobby Joseph Smith	1156	233		"Hogwood Acres" Sec. II Mt. lot 96 Leafwood Dr.
8671 Oct. 6, 1981	"	Alvin E. Jr.			James E. Mansfield, a S.C. Real Pts	1156	311		Lot 17 Bateswood
8778 Oct. 7, 1981	"	Dee A.		William E. et al	Devenger Property Associates	1156	369		Certificate of Authority
8859 Oct. 7, 1981	"	Judy + Steve			John G. Cheros a S.C. Real Pts.	1156	415		Power of attorney
8759 Oct. 7, 1981	"	Dee Co. Inc.			Devenger Property Assoc.	1156	368	34.920	Acres
8772 Oct. 7, 1981	"	C. Alvin, Jr.			Judy K. Smith	1156	391		Lot Jug Factory Rd. Highland Tp.
8857 Oct. 7, 1981	"	Judy + Steve			William E. Powers, et al	1156	416		Lot
8889 Oct. 8, 1981	"	Mattie J. Toy V.			Donald E. Baltz Prophecy at Sherr	1156	494		Chick Spg. Tp. Lot 58 Beggie Ave. Woodland Hgts.
19289 Oct. 13, 1981	"			Susan B.	Church of God of	1156	698		Spartanburg Counties Lot 20 Forest Hills D'ville -
9611 Oct. 16, 1981	"	Lawrence C.			Annie R. Smith	1156	874		Int Lot 1 Moorement Ave.
9718 Oct. 16, 1981	"	+		Steele Bldrs	H. Wayne Smith, Jr.	1156	936		Ph. I Lot 17 Fox Ridge Pebblecreek
9779 Oct. 19, 1981	"	Alvin E. et al			Steve Leon Pruitt	1156	985		Lenora School Dr. Highland Sq Lot 6 Co. State Hwy 101 & Camp Creek Rd.

DIRECT or GRANTOR Index to Deeds — Greenville County, S. C.

(EEE)

Open at Proper Tab according to First Letter or Letters of Name and refer to Buff Sub-Index sheet for page reference.

KEYS PRINTING CO., GREENVILLE, S. C.

()

FILE NUMBER DATE OF RECORD	GRANTORS FAMILY NAMES	GIVEN NAMES ABCDEFGH	GIVEN NAMES IJKLMNO	GIVEN NAMES PQRSTUWXYZ	GRANTEES	BOOK	PAGE	No. of Acres	BRIEF DESCRIPTION, LOCATION, ETC. (Not Warranted)
10362 Oct. 26, 1981	Smith	Frank H.			Sandra K. Hughey	1157	286		Lot 9 Chick Spg. Tp.
10699 Oct. 29, 1981	"	Carl et al			John James West, et al	1157	508		Lot 103 (#14) Hale St. (ans.) Duncan Mill Sec 3
" "	"	Eleanor Pearley et al FKA Gloria D. Bishop			" " " "	1157	508		park.
10805 Oct. 30, 1981	"	Gloria D.			Wanda Elaine Branham	1157	572		Lot 45 N. Haven Dr. Buncombe
11006 Nov. 2, 1981	"		Jean O.		Danco, Inc.	1157	681		Lot 19 Poinsettia Sec. I Blville
11299 Nov. 5, 1981	"	she	Marion L.		Eva J. Moody	1157	821	.44	Acres S.C Hwy 25 Bates Sp.
11578 Nov. 9, 1981	"	Co's a Pts.			R. Lawrence Sheedy, et al	1158	38		Lot 189 Dewenger Place Sec. 9
11639 Nov. 10, 1981	"	Dee Co. Inc. et al			John Richard Hook, et al	1158	101		Lot 48 Brookfield West Sec. II
11803 Nov. 12, 1981	"	Charles H. et al			Judy K. Smith	1158	197	3/4	Acres Jug Factory Road Highland Sp.
" "	"	Elizabeth P.			" " "	1158	197		
11836 Nov. 12, 1981	"	Hadley			Lakemont Colony, Inc.	1158	218		Inc. Tract 3 + 4 "Lakemont Colony Mill Sec. 3
11876 Nov. 13, 1981	"		J. Rodrick	et al	Walter E. Loving, et al	1158	244		Lot 95 ME Beth St. Victor Monaghan
12034 Nov. 13, 1981	"		Sara A. et al Sara J.		Kippy D. Miller, et al	1158	313		Lot 8 Ethelridge Ave.
12299 Nov. 18, 1981	"	David G.			Thelma S. Smith	1158	531		Power of Attorney
12289 Nov. 18, 1981	"			Patricia M.	James David Grant	1158	519		Tract A also: Personal Pty.

DIRECT or GRANTOR Index to Deeds — Greenville County, S. C.

()

Open at Proper Tab according to First Letter or Letters of Name and refer to Buff Sub-Index sheet for page reference.

(977)

KEYS PRINTING CO., GREENVILLE, S. C.

FILE NUMBER DATE OF RECORD	GRANTORS FAMILY NAMES	GIVEN NAMES ABCDEFGHIJ	GIVEN NAMES JKLMNO	GIVEN NAMES PQRSTUVWXYZ	GRANTEES	BOOK	PAGE	No. of Acres	BRIEF DESCRIPTION, LOCATION, ETC. (Not Warranted)
12322 Nov. 19, 1981	Smith				James H. et al	Francis L. Pickett	1158	551	Lot 94 Oakhill sec. IV
"	"				James P. et al	" "	1158	551	
12486 Nov. 20, 1981	"		Dorothy D.	M. Wallace		George W. Roberts, Jr. et al	1158	652	Dr. Sunrise Terrace Subd. Real Estate Agreement Lot 5 Sunrise
12394 Nov. 20, 1981	"				James D.	Frank W. Pruitt	1158	601	Houses - F. W. Poe Mfg. Co. Lot 197 (33) Sec. I Fifth Ave. Village
12394 Nov. 20, 1981	"				James D.	Frank W. Pruitt	1158	602	Sec. I F. W. Poe Mfg. Co. Lot 82 (39) Second Ave. Village House
12394 Nov. 20, 1981	"				James D.	Frank W. Pruitt	1158	603	F. W. Poe Mfg. Co. Lot 55 (36) Second Ave. Village House
12394 Nov. 20, 1981	"				James D.	Frank W. Pruitt	1158	604	Houses F. W. Poe Mfg. Co. Lot 86 (36) Sec. I Third Ave Village
12394 Nov. 20, 1981	"				James D.	Frank W. Pruitt	1158	605	Village House F. W. Poe Mfg. Co. Lot 13 (1506) Sec. I Buncombe Rd.
12394 Nov. 20, 1981	"			J. D.		Frank W. Pruitt	1158	606	Co. Village House Lot 17 (#3) Sec. I D "H F. W. Poe Mfg
12394 Nov. 20, 1981	"				James D.	Frank W. Pruitt	1158	607	Houses F. W. Poe Mfg. Co. Lot 145 (29) Sec. I Fourth Ave. Village
12394 Nov. 20, 1981	"				James D.	Frank W. Pruitt	1158	608	Houses F. W. Poe Mfg. Co. Lot 63 (18) Sec. I Second Ave. Village
12394 Nov. 20, 1981	"				James D.	Frank W. Pruitt	1158	609	Houses F. W. Poe Mfg. Co. Lot 91 (37) Sec. I Second Ave. Village
12394 Nov. 20, 1981	"				James D.	Frank W. Pruitt	1158	610	Houses F. W. Poe Mfg. Co. Lot 26 (24) Sec. I First Ave. Village
12447 Nov. 20, 1981	"		S/A Susann	A. Burnett	Smith	Mattie L. Burnett	1158	626	O'neal Tp. Lot Lots 1 + 2 Ansel School Rd.
12699 Nov. 24, 1981	"				W. Dennis	Mike Davis, et al	1158	739	Lot 14 Raynes Dr.
12923 Nov. 30, 1981	"		Alton R.			Douglas L. Bogan	1158	890	Lot Jones Ave. Chick. Spgs. Tp.

DIRECT or GRANTOR Index to Deeds — Greenville County, S. C.

FFF

Open at Proper Tab according to First Letter or Letters of Name and refer to Buff Sub-Index sheet for page reference.

KEYS PRINTING CO., GREENVILLE, S. C.

()

FILE NUMBER DATE OF RECORD	GRANTORS FAMILY NAMES	GIVEN NAMES ABCDEFGHIJ	GIVEN NAMES KLMNOP	GIVEN NAMES QRSTUVWXYZ	GRANTEES	BOOK	PAGE	No. of Acres	BRIEF DESCRIPTION, LOCATION, ETC. (Not Warranted)
13124 Dec. 1, 1981	Smith	(Formerly Louise Lipscomb Collins)	Louise C. et al		John C. Smith	1158	984		Pt. Tract 3
13029 Dec. 1, 1981	"			Ray E.	John C. Whitten	1158	919		Lot 1 Stratham St.
13055 Dec. 1, 1981	"	Hettie Sue			Robert L. Sironet, et al	1158	938		Reg. Unit 20 Bridgeway Horiz Prop
13168 Dec. 2, 1981	"	Olwin E. et al			Sanitation & Sewer Dist Marietta Water, Fire, A S.C. Corp.	1159	18		Int. 2 Inch Water Line
13266 Dec. 3, 1981	"	David			David Smith Bldg. Inc.	1159	65		Lot 9 Duncan Mills Village Sec. 6
13492 Dec. 7, 1981	"	Brenda J. et al			Ruby C. Irwin	1159	191		Mt. lot 3 Sen St.
13618 Dec. 8, 1981	"	Frank D. et al			Norris Black, et al	1159	242		Pt. lots 95, 99 & 100 Lowndes Ave. Dixie Hgts.
"	"	Gurline H. et al			" " " "	1159	242		
13649 Dec. 9, 1981	"			Velta J.	Harold B. Smith, Jr. et al	1159	288		Slater Mfg. Co. Lot 2, Sally Bridge Rd. Blk K
13648 Dec. 9, 1981	"			Velta J.	Harold B. Smith, Jr. et al	1159	291		Lot County Rd. Bates Tp. Blk C
13650 Dec. 9, 1981	"			Velta J.	Harold B. Smith, Jr. et al	1159	294		Lot 10 Whitney St. Slater & Sons
13750 Dec. 10, 1981	"	Cameron E. & Joan B.			Church of Jesus Morningstar Apostolic	1159	329		Lot Hyde St.
14269 Dec. 7, 1981	"	Bonnie B.			Kay L. Smith	1159	569		Lot 21 Cor Patterson & Lee Sts.
14361 Dec. 18, 1981	"	Brenda P. &		Romaine J.	Billy C. Hill, et al	1159	643		Lot 2 Angie Dr. Elizabeth Heights
14718 Dec. 23, 1981	"	Bonnie G. et al			Charles C. Anderson, et al	1159	950		Lot 37 Cornelia St. (Formerly Green St)
14862 Dec. 28, 1981	"		James A.		Cecil Don Pittman	1160	11	2.76	Acres Pink Hill Mill Rd.

DIRECT or GRANTOR Index to Deeds — Greenville County, S. C.

Open at Proper Tab according to First Letter or Letters of Name and refer to Buff Sub-Index sheet for page reference.

KEYS PRINTING CO., GREENVILLE, S. C.

(bhb)

FILE NUMBER DATE OF RECORD	GRANTORS FAMILY NAMES	GIVEN NAMES ABCDEFGH	GIVEN NAMES IJKLMNO	GIVEN NAMES PQRSTUVWXYZ	GRANTEES	BOOK	PAGE	No. of Acres	BRIEF DESCRIPTION, LOCATION, ETC. (Not Warranted)
14997 Dec 29, 1981	Smith	Randolph Belmer	Alton Mendal	et al	Lottie D. Smith	1160	118		Tract 2 Fairview Tp.
" "	"	Memo Donnie	+ James D.	et al	" " "	1160	118		
" "	"	Curran A	et al		" " "	1160	118		
15354 Jan 4, 1982	"	B.G. Smith and Associates, P.S. Dec 9, 1981 BC 1246 p 532			Lucas CAV Lucas Industries, Inc.	1160	447		Lease
15349 Jan 4, 1982	"	B.G. + Associates, a P.S. #16327 Quad Bk 1253 pg 75 12/12/81			First National Bank of S.C.	1160	460		Lease Assignment of Lessor's Interest in Chick Springs Tp.
15418 Jan 5, 1982	"		Myrtle		Lucille Christopher	1160	515		Lot 20 + Pt. lot 79 Springdale Ave, Greenville
15539 Jan 6, 1982	"	+		Steele Bldg	Donald R. Savage, et al	1160	670	0.646	R/W acres Henderson Road
15718 Jan 8, 1982	"		Joe Sentelle		M + S Chemicals, Inc.	1160	850		Lot 5 Alford Ct. Butler Tp.
15816 Jan 11, 1982	"	Virginia Frances	Arnold + William		James Leonard Smith	1160	921		20.284 acres = tract 5 Int. tract 4, 7.891 acres also:
15815 Jan 11, 1982	"		Leonard James	+ William	Frances Virginia Smith	1160	923		Int 5.053 acres, also: 11.461 acres
15814 Jan 11, 1982	"	Virginia Frances	Leonard James		William Arnold Smith,	1160	925		Int. 14.265 acres = tract 3
16501 Jan 22, 1982	"		Alvin E.	et al	Johnny Pace, et al	1161	336		Lot 9 Ebenezer Hgts.
16541 Jan 22, 1982	"		J. Lodwick,	et al	Martin D. Lawless, et al	1161	353		Pt. lot 72 Palmetto St (urban str)
16633 Jan 25, 1982	"		William E.		Geneva H. Clark	1161	406		Lot 52 Brentwood Cir "Lyndale"
16945 Jan 28, 1982	"	+		Steele Bldg	Robert M. Campbell,	1161	578		Lot 12 Mt. View Acres
17363 Oct 2, 1982	"		Emmalen M.	et al	Public Reappropriation S.C. Dept. of Highways +	1161	895		Release.

DIRECT or GRANTOR Index to Deeds — Greenville County, S. C.

(666)

Open at Proper Tab according to First Letter or Letters of Name and refer to Buff Sub-Index sheet for page reference.

KEYS PRINTING CO., GREENVILLE, S. C.

FILE NUMBER DATE OF RECORD	GRANTORS FAMILY NAMES	GIVEN NAMES ABCDEFGH	GIVEN NAMES IJKLMNO	GIVEN NAMES PQRSTUWXYZ	GRANTEES	BOOK	PAGE	No. of Acres	BRIEF DESCRIPTION, LOCATION, ETC. (Not Warranted)
17288 Feb. 2, 1982	Smith		Lizzie M.		^{et al} Ramsey D. Smith, Jr.	1161	881		Lot 211 Mills Mill # 1
17441 Feb. 3, 1982	"		Osage Regina H.	L. Hilstrap	Lena L. Hilstrap, Jr.	1161	954		"Highlands" Pt. Lots 10 & 11 E. Washington Ave. St.
17518 Feb. 4, 1982	"	Edith Bryant			Edward Leon Smith	1162	20		Int Lot 13 Mt. View Ave. & Townes
17572 Feb. 5, 1982	"	Cameron E.			Joan B. Smith	1162	80		Power of attorney "Valley"
17630 Feb. 5, 1982	"	Henry Leroy			^{As Gen. Pts.} Southern Investments,	1162	99		Lot 304 Prancer Ave. Pleasant
17814 Feb. 9, 1982	"		Marion E. & William H.		Joseph Pierce Mayer	1162	205		Int 1 Acre Bunchy Creek Rd also Int Lot 5 Hammett Tr. Rd
" "	"		Johnny V. & William D.		" " "	1162	205		
" "	"		James K. et al		" " "	1162	205		
17910 Feb. 10, 1982	"	Cancelled Dennis S. Lankford	7-14-87 # 2375		^{Asse.} American Fed. of L.	1162	294		Real Property Agreement
" "	"	Cancelled Dennis S. Lankford	7-14-87 # 2375		" " "	1162	294		
17892 Feb. 10, 1982	"		Linda A. et al		^{ment} Sec. of Housing & Urban Develop-	1162	252		Pt lot 274 Foxhall Rd. Woodfield Sec. B
" "	"		Lucille et al		" " " " " "	1162	252		
17991 Feb. 10, 1982	"	Harvey Virgil, Jr.			Darrell Tipton, et al	1162	284		Acres Bates Tp. Lot 17 Paris View Ave. Dunning "East Lyme"
18069 Feb. 11, 1982	"	Dee A.			John Lambrou	1162	355		Lots 9 & 10 & Pt lots 11, 12 & 13
18068 Feb. 11, 1982	"	Dee A.			Blue Cross and Blue Shield of S.C.	1162	356		Lot Lawrence Rd. Dunklin Tp.
18176 Feb. 12, 1982	"	By Master Frank P. M. Bowman Jr.		Nicholas J.	Heritage Fed. S. & L. Assoc.	1162	392	1	Acre Holliday Dam Rd.

DIRECT or GRANTOR Index to Deeds — Greenville County, S. C.

Open at Proper Tab according to First Letter or Letters of Name and refer to Buff Sub-Index sheet for page reference.

KEYS PRINTING CO., GREENVILLE, S. C.

(444)

FILE NUMBER DATE OF RECORD	GRANTORS FAMILY NAMES	GIVEN NAMES ABCDEFGHIJ	GIVEN NAMES JKLMNO	GIVEN NAMES PQRSTUVWXYZ	GRANTEES	BOOK	PAGE	No. of Acres	BRIEF DESCRIPTION, LOCATION, ETC. (Not Warranted)
18260 Feb. 15, 1982	Smith	Gordon Lee			Linda B. Smith	1162	434		Run Lot 111 Gray Fox Sq. Gray Fox
18446 Feb. 17, 1982	"				Vivian Hake Kitt H. Smith	1162	606		Power of attorney
18445 Feb. 17, 1982	"		Kitt H.		Vivian Hake Smith	1162	612		Power of attorney
18436 Feb. 17, 1982	"		Lisa Ann		Allen Crim	1162	562		Int. 2 acres Woodside Rd.
18454 Feb. 17, 1982	"			W. Dennis	Raymond G. Smith	1162	569		Strip B. D'neal Tp.
18523 Feb. 18, 1982	"	J. Suten Dorothy	Lloyd H.		Frederick Donald Crosby ^{et al}	1162	634	3.8	Sp., also easement acres Sweetwater Rd. Dublin Rd.) Glassy mt. Sp.
18584 Feb. 18, 1982	"	Rita			Ronnie D. Smith	1162	653		Int. 1.0 acres Will Rd (old Concord
18591 Feb. 18, 1982	"			W. Dennis	Tommy C. Coleson ^{et al}	1162	657		Lot 117 Brookfield East Bates Tp.
18819 Feb. 22, 1982	"		Linda A. Stamey		Furman W. Smith & Loan Assoc.	1162	753		Int. Lot 50 West Dr. "Coleman Hgts"
18840 Feb. 23, 1982	"	Edward L.			Carolina Federal Savings	1162	778		Real Prop Agreement
"	"	Edith B.			" " "	1162	778		
19015 Feb. 24, 1982	"		Lillie		Margaret P. Ballew	1162	884		Mustang Village Int. Lot 118 Lovell Dr. & Colt St.
19234 Feb. 26, 1982	"		Mary Thompson		James Brown	1162	991	2.38	Acres.
19296 Mar. 1, 1982	"		NMA Realty Patsy B.	See Duncan	Clyde E. Duncan	1163	49		Mt. Sp. Int. Lot 23 Long Forest Dr. Paris
19453 Mar. 2, 1982	"			W. Dennis	David C. Ash, et al	1163	149		Lot 223 Deringer Place Sec. II
19452 Mar. 2, 1982	the		a.s.c. Pts. Companies,		James C. Meek, et al	1163	159		Lot 19 Brookfield West Sec. I

DIRECT or GRANTOR Index to Deeds - Greenville County, S. C.

(HHA)

Open at Proper Tab according to First Letter or Letters of Name and refer to Buff Sub-Index sheet for page reference.

KEYS PRINTING CO., GREENVILLE, S. C.

FILE NUMBER DATE OF RECORD	GRANTORS FAMILY NAMES	GIVEN NAMES ABCDEFGHIJ	GIVEN NAMES JKLMNO	GIVEN NAMES PQRSTUVWXYZ	GRANTEES	BOOK	PAGE	No. of Acres	BRIEF DESCRIPTION, LOCATION, ETC. (Not Warranted)
19479 Mar. 2, 1982	Smith			Lee Edward ^{et al}	Jeanne G. Thomas ^{Lister Realty, a pto.}	1163	169		Langley Hgts. Lot 55 Hawthorne Lane Rd. & Creek Rd. (Piedmont Park Rd.)
19803 Mar. 4, 1982	"	C. S. Farley			Jerry Lister & Stone	1163	439		Lots 9 + 22 + pt. lot 10 Rutherford
19730 Mar. 4, 1982	"			Marian Gertrude G. et al	John H. Gilstrap, et al	1163	360	.80	Boiling Springs Rd.
19824 Mar. 5, 1982	"	Brooks, Inc.			L. Berry Woods, Jr. et al	1163	478	1.99	Acres Main Street Jerry Rd. Fairview Sp.
20104 Mar. 9, 1982	"			Louise P. et al	Kenneth L. Cassell	1163	633		Tracts 12, 13, & pt. 11, Neely
20343 Mar. 11, 1982	"			J. W.	Martha H. Smith	1163	738		General Durable Power of attorney
20344 Mar. 11, 1982	"			Martha H.	J. W. Smith	1163	744		General Durable Power of attorney Lake Forest Sec. #2
20347 Mar. 11, 1982	"			Robert W. et al	Mary Louise Smith	1163	761		Int. Lot 106 Hermitage Rd.
20801 Mar. 17, 1982	"			William J. et al	Betty Ann Smith	1164	13		Lot 17 Green St. also pt lot 18 San Souci
"	"			Robert R. et al	" " "	1164	13		
20944 Mar. 19, 1982	"			Robin Jean W. et al	Western Carolina Regional	1164	109		Right of Way (422-1-8.1)
20972 Mar. 19, 1982	"			Edward William	David R. Stone	1164	127		Pt lots 9 & 10
21054 Mar. 22, 1982	"	G. Harold			Mary C. Nugler Fire Department	1164	173	2.11	acres old & new SC Hwy 14
21263 Mar. 24, 1982	"			Milton B.	Dowensville Volunteer	1164	282	0.34	acre
21563 Mar. 29, 1982	"	Esther R. AKA Sandra B. South			Bank of Green	1164	569		Power of attorney Union Mill Village Sec +
21662 Mar. 29, 1982	"			Sandra B.	Rosa O. Burgess	1164	546		Int. Lot 35 (# 17) Smythe St.

DIRECT or GRANTOR Index to Deeds — Greenville County, S. C.

(33)

Open at Proper Tab according to First Letter or Letters of Name and refer to Buff Sub-Index sheet for page reference.

KEYS PRINTING CO., GREENVILLE, S. C.

FILE NUMBER DATE OF RECORD	GRANTORS FAMILY NAMES	GIVEN NAMES ABCDEFGH	GIVEN NAMES IJKLMNO	GIVEN NAMES PQRSTUVWXYZ	GRANTEES	BOOK	PAGE	No. of Acres	BRIEF DESCRIPTION, LOCATION, ETC. (Not Warranted)
21718 Mar. 30, 1982	Smith				Ruth E. Thompson	1164	608	0.34	Acres Cr. Dill Rd. & Jugaloo Rd
21926 Apr. 1, 1982	"				James S. Meek, Jr. et al	1164	778		In orig. see Deed Bk. 1163 Pg 159 Lot 19 Brookfield West Sec. 7
22001 Apr. 1, 1982	"			James S.	Thomas J. Duncan	1164	803		"Falling Annex" Lot 17 Cor. White Cr. & Caren Dr Estates
22647 Apr. 9, 1982	"			Addie L. Isaac L.	Ronald M. Rantz, et al	1165	181		Lot 22 Great Glen Rd. Del Norte
23065 Apr. 15, 1982	"			Frank E. &	Patricia G. Victoria Chappell	1165	405		Lot 34 Oxford Estate
23141 Apr. 16, 1982	"			Lewis Keith et al	Eloise H. Smith et al	1165	473		App. 10 2 nd Lot S Main St. Chick Rd
23294 Apr. 19, 1982	"			Emmalen M ^c Leod et al	George J. M ^c Leod, et al	1165	538		2 nd Tract Bethel Church Bridge Less Pt.
23295 Apr. 19, 1982	"			Emmalen M ^c Leod, et al	Cloud Mac, Inc.	1165	542	8.729	Acres Bethel Church Bridge Rd. Sale & Purchase of Real Estate Consolidated Contract & option you see Deed BK 1079 Page 592
23303 Apr. 20, 1982	"			Emmalen M. Jr. et al	Cloud Mac, Inc. et al	1165	555		Satisfaction of Contract for orig "Colonial Hills" Sec. 5
23610 Apr. 22, 1982	"			Alvin E.	James E. Mansfield, et al	1165	754		Lot 81 Fairford Circle
23633 Apr. 22, 1982	"			Howard C. et al	Judy J. Smith et al	1165	765		
23935 Apr. 27, 1982	"			C. Edgar et al	Pickens Savings & Loan et al	1166	21		Real Property Agreement
"	"			Francis et al	" " " "	1166	21		
24004 Apr. 28, 1982	"			G. Harold	Rufus C. Wilson, Jr.	1166	50		2 Tracts O'Neal Tp.
24800 May 6, 1982	"			Juliet Wood et al	Carlos J. Wood	1166	530	32.14	acres = tract C R/W M ^c Kinney Rd
24799 May 6, 1982	"			Juliet Wood	Thorgie M ^c Dade Wood	1166	538	21.52	acres = tract A Coopers Lake Rd

DIRECT or GRANTOR Index to Deeds — Greenville County, S. C.

III

Open at Proper Tab according to First Letter or Letters of Name and refer to Buff Sub-Index sheet for page reference.

KEYS PRINTING CO., GREENVILLE, S. C.

()

FILE NUMBER DATE OF RECORD	GRANTORS FAMILY NAMES	GIVEN NAMES ABCDEFGHIJ	GIVEN NAMES KLMNOPQ	GIVEN NAMES RSTUVWXYZ	GRANTEES	BOOK	PAGE	No. of Acres	BRIEF DESCRIPTION, LOCATION, ETC. (Not Warranted)
24921 May 7, 1982	Smith	A/K/A Margaret J. Langley	Margaret J.		Raymond C. Smith	1166	622	2.0	Ld. Highland Tp. Ac. Mt. Lebanon Baptist Church
25213 May 13, 1982	"			Builders, Inc. Steele	Marvin B. Crow et al	1166	763	1.263	in strip Ac. R/W Henderson Rd. Class Int.
25340 May 14, 1982	"	Grace V. J. Reaves	Kenneth Marie		Daryl W. Craft et al James Reaves Smith,	1166	852		TP. Lot 2 Sable Rock Rd. Cleveland
25473 May 17, 1982	"				R. C. Jones	1166	966		Int. tract 2 = 5.76 ac. Keith D.
25141 May 18, 1982	"	C. S. Farley			Greenville County	1167	61	1.03	acres Old Mill Rd. Mauldin Springs Cleveland Tp.
25867 May 21, 1982	"	Alvin E.			St. William E. Paul B. Gion, et al	1167	228		Road - Deer Stalk Road Cherokee
25915 May 21, 1982	"				S & S Investments, a Pts.	1167	263		Lot 28 Canbrake I
25943 May 21, 1982	"	Dee Co. Inc.			J. B. Murphree et al	1167	271		Lot 50 Brookfield West Sec. 11
26151 May 25, 1982	"	Charles P. J. Louis P.			Barry W. Benson, Sr.	1167	393		Lease
26269 May 25, 1982	"			Steele, Inc.	James E. Smith	1167	482		Lot 8
26247 May 25, 1982	"	Brenda W.			Willie Mae H. Smith	1167	490		Lot 13 Patti Dr. Staunton Hgts
26561 May 27, 1982	"	Gloria Jane			William H. McCauley, II	1167	609		Byer. Chick Sps. 2p. Lot Burgin St. & Brookman St. Victory Ave.
26796 Jun 1, 1982	"			W. Lunn R. Harrell Sylvia R.	Mary E. Robertson et al	1167	836		Int. Pt. Lot 9 Fairview Ave. &
26765 June 1, 1982	"	NKA Sylvia			Ronald E. Phillips	1167	813		Int. Lots 7 & 8 "Pleasant Hgts"
26855 June 2, 1982	"	Orvil E. Irene J.			S & S Investments, a Pts.	1167	879	3.7	ac. Jones Mill Road
26950 June 2, 1982	"	Old Sam Enterprises				1167	914	0.017	ac. Laurens Rd.

DIRECT or GRANTOR Index to Deeds — Greenville County, S. C.

Open at Proper Tab according to First Letter or Letters of Name and refer to Buff Sub-Index sheet for page reference.

KEYS PRINTING CO., GREENVILLE, S. C.

(999)

FILE NUMBER DATE OF RECORD	GRANTORS FAMILY NAMES	GIVEN NAMES ABCDEFGHIJ	GIVEN NAMES JKLMNO	GIVEN NAMES PQRSTUVWXYZ	GRANTEES	BOOK	PAGE	No. of Acres	BRIEF DESCRIPTION, LOCATION, ETC. (Not Warranted)
26952 June 2, 1982	Smith	d/b/a Sam Enterprises, et al Dee A. Indiv. &			John G. Cheros, et al	1167	915		Egress also Parking Easement Lot Also; Easement Ingress & Stone Lake Hqts. Sec. I
27103 June 3, 1982	"		Joseph Lawton		Jack S. Jordan	1168	27		Lot 37 & Pt. 36 Lakecrest Dr. Stone Lake Hqts Sec. I
27102 June 3, 1982	"		Indiv. & as Exel. Charles A. II		Jack S. Jordan	1168	24		Stone Lake Hqts Sec. I Lot 37 & Pt. 36 Lakecrest Dr.
27104 June 3, 1982	"		Hugh P. J.		Jack S. Jordan	1168	30		Stone Lake Hqts. Sec. I Lot 37 & Pt. 36 Lakecrest Dr.
27131 June 4, 1982	"		W/Willena S. Miller et al Ann S. & Laurie J.		William Chandler	1168	57		Lot 122 Brookside Circle, University Park
"	"		Ann Guthrie et al		" " " "	1168	57		
27257 June 4, 1982	"		Albert L.		Marlene C. Smith	1168	110		Chick App. Tp. Int lot 38 Grove St. "Pleasant Hqts"
27270 June 7, 1982	"		Arthur Clayton		George Franklin Hitt et al	1168	170		part Lots 63 & 64 Heatherly Dr.
27446 June 7, 1982	"		Louise J. By master Frank P. McGeowan, Jr.		W. P. Fowler	1168	240	1.17	Ac. Jenkins Bridge Rd. Springer Tp.
27555 June 9, 1982	"		Lois Chaldean Brown		Eva Shore	1168	362		Lot Walker-Phillips Rd. Chick
27809 June 11, 1982	"			A. Wayman	Nannie Elizabeth Hayward	1168	512		sewer Easement Agreement
27877 June 14, 1982	"		Brooks N. & Judy L.		The S. C. Nat'l Bank	1168	586		Real Property Agreement
28085 June 15, 1982	"		Orris A.		W. A. Cooper	1168	645		Right of Way Kittales 2 Lots Cedar Lane Rd.
28643 June 21, 1982	"		Barbara Odom, et al		John E. Hodine	1168	982		Lot 10 Myrtle St. also lot old Cedar Lane Green St.
28642 June 21, 1982	"		Barbara Odom, et al		James A. Odom	1169	11		Int. lot 10 Cr. Kalmets ave. &

mm

DIRECT or GRANTOR Index to Deeds — Greenville County, S. C.

(JTS)

Open at Proper Tab according to First Letter or Letters of Name and refer to Buff Sub-Index sheet for page reference.

KEYS PRINTING CO., GREENVILLE, S. C.

FILE NUMBER DATE OF RECORD	GRANTORS FAMILY NAMES	GIVEN NAMES ABCDEFGH	GIVEN NAMES IJKLMNO	GIVEN NAMES PQRSTUVWXYZ	GRANTEES	BOOK	PAGE	No. of Acres	BRIEF DESCRIPTION, LOCATION, ETC. (Not Warranted)
28687 June 22, 1982	Smith	J. Francine + Jack	7-14-87 ^{Cancelled} #	2276 Lot B6 103-492	First Nat'l Bank of S.C.	1169	79		encumber Real Estate Agreement not to convey or
29158 June 28, 1982	"	by atty. in part John M. Dillard		Leola F. (life tenant)	Asheton Sub'd	Dedication Book	1	424	Consent by mortgage & Dedication
"	"	by atty. in part John M. Dillard		Leola F. (life tenant & Admin.)	Asheton Sub'd	Dedication Book	1	424	of Street & Road in Will County for
29158 June 28, 1982	"	by atty. in part John M. Dillard		Mildred A. (Remainderman)	"	Dedication Book	1	425	Public use and Release of Lien
"	"	by atty. in part John M. Dillard		Michael F. (Remainderman)	"	Dedication Book	1	425	Consent by mortgage & Dedication
29079 June 28, 1982	"	Elijah	etal	Hiram P. Smith, Jr.	"	1169	268		of Street & Road in Will County for
"	"	Dorothy Ann	etal	" " " "	"	1169	268		Public use & Release of Lien
29108 June 28, 1982	"		Inc. +	Steele Bldg. Haden H. Rawlinson	"	1169	300		Lot 24 Dakisaw Sec. III
29294 June 29, 1982	"		etal	Roger W. Northgate Trace Horiz Prop Reg	"	1169	387		Lot 20 Pebble Creek Sec 2 Ph II
29313 June 29, 1982	"	Mary M.	+ Wriston M.	J. B. Sullivan	"	1169	410		Deed recorded bk 1151 Pg 35-121
29439 June 30, 1982	"	Dee Co. Inc.		S & S Investments, a Ren.	Correction Deed	1169	468		agree to amend Master Deed. In Master "Village"
29449 June 30, 1982	"	Karen P.	+ Peter Thomas	Carmie L. Cook	"	1169	473		Lot 13 Chesley Dr. Sec. I "The
295 July 2, 1982	"			Wayman A. + Naomi Elizabeth Hayward	"	1169	664		Pl. Lot 28 Cobblestone Rd. Hwy 73
294 July 2, 1982	"			Wayman A. + Naomi Elizabeth Hayward	"	1169	667		Lot 20 Crestline Rd. Hollandale
668 July 9, 1982	"	Alice M.		Betty B. Blair	"	1169	878		Road and Parking Easement
									Easement and Right of way
									Power of Attorney

DIRECT or GRANTOR Index to Deeds — Greenville County, S. C.

Open at Proper Tab according to First Letter or Letters of Name and refer to Buff Sub-Index sheet for page reference.

KEYS PRINTING CO., GREENVILLE, S. C.

FILE NUMBER DATE OF RECORD	GRANTORS FAMILY NAMES	GIVEN NAMES ABCDEFGHIJ	GIVEN NAMES JKLMNO	GIVEN NAMES PQRSTUVWXYZ	GRANTEES	BOOK	PAGE	No. of Acres	BRIEF DESCRIPTION, LOCATION, ETC. (Not Warranted)
692 July 9, 1982	Smith	AKA James Albert Smith			Ruby D. Morrow	1169	932		Attorney General Durable Power of Hgt. Blk B St. Jun
931 July 13, 1982	"	By master Frank P. McEwan, Jr.	James A. Ora Bell		Secretary of Housing & Urban Dev. etal	1170	41		Lot 10 Hellams St. Extr. Friendship "Merrifield Park"
1044 July 14, 1982	"	H. Rogus			Dennis J. Doherty, Jr.	1170	98		Lot 33 Parliament Rd. Sec. II
1058 July 14, 1982	"		Melvin Elizabeth		Betty Jo Brooks	1170	105		Int. Lot 7 Briggs Ave.
1168 July 15, 1982	"	Frank D.	etal		Philip H. Brice	1170	160		Lot 475 Pimlico Rd. + Shallowford Rd. Lower Ests Sec. D
"	"	Gurline H.	etal		" " " "	1170	160		
1681 July 22, 1982	"			Ltd. William E.	David E. Stringfellow	1170	530		Lot 373 Devenge Place Sec. 15
1957 July 26, 1982	"	Blanch H.	John D.		Milford D. Kelly	1170	676	13.36	Acres Kay Dr.
2152 July 27, 1982	"		Milton S.		Carl H. Smith	1170	781		Power of Attorney
2184 July 28, 1982	"	Donna S. Lusk	7-27-83	2986 85 136 81-1240	Tommy R. Southern Bank + Trust Co.	1170	859		Real Prop. Agree Lake
2319 July 29, 1982	"				J. Jommie M. Patricia Lee Smith	1170	909	20.4	Acres = Lot 2 Also: Right to use Lake
2318 July 29, 1982	"			Lee Patricia	Jommie M. J. Smith	1170	910	8	Acres = Lot 1 Also: Right to use chick bog Tp.
2317 July 29, 1982	"	Charles P. J.	Indiv + Exec. Louis P.		Alvin H. Pelton	1170	912		Lot 6 + Pt. 5 Green St. Green
2458 July 30, 1982	"	Hayward			Lee Willie Smith	1171	19		Int 1.4 ac. Smith Cr.
2566 Aug 2, 1982	"	Glenn E. Jr.	Judith D.		a b.c. corp. etal John Cochran Co. Inc.	1171	109	1.15	Sec. F Butler of ac. Sugar Creek Rd. Sugar Creek
2768 Aug 3, 1982	"	B. J.			Piedmont Natural Gas Co.	1171	397		Right of Way Agreement

DIRECT or GRANTOR Index to Deeds — Greenville County, S. C.

(KKK)

Open at Proper Tab according to First Letter or Letters of Name and refer to Buff Sub-Index sheet for page reference.

KEYS PRINTING CO., GREENVILLE, S. C.

FILE NUMBER DATE OF RECORD	GRANTORS FAMILY NAMES	GIVEN NAMES ABCDEFGHIJ	GIVEN NAMES JKLMNO	GIVEN NAMES PQRSTUVWXYZ	GRANTEES	BOOK	PAGE	No. of Acres	BRIEF DESCRIPTION, LOCATION, ETC. (Not Warranted)
2979 Aug 5, 1982	Smith			Thomas L.	Leith A. Smith	1171	515		Power of attorney
3060 Aug 5, 1982	"			Bleda Mc & Steele	Robert L. Williams et al	1171	563		Lot 202 Canebake II
3094 Aug 6, 1982	"	Dwight J.			Frank P. Hammond	1171	605		Unit 15 Harbor Town Stanley Dr.
3283 Aug 9, 1982	"	Earl J. et al			Earl J. Smith Exec.	1171	717		Lot 32 Astor St. "Mc Swain Gardens" Butler Tp.
"	"	Catherine B. et al			" " " "	1171	717		
3390 Aug 10, 1982	"			W. Dennis	Bobby E. Stone et al	1171	767	pt. 83	acs. Hwy 101 & Hillcrest Dr.
3358 Aug 10, 1982	"	Doris J.			Anna Richardson	1171	791		Lot 16 Carnwell St.
3429 Aug 10, 1982	"	Charles W. et al			City J. Mauldin	1171	860		Satisfaction of Sewer Service Agreement - Priority. See REM
"	"	Ann P. et al			" "	1171	860		Book 1107 pg. 24
3860 Aug 16, 1982	"	Emmalen McLeod			Patrick H. Grayson, Jr.	1172	292		Special Power of Attorney
3964 Aug 17, 1982	"			Robert F.	Samuel D. Bateson	1172	312		Power of attorney Sec. III Mauldin
3976 Aug 17, 1982	"	By master W. Daniel Scarborough, Jr. AKA Allen Smith		Roy E.	Sarah H. Hermon	1172	319		Lot 32 Archdale Dr. Mountclaire
4423 Aug 23, 1982	"	James A.			Nancy S. Rochester	1172	537		Limited Power of Attorney
4560 Aug 24, 1982	"	she a Pts. of Companions,		Ruthell William	William C. Krantz et al	1172	620		Lot 190 Dewinger Place Sec 9
4609 Aug 24, 1982	"				Manson A. Burgess	1172	647		Lot 94 Arcator St. "Sara Soni"

DIRECT or GRANTOR Index to Deeds — Greenville County, S. C.

Open at Proper Tab according to First Letter or Letters of Name and refer to Buff Sub-Index sheet for page reference.

KEYS PRINTING CO., GREENVILLE, S. C.

(22)

FILE NUMBER DATE OF RECORD	GRANTORS FAMILY NAMES	GIVEN NAMES ABCDEFGH	GIVEN NAMES IJKLMNO	GIVEN NAMES PQRSTUVWXYZ	GRANTEES	BOOK	PAGE	No. of Acres	BRIEF DESCRIPTION, LOCATION, ETC. (Not Warranted)
4710 Aug 25, 1982	Smith	George W.			Michael E. Orr et al	1172	723		Austin Tp. Lot 7 Bethel Rd. (Dr.) Forest Trail
5243 Aug 31, 1982	"	By Matthew W. Daniel Scarborough, Jr. Carolyn P. + Larry D			Paul E. Proffitt Jr.	1173	143		Cont Order # 82-5805. Cancellation of Land Sale Contract - for Orig. see deed bk. 1084 pg. 236
5385 Sept. 2, 1982	"	"		Wall, et al Wilma Jean	Charles Merriam	1173	222		Lots 1 thru 6 Chick App. Tp. (U.S. Hwy 25 By-Pass) Int. 11.00 Acs White Horse Rd.
5853 Sept. 8, 1982	"	C. Ben			Homes of Care, Inc.	1173	493		(U.S. Hwy 25 By-Pass) Int. 11.00 Acs. White Horse Rd.
5854 Sept 8, 1982	"	Ann H.			Homes of Care, Inc.	1173	494		(U.S. Hwy 25 By-Pass) Int. 11.00 Acs. White Horse Rd.
5956 Sept 9, 1982	"	Cancelled 11-6-82 Donnie S. Scarborough #11264 JEMC		Waldrep David Sarah	Mitzy Smith Hill	1173	598		General Powers of attorney
5979 Sept. 9, 1982	"	Cornelia E. + et al		Winnie	Rawley E. DeBoe et al	1173	571		Lot Smythe Ave
6115 Sept 10, 1982	"	Frank D.			Philip H. Bruce et al	1173	624		Lot 475 Shallanford Rd. & Pamlico Rd. "Damer Ests." Sec. D for Orig. see deed bk. 1170 pg. 160
6158 Sept. 10, 1982	"	Murlene H. Anderson, et al			" " "	1173	624		Lot 74 Woodside Ave. "Woodside Mills" St. Inn.
6257 Sep. 13, 1982	"	Elizabeth Anderson, et al			Hariett Crocker Jones	1173	643		
6240 Sept 13, 1982	"	Hazel Anderson, et al			" " "	1173	643		
6368 Sept. 14, 1982	"	Nellie M. Elizabeth Anderson et al Hazel Anderson et al Dorothy M.			Phoebe P. Todd et al G. Henry Watkins et al " " " George W. Smith	1173	719 716 716 807		Power of attorney Lot 2 Old Augusta Rd. also St. lot 6 Power of attorney

DIRECT or GRANTOR Index to Deeds — Greenville County, S. C.

(LL)

Open at Proper Tab according to First Letter or Letters of Name and refer to Buff Sub-Index sheet for page reference.

KEYS PRINTING CO., GREENVILLE, S. C.

FILE NUMBER DATE OF RECORD	GRANTORS FAMILY NAMES	GIVEN NAMES ABCDEFGH	GIVEN NAMES IJKLMNO	GIVEN NAMES PQRSTUWXYZ	GRANTEES	BOOK	PAGE	No. of Acres	BRIEF DESCRIPTION, LOCATION, ETC. (Not Warranted)
6367 Sept. 14, 1982	Smith	George W.			Dorothy M. Smith	1173	813		Power of Attorney
6390 Sept. 14, 1982	"			John Anthony Rance S. Jr. et al	Rance S. Smith, Sr.	1173	787		2 Tracts Chick Sps. Tp.
"	"			William E. et al	" " " "	1173	787		
6542 Sept. 15, 1982	"			Mitchell H.	Mitzy Smith Hill	1173	895		General Power of Attorney
6676 Sept. 16, 1982	"			Jimmie Dan	Helen B. Smith	1174	10		Int. Pt. Lot 3 Lowndes Hill Rd.
6825 Sept. 17, 1982	"			By atty in fact Phoebe P. Todd Nellie M. et al	The Town of Simpsonville	1174	180		Int. Lot East Curtis St. S'ville
6865 Sept. 20, 1982	"			Fowles, et al Jina M.	Eschal Fowles Walker	1174	238		Int. Lot 58 Hunters Green S'ville
6856 Sept. 20, 1982	"			Olea W.	Renee S. Robison	1174	222	2.54	Acres Line Rd.
6855 Sept. 20, 1982	"			Olea Attie W.	Wayne D. Smith	1174	223	2.48	Tr. Acres Jug factory Rd. Highland
6993 Sept. 21, 1982	"			Builders, Inc. Steele	Peter J. McClellan et al	1174	307	0.497	Acres Rival Henderson Rd.
7147 Sept. 22, 1982	"	Edith P.			Jenssey S. Shead	1174	314		Jurisdiction Hqts. Int. Lot 62 E. Parker Rd.
7539 Sept. 27, 1982	"			Phillip B. et al	William F. Jones	1174	643		Agreement
"	"			Leri H. et al	" " "	1174	645		
7542 Sept. 27, 1982	"			Phillips B. et al	Donald W. Frazier	1174	641		Lot Brown Rd.
"	"			Leri H. et al	" " "	1174	642		

DIRECT or GRANTOR Index to Deeds — Greenville County, S. C.

☞ Open at Proper Tab according to First Letter or Letters of Name and refer to Buff Sub-Index sheet for page reference.

KEYS PRINTING CO., GREENVILLE, S. C.

(mmmm)

FILE NUMBER	DATE OF RECORD	GRANTORS FAMILY NAMES	GIVEN NAMES ABCDEFGH	GIVEN NAMES IJKLMNO	GIVEN NAMES PQRSTUVWXYZ	GRANTEES	BOOK	PAGE	No. of Acres	BRIEF DESCRIPTION, LOCATION, ETC. (Not Warranted)
7657	Sept. 28, 1942	Smith				<i>etal</i> W. Carl	1174	740		Modification of Protective Covenants, Corp of W. Dennis Smith + H. J. Watson for Covenants see Deed Bks 411 pg 22, 421 pg 14, 412 pg 246
"	"	"				"	1174	740		
7592	Sept 28, 1982	"	Alvin			Gloria E. Williams	1174	691		Lot Brockman St.
7839	Sept. 30, 1982	"	Betty Jean	Calvin		Ben Carlton, Jr <i>etal</i>	1174	810		Lot 5 + 6 Sec. 1 "Woodville Hgts" Mill Rd) Coachwood forest Ph. II
8302	Oct. 5, 1982	"	Bernard J		Sylvia	George C. Hindman, <i>etal</i>	1175	140		Lot 37 Coachman Dr. (formerly old Austin Tp.
8348	Oct. 5, 1982	"		Nannie B.		Dorothy Ann Smith	1175	157		Int. 35.3 Acs. S.C. Hwy 417
8834	Oct. 11, 1982	"			Thomas D.	Steve Gaines <i>etal</i>	1175	542		Lot 34 Julian Ave.
9338	Oct. 18, 1982	"	Charles D.	Ann S. Embury	10-9-87 & 16994	American Fed. S. & L. Assoc	1175	854		Real Property Agreement Plant
9470	Oct. 19, 1982	"	By master W. Daniel	Garborough, Jr.		Secretary of Housing & Urban Dev.	1175	869		Lot 36 Abney Mills Poinsett
9474	Oct. 19, 1982	"	Geraldine	Brown		C. A. Brown	1175	877		Int. Tract Chick Sps Tp.
10135	Oct. 27, 1942	"	Curtiss E.	Kenneth E.		Edward S. Smith	1176	207		Sec. 1 Duncan Mills Sps Tp. Int. Lot 4 (#79) Wallace St.
10757	Nov. 2, 1982	"		Mitchell H.		Sarah W. Smith	1176	508		General Power of Attorney "Stone Estates"
10758	Nov. 2, 1982	"	Cindy L.			Fletcher L. Smith	1176	510		Int. Lot 3 Brookwood Dr.
10894	Nov. 3, 1982	"		Michael J.		Luther Wilton Fowler, Jr <i>etal</i>	1176	600	4.9	Acres Godfrey Rd.
10877	Nov. 3, 1982	"	By master W. Daniel	Garborough, Jr.		Sec. of Housing & Urban Dev.	1176	593		Lots 1 + 2 Main St. & Norwood St. "Norwood Hgts."
"	"	"	By master W. Daniel	Garborough, Jr. <i>etal</i>		" " "	1176	593		

DIRECT or GRANTOR Index to Deeds — Greenville County, S. C.

Open at Proper Tab according to First Letter or Letters of Name and refer to Buff Sub-Index sheet for page reference.

KEYS PRINTING CO., GREENVILLE, S. C.

(MM)

FILE NUMBER DATE OF RECORD	GRANTORS FAMILY NAMES	GIVEN NAMES ABCDEFGHIJ	GIVEN NAMES JKLMNO	GIVEN NAMES PQRSTUVWXYZ	GRANTEES	BOOK	PAGE	No. of Acres	BRIEF DESCRIPTION, LOCATION, ETC. (Not Warranted)
10975 Nov. 4, 1982	Smith				Hospital St. Francis Community	1176	621		Hgts. " Lot 6 Mauldin St. "Vachy
10920 Nov. 4, 1982	"				John D. Smith	1176	658		Hgts. " Lot 71 Pinecrest Dr. "Coleman
11264 Nov. 8, 1982	"			Waldrop Irish	Mitzy Smith Aile	1176	842		Revocation of General Power of Attorney - for Orig. see deed Book 1173 page 598
	"			"	"	1176	842		
11258 Nov. 8, 1982	"			Richard E.	Becky S. Burgess	1176	827		Lot 2 Pelzer Rd. Spring Valley Subd.
"	"			Ruby J.	" " " "	1176	827		
11283 Nov. 9, 1982	"			if deeded C. F. Sr.	17664 Sat Blk 79-378 American Fed. S. & L. Assoc.	1176	995		Real Property Agreement
"	"			if deeded Hazel C.	17664 Sat Blk 79-378 " " " "	1176	995		
11415 Nov. 10, 1982	"			James A.	Ruth W. Smith	1177	79		Int. Lot 14 Alameda St. Englewood Ests.
11414 Nov. 10, 1982	"			James A.	Ruth W. Smith	1177	80		Int. Lot 66 Englewood Dr. Sec. B
12543 Nov. 23, 1982	"			Wallace J.	James E. Mills	1177	756		Lot 16 Painsview Ave Junny Acres Also Personal Property
"	"			Susie W.	" " " "	1177	756		
12714 Nov. 24, 1982	"			Carroll L.	Western Carolina Regional Authority	1177	837		Right of Way (530.5-1-26) Rd.
12896 Nov. 29, 1982	"			Mildred L.	Donna Bridges	1177	939		Pl. 121.02 Acs. Darlington
12963 Nov. 29, 1982	"			Dee A. Co. Inc.	Donald E. Balts, Inc.	1177	982		Lot 52 Brookfield West. Sec
12985 Nov. 30, 1982	"			Henry M. Jr.	Major Medical of the Southeast Inc.	1178	161		Memorandum of Loan

DIRECT or GRANTOR Index to Deeds — Greenville County, S. C.

Open at Proper Tab according to First Letter or Letters of Name and refer to Buff Sub-Index sheet for page reference.

KEYS PRINTING CO., GREENVILLE, S. C.

(N N N)

FILE NUMBER DATE OF RECORD	GRANTORS FAMILY NAMES	GIVEN NAMES ABCDEFGHIJ	GIVEN NAMES JKLMNO	GIVEN NAMES PQRSTUVWXYZ	GRANTEES	BOOK	PAGE	No. of Acres	BRIEF DESCRIPTION, LOCATION, ETC. (Not Warranted)
13182 Dec. 1, 1982	Smith	Dee Co. Inc.	etal		Westminster Co. Inc.	1178	196		Lot 51 Brookfield West Sec II
13181 Dec. 1, 1982	"	Dee Co. Inc.	etal		Westminster Co. Inc.	1178	197		Lot 33 Brookfield West Sec II
13272 Dec. 1, 1982	"	Anderson J.			Emily J. Smith Ja S.C. Inv. Pts.	1178	247		Rd. Lower Estate Lot 445 Cr. Wembley & Pindico
13636 Dec. 6, 1982	"	Dee A.	&	William E.	Julian Road Developers	1178	468		Julian Road, W. Delaplan Certificate of Authority for
13659 Dec. 6, 1982	"		Louise B.		Catherine Jones	1178	461	1	acc Kondros Dr. South Tr.
13795 Dec. 7, 1982	"		Morris J.		Roger D. Hopkins	1178	525		Lot 1 Brushy Creek Rd.
13913 Dec. 8, 1982	"		Indiv & Exe.	William W.	Jack H. Curlee	1178	596		Int. 6 Parcels
13804 Dec. 8, 1982	"	Maniel Hornor			Blanche Jones Baker	1178	533		Int. Lot 73 Pearl Ave. Bldg C.
13878 Dec. 8, 1982	"	Cynthia B.	etal		Mark Jay Courikar	1178	573		Lot 22 David St.
13971 Dec. 9, 1982	"	E. O., Jr.	etal		Rosette J. Bayter	1178	621		Sp. Perm Lot 10 Pelham St. Chick Spg.
14286 Dec. 13, 1982	"	Dee, Co. Inc.	etal		Sumner Casper Bldg. Inc.	1178	856		Lot 35 Brookfield West Sec II
14430 Dec. 14, 1982	"			William E.	Newenger Pointe Sec. 3	1178	883		Restrictive Covenants University Hgts.
14548 Dec. 15, 1982	"		Lucile H.		Will H. Spear	1178	995		Int. lot 37 Buteaux Dr.
14621 Dec. 16, 1982	"	Dee Co. Inc.	etal		Ben E. Sanders	1179	21		Sec. II Lot 55 Brookfield West
14861 Dec. 17, 1982	"	Clarence F.	etal		Ira Gene Helms	1179	184		Lot 3 Queensbury Dr. Santeebury Hills Sec. 2
"	"	Hayl C.	etal		" " " "	1179	184		

DIRECT or GRANTOR Index to Deeds — Greenville County, S. C.

(NNN)

Open at Proper Tab according to First Letter or Letters of Name and refer to Buff Sub-Index sheet for page reference.

KEYS PRINTING CO., GREENVILLE, S. C.

FILE NUMBER DATE OF RECORD	GRANTORS FAMILY NAMES	GIVEN NAMES ABCDEFGHIJ	GIVEN NAMES JKLMNO	GIVEN NAMES PQRSTUVWXYZ	GRANTEES	BOOK	PAGE	No. of Acres	BRIEF DESCRIPTION, LOCATION, ETC. (Not Warranted)
14924 Dec. 20, 1982	Smith	Dee Co. Inc.			Darryl L. Dobson <i>etal</i>	1179	220		Lot 9 Brookfield West Sec. 1
15992 Dec. 20, 1982	"	George H. & Josephine			Willie J. Harper <i>etal</i>	1179	244		Sec. I Lot 53 Shadecrest Dr. Hillsborough
15063 Dec. 21, 1982	"	W. Keith & Kathy		7-19-83 # 3009 American Ind. S. & R. Assoc.		1179	339		Real Prop. agree.
15163 Dec. 22, 1982	"			William E. <i>etal</i>	Charlotte J. Hamilton	1179	348		Place, sec 15 Bond for title Lot 383 Divergen
15311 Dec. 23, 1982	"	Dee A. Inc.			Max Freilich <i>etal</i>	1179	427		Lot 23 Brookfield West. Sec. I
15774 Dec. 29, 1982	"				William R. Smith	1179	785		Line 2 Lots Circle Dr. also Int. Water
15927 Dec. 30, 1982	"				Marie Keener	1179	968		Right of Way
15987 Dec. 30, 1982	"				Irene S.	1180	12		General Power of attorney
15981 Dec. 30, 1982	"				Margaret J.	1180	40		Power of attorney
15832 Dec. 30, 1982	"	Dorothy D. M. Wallace			George W. Roberts, Jr. <i>etal</i>	1179	846		Lot 5 Sunrise Terrace, Taylors Highland Tp.
15900 Dec. 30, 1982	"				Olea Attie W. Wilton A. Smith	1180	65		Int. 50 Acres Rowansville Rd.
15955 Dec. 30, 1982	"	Batty - in fact		Charles S. Davies	Irene S.	1180	53		5 Lots Camilla Park Green Chick Spgs. Tp.
16054 Jan 3, 1983	"				Louise W. <i>etal</i>	1180	148		Lot 3 general St Cannon Park Sec. I
16382 Jan 5, 1983	"	Elsie B.			Jewell C. De Young, Jr. <i>etal</i>	1180	381		Relinquishment of Interest
16357 Jan 5, 1983	"	Dee A. Co. Inc.			Lynda B. Eckard <i>etal</i>	1180	285		Lot 37 Brookfield West Sec. II
16671 Jan 7, 1983	"	Emily Noement			The Vista Co. Inc.	1180	285		General Power of attorney
DEED 1975					Stanford G. Smith	1180	545		

DIRECT or GRANTOR Index to Deeds – Greenville County, S. C.

2
(000)

Open at Proper Tab according to First Letter or Letters of Name and refer to Buff Sub-Index sheet for page reference.

KEYS PRINTING CO., GREENVILLE, S. C.

FILE NUMBER DATE OF RECORD	GRANTORS FAMILY NAMES	GIVEN NAMES ABCDEFGHIJ	GIVEN NAMES KLMNO	GIVEN NAMES PQRSTUVWXYZ	GRANTEES	BOOK	PAGE	No. of Acres	BRIEF DESCRIPTION, LOCATION, ETC. (Not Warranted)
16670 Jan. 7, 1983	Smith			Stanford Jr.	Emily Norman Smith	1180	549		General Power of attorney
16672 Jan. 7, 1983	"	Dee A. Co. Inc.	etal		Furman Cooper Bldg. Inc.	1180	533		Lot 38 Brookfield West Sec. I
16821 Jan. 10, 1983	"	Dee A. Co. Inc.	etal		D & D Construction, Inc.	1180	595		Lot 54 Brookfield West, Sec. II
16916 Jan. 11, 1983	"	Chet Pontiac, Inc.			James W. Dodds	1180	665		Lot
17045 Jan. 12, 1983	"	Dee A. Inc.	etal		Don Martin Builders, Inc.	1180	727		Lot 34 Brookfield West Sec. II
17106 Jan. 12, 1983	"	Doctor Earl	etal		Tranbra, Rest First Baptist Church of	1180	735		Quit Claim Int. 1 acre Mt. Ethaney Rd.
"	"	Carroll N. S/A B. F. Smith	etal		" " " "	1180	735		
17312 Jan. 14, 1983	"	Basil F.	etal		Greenville County	1180	909		Easement
"	"	Blanche S.	etal		" "	1180	909		
17324 Jan. 14, 1983	"	Dee A. Co. Inc.	etal		James Leary Bldg. Inc.	1180	868		Lot 36 Brookfield West, Sec. II
17386 Jan. 17, 1983	"	Alvin R.	etal		Thomas H. Nabors,	1180	935		Lot 35 S. Estate Dr. "Crestwood Inc"
"	"	Diane J.	etal		" " " " "	1180	935		
17514 Jan. 18, 1983	"			James S.	Elitha Callahan	1181	8		General Power of Attorney
17515 Jan. 18, 1983	"			Lessie K.	Elitha Callahan	1181	12		General Power of Attorney
17557 Jan. 18, 1983	"	Dee A. Co. Inc.	etal		Bobby Sexton	1181	32		Lot 39 Brookfield West Sec. II
17694 Jan. 19, 1983	"	Dee A. Co. Inc.			Nennin W. Weather	1181	48		Lot 83 Sherwood Forest

DIRECT or GRANTOR Index to Deeds — Greenville County, S. C.

(000)

Open at Proper Tab according to First Letter or Letters of Name and refer to Buff Sub-Index sheet for page reference.

KEYS PRINTING CO., GREENVILLE, S. C.

FILE NUMBER DATE OF RECORD	GRANTORS FAMILY NAMES	GIVEN NAMES ABCDEFGH	GIVEN NAMES IJKLMNO	GIVEN NAMES PQRSTUWXYZ	GRANTEES	BOOK	PAGE	No. of Acres	BRIEF DESCRIPTION, LOCATION, ETC. (Not Warranted)
17722 Jan 19, 1983	Smith			^{Mc.} Steele Bldg	^{etal} Carl Gregory Brabham	1181	104		Lot 8 Concess
17925 Jan 24, 1983	"		Lena J.	^{Inc.} Wayman A.	National Club Repair Center,	1181	282		Lease agreement
17894 Jan 24, 1983	"	Dee Co. Inc.	^{etal}		Ben E. Sanders	1181	224		Lot 40 Brookfield West Sec.
17928 Jan 24, 1983	"			R. Franklin	Thomas W. Campbell, Jr.	1181	249	13.1	Acres.
18185 Jan 25, 1983	"			^{Inc.} Steele Bldg	Gerald W. Riggs	1181	347		Lot 93 Mapleton Dr Pinefont Sec. II
18383 Jan 27, 1983	"	Dee A. Co. Inc.	^{etal}		The Vista Co. Inc.	1181	477		Lot 53 Brookfield West
18387 Jan 27, 1983	"			Stanford E.	Dale T. Huffman, ^{etal}	1181	457		Lots 6 & 7
18444 Jan 28, 1983	"		Jessie N.		Evelyn S. Hughes	1181	468		Mill "Brandon" Sec. I Lot 21 Horey Blvd. Abney Sec. 15
18700 Jan 31, 1983	"			^{Ltd.} William E.	Hugh B. Hamilton ^{etal}	1181	622		Lot 383 Newing Place
18780 Feb 1, 1983	"		Janice P.	^{etal} William M.	T. Michael Dill, ^{etal}	1181	802		Lot 73 Holly Tree Plantation sec. III Abney Tp. Option Agreement to Purchase
18779 Feb 1, 1983	"	Emily Lorene			Annie Lou Smart	1181	807		Power of Attorney
18939 Feb 1, 1983	"	Eunice J.			Jackie Lewis Rhodes	1181	743	1.	Acres Hwy 29 Dallenon Tp.
19076 Feb 2, 1983	"	Donna S. Bankley RMC	BK 1568 - 739 # 6-20-94	^{II} Wilbur Lee	^{etal} Irene S. Smith	1181	981		General Power of Attorney
19347 Feb 4, 1983	"	George Watson, Jr.	^{etal}		Joseph W. Halliday	1182	125		Right of First Refusal
19430 Feb 7, 1983	"		John Hugh, Jr.		Antony C. Harper	1182	175		St. Sec. I Stone Land Co. Quit Claim Int. Pt. Lots 29 & 30 Church
19512 Feb 7, 1983	"		Minnie Mae		Elbert Foster	1182	205		Int. Lot Chick Spg. Tp.

DIRECT or GRANTOR Index to Deeds — Greenville County, S. C.

☞ Open at Proper Tab according to First Letter or Letters of Name and refer to Buff Sub-Index sheet for page reference.

KEYS PRINTING CO., GREENVILLE, S. C.

(PPP)

FILE NUMBER	GRANTORS FAMILY NAMES	GIVEN NAMES ABCDEFGH	GIVEN NAMES IJKLMNO	GIVEN NAMES PQRSTUVWXYZ	GRANTEES	BOOK	PAGE	No. of Acres	BRIEF DESCRIPTION, LOCATION, ETC. (Not Warranted)
DATE OF RECORD									
19712 Feb. 9, 1983	Smith	Dee A., Inc.	ital		2 S.C. Corp. Douglas Company	1182	297		Lot 57, Brookfield West, Sec. II
19949 Feb. 11, 1983	"	Dee A. Co. Inc.	ital		The Rothell Co. Inc.	1182	440		Lot 30 Brookfield West Sec. II
20091 Feb. 14, 1983	"	Charles Thomas			Leonard G. Hill	1182	517		Lot 19 Rogers Ave.
20184 Feb. 15, 1983	"		James A.	ital	Cecil Don Pittman	1182	567		Mt. 4.76 acres Lendray Ave. East-Lynn
20196 Feb. 15, 1983	"	Dee A.			W. L. S., Inc.	1182	577		Lots 31-34 Cr. Lowndes Hill Rd. &
20238 Feb. 15, 1983	"	Ben W.			James O. Childress	1182	611		Form Sec. B, Lot 4 Whaley Rd. Henderson
20201 Feb. 15, 1983	"		John Hugh Jr.	ital	Patricia Haskell-Robinson	1182	580		Mt. 3 Tracts
20501 Feb. 17, 1983	"		Alda, et al	ital	Canecreek	1182	738		Protective Covenants
20502 Feb. 17, 1983	"		Bldg. Inc.	ital	Joseph Richard Hawkins	1182	742		Lot 6 "Canecreek"
20740 Feb. 21, 1983	"	Barbara B.			Billy M. Woods	1182	878	1.10	Ac. U.S. Hwy 25
20744 Feb. 21, 1983	"		Nellie M.	ital	Billy M. Woods	1182	868	1.10	Acres U.S. Hwy 25
20847 Feb. 23, 1983	"	Carroll J.	Jeanette B.		Amy B. Quinn	1182	979		"Enchanted Forest" Int. Lot 28 Prince Charming Dr.
20943 Feb. 23, 1983	"			Steele Bldg. Inc.	W. Stuart Willoughby	1183	22		Lot 7, Canecreek
21056 Feb. 24, 1983	"	Chas. A.	Margaret E.		L. Stewart Spinks	1183	111	9.57	Ac. Old Grove Rd.
21181 Feb. 25, 1983	"			R. Franklin	Syble T. Smith	1183	214	4.7	Ac. Anderson Ridge Rd.

(944)

DIRECT or GRANTOR Index to Deeds — Greenville County, S. C.

(PPP)

Open at Proper Tab according to First Letter or Letters of Name and refer to Buff Sub-Index sheet for page reference.

KEYS PRINTING CO., GREENVILLE, S. C.

FILE NUMBER DATE OF RECORD	GRANTORS FAMILY NAMES	GIVEN NAMES ABCDEFGHIJ	GIVEN NAMES KLMNO	GIVEN NAMES PQRSTUWXYZ	GRANTEES	BOOK	PAGE	No. of Acres	BRIEF DESCRIPTION, LOCATION, ETC. (Not Warranted)
21397 Jan 28, 1983	Smith	Doris Hall	Joe A.	etal	Remirdah	1183	301	} Protective Covenants - for orig see Deed Book 582 pg 93	
21397 Jan 28, 1983	"	Angela B. Marrison	D.	etal	"	1183	301		
"	"	Lee E.		etal	"	1183	301		
21308 Feb. 28, 1983	"	S. Harold			Frances Leona Gosnell	1183	272	0.625 ac.	
21731 Mar. 2, 1982	"	By atty in fact Patrick H. Grayson, Jr. Emmalen M. Lead		etal	Chanticleer Townhouses, Inc.	1183	490	Rd. Also: 1.141 ac. Golden Strip Freeway 52,362 ac. = Tr. 4 Bethel Church Bridge	
22017 Mar. 4, 1983	"			William M.	Selestene Hunter Denny	1183	717	Unit 38 Trentwood Hozg. Pty	
22088 Mar. 4, 1983	"			John Mark	J. Harold Gillespie	1183	745	} 19.8 ac. R/w Golden Strip Freeway	
"	"			Mabel F.	" " "	1183	745		
22212 Mar. 7, 1983	"	Norothy J. Tutens		etal	David L. Wray	1183	838	easement ingress & egress 5 acres Dunklin Tp. Also	
22310 Mar. 8, 1983	"	Nelen B.		3-16-87 # Ann S. Tankersley	American Fed. S. & L. Assoc.	1184	33	Real Prop. Agreement	
22300 Mar. 8, 1983	"	Dorothy Ann		Robert W.	James R. Truitt	1183	946	1.0 ac. East Georgia Rd.	
22430 Mar. 8, 1983	"	Dee Co. Inc.			The Vista Co. Inc.	1184	17	West Ph. III Sub. Lots 3+4 Brookfield	
22431 Mar. 8, 1983	"	Dee A.			Loyd S. Boyer	1184	18	Brookfield West Ph. III Int. Parcel Cobblestone Court	
22715 Mar. 10, 1983	"			Steele Bldg. Inc.	Marsha S. Wilson	1184	181	Lot 129 Pineforest	
22788 Mar. 11, 1983	"	S. Harold			Daniel J. Wofford	1184	259	0.51 ac. Lot Old & New Hwy 14	
22793 Mar. 11, 1983	"	Chester A.		Margaret E.	L. Stewart Spinks	1184	271	9.57 ac. Old Grove Rd. for orig see Deed BK 1183 Page 111	

DIRECT or GRANTOR Index to Deeds — Greenville County, S. C.

Open at Proper Tab according to First Letter or Letters of Name and refer to Buff Sub-Index sheet for page reference.

KEYS PRINTING CO., GREENVILLE, S. C.

(999)

FILE NUMBER DATE OF RECORD	GRANTORS FAMILY NAMES	GIVEN NAMES ABCDEFGH	GIVEN NAMES IJKLMNO	GIVEN NAMES PQRSTUVWXYZ	GRANTEES	BOOK	PAGE	No. of Acres	BRIEF DESCRIPTION, LOCATION, ETC. (Not Warranted)
23155 Mar. 15, 1983	Smith				Anna Lee S. Fortner	1184	408		Glassy Mt. Tp. elec. R/W Lots 50 + 51 Lake Lanier
23265 Mar. 16, 1983	"			Inc. Stueb Bldg.	Sonja E. Nyman	1184	490		Lot 7 Pine Brook Forest Highland, access to mobile home
23511 Mar. 18, 1983	"	Emma W.			Ann S. Ladd	1184	641		Lot 23 Furman Rd. San Louis Ln. Glendale, Mauldin
23727 Mar. 21, 1983	"			Marshall Lestr	Charles L. Quinn	1184	752		Lot 32 Cr. Bon Air St. & Drury West, Sec 22 Blk 1145 G 567
24061 Mar. 23, 1983	"	Dec. Co., Inc. et al				1184	944		Warran of Restriction for Lot 31 Brookfield
24066 Mar. 23, 1983	"	Dec. A. Co. Inc. et al			George D' Shields Bldg. Inc. et al	1184	899		Lot 31 Brookfield West Sec. II
24067 Mar. 23, 1983	"			et al Jimmie R.	Employee Transfer Corp. an 222. Corp.	1184	914		Lot 282 Lancaster Dr. Sec. 3 Belle Meade
"	"			et al Jean H.	" " "	1184	914		
24153 Mar. 31, 1983	"			Leola F.	Allene S. Jones	1184	984		Durable Power of attorney
24184 Mar. 24, 1983	"	Chet, Pontiac, Inc.			James W. Dodds	1184	976	4.13	Acres Laurens Rd.
24489 Mar. 28, 1983	"	Frank S.			L. S. Green, Sr.	1185	104		Parcel Grant Tp.
24573 Mar. 29, 1983	"	David Builders, Inc.			Roger D. Brock, et al	1185	132		Bond for Title Lot Pine Crest Dr
24995 Mar. 31, 1983	"			Winona G.	David Edward McPartney	1185	362		Lot 40 Jar Blvd. Tar Acres
24994 Mar. 31, 1983	"	Bobby Joseph			Dennis C. Hendricks, et al	1185	363		Acres" Lot 96 Leafwood Dr. Thornwood
25444 Apr. 4, 1983	"	Douglas A. et al			Winfield J. Hillecrest, et al	1185	647	19.78	acres McCarson Rd.
25882 Apr. 7, 1983	"	Alvin E. Jr.			Alan E. Harrison, et al	1185	937		Tracts 8 + 9 Batswood

DIRECT or GRANTOR Index to Deeds — Greenville County, S. C.

(999)

Open at Proper Tab according to First Letter or Letters of Name and refer to Buff Sub-Index sheet for page reference.

KEYS PRINTING CO., GREENVILLE, S. C.

FILE NUMBER DATE OF RECORD	GRANTORS FAMILY NAMES	GIVEN NAMES ABCDEFGH	GIVEN NAMES IJKLMNO	GIVEN NAMES PQRSTUVWXYZ	GRANTEES	BOOK	PAGE	No. of Acres	BRIEF DESCRIPTION, LOCATION, ETC. (Not Warranted)
26134 Apr. 8, 1983	Smith			James L.	Hildegarde C. Smith	1186	110		Durable Power of Attorney
26343 Apr. 12, 1983	"			Lessie K.	Greg Russ	1186	228	4.00	acs. Farmington Acres
26349 Apr. 12, 1983	"	Cameron E.	Joan B.		Peggy L. Hicks Authority	1186	235		Lot 31, Also Parcel, Claxton Dr.
26518 Apr. 13, 1983	"			John D.	Greenville County Redevelopment Authority	1186	343		Easement
26517 Apr. 13, 1983	"	Basil		etal	Greenville County Redevelopment	1186	345		Easement
"	"	Blanche		etal	" " "	1186	345		
26516 Apr. 13, 1983	"			Lucius Lee Jr.	Patricia Ann Smith	1186	304		Int. 2.0 Acres Miller Rd
26586 Apr. 13, 1983	"			John Mark etal	W. N. Leslie, Inc.	1186	330		Lot Balcombe Rd. 14.7 ac
"	"			Mabel Fairbanks etal	" " " "	1186	330		
26646 Apr. 14, 1983	"			etal & Stule Bldg. Inc.	John T. Joyce, etal	1186	372		Lot 4 Camerick Spg. Tp. "Burquo Hills"
26705 Apr. 14, 1983	"	Donald N.			Mildred K. Smith	1186	389		Lot 23 Blue Ridge Dr Chick Ph. II
27118 Apr. 19, 1983	"	Dee A. Co Inc.		etal	William Dorsey etal	1186	613		Lot 61 Brookfield West "Fair Hgts." Blk L
27404 Apr. 21, 1983	The	Companies, a S.C. Pts.			F. Wayne Jones etal	1186	754		Lot 15 Fairview ave (Lenwood)
28032 Apr. 26, 1983	"			Steve L. etal	John H. Greer	1187	119		Lot 7 Oak Forest Dr.
"	"			Wanda W. etal	" " "	1187	119		
28192 Apr. 27, 1983	"	B. Ethelyn	Lynn P.		Thomas W. Schankweiler etal	1187	201		Lot 13 Sandringham Rd. Broadmoor

DIRECT or GRANTOR Index to Deeds - Greenville County, S. C.

Open at Proper Tab according to First Letter or Letters of Name and refer to Buff Sub-Index sheet for page reference.

KEYS PRINTING CO., GREENVILLE, S. C.

(RRK)

FILE NUMBER DATE OF RECORD	GRANTORS FAMILY NAMES	GIVEN NAMES ABCDEFGH	GIVEN NAMES IJKLMNO	GIVEN NAMES PQRSTUWXYZ	GRANTEES	BOOK	PAGE	No. of Acres	BRIEF DESCRIPTION, LOCATION ETC. (Not Warranted)
28221 Apr. 28, 1983	Smith		Kestner Litha	Jerry William	etal Lus Allen Adams, Jr.	1187	216		Park Lot 119 + Pt. Lot 120 Inaugura
28557 Apr. 29, 1983	"	Dee A. Co. Inc.		etal	Thomas E. Cullen ival	1187	385		West Sec. II Lot 44 Brynburst Ci. "Brookfield"
28662 May 3, 1983	"	Earl B.			Billie Free	1187	424		Power of Attorney Sec. 3
28751 May 2, 1983	"			etal William E. Bldrs, Inc.	William B. Fant ival	1187	487		Lot 3 Devergen Place "Oxford"
28800 May 2, 1983	"			+ Steele	William H. Mc Corkle ival	1187	503		Lot 1 Cane creek
28801 May 3, 1983	"			+ Steele Bldrs, Inc.	John A. Carson III ival	1187	504		Lot 10 Cane creek
28806 May 2, 1983	"			+ Steele Bldrs, Inc.	Barry J. Hill, ival	1187	511		Lot 9 Berry Rd. Cane Creek
29403 May 6, 1983	"	Morice George		Jane C.	James H. Godfrey, Jr. ival	1187	842		Lot 21 = 2.88 Acs. Woodford
30070 May 12, 1983	"		Margaret	Builder Inc.	Patsy Smith Mills	1188	168		General Power of Attorney
30383 May 17, 1983	"			Steele	John A. Morris, ival	1188	170		Lot 5 Cane Creek
31157 May 23, 1983	"	Dee Co Inc			James K. Wiley, ival	1188	420		Lot 22 Brookfield, West Sec I.
31158 May 23, 1983	"		Joseph		Phelma J. Wood	1188	707		Lot Bidie Street
31274 May 24, 1983	"	David Builders, Inc.		Joseph	Phelma J. Wood	1188	708		Lot Bidie Street
31510 May 25, 1983	"	Frank S.			Roxie H. Freeman ival	1188	783		Lot 21-A Steverock Lane
					Lu S. Green, Sr. Corrected Deed	1188	875		Lot - page 104 see deed Pt. 1185
					over				

DIRECT or GRANTOR Index to Deeds — Greenville County, S. C.

(XRX)

Open at Proper Tab according to First Letter or Letters of Name and refer to Buff Sub-Index sheet for page reference.

KEYS PRINTING CO., GREENVILLE, S. C.

FILE NUMBER DATE OF RECORD	GRANTORS FAMILY NAMES	GIVEN NAMES ABCDEFGH	GIVEN NAMES IJKLMNO	GIVEN NAMES PQRSTUVWXYZ	GRANTEES	BOOK	PAGE	No. of Acres	BRIEF DESCRIPTION, LOCATION, ETC. (Not Warranted)
31652 May 26, 1983	Smith	David Builders Inc.			Roger D. Brock et al.	1188	955		Personal Prop. Lot Pine Crest Dr. South Sp. also
32248 May 31, 1983	"			John Lawson et al	_____	1189	266		Agreement
"	"			Patricia J	_____	1189	266		
32157 May 31, 1983	"			Joseph +	The Secretary of State	1189	272		Certificate of Incorporation of Woodlawn Baptist Church
"	"			Willie et al	"	1189	272		
32462 June 1, 1983	"			John Henry	Melvin Austin	1189	393		Village Lot 25 Vance St Woodside Hills
32438 June 1, 1983	"	Dee Co. Inc. et al			Garcia W Gilmore et al	1189	414		Lot 155 Brookfield East Sec. II
32572 June 2, 1983	"			Patricia E	William D. Hardin et al	1189	461		Lot 27 McView Ave Chick Spg Sp.
32625 June 3, 1983	"			Sybil E.	Pauline Chapman Poore	1189	473		Pt. lot 14 Oakland Heights
32699 June 3, 1983	"			Stis E + Willie M.	Greenville County	1189	699		Applicant for Dranmill Dr.
32807 June 3, 1983	"	Dee Co. Inc. et al			Westminster Co. Inc.	1189	673		Lot 165 Brookfield East Sec I
32807 June 3, 1983	"	Dee A Co. Inc. et al			Westminster Co. Inc.	1189	671		Lot 126 Brookfield East Sec I
32911 June 6, 1983	"	Deborah Denise			Ben Marvin Smith Jr.	1189	746		Deer View Sp. Lot 4 Bubb St Ft Town
32846 June 6, 1983	"			John J.	Greenville Inc, The Junior League of	1189	716		St Lots 25 + 26 + pt 27, 28 + 21 Pendleton
33061 June 7, 1983	"			Louise J.	Harold L. Taylor	1189	815		Lot 21 Ave Hwy 418 Fairview Sp.
33063 June 7, 1983	"			Louise J.	Frank St. Smith Jr.	1189	813	2.00	Deer View Hwy 418 Fairview Sp.

DIRECT or GRANTOR Index to Deeds — Greenville County, S. C.

()

Open at Proper Tab according to First Letter or Letters of Name and refer to Buff Sub-Index sheet for page reference.

KEYS PRINTING CO., GREENVILLE, S. C.

(222)

FILE NUMBER DATE OF RECORD	GRANTORS FAMILY NAMES	GIVEN NAMES ABCDEFGHIJ	GIVEN NAMES JKLMNO	GIVEN NAMES PQRSTUVWXYZ	GRANTEES	BOOK	PAGE	No. of Acres	BRIEF DESCRIPTION, LOCATION, ETC. (Not Warranted)
33062 June 7, 1983	Smith		Louie J.		Frank A. Smith Jr.	1189	814	1.854	Ac Dempster Rd Fairview Sp.
33060 June 7, 1983	"		Louie J.		C. Wade Smith	1189	816	1.444	Ac. Fairview Sp.
33059 June 7, 1983	"		Louie J.		Jack E. Gray et al.	1189	817	6.17	Ac Hwy 418 Fairview Sp.
33260 June 8, 1983	"	Clinton Jones		#55941	Marion J. Smith	1189	893		Power of Attorney
33315 June 9, 1983	"	Charles		1099-87 #16995	American Fed. S. Bank	1189	724		Real Property Agreement
33844 June 14, 1983	"			W. Dennis	Milton Dodson	1190	218		2 lots
34237 June 16, 1983	"	Barbara & Joe K. Jr. et al.			Joe K. Smith Sr.	1190	595		81 Acres Fairview Sp.
"	"	Therman L. et al.			" "	1190	595		
34236 June 16, 1983	"	Barbara & Joe K. Jr. et al.			Joe K. Smith Sr.	1190	597		
"	"	Therman L. et al.			" "	1190	597		Lot 74 Parrottia Sp. & S'ville. Also Lot U.S. Hwy 29 Green Chick Sp. Sp.
34087 June 16, 1983	"	Barbara B.		Thomas L. Inc.	Dary R. Smith et al.	1190	332		Lot 88 Wrenfield Ct. Buxton
34195 June 16, 1983	Smith			Steele Builders	Joe Alex Bradley	1190	612		Lot 24 Pine Brook Forest
34184 June 16, 1983	Smith	Trustee Brooks, Inc			Ronald E. Simpson et al	1190	576	3.03	Coleman Estate. Acres Lot 7 Fenwick St.
34339 June 17, 1983	"	David Builders, Inc			Robert B. Campbell et al	1190	648		Lot McLean Ave
34537 June 20, 1983	"	Dee C. Inc. et al.			George O'Shield Bldg	1190	748		Lot 32 Brookfield Whit. Sec II
34496 June 20, 1983	"	Alvin E. et al.			Carl C. McPherson	1190	735		Lot 2.35 Ac. Hwy 414

DIRECT or GRANTOR Index to Deeds — Greenville County, S. C.

(888)

Open at Proper Tab according to First Letter or Letters of Name and refer to Buff Sub-Index sheet for page reference.

KEYS PRINTING CO., GREENVILLE, S. C.

()

FILE NUMBER DATE OF RECORD	GRANTORS FAMILY NAMES	GIVEN NAMES ABCDEFGH	GIVEN NAMES IJKLMNO	GIVEN NAMES PQRSTUVWXYZ	GRANTEES	BOOK	PAGE	No. of Acres	BRIEF DESCRIPTION, LOCATION, ETC. (Not Warranted)
34655 June 21, 1983	Smith	Companions	A pts		Richard C. Hitch et al	1190	833		Lot 338 Devergen Place, Sec 13
34651 June 21, 1983	"	Dale B + Larry	Clark		Dorcel Bocanegra et al	1190	834		Denner Lot 36 Lisa Drive, Wade Hampton
35247 June 24, 1983	"	J. Rodney	et al		Chris L. Bailey et al	1191	137		Lot 77 Clearfield Rd. "Oak Forest" Sec 2
"	"	Myrna B.	et al		" " "	1191	137		
35337 June 27, 1983	"	Marjorie	Coleman, et al		Water District Rabon Creek Rural	1191	186		Water lines, mains, gates, valves, etc. "Coleman Est."
"	Smith	Brooks, Inc.	et al		" " "	1191	186		
35343 June 27, 1983	"	Fannie	Bell		Van H. Smith	1191	196		Rd. Paris Mt. Tp. Int. 40 Acres Hunts Bridge
48 July 1, 1983	"	Lee, Co.	Inc.		Jack A. Dempsey, Jr. et al	1191	576		Lot 56 Brookfield West - Sec II Williamsburg Sp. Belle Meade, Sec II
159 July 1, 1983	"			Tommy R.	Calvin C. Hill, et al	1191	604		Lot 24 Co. Brook Forest Dr. 7
490 July 6, 1983	"	Donald L.		Dr.	Robert L. Brown	1191	800		Pt. lot 4 Hwy. 276 Nile Place
587 July 6, 1983	"			Stella Bldg	Vickie R Lancaster	1191	831		Lot 2 "Cane Creek"
588 July 6, 1983	"	Hildegard C.	James L.		John R. O'Cain, et al	1191	832		also lot "Cleveland Forest" Lots 15, 16, 17 Fernwood Ln.
1090 July 11, 1983	"	Brenda P		Wesley L.	Riley C. Hammond Jr. et al	1192	56		Also lot 5 Sec 2 Country Estate lot 2 Carolina Hwy Carolina Springs PH I
1211 July 12, 1983	"	Beverly Kay			Stanley F. McIntyre et al	1192	141		Lot 3 Ellenton Dr.
1334 July 13, 1983	"	Floyd C.			Providence Rest Church of God	1192	215		Lot 15 Old River Hwy Mountain Brook Town
1488 July 14, 1983	"			Alden Patricia	Paul S. Goldsmith	1192	325		Dr. Fullam Estate Sec II Int Lot 48 Providence Square + Independence

DIRECT or GRANTOR Index to Deeds — Greenville County, S. C.

()

Open at Proper Tab according to First Letter or Letters of Name and refer to Buff Sub-Index sheet for page reference.

KEYS PRINTING CO., GREENVILLE, S. C.

(477)

FILE NUMBER DATE OF RECORD	GRANTORS FAMILY NAMES	GIVEN NAMES ABCDEFGH	GIVEN NAMES IJKLMNO	GIVEN NAMES PQRSTUVWXYZ	GRANTEES	BOOK	PAGE	No. of Acres	BRIEF DESCRIPTION, LOCATION, ETC. (Not Warranted)
1594 July 15, 1983	Smith	Daniel Hugh			Donna R. Smith	1192	464		Attorney General & Durable Power of
1854 July 18, 1983	"	Brooks Inc. Trustee			Benniel. Pector et al	1192	525	2.56	Acres Fremmie Street
2301 July 21, 1983	"	Charles Everett et al			Charles Wade Smith	1192	759	10	Acres, Sumpston Road
" "	"	Donna M. et al			" " "	1192	759		
2770 July 25, 1983	"	Madge			Marion A Smith et al	1193	35	0.33	Ac. Pelham Rd.
2617 July 25, 1983	"	Kenneth Lee Jr. et al			Christopher A. Hawley et al	1192	991		Lot 160 Overbrook Dr. Green Chick Sp. Sp.
" "	"	Nancy B. et al			" " "	1192	991		
2837 July 26, 1983	"	Grace A. et al			Frank Letour Jr.	1193	59		Lot 211 Mills Mile # 1
" "	"	Charles Curtis, et al			" " "	1193	59		
3434 July 29, 1983	"	Jeanie B + Robert C. Inc.			Larry Ray Crosby	1193	318		Lot 47 South Front St. Grantt Sp.
3589 Aug 1, 1983	"	By et al in fact William J. Alexander III		Staple Bldg	Joe Burt Perryman et al	1193	484		Lot 12 Carecreek
4481 Aug 4, 1983	"	Lillian			Long Management Services Inc.	1193	806		0.966 ac. Rt 276, Mauldin
4178 Aug 4, 1983	"	Jacqueline, et al			Sara Louise Davis	1193	793		Lot Echols St.
4117 Aug 4, 1983	"	Luther B. Jr.			William R. Simmons, Jr. et al	1193	780		Deed Bk. 995 page 675 Lots 12+13 Norwood St. In orig see
4348 Aug 5, 1983	"			Robert B.	Matrulene Smith Lullian	1193	862	0.245	ac. Austin Sp.
4358 Aug 5, 1983	"			Lester B. Jr.	James Marvin Bennett	1193	922		Norwood Hgts. Lot 14+15 Norwood St.

DIRECT or GRANTOR Index to Deeds — Greenville County, S. C.

(TTT)

Open at Proper Tab according to First Letter or Letters of Name and refer to Buff Sub-Index sheet for page reference.

KEYS PRINTING CO., GREENVILLE, S. C.

()

FILE NUMBER DATE OF RECORD	GRANTORS FAMILY NAMES	GIVEN NAMES ABCDEFGH	GIVEN NAMES IJKLMNOP	GIVEN NAMES PQRSTUVWXYZ	GRANTEES	BOOK	PAGE	No. of Acres	BRIEF DESCRIPTION, LOCATION, ETC. (Not Warranted)
4562 Aug. 8, 1983	Smith			etal Loyall H. + Wilton	John P. Bruner	1193	988	21	ac. Less Part
4562 Aug. 8, 1983	"			etal Iredell + Randall	" " "	1193	988		
4595 Aug. 8, 1983	"			etal William E.	William Franklin Hubby, III	1194	16		Lot 11, Brookfield West Sec. I
4667 Aug. 9, 1983	"			etal James L. Sr.	Roger Henderson	1194	48		Lot 114 Dupont Dr., Isaqueema Park
"	"			etal Jimmie D.	" " "	1194	48		
5097 Aug. 12, 1983	"			etal Julian M.	Star Enterprises, Inc.	1194	280		Easement + Right-of-Way
"	"			etal J. David	" " "	1194	280		
5484 Aug. 16, 1983	"			etal J. Verne	Lyman G. Howell	1194	480		Deed of Easement
5487 Aug. 16, 1983	"	+ Brooks Inc		etal J. Verne	Lauren Electric Corporation	1194	485		Right of way Easement
5483 Aug. 16, 1983	"			etal J. Verne	Lyman H. Howell	1194	479		Easement
5478 Aug. 16, 1983	"	By atty in fact for William J. Alexander		etal William J. Alexander	Roger S. Alexander	1194	462		Part Lot 19 Mullin
"	"	attly in fact for William J. Alexander		etal William J. Alexander	" " "	1194	462		
5519 Aug. 17, 1983	"			Rever Marie	Malcolm G. Thurston	1194	594		Lot 47. 3rd St. Dr.
5626 Aug. 17, 1983	"			etal Timothy	Estley H. Shaver	1194	559	0.58	Acres Austin Sp.
5554 Aug. 18, 1983	"			etal Mattie J. Gady	Donald E. Buttz	1194	627		Lot 115 Brookside Sec II
6522 Aug. 19, 1983	"	By United States of America Barbara J.		etal District of S.C.	United States of America	1194	782		St. Juv. Lot 80 N. Kings Dr. Kings Court

DIRECT or GRANTOR Index to Deeds — Greenville County, S. C.

Open at Proper Tab according to First Letter or Letters of Name and refer to Buff Sub-Index sheet for page reference.

KEYS PRINTING CO., GREENVILLE, S. C.

(2112)

FILE NUMBER DATE OF RECORD	GRANTORS FAMILY NAMES	GIVEN NAMES ABCDEFGHIJ	GIVEN NAMES JKLMNOPQ	GIVEN NAMES RSTUVWXYZ	GRANTEES	BOOK	PAGE	No. of Acres	BRIEF DESCRIPTION, LOCATION, ETC. (Not Warranted)
6031 Aug. 19, 1983	Smith			Jrd. + Exec. etal Patricia E.	James H. Durham	1194	798		Sp. Lot 6 Canyon Pt., Chick Springs
6270 Aug 23, 1983	"	Dee Co. Inc. etal			Daniel J. Millard etal	1194	877		West Sec. I at Lot 77 Cobblestone Rd Brookfield
6907 Aug 29, 1983	Smith	Narrell E.			John E. Little etal	1195	208		Sec. 2 Bates Sp. Lot 6 Echo Ln Montevideo
7338 Aug 31, 1983	"	Betty L.			Samuel Eugene	1195	507		62 Hickory Ln. "Eastlake" Mauldin at Lot 61 N. Golden Strip Dr. Abbeville
7680 Sept. 2, 1983	Smith		Lillie Mae		Paul L. Smith	1195	604		Lot 33 Reenow Dr. Austin Sp.
7774 Sept 6, 1983	"			see p. William	Brenda C. Smith	1195	811		Park Sec 2, Dantz Sp. Int. Lot 11 Unsubd Dr. Sherman
8480 Sept 12, 1983	"			D. a. Thomas	Bernie Elizabeth Smith	1195	911		Power of Attorney Revocation and Cancellation of
8618 Sept 13, 1983	"	Dee Co. Inc. etal			Brookfield East Sec I	1196	226		Line Waiver of Violation of Side Setback
8738 Sept 14, 1983	"		Mauda A.		William C. Searcy	1196	254		Power of attorney Garden Circle
9006 Sept 16, 1983	"		Michael David		Elsie Becks Smith	1196	403		Lot 24 N. Garden Cr. "North"
9308 Sept 19, 1983	"	Clara			Furman L. Smith	1196	606		Lot 76
9171 Sept 19, 1983	"	Dee Co. Inc.			Alan L. Howard etal	1196	488		Lot 18 Brookfield West Sec. I
9465 Sept 21, 1983	"			William H.	Matthew Moore	1196	748		at Lot 40 Chicora Ave.
9572 Sept 21, 1983	"	Cornelia			Dianne S. Gordon	1196	800	1.0 ac.	Harrison Bridge Rd.
9464 Sept 21, 1983	"	Royce J. etal			Matthew Moore	1196	747		Lot 40 Chicora Ave.

DIRECT or GRANTOR Index to Deeds — Greenville County, S. C.

(uuu)

Open at Proper Tab according to First Letter or Letters of Name and refer to Buff Sub-Index sheet for page reference.

KEYS PRINTING CO., GREENVILLE, S. C.

FILE NUMBER DATE OF RECORD	GRANTORS FAMILY NAMES	GIVEN NAMES ABCDEFGHIJ	GIVEN NAMES JKLMNO	GIVEN NAMES PQRSTUVWXYZ	GRANTEES	BOOK	PAGE	No. of Acres	BRIEF DESCRIPTION, LOCATION, ETC. (Not Warranted)
10025 Sept 26, 1983	Smith			By her acty in fact Rhaele P. Todd Nellie M.	Lawrence L. Kington	1197	96		Moore Heights Blk 3 Lot 10 Oakland Ave. + Carlyle St
10438 Sept 29, 1983	"			Sevier Katharine	Lester Leigh Smith Jr.	1197	317		Durable power of attorney City View
10551 Sept 29, 1983	"			Nancy J.	Charles Clardy	1197	356		Parcel Hampton Ave. Eft. Estates, Sec. A.
10687 Sept 30, 1983	"	David Builders, Inc.			John H. Robinson, Jr. et al	1197	491		Lots 19 + 20 Druid St., Stone Oakcrest, Sect
11010 Oct 3, 1983	"	Bernard J.			Ronald F. Barbare	1197	585		Int. Lot 74 Jimplewood Dr.
10996 Oct 3, 1983	"		Jane D.		Louise J. Riffle	1197	606		Lot, State Hwy #20 Angel School Rd. O'Neal Tp
10823 Oct 3, 1983	"			Burnett Susan A.	Mattie L. Burnett	1197	659		Int. Lot 1 = 0.50 ac. + lot 2 = 0.50 ac.
11412 Oct 3, 1983	"	Dee A.			Harley Moore et al	1197	928		Forest Lot 54 Triantuck Rd. Showwood
11657 Oct 7, 1983	"		Jack R.		Bobby Ray Smith	1198	92	1.25 ac.	River Rd. also: R/W
11661 Oct 7, 1983	"		Jack R.		Betty E. Hendricks	1198	94	1.41 ac.	also: R/W
11661 Oct 7, 1983	"		Jack R.		Betty E. Hendricks	1198	95	0.47 ac.	River Rd. also R/W
11914 Oct 11, 1983	"			Builders Inc. + Steele	Richard M. Hamilton et al	1198	260		Lot 11 Canecreek Est. Sec. 7.
11913 Oct 11, 1983	"	Doris T. +	John W.		J. Randall Bishop et al	1198	275		Lot 66 Albidge Ave. Boulder
12243 Oct 13, 1983	"	Wade Douglas			Roman Joseph Starch et al	1198	389		Lot 6 + 7 Goodwin Rd.
12177 Oct 13, 1983	"	Helen C. +	Joseph D.		Earl Rathburn et al	1198	463		Outclaim Lot 381 ac. West Seigis Rd. Church Rd.
12432 Oct 14, 1983	"	Derea			Linda Pittman	1198	573		Int. 2.41 ac. Christ Rock

DIRECT or GRANTOR Index to Deeds — Greenville County, S. C.

()

Open at Proper Tab according to First Letter or Letters of Name and refer to Buff Sub-Index sheet for page reference.

(222)

KEYS PRINTING CO., GREENVILLE, S. C.

FILE NUMBER DATE OF RECORD	GRANTORS FAMILY NAMES	GIVEN NAMES ABCDEFGH	GIVEN NAMES IJKLMNO	GIVEN NAMES PQRSTUVWXYZ	GRANTEES	BOOK	PAGE	No. of Acres	BRIEF DESCRIPTION, LOCATION, ETC. (Not Warranted)
124 31 Oct. 14, 1983	Smith	Merea Anna	etal		Linda Pittman	1198	576		Camp Rd. Blasley Mt. Tp. cont. 1.5 ac + 7.06 ac Christ Rock
123 36 Oct 14, 1983	"	Francis Louise	Lee Roy + Randall Lee	etal	Roy C. Putman	1198	516		Lot 162 Halsey St. Piedmont Ests
123 50 Oct 14, 1983	"		Louise W.		Virginia R. Childress	1198	528		Lot 17 Greenfields Bantl Tp Sec 3
125 37 Oct. 14, 1983	"	now Deborah & Cole Deborah Ann			Roy C. Putman	1198	577		Lot 162 Halsey St. Piedmont Ests
133 23 Oct 24, 1983	"		Builders Inc. + Steele		Jack A. Griffith	1199	88		Lot C. Lowndes Ave. (Hudson Rd.)
134 99 Oct 25, 1983	"	attorney in fact for Katherine Sevier	Lester Leigh Smith Jr.		Clyton O. Zimmerman	1199	193	}	cont. Lot 65 Ridgeway Dr. Bantl Tp.
" "	"	attorney in fact for Katherine Sevier	Lester Leigh Jr.		" " "	1199	193		
135 23 Oct 25, 1983	"			St. Walter W.	Edwin E. Smith	1199	212		cont 0.92 8 acres
144 65 Oct 31, 1983	"	See A. Co. Inc.	etal		Maurice C. Barkley	1199	548		Lot 106 Brookfield Est. Sec II
143 48 Nov 1, 1983	"			Indiv + Corp. W. W. W.	Jack H. Curlee	Re Record 1199	715		Bk 1178 pg 596 Lot 6 Parcels, for orig see deed.
142 92 Nov 1, 1983	"			Builders Inc. + Steele	Robert L. Johnson	1199	602		Lot B. Lowndes Ave
144 29 Nov 1, 1983	"	Christine T.			United States of America	1199	661		Sec 1 Lot 28 Canterbury St. The Village
142 26 Nov 1, 1983	"	B.B.			Phillip M. Gant	Re Record 1199	614		orig. see deed Bk 1128 pg 141 pt. lots 17 + 19 E Washington St.
145 41 Nov 2, 1983	"			attorney in fact for Katherine Sevier	Clyton O. Zimmerman	Re Record 1199	747	}	Lot 65 Ridgeway Dr. Woodfields Inc. Bantl Tp. for orig see deed Bk 1199 pg. 193
" "	"			attorney in fact for Lester Leigh Smith	" " "	1199	747		
147 34 Nov 3, 1983	"				Kathleen Smith Lewis	1199	894		cont. 5.76 ac (Tract 2) Keill Dr

DIRECT or GRANTOR Index to Deeds — Greenville County, S. C.

(000)

Open at Proper Tab according to First Letter or Letters of Name and refer to Buff Sub-Index sheet for page reference.

KEYS PRINTING CO., GREENVILLE, S. C.

()

FILE NUMBER DATE OF RECORD	GRANTORS FAMILY NAMES	GIVEN NAMES ABCDEFGH	GIVEN NAMES IJKLMNO	GIVEN NAMES PQRSTUWXYZ	GRANTEES	BOOK	PAGE	No. of Acres	BRIEF DESCRIPTION, LOCATION, ETC. (Not Warranted)
14831 Nov 4, 1983	Smith	Chet Pontaic	B	Mc Inc.	Secretary of State	1200	23	}	The articles of incorporation changed name from Chet Smith Pontaic Bmc Inc to Jim Wadda Pontaic Bmc Inc.
" "	"	"	"	"	"	1200	23		
14785 Nov 4, 1983	"	Ethel C.			The United States of America	1199	914		Lease
14810 Nov 4, 1983	"		Hudson	et al	Thomas C. Hudson	1200	01		Parkey Rd Sub Tract 4 = 2.80 ac. Nptb
14811 Nov 4, 1983	"		Hudson	et al	Thomas C. Hudson	1200	08		Parkey Rd Sub Tract 1-B = 2.05 ac. Nptb
14808 Nov 4, 1983	"		Hudson	et al	Ray O. Hudson	1199	922		Sub 2 Tracts
14807 Nov 4, 1983	"		Hudson	et al	Venice Hudson Robertson	1199	930		Sub Tract 3 = 3.03 ac.
14809 Nov 4, 1983	"		Hudson	et al	Lucile W. Jones	1199	991		Parkey Rd. Sub Tract 2-B = 0.89 ac. Nptb
14972 Nov 7, 1983	"	See A.		William E. ^{et al}	Sevens Pointe Co.	1200	37		Certificate of Authority Sevens Pt. Forest Hill
14984 Nov 7, 1983	"		Kenneth L.		Stephen S. Pustaver ^{et al}	1200	58		Lot 30 (2.5 ac) American
15186 Nov 8, 1983	"		Martha Elizabeth		Mattie Mayhew	1200	126	6 1/2	ac old Taylor Mill Rd. Chick Sp. Sp.
15275 Nov 9, 1983	"		now Patricia Lee Smith ^{et al}		Leonard Barnister Sr.	1200	179	2.50	acres Hwy 114
15276 Nov 9, 1983	"		now Patricia Lee Smith ^{et al}		Leonard Barnister Sr.	1200	216		Parcel
15456 Nov 11, 1983	"	Donna O. ^{et al}			Virginia Mae Phillips ^{Poole}	1200	292		Chick Sp. Sp. Sub 3.66 ac. Jones Ave.
16062 Nov 16, 1983	"			Builders Inc. ^{et al} + Steele	Danny Carrol Weathers	1200	672		Lot A.

DIRECT or GRANTOR Index to Deeds - Greenville County, S. C.

()

Open at Proper Tab according to First Letter or Letters of Name and refer to Buff Sub-Index sheet for page reference.

(www)

KEYS PRINTING CO., GREENVILLE, S. C.

FILE NUMBER DATE OF RECORD	GRANTORS FAMILY NAMES	GIVEN NAMES ABCDEFGHIJ	GIVEN NAMES JKLMNO	GIVEN NAMES PQRSTUVWXYZ	GRANTEES	BOOK	PAGE	No. of Acres	BRIEF DESCRIPTION, LOCATION, ETC. (Not Warranted)
16205 Nov 17, 1983	Smith			et al Teresa J.	Joyce R. Smith	1200	764	}	Lot Poor House Rd.
" "	"			Kim Patricia et al	" " "	1200	764		
16156 Nov 17, 1983	"			et al Steven Ronald	Lois C. Davis	1200	749	}	Lot 61 River St. Piedmont Mfg. Co. Village Sec 3
" "	"			et al Jamy C	" " "	1200	749		
16204 Nov 17, 1983	"		Joyce R.		Jane W. Meloun	1200	768	}	(Viewmont Dr.) Lot Poor House Rd.
16482 Nov 21, 1983	"	Now Lurleigh Smith	White		Helena Smith Lake	1200	925		
16508 Nov 21, 1983	"		S.D.	William E	Mark C. McKee et al	1200	933	}	Lot 79 Weaver Point Sec I
16736 Nov 23, 1983	"	By atty in fact	Lester Leigh Smith Jr	Katharine Sevier	Clifton O. Zimmerman	1201	175		
" "	"	attorney in fact	Katharine Sevier Smith	Lester Leigh Jr.	" " "	1201	175	}	Lot 65 Ridgeway Dr. "Woodfields Inc." for orig see Deed Bk 712 pg 266
16743 Nov 23, 1983	Smith	Alexander C.			Joe G. Thomason	1201	231		
17355 Nov 30, 1983	Smith		Kenneth L. Jr. et al		Colony Sub. Phase II	1201	483	}	Amendment to restrictive Covenants for Colony Sub. Phase II
" "	"		Nancy B. et al		" " " "	1201	483		
17297 Nov 30, 1983	"			Inc + Steele Builders	Duke Power Co.	1201	566	}	Right of way
17439 Nov 30, 1983	"		Executive et al	Martha A.	Jonathan A. Wynn et al	1201	571		
17339 Nov 30, 1983	"			Feb D.	Senecia S. Wellons	1201	478	}	Lot 1 O'Neal Sp. Forest Heights
17593 Dec 1, 1983	"			Patricia D.	William A. Bridges	1201	635		
									Lot 43 A Longview Terrace

DIRECT or GRANTOR Index to Deeds — Greenville County, S. C.

(www)

Open at Proper Tab according to First Letter or Letters of Name and refer to Buff Sub-Index sheet for page reference.

KEYS PRINTING CO., GREENVILLE, S. C.

()

FILE NUMBER DATE OF RECORD	GRANTORS FAMILY NAMES	GIVEN NAMES ABCDEFGH	GIVEN NAMES IJKLMNO	GIVEN NAMES PQRSTUVWXYZ	GRANTEES	BOOK	PAGE	No. of Acres	BRIEF DESCRIPTION, LOCATION, ETC. (Not Warranted)
17475 Dec 1, 1983	Smith	Dee Co. Inc.			Charles K. Seizer etal	1201	721		Plat. Sec 15 Lot 360, Rosebud Ct. Devinger
17748 Dec 2, 1983	"	David A. etal			Augh S. Bratcher	1201	852		Agreement
" "	"	Oral S. etal			" " "	1201	852		
17712 Dec 2, 1983	"	Edith Gibson			Jard Scott etal	1201	740		
18178 Dec 7, 1983	"			Hansel William	Marilyn B. Smith	1202	46		Int. Pt. lot 5 Rutherford St. Chick Sp. Sp. Int. Lots 7 & 8 Wayman Smith Rd.
18924 Dec 14, 1983	"	Loyall + Wilton etal			Danny Byers	1202	414		Lot 21 Reedy St. Junction Stops
" "	"	Credell + Randall etal			" "	1202	414		
18924 Dec 14, 1983	"	Loyall + Wilton etal			Danny Byers	1202	418		
" "	"	Credell + Randall etal			" "	1202	418		Lot 24 Morgan Hill
19097 Nov 15, 1983	"	Donald M. Mildred			Robert M. Alexander etal	1202	578		Yellowe Sec 2 Lot 21 South Ave Graham Mill
19361 Dec 19, 1983	"	Charles A.			Daniel M. Samonsky	1202	675		Forest Sec I Lot 66 Forest Dr. Look-up
19614 Dec 20, 1983	"			Builders, Inc & Steele	J. Randall Hall etal	1202	821		Lot 25 Quincy Ave Sec II
19725 Nov 21, 1983	"			Marjorie C etal	Smith + Brooks Inc.	1203	50		Trust Agreement
19949 Dec 22, 1983	"	Subsd in Error Dee A. etal			Westminster Co. Inc. etal	1203	124		Agreement
19948 Dec 22, 1983	"	Subsd in Error Dee A. etal			Westminster Co. Inc. etal	1203	145		Agreement Amendment of Joint Venture
19951 Dec 22, 1983	"	Frances S. etal			Abdul A. Choudry etal	1203	112		Pl. lot 33 Paramount Park

DIRECT or GRANTOR Index to Deeds — Greenville County, S. C.

()

Open at Proper Tab according to First Letter or Letters of Name and refer to Buff Sub-Index sheet for page reference.

(777)

KEYS PRINTING CO., GREENVILLE, S. C.

FILE NUMBER DATE OF RECORD	GRANTORS FAMILY NAMES	GIVEN NAMES ABCDEFGH	GIVEN NAMES IJKLMNO	GIVEN NAMES PQRSTUVWXYZ	GRANTEES	BOOK	PAGE	No. of Acres	BRIEF DESCRIPTION, LOCATION, ETC. (Not Warranted)
20741 Jan 3, 1984	Smith			Ltd. William E.	William R. Stanulis et al	1203	642		Sec. 15 Lot 359 Deverger Place,
20777 Jan 3, 1984	He "	a s.c., pts. Companies			Leroy H. McAllister III et al	1203	665		Lot 342 Deverger place Sec 13
21011 Jan 5, 1984	Smith	See Co. Inc		etal	The Smith Companies a ben pts.	1203	823		Lot 129 Brookfield East Sec 1
21190 Jan 6, 1984	"	Chevalotta J. +		Carlos William	Joseph B. McLeod et al	1203	893		+ Penn St. Pt lot 114 E. Tallulah Dr.
21297 Jan 6, 1984	"			Mc. Stute, Blm	Russton Place Subd	1	480		Greenville County Dedication of Street + Road to Chanticleer Sec 11
21330 Jan 9, 1984	"	SKA Curtis C. Evans Curtis C.			Sterling W. Smith	1203	976		Int lot 112 Bartram Grove
21575 Jan 10, 1984	"	Catherine			Ernce B. Braudly	1204	85		power of attorney Dr. Dal Harte Estd.
21582 Jan 10, 1984	"	Saris L.			Bary Newachter	1204	146		Pt. lot 139, Sutherland Hill Rd.
21940 Jan 13, 1984	"			Maitha A ete	Walter Collins Robinson et al	1204	363		Sub lot C. Old Spthy Rd + Hudson
22042 Jan 16, 1984	"	See Co. Inc.		etal	The Smith Companies a ben pts.	1204	458		Lot 167 Brookfield East Sec 1
22309 Jan 18, 1984	"	S. Harold			Charles L. Smith et al	1204	628	5.93	acres)
22677 Jan 20, 1984	"			Loretta + Tommy etal	Lornie Mae Smith	1204	892		Int. Lot Lincoln School Co. Chick Spg. Sp.
" "	"			Janice Young etal	" " "	1204	892		
22764 Jan 23, 1984	"			etal Stephen M.	Ralph W. Pope et al	1204	950		Partnership Agreement attorney
22876 Jan 24, 1984	"	Maleta J.			Janet Smith Black	1205	49		General durable power of attorney
22877 Jan 24, 1984	"	Laurence E.			Janet Smith Black	1205	55		General durable power of attorney

DIRECT or GRANTOR Index to Deeds - Greenville County, S. C.

(744)

Open at Proper Tab according to First Letter or Letters of Name and refer to Buff Sub-Index sheet for page reference.

KEYS PRINTING CO., GREENVILLE, S. C.

()

FILE NUMBER DATE OF RECORD	GRANTORS FAMILY NAMES	GIVEN NAMES ABCDEFGH	GIVEN NAMES IJKLMNO	GIVEN NAMES PQRSTUVWXYZ	GRANTEES	BOOK	PAGE	No. of Acres	BRIEF DESCRIPTION, LOCATION, ETC. (Not Warranted)
22857 Jan 24, 1984	Smith	Lee A. Co		etal	Donald A. Fogle	1204	970		Sec 1 Pt lot 77 Brookfield way
23053 Jan 25, 1984	"	Frank S.			Mary Ellen S. Johnson	1205	132		Lot 67 Blendale, Austin Tp.
23126 Jan 26, 1984	"	Gordon L.			Robert Gordon Smith	1205	208		Sp. Sp. + also: Lot Lots 5, 6, 14 + 50, 3 + 4 lot Chick Maple Hts Chick Sp. Sp.
23127 Jan 26, 1984	"	Gordon L.			Robert Gordon Smith	1205	209	7	acc. Mitchell Dr. Also lot 1 Dr.
23251 Jan 27, 1984	"			W. Dennis	Thomas D. Johnson	1205	285		R/W ingress + egress Rayna
23211 Jan 27, 1984	"	Alvin E. Sr.			Jack R. Carpenter	1205	241		Lot 21 Bateswood Highland Tp. Also: Int 3/4 ac Highland Tp
23425 Jan 30, 1984	"	Judith K.			Charles Alvin Smith	1205	363		Int. Lot Jug Factory Rd.
23787 Feb 1, 1984	"	Brooks Jr. Jr.			Michael E. Ramsey	1205	567	2.0	ac. McCarter Rd.
23972 Feb 2, 1984	"	Cleo			Cooperative Inc. Aurora Electric	1205	687		Right of Way
24032 Feb 3, 1984	"	Jessie Lee			Ben Dudley Owens	1205	709		General power of attorney of attorney
24030 Feb 3, 1984	"			Zara S.	Georgie S. Vickery	1205	811		General Durable power of attorney
24031 Feb 3, 1984	"	Carlos S.			Georgie S. Vickery	1205	817		General Durable power
24043 Feb 3, 1984	"	Jessie Lee			Ben Dudley Owens	1205	711		Int Lot 85 Burdett Csts.
2476 Feb 6, 1984	"	Lee Co Inc.			Rensington Place	1205	874		Sec 1 Lots 24 + 25 Brookfield West
24345 Feb 7, 1984	"			Builders, Inc. Steele	Ronald A. Small	1205	922		Lot 23 Pine Brook Forest
24374 Feb 7, 1984	"	(Bobbie) Barbara Hanby		etal	Junia Crawford	1205	934	1.1	ac. Standing Sp. Rd. Conata

DIRECT or GRANTOR Index to Deeds — Greenville County, S. C.

Open at Proper Tab according to First Letter or Letters of Name and refer to Buff Sub-Index sheet for page reference.

(339)

FILE NUMBER DATE OF RECORD	GRANTORS FAMILY NAMES	GIVEN NAMES ABCDEFGHIJ	GIVEN NAMES KLMNO	GIVEN NAMES PQRSTUVWXYZ	GRANTEES	BOOK	PAGE	No. of Acres	BRIEF DESCRIPTION, LOCATION, ETC. (Not Warranted)
25840 Feb 22, 1984	Smith			Sr. David J.	Ethel Julia Morgan Smith	1206	714		Western Hills Int. lot 45 Alice Ann Dr.
26093 Feb 24, 1984	"			Builders, Inc. + Steele	Randy N. Williams et al	1206	857		Lot 9.
26365 Feb 28, 1984	"			Builders, Inc. + Steele	Reginald P. Briggs et al	1207	31		Lot 1 Quincy Acres, Sec 1 Valley
26440 Feb 28, 1984	"			Donald R. Ker - Sandra G. By his atty in fact Carl H. Smith et al	Bobby M. Russell et al	1207	79		Lot 2 Tasha Dr. Pleasant
26487 Feb 28, 1984	"			Milton S. et al att. in fact for Milton S. Smith	Carl H. Smith et al	1207	92	}	Int. Lot 105 Seyle St. Duneson Mills, Sec 4
" "	"			Carl H. et al	" " "	1207	92		
27508 Mar 8, 1984	"			James Harold	Joye S. Barum	1207	685	0.05 acres	
27682 Mar 9, 1984	"			Brady Robert	Ann S. Bridges	1207	799		Durable power of Attorney
27760 Mar 9, 1984	"			Maydee et al	Sewer Authority Western Carolina Regional	1207	833	}	Right of way
" "	"			Odessa P. et al	" " "	1207	833		
28139 Mar 14, 1984	"			See A. Co., Inc.	The Vista Co., Inc.	1208	47		Sec 1 Int Lot 125 Brookfield East
28662 Mar 19, 1984	"			Alvin E et al	Wallace Hickey et al	1208	482		Lot Echeney Hgts.
28791 Mar 20, 1984	"			Brently Herman +	Anthony Robert	1208	511		Major Ets Int Lot 18 Beechwood Rd.
28863 Mar 20, 1984	"			Cameron E. Joan B.	1+1 Properties a ber Pts.	1208	515		Mills" Sec C Lot 33 E. Seventh St. Woodside
28797 Mar 20, 1984	"			Cora G. + James C.	James C. Smith et al	1208	552		Int Lot 40 Herbert St. Elizabeth
28796 Mar 20, 1984	"			Cora G. + James C.	James C. Smith et al	1208	553		Int Lot 40 Herbert St. Elizabeth

DIRECT or GRANTOR Index to Deeds — Greenville County, S. C.

(yy)

Open at Proper Tab according to First Letter or Letters of Name and refer to Buff Sub-Index sheet for page reference.

()

FILE NUMBER DATE OF RECORD	GRANTORS FAMILY NAMES	GIVEN NAMES ABCDEFGHIJ	GIVEN NAMES JKLMNO	GIVEN NAMES PQRSTUVWXYZ	GRANTEES	BOOK	PAGE	No. of Acres	BRIEF DESCRIPTION, LOCATION, ETC. (Not Warranted)
29073 Mar 21, 1984	Smith			^{etal} Wall Wilma Jean	Charles J. Merriam	1208	648		Lot 43 Chick Apg Sp.
29658 Mar 27, 1984	"	Freeman E.			Billie S. Free	1208	972		Chick Apg Sp. Lot 3 Shade St. Green
29961 Mar 28, 1984	"	DBA Smith Interior Finishing Co.	L. R.		Don Avery	1209	59		Power of Attorney
"	"	Interior Finishing Co.			"	1209	59		
30046 Mar 29, 1984	"	DBA Smith Interior Finishing Co.	Leonard Ray		Robert B. Smith	1209	196		
"	"	Interior Finishing Co.			"	1209	196		
30370 Mar 30, 1984	"	Andrew Ruffat		^{etal} Landra S.	David C. Ullman	1209	367		woods sec 1 Lot 252 Kallingswood Rd. Botany
30373 Mar 30, 1984	"	James M. ^{etal}		^{etal} Sharon L. Huff	Henry S. Jallon Jr.	1209	375		Lot 148 Bresa Forest Sec 2
		Sharon L.		" " " "	" " " "	1209	375		
30226 Mar 30, 1984	"	Thomas Wynona C. James		^{etal}	Michael D. Robinson	1209	504		Sec 3 Mauldin Lot 147 Montclair Rd, Montclair
30229 Mar 30, 1984	"	Ruth Jimmie + W. Brown		^{etal}	Danny K. Garrison	1209	507		Lot 6, Maryland Ave.
30267 Mar 30, 1984	"	Charles H. Lottie ^{II}		^{etal}	James L. Stahl	1209	514		Lot 229 Pepper tree Sec II
30492 Apr 2, 1984	"	Alvin E. ^{Jr}			Walter W. Wilder Jr.	1209	665		Lot 14 Bate Wood
30762 Apr 3, 1984	"	Arnice M. ^{etal}			Shirley Ann Gilbert	1209	727		Int Lot 12 Snow St.
30777 Apr 3, 1984	"	Suzanne L.			Lara Fox	1209	765		Lot 76
30805 Apr 3, 1984	"	Cleo			Lawrence Smith	1209	779	5	Sec. 5th. Jan - Mrs.

DIRECT or GRANTOR Index to Deeds — Greenville County, S. C.

(388)

Open at Proper Tab according to First Letter or Letters of Name and refer to Buff Sub-Index sheet for page reference.

KEYS PRINTING CO., GREENVILLE, S. C.

FILE NUMBER DATE OF RECORD	GRANTORS FAMILY NAMES	GIVEN NAMES ABCDEFGHIJ	GIVEN NAMES JKLMNO	GIVEN NAMES PQRSTUVWXYZ	GRANTEES	BOOK	PAGE	No. of Acres	BRIEF DESCRIPTION, LOCATION, ETC. (Not Warranted)
30806 Apr 3 1984	Smith	Cleo			Lester Lee Smith, Jr.	1209	782	1.09	Acres 9th Ann Dr.
30978 Apr 4 1984	"		Julian M. Jr.		The Smith Clinic for Women, P.A. Profit Sharing Plan Trust of	1209	876		use of driveways, easements & parking areas Int. Pt. Parcel 5. Wintersberry Ct. also
31235 Apr 6 1984	"	Crystal R.			Roger D. Smith	1210	60		Int Lot 80 Berea Forest Sec 2
31446 Apr 9 1984	"	Dee A. Co. Inc.	etal		Journe B. Johnson Co. Inc.	1210	143		Lot 116, Brookfield East Sec II
31946 Apr 12 1984	"	Aubrey C. & Nellie S.			Lavonia Yvonne Merck	1210	442		Sec 3 Lot 34 Victor Monaghan Mill
32025 Apr 13 1984	"		Margaret		Daniel W. Selhorst	1210	458		Heritage Lakes Lot 107 Cr Bell Rd + Harness trail
32192 Apr 16 1984	"		Larry D.		Gloyd M. Holcombe	1210	567	1	acre Oaklawn Sp
32775 Apr 16 1984	"			Builders, Inc & Steele	Wilson Edison	1210	584		Lot 19 Oak Crest Ct. Oak Crest
32967 Apr 23 1984	"		James D.		Judy P. Smith	1210	979		Power of Attorney
33180 Apr 24 1984	"	Elizabeth S.	etal		Mary Emma Jpp Subduth P.M.C. Corp.	1211	69	3.12	Acres. Hwy 14 O'Neal Sp. Summit Dr.
33482 Apr 26 1984	"	Dee Co. Inc.			Pro-Dev, Inc.	1211	226	26.75	Acres. Cr Rutherford Rd +
33572 Apr 26 1984	"		Meredith J.	etal	James B. P. Pittman	1211	287		Lot 270 Clarendon Ave. Colonial Co.
33848 Apr 30 1984	"		Lessie B.		George W. Smith, Jr.	1211	474		General power of attorney
33866 Apr 30 1984	"	Estelle S.	etal		Danny W. Dill	1211	476	1.29	Acres Hwy 14 Chick Spg Sp.
" "	"	Bertha Lavelle	etal		" " "	1211	476		
33895 Apr 30 1984	"			Builders, Inc. & Steele	John J. Bushue	1211	500		Lot 35 Summerplace

DIRECT or GRANTOR Index to Deeds — Greenville County, S. C.

(888)

Open at Proper Tab according to First Letter or Letters of Name and refer to Buff Sub-Index sheet for page reference.

KEYS PRINTING CO., GREENVILLE, S. C.

()

FILE NUMBER DATE OF RECORD	GRANTORS FAMILY NAMES	GIVEN NAMES ABCDEFGHIJ	GIVEN NAMES JKLMNO	GIVEN NAMES PQRSTUVWXYZ	GRANTEES	BOOK	PAGE	No. of Acres	BRIEF DESCRIPTION, LOCATION, ETC. (Not Warranted)
34099 May 1, 1984	Smith			Patricia E.	Frank McChute	1211	629	1/4	ac. Pointe St + Spring St.
34332 May 2, 1984	"	Dee Co. Inc.			Charles B. Stone et al	1211	731	0.83	Acres
344388 May 2, 1984	She	Companies			J. Frank Black et al	1211	767		Plot 19 Silbury Way Stone
34641 May 4, 1984	"	Hiram P. Jr.			Mavis Sherman et al	1211	897		Plot 24 Oakview Sec III
34651 May 4, 1984	"		Jewell M.		Kenneth D. Duck	1211	909		Plot Bates Tp
34863 May 7, 1984	"		High P. Jr.		C. A. Smith II	1212	40		Plot White Horse Rd also: Springwood Cemetery Sec 2. Cemetery Deed Plot 170
34864 May 7, 1984	"		Joseph Lawton		C. A. Smith II	1212	41		Springwood Cemetery Sec 2. Cemetery Deed Plot 170
35319 May 8, 1984	"			William H.	Ruth Evon Bassell et al	1212	153		Plot, Coleman Rd.
35693 May 8, 1984	She	a S.C. Pts. Companies			Larry H. Hand et al	1212	176		Plot 76 Sivergen Point Sec 1
35873 May 11, 1984	"		Arla Knight		Annie S. Rochester	1212	462		Plot 2, Dan St. Chick App
35866 May 14, 1984	"		Nelson H.		Duke Power Co.	1212	500		Right of way
35991 May 15, 1984	"			How Inc. & Steele	Ruston Place	1212	682		Protective Covenants Applicable to Acres
35967 May 15, 1984	"	Donna D			Henry L. Kelly et al	1212	699		Plot 8 Wilson Rd. "Wolfe"
35815 May 15, 1984	"		Mittie H.		Rachel E. Mickler	1212	511		Plot 2 East Side
35873 May 15, 1984	"		Lawrence E.		Janet Smith Black et al	1212	632		Plot 60 5th Ave. Judson Mill Village Sec 2
"	"		Melita Simley et al		" " " "	1212	632		

DIRECT or GRANTOR Index to Deeds — Greenville County, S. C.

()

Open at Proper Tab according to First Letter or Letters of Name and refer to Buff Sub-Index sheet for page reference.

KEYS PRINTING CO., GREENVILLE, S. C.

FILE NUMBER DATE OF RECORD	GRANTORS FAMILY NAMES	GIVEN NAMES ABCDEFGHIJ	GIVEN NAMES JKLMNO	GIVEN NAMES PQRSTUVWXYZ	GRANTEES	BOOK	PAGE	No. of Acres	BRIEF DESCRIPTION, LOCATION, ETC. (Not Warranted)
35990 May 15/1984 36105	Smith			Bidders, Inc. + Steele	Mark D. Hunt et al	1212	687		Place Lot 15 Milford Ct. Russton
May 16/1984 36164	"			Roy L.	Almogene S. Keaton	1212	745		Durable power of Attorney
May 16/1984 36448	"		Maske T.		Almogene S. Keaton	1212	748		Durable power of Attorney
May 18/1984 36816	"		Millburn D.		Nancy S. Smith	1212	900		Ball's Meade Int Lot 108 Berkester Blvd.
May 22/1984 36712	"		Mary S.		Donna Marie Smith et al	1213	134		Power of Attorney
May 22/1984 36873	"		Edith S.		Clarence Piken, Jr.	1213	74		Int. Lot 22 = .78 acre, Monroe
May 23/1984 36755	"	Bertha R. +		William Preston	Tom E. Radford, Jr. et al	1213	182		Lot 23 Woodchiff
May 23/1984 37226	"			Bymaster W. Daniel Garbarough, Jr. Preston, Jr.	Security Fed St & Assoc.	1213	227		Riverwood Sec 10 Lot 44 Riverwood Ct.
May 25/1984 37745	"			Bidders, Inc. + Steele	Daniel R. White et al	1213	353		Place Lot 5 Milford Ct. Russton
May 30/1984 37786	"		Jerry Lee +	Robert S.	Steven Stanton et al	1213	879		Knob Hill Lot 15 Brookdale Ave.
May 31/1984 38061	She			AKA Rubreffa Cure Lucretia E. a & c. Pts.	Bernice Smith	1213	909		Dellwood Esta. Int Lot 6 Dellbrook Dr.
June 1/1984 38048	She			Companies a & c. Pts.	Barbara Jean McCracken	1214	93		Lot 81 Deneger Pointe, Sec 1
June 1/1984 38276	"			Companies	W. Mark Hunter et al	1214	173		Lot 20 Brookfield West Sec 1 Jenny Rd.
June 4/1984 38603	She			AKA Frances Almeida Martin Frances Martin et al a & c. Pts.	Barbara A. Orr et al	1214	231		Lot Harrison Bridge Rd & Neely Sec 15
June 6/1984 38932	"			Companies	Robert S. Nemecek et al	1214	413		Lot 352 Deneger Place
June 8/1984 " "	"			Louis P. Jr et al	Larry J. Earnest et al	1214	578		Lot 218 Fairgreen Dr.
" "	"			Kathleen S. et al	" " "	1214	578		Orchard Acc Sec 4

DIRECT or GRANTOR Index to Deeds — Greenville County, S. C.

Open at Proper Tab according to First Letter or Letters of Name and refer to Buff Sub-Index sheet for page reference.

KEYS PRINTING CO., GREENVILLE, S. C.

()

FILE NUMBER DATE OF RECORD	GRANTORS FAMILY NAMES	GIVEN NAMES ABCDEFGHIJ	GIVEN NAMES JKLMNO	GIVEN NAMES PQRSTUVWXYZ	GRANTEES	BOOK	PAGE	No. of Acres	BRIEF DESCRIPTION, LOCATION, ETC. (Not Warranted)
39228 June 12, 1984	Smith	Dee A. Inc.	etal		Journe B. Johnson Inc	1214	722		Sec II Lot 115 Brookfield East
39327 June 13, 1984	"		Arnette Garland	etal	Dren M. Howard	1214	814	24.4	O'Neal Sp. Int right of way Acs Mt Lebanon Rd.
39449 June 14, 1984	"	Fred			Nancy Jane Earl	1214	838	2	Acres Berry Rd. Assessment
39533 June 14, 1984	"			Walter J. Montgomery	Frank Smith	1215	9		Austin Sp Reserved Life Estate - 2 Lots
39601 June 15, 1984	"		Nancy P. Kelly	etal	Jerry W. Dinger	1215	46		Lot 23, Lacombe Dr, Dumpside
39847 June 18, 1984	She	a/c. Ben Pts Companies			Paul J. Haigler, Jr	1215	160		Stone Blw Easement reserved Lot 26 + Pt Lot 27, Silbury Cwy
39810 June 18, 1984	"			Jed D.	Wanda A. Smith	1215	207		Herse Rd. Sew Pipes Lot 21.27 acres, White
40109 June 20, 1984	"		Jenice P. + William M.		William C. Davis	1215	333		Plantation Sec III Austin Sp Lot 73 Clingmore Ct. Holly Tree
40359 June 21, 1984	"	Dee Co. Inc.	etal		The Vista Co. Inc.	1215	456		Lot 100 Brookfield East Sec II
40597 June 25, 1984	"	Harace	etal		Haywood-Rogers Properties	1215	583		Water Drainage Easement
40662 June 25, 1984	"		May Dee	etal	Elizabeth Bates	1215	611	11.93	Acres Smith Circle
" "	"		Odessa	etal	" "	1215	611		
62 July 2, 1984	"	Ariss A.			Felone L. Hobbs	1216	57		Spec Plantation Ph 3 Sec 11 Lot + 3 Ravenwood Dr. Holly
173 July 2, 1984	"		Lucille S.	etal	Charles E. Kees	1216	62		71.22 Acres Lot at Ft Bel Gordon
4154 July 3, 1984	"		Kinders, Inc.	etal	John David Henderson	1216	251		Place Lot 17 mixed Th. Reson
627 July 6, 1984	"	Carmela Lee +	William A.	gr.	Security Investments Inc.	1216	403		West View Apts Lot 73 Wilburn Ave (AKA Maple St)

DIRECT or GRANTOR Index to Deeds — Greenville County, S. C.

()

Open at Proper Tab according to First Letter or Letters of Name and refer to Buff Sub-Index sheet for page reference.

KEYS PRINTING CO., GREENVILLE, S. C.

FILE NUMBER DATE OF RECORD	GRANTORS FAMILY NAMES	GIVEN NAMES ABCDEFGH	GIVEN NAMES IJKLMNO	GIVEN NAMES PQRSTUVWXYZ	GRANTEES	BOOK	PAGE	No. of Acres	BRIEF DESCRIPTION, LOCATION, ETC. (Not Warranted)
705 July 6, 1984 1113	Smith	Alex Ray	Carol Coble		Arnold E. Mullinax	1216	499		Lot also R/W
July 16, 1984 1072	"	See Co. Inc.	etc		Brookfield Indv.	1216	796		Restrictions
July 16, 1984 1226	"	Donis E. Duncan Donis Evelyn	etc		Roguel - Defton	1216	748		See Trg. Co. See I Sub 135 B. St (anc) Village Johnson
July 11, 1984 1373	"	See Co. Inc.	etal		Jornes B. Johnson Co.	1216	845		Lot 45 Brookfield West Sec II
July 12, 1984 1373	"			William E.	Telecable of Greenville Inc.	1217	25		Right of way easement
July 12, 1984 1373	"			William E.	Telecable of Greenville, Inc	1217	29		Right of way easement
July 12, 1984 1373	"			Ted A.	Telecable of Greenville, Inc	1217	31		Right of way easement
July 12, 1984 1383	"			William E.	Telecable of Greenville, Inc	1217	33		Right of way easement
July 13, 1984 1396	"	See A. Co. Inc.	etal		Michael J. Rickoff	1217	01		Lot 47 Brookfield West Sec II Village & Villy Also Lot 15-A
July 13, 1984 1385	"	Erby			Lonnie R. Collins	1217	52		Lot 15 (11) A. St. Woodside Mill
July 12, 1984 1791	"	Mansel			Administrator of Veterans Affairs	1216	992		Lot 29 Palmetto Downs, Sec II
July 17, 1984 11918	"	#22513 John R.	Need Bk 12 Page 134	1-7-86	Sylvia Kathleen Smith	1217	240		Power of Attorney
July 18, 1984 1214	"	Alvin E.	etal		Greenville County	1217	358		Drainage Assistance Agreement Glen Also easement
July 19, 1984 2809	"	Companies	a.s.c. Pts.		Violet L. Fuller	1217	440		Lot 36 Timberline Ct. Stone
July 20, 1984 2537	"	A. E.			Carroll W. Smith	1217	495		Power of Attorney
July 24, 1984	"	See A. Inc.	etal		Brookfield Recreation	1217	748	2.44	Rec Area Ac. Pelham Rd. Brookfield

DIRECT or GRANTOR Index to Deeds — Greenville County, S. C.

Open at Proper Tab according to First Letter or Letters of Name and refer to Buff Sub-Index sheet for page reference.

KEYS PRINTING CO., GREENVILLE, S. C.

()

FILE NUMBER DATE OF RECORD	GRANTORS FAMILY NAMES	GIVEN NAMES ABCDEFGHIJ	GIVEN NAMES JKLMNO	GIVEN NAMES PQRSTUVWXYZ	GRANTEES	BOOK	PAGE	No. of Acres	BRIEF DESCRIPTION, LOCATION, ETC. (Not Warranted)
2806 July 26, 1984	Smith		Linda B.	Linda B. Huff	Steven E. Burns	1217	934		Parcel A = .46 acs
2847 July 26, 1984	"			Roy A.	John W. McCloud <i>etal</i>	1217	964	0.6	acs Shipman Rd.
3172 July 30, 1984	"		James P.	William	John Randolph Tucker <i>etal</i>	1218	142		Sec 2 Lot 47 Oakfern Dr. Oakfern East, Sec II
3123 July 30, 1984	"	See Co. Inc. By Greenville County Tax Collector J. P. Pagan - J. N. Mason			Westminster Co. Inc.	1218	131		Lots 94, 96 + 154 Brookfield
3840 Aug 1, 1984	"				Forfeited Land Commission	1218	476		Lot 4 Grant Sp
3615 Aug 1, 1984	"			Patricia	Cheryl A. Hutchins	1218	453		Parcel One Rd, Highland Sp.
3567 Aug 1, 1984	"		Dennis Michael +	Jo	Eric A. Memon	1218	393		Lot 116, Auburn Co. College Apts Phase 2, Sec 13
3675 Aug 1, 1984	"	Company			Joseph J. King <i>etal</i>	1218	225		Lots 24 + 25 + 26, 250 Newmyer
4017 Aug 1, 1984	"			Bldg. Inc. + Steele	Imogene B. Bridges	1218	755		Lot 19 Russton Place
4225 Aug 7, 1984	"	See A. Co. Inc.			The Vista Co. Inc.	1218	888		Lot 64 Brookfield West Sec II
4287 Aug 8, 1984	"		L. Kenneth Jr.		Jane Cheek	1218	935		Acres Lot 21 = 5.0 acs Lake View
4619 Aug 10, 1984	"		Betty D.		Christine M. Denton	1219	144		Red Pine Mt. Sp Lot 4411, Lower Dr. Brumby
4676 Aug 13, 1984	"			Landra G.	Thomas J. Etowski	1219	167	1	ac. Watkins Rd.
4778 Aug 14, 1984	"			Bldg. Inc. + Steele	Carl Hammond	1219	282		Corrections Dept BK 1200 pgs 375 - LOS 5+10 Assessment for big area Seed
4927 Aug 15, 1984	"	Donna N. + Mark J.			Harold E. Easton <i>etal</i>	1219	382		Sugar Creek Lot 32 Berrywood Ct.
4968 Aug 15, 1984	"			R. A.	Albert L. Everette, Jr.	1219	391		#27 (20) + Lots 3+4, also Lot, Hwy

DIRECT or GRANTOR Index to Deeds — Greenville County, S. C.

Open at Proper Tab according to First Letter or Letters of Name and refer to Buff Sub-Index sheet for page reference.

FILE NUMBER DATE OF RECORD	GRANTORS FAMILY NAMES	GIVEN NAMES ABCDEFGHIJ	GIVEN NAMES JKLMNOPQ	GIVEN NAMES RSTUVWXYZ	GRANTEES	BOOK	PAGE	No. of Acres	BRIEF DESCRIPTION, LOCATION, ETC. (Not Warranted)
5030 Aug 15, 1984	Smith	SAD Katherine J. Smith Catherine Jones etal			J. P. Stevens Co. Inc.	1219	461		Parcel Hwy 14
5325 Aug 17, 1984	"	Helen V.			Eugene L. Smith	1219	619		Specific power of Attorney Place
5235 Aug 17, 1984	"			Bldg Inc. + Steele	Joel R. Mashburn etal	1219	586		Lot 16 Russton Ln Russton
5280 Aug 17, 1984	"			Bldg Inc. + Steele	Elizabeth Parnell	1219	628		Lot 3 Canecreek
5467 Aug 20, 1984	the	a S.C. Pts. Companies			Robert P. Clapper etal	1219	737		Lot 316 Diverge Place Sec 14
5129 Aug 22, 1984	"	David Ward			Lee V. Smith	1219	922		Power of attorney
5863 Aug 23, 1984	"	SAD Katherine J. Smith Catherine Jones etal			J. P. Stevens & Co Inc.	Re-Record 1220	67		Deed BK 1219 pg 461 Parcel Hwy 14 for aig see
5758 Aug 23, 1984	"			W. Dennis	Donald J. Coggins	1220	104		Lot 23 Rayna Dr.
6180 Aug 24, 1984	"			Jo Ann W. Phillip J.	H. Jack King	1220	178		Lot 8 Collingwood Park
6367 Aug 28, 1984	the	a S.C. Pts. Companies			David J. Sigler etal	1220	349		Lot 35 Stone Glen
6475 Aug 29, 1984	Smith			R. Franklin etal	Kay J. Smith	1220	476	2.94	acs. Anderson Ridge Rd. Greer, Chick Sp. Sp.
6580 Aug 29, 1984	"			Ronnie J.	C. Ray Hannon etal	1220	489		Lot Cr. Fairview Ave + Earl St.
7167 Aug 31, 1984	"			Milton T. etal	George T. Leonard	1220	834		Lot 14 + pt Lot 13
7218 Sept 4, 1984	"	See Co. Inc.			Andrew M. Wilson etal	1220	965		Lot 134 Brookfield East Sec 1
7328 Sept 5, 1984	"	Bernie + Tommy Jane P. (Pearl)		J. A.	W. M. Cooper etal	1221	35		pt tract 2 Berry Dr.
7457 Sept 5, 1984	"	May Jane P.			Donald A. Thomas	1221	113		With sigs of P. Perkins Dorlene A. B. McDaniel (Green)

DIRECT or GRANTOR Index to Deeds — Greenville County, S. C.

Open at Proper Tab according to First Letter or Letters of Name and refer to Buff Sub-Index sheet for page reference.

FILE NUMBER DATE OF RECORD	GRANTORS FAMILY NAMES	GIVEN NAMES ABCDEFGHIJ	GIVEN NAMES JKLMNO	GIVEN NAMES PQRSTUVWXYZ	GRANTEES	BOOK	PAGE	No. of Acres	BRIEF DESCRIPTION, LOCATION, ETC. (Not Warranted)
7488 Sept 6, 1984	Smith	E Cameron	Joan B.		John Michael Henderson	1221	116		Mt 40 Sec 1 Lot 202 Sixth Ave. SW. P.O.
7630 Sept 7, 1984	"	D. Keith	Kathy J.		William J. Crownover etal	1221	241		Coprahe II Lot 230 Hancock Ln.
7843 Sept 10, 1984	"	Calvin D.			Greenville County	1221	420		Drainage Assistance Agreement Pleasant Valley
8677 Sept 18, 1984	"	By master w/ Daniel	Barborough Jr.		Sec of Housing + Urban	1222	108		Lot 25 Pleasant Ridge Ave.
8746 Sept 19, 1984	"	Serg + Jo Anne			Shelby W. Chandler	1222	157	2.21	acs Greenpond Rd. Sec III S'ville Austin Sp.
8742 Sept 19, 1984	"	Charles H.	Lottie L. etal		Michael W. Cinnamon	1222	149		Lot 279 Cheyenne Dr. Westwood
9644 Sept 21, 1984	"	Dee Co. Inc			Dee Puthyphd Joyce etal	1222	349	1 ac.	Puthyphd Rd + Wedgewood Ave.
9028 Sept 21, 1984	"		Milton J.		Richard J. Paul	1222	358		Lot 12 + pt Lot 13
9104 Sept 21, 1984	"	Abner D.			Danvers Stover	1222	391		Lot 71 Sunny ac.
9251 Sept 24, 1984	"	Anne Silver	Boyd		Sterling L. Smith	1222	459		Power of attorney
9170 Sept 24, 1984	"		James R.		Fannie C. Smith co. inc.	1222	418		Lot 12
9144 Sept 24, 1984	"			Thomas E.	Black's Development etal	1222	467		Lot 25 + 26 Lumber Dr. Hampden
9356 Sept 25, 1984	"			W. Dennis	Frank Leon Jones	1222	684		Lot 21, Payne Dr. Chick Sp. 4
9357 Sept 25, 1984	"			W. Dennis Associates	Elmer B. Water	1222	685		Lot 15 Payne Dr. Chick Sp. 4
9722 Sept 25, 1984	"			-Weems +	Duke Power Co.	1222	993		Right of way Greenfield Bulter Sp.
9756 Sept 28, 1984	"	Herbert L.			Nancy L. Milde	1222	874		Lot 18 Greenfield Dr.

DIRECT or GRANTOR Index to Deeds — Greenville County, S. C.

Open at Proper Tab according to First Letter or Letters of Name and refer to Buff Sub-Index sheet for page reference.

FILE NUMBER DATE OF RECORD	GRANTORS FAMILY NAMES	GIVEN NAMES ABCDEFGH	GIVEN NAMES IJKLMNO	GIVEN NAMES PQRSTUVWXYZ	GRANTEES	BOOK	PAGE	No. of Acres	BRIEF DESCRIPTION, LOCATION, ETC. (Not Warranted)
10010 Oct 1, 1984	Smith			etal	John Keogh etal	1223	57		Sec 1 Lot 61, Westminster Village
10089 Oct 2, 1984	"	Companies		Paula Sue Jones	Carolyn J. Gilbreath	1223	236		Payment Lot 32, Stone Glen, also Lake Development.
10318 Oct 2, 1984	"			Paula Sue	Daniel R. McGee ete	1223	120		Lot 40, Church Trail Sec II Perkins
10688 Oct 3, 1984	"			Daniel R. McGee + Nell James	Administrator of Veterans' Affairs	1223	355		Lot 1 Unit 3 Pine Crest Farms
10830 Oct 8, 1984	"			Maydee etal	Keyward Smith	1223	638	.634	Acres
10891 Oct 10, 1984	"			Adessa etal Bldg. Inc. + Steele	works of the City of Greenville Commissioners of Public Works	1223	715		Place water mains, etc. Reserton
11284 Oct 10, 1984	"	Dee A. Co. Inc.		etc	Thomas B. Johnson Co.	1223	793		Lot 46 Brookfield W. Sec. II
11555 Oct 15, 1984	"	Companies			Alfred J. Reiner etal	1224	57		sec II Lot 185 Brookfield west
11559 Oct 17, 1984	"			Minnie J. etal	Greenville County	1224	314		Drainage Assistance Agreement
12237 Oct 17, 1984	"			Cynthia L. Lewis	Mary Sue D'Alcama	1224	251		Lot 3 W. Georgia Rd. Peris mtn. sp.
12700 Oct 23, 1984	"			Rosie Jean B#48420V seed	James David Wynn	1224	673		Lot 1 Acre Sunley Bridge Rd. St.
12718 Oct 29, 1984	"	Cameron E.		Joan 10-26-89	David Lawless etal	1225	09		Bondysville Lot 18 Austin
12721 Oct 29, 1984	"	Hollis E.		etal	Frank L. Seary etal	1225	17		Lot 120 Berea Forest Sec II
12721 Oct 29, 1984	"	Carolyn A.		etal	" " "	1225	17		
12721 Oct 29, 1984	"	Jay J.		Spurgeon S.	Rhonda Jay Smith	1225	22		Lot 3 Maryland Ave.

DIRECT or GRANTOR Index to Deeds — Greenville County, S. C.

Open at Proper Tab according to First Letter or Letters of Name and refer to Buff Sub-Index sheet for page reference.

FILE NUMBER DATE OF RECORD	GRANTORS FAMILY NAMES	GIVEN NAMES ABCDEFGHIJ	GIVEN NAMES JKLMNO	GIVEN NAMES PQRSTUVWXYZ	GRANTEES	BOOK	PAGE	No. of Acres	BRIEF DESCRIPTION, LOCATION, ETC. (Not Warranted)
12925 Oct 3, 1984	Smith			et al D. W. Steele, Inc.	D. Square	1225	199		Notice of Partnership
12938 Oct 30, 1984	"			+ Steele, Bldg. Inc.	J. B. Easler et al a ben Pto.	1225	195		Lot 1 Milford St. Russton Rd.
12939 Oct 30, 1984	"			+ Steele Bldg. Inc.	D. Square a ben Pto.	1225	197	3.75	acc. Scuffletown Rd. Butler (now parking mill rd) Blair Hgts.
12931 Oct 30, 1984	"			+ Steele	D. Square	1225	198		Lot 11 + 12 Dakota Ave
14172 Nov 9, 1984	"	Dee Co. Inc.			Douglas C. Isenbarger et al	1225	985		Lot 196 Deverger Place Sec 9
14502 Nov 13, 1984	"	+ Brooks, Inc.	as JV.		Donald E. Weinel et al	1226	278	5.63	acc. William St. Coleman Estd.
14607 Nov 14, 1984	"	+ Brooks, Inc.	as JV.		Ronnie W. Pennington et al	1226	321		Lot 10 = 2.04 acc William St
14608 Nov 14, 1984	"	+ "	"		Neil A. Anderson et al	1226	322	5.56	acres William St.
15617 Nov 16, 1984	"	Herbert Otto			Boyce L. Stewart	1226	574	.08	acc. Pt Tract 1
15406 Nov 20, 1984	"	Linda Jean Hudson			Chester C. Smith, Jr.	1226	869		Int. Tract 3A = 1.51 acc
15407 Nov 20, 1984	"	Linda Jean Hudson			Chester C. Smith, Jr.	1226	870		Int. Tract 3B = 1.51 acc
15711 Nov 23, 1984	"			Bldg. Inc. + Steele	Peter L. Elmendorf et al	1227	74		Place Lot 7 Milford St. Russton
15887 Nov 26, 1984	"			et al	Birnie Ferguson Denon	1227	123		Sub lots 14 + 15 Old Spartanburg Rd.
15990 Nov 27, 1984	"			Bldg. Inc. + Steele	Louis E. Williamson Jr et al	1227	239		Lot 11 Russton Place
16276 Nov 29, 1984	"			Wood. apt. Wilem	City of Greenville Commissioner of Public	1227	555		Order Int. Highland Pub, Parking operation Covenant
16334 Nov 29, 1984	"	A. L. Jr. Jennifer A.		et al	Spring Forest Sec II	1227	566		Amendment to protective

DIRECT or GRANTOR Index to Deeds — Greenville County, S. C.

Open at Proper Tab according to First Letter or Letters of Name and refer to Buff Sub-Index sheet for page reference.

FILE NUMBER DATE OF RECORD	GRANTORS FAMILY NAMES	GIVEN NAMES ABCDEFGHIH	GIVEN NAMES IJKLMNO	GIVEN NAMES PQRSTUVWXYZ	GRANTEES	BOOK	PAGE	No. of Acres	BRIEF DESCRIPTION, LOCATION, ETC. (Not Warranted)
16404 Nov 30 1984 16545	Smith	Betty H.	+	Elmer William	et al Robert A. Clanton	1227	614		Canterbury Hills Lot 9 Camelback Rd.
Nov 30 1984 16624	"	By master w. Daniel yarbrough jr. Estate of ada W.	+	Bldgs Inc. Steele Robert Earl	gr. et al Richard S. Andrews Revelopment Authority Greenville County	1227	737		Place Lot 2 Milford Ct. Ruston margan Hills Plots 546 Parker Ave.
Dec 3 1984 16816	she	ada W.	+	Robert Earl	et al Joseph A. Watts	1227	774		sec 13 Plot 225 Nevenge Place
Dec 4 1984 16913	"	Companies		Executive Shirley J.	Greenville County	1227	949		Plot (D-226) Right of way dedication Wade Hampton Gardens
Dec 5 1984 17481	Smith	By master w. Daniel yarbrough jr.		Mary M. + Timothy A.	American Fed Bank	1228	237		Lot 122 Danbury Dr. Sec 3.
Dec 10 1984 17631	"			Sandra L.	Daniel S. Smith	1228	311		Special power of attorney
Dec 14 1984 17960	she	Companies	. a.s.c. Pts.		et al Julius Bartasovich	1228	765		Easement granted construction reserves easement Lot 184 Pt. Lot 17 Stone Glen
Dec 14 1984 17961	"	"	"	"	Mary Kathryn Smith	1228	767		reserves easement Lot 28, Stone Glen, Grantor
Dec 15 1984 18320	Smith			Madge Edwards	et al Penny E. Whitener	1229	79	6.75	ac. July 14
Dec 15 1984 18321	"			Madge Edwards	et al Marie A. Smith	1229	80	9.14	ac. July 14
Dec 15 1984 18322	"			Madge Edwards	et al Walker W. Hannah	1229	81	6.75	ac. July 14
Dec 19 1984 18507	"			Samuel Lewis J.	Del Norte Estates	1229	236		Restrictions, 1-489.
Dec 19 1984 18507	"	Abraham	+	Michael D. SKA Smith Gunning Susan V.	Del Norte Estates Leonard W. Rivington	1229	236		Restrictions, All Lots 1-489
Dec 19 1984	Smith					1229	153		Lot 5.60 ac. Shantel Rd.

DIRECT or GRANTOR Index to Deeds — Greenville County, S. C.

Open at Proper Tab according to First Letter or Letters of Name and refer to Buff Sub-Index sheet for page reference.

FILE NUMBER DATE OF RECORD	GRANTORS FAMILY NAMES	GIVEN NAMES ABCDEFGHIJ	GIVEN NAMES KLMNO	GIVEN NAMES PQRSTUWXYZ	GRANTEES	BOOK	PAGE	No. of Acres	BRIEF DESCRIPTION, LOCATION, ETC. (Not Warranted)
18797 Dec 21, 1984	Smith			Mary Elizabeth	William W. Smith	1229	522		General power of attorney One) Buildg. Carolina Ct.
18795 Dec 21, 1984	"			Mary Elizabeth	William W. Smith	1229	577		Lots 9 & 10 Eastlan Dr (Monticello Dea Wood
19066 Dec 22, 1984	"			Bldg. Inc. + Steele	Paul S. Wagner	1229	804		Lot 14 Sylvania Ave.
19369 Dec 21, 1984	"			+ Stahl	David R. Crayton Jr	1230	22		Lot 25 Ruston Lane Ruston Pk
19576 Dec 31, 1984	"			Margie C. et al	William Randall Coleman	1230	148	1.00	ac. Coleman Ave.
19525 Dec 31, 1984	"			John Charles	L. D. Hamby	1230	98		Int 26.4 acs O'Neal Jr
19582 Dec 31, 1984	"			By attorney of William W. Smith Mary Elizabeth et al	Geraldine W. Huff	1230	126		Lot 9 Carolina Court Blk 11
"	"			attorney for William W. Smith William W.	" " "	1230	126		
19768 Jan 3, 1985	"			Eloise H.	George Lee Reid	1230	322	0.65	acs Old Luncombe Rd.
19779 Jan 3, 1985	"			Alvin E.	Jerry W. Tilley et al	1230	323		Lot 5 Forest Hills Summerplace
19768 Jan 4, 1985	"			Bldg. Inc. + Steele	William L. Walker	1230	476		Lot 25 Summerplace Dr. Steele 4.99 acs (Building Rd + Building)
26181 Jan 7, 1985	"			Mildred	Wartner International	1230	551		upto for the purchase of Real Estate
20370 Jan 9, 1985	"			+ Brooks, Inc.	Kenneth Millinger et al	1230	654		Lot 12 = 3.00 acs William St Place
20426 Jan 9, 1985	"			+ Steele Bldg. Inc.	J. D. Bridges	1230	702		Lot 28 Ruston Ln. Ruston
20977 Jan 15, 1985	"			+ Steele Bldg. Inc.	Security Fed S & L Assoc.	1231	104		Interest in Leases Assignment of Lessor's
20972 Jan 15, 1985	"			+ Steele Bldg. Inc.	Rudolph V. Hall	1231	120		Memorandum of Lease

DIRECT or GRANTOR Index to Deeds — Greenville County, S. C.

Open at Proper Tab according to First Letter or Letters of Name and refer to Buff Sub-Index sheet for page reference.

FILE NUMBER DATE OF RECORD	GRANTORS FAMILY NAMES	GIVEN NAMES ABCDEFGHIJ	GIVEN NAMES KLMNOP	GIVEN NAMES QRSTUVWXYZ	GRANTEES	BOOK	PAGE	No. of Acres	BRIEF DESCRIPTION, LOCATION, ETC. (Not Warranted)
20973 Jan 15 1985	Smith				Inc. DBA Little Caesars of B'ville + Steele Bldrs Bill J. Traicoff	1231	118		Memorandum of Lease
20971 Jan 15 1985	"				Inc. + Steele Bldrs Mr. McGregor & Associates P.A.	1231	122		Memorandum of Lease
20970 Jan 15 1985	"				Inc. + Steele Bldrs George Chandler M.D.	1231	124		Memorandum of Lease
21135 Jan 16 1985	"		James K.		Lillian E. Smith	1231	174		Int Lot 35 Cherokee Forest
21482 Jan 21 1985	"		Mildred K.		Woodrow M. League	1231	414		General power of attorney
21668 Jan 22 1985	"				Inc. + Steele Bldrs Jeffrey J. Price etal	1231	563		Place Lot 12 Myford Ct. Russton
21898 Jan 24 1985	"		Dorothy S.		Robert E. Smith Jr.	1231	685		Sec 1 Chick Spg Sp. Int Lots 2+3 Sutton Forest
21919 Jan 24 1985	"		Dwight G.		Frank P. Hammond	1231	697		Deeds Haris Prop Regime III Unit 43-95 Wildfire - Merry
21901 Jan 24 1985	She		A.S.C. Pts		Bruce J. Emans etal	1231	725		Lot 323 Severger Place Sec 13
21900 Jan 24 1985	She		A.S.C. Pts		James D. Kelsey etal	1231	726		Lot 334 Severger Place Sec 13
22036 Jan 25 1985	"		etal		The Vista Co. Inc.	1231	768		Sec. 2 Lot 62, Brookfield West.
22169 Jan 28 1985	"		Deelh. Co., Inc.		Jerry C. Edwards	1231	821		Lot Bay Creek Rd. O'Neal Sp.
22421 Jan 30 1985	"		Charlie C.		Inc. + Steele Bldrs J. Andrew Walker etal	1232	12		Russton Place Lot 18 Russton Lane
22508 Jan 30 1985	"				Inc. + Steele Bldrs J. Randolph Nabney etal	1232	39		Place Lot 17 Russton Lane, Russton
22714 Feb 1 1985	"		John M.		Niane W. Smith	1232	172		Int Lot 52 Asleton Builders Sp.
23321 Feb 7 1985	"		David B.		Richard Smith	1232	577		Power of Attorney

DIRECT or GRANTOR Index to Deeds — Greenville County, S. C.

Open at Proper Tab according to First Letter or Letters of Name and refer to Buff Sub-Index sheet for page reference.

FILE NUMBER DATE OF RECORD	GRANTORS FAMILY NAMES	GIVEN NAMES ABCDEFGHIJ	GIVEN NAMES KLMNOPQ	GIVEN NAMES RSTUVWXYZ	GRANTEES	BOOK	PAGE	No. of Acres	BRIEF DESCRIPTION, LOCATION, ETC. (Not Warranted)
23322 Feb 7, 1985	Smith			Jessie K. Land	R. Bruce Smith	1232	524		Power of attorney
23368 Feb 7, 1985	"			See A. Co. Inc. et al	Robert William Stenzel	1232	518		Lot 133 Brookfield East Sec 1
23500 Feb 8, 1985	"			See A. Co. Inc. et al	John W. Wilson	1232	601		Sec II Lot 43 Brookfield West
23677 Feb 11, 1985	"			G. Frank	Sarah W. Smith	1232	702		General power of attorney
23678 Feb 11, 1985	"			Sarah W.	G. Frank Smith	1232	706		General power of attorney
24126 Feb 15, 1985	"			SA J. O. Smith James Oliver	James O. Smith, Jr.	1232	957		Durable power of attorney
24125 Feb 15, 1985	"			Camilla J.	James O. Smith, Jr.	1232	962		Durable power of attorney (joint) Sec 2 (Mauldin)
24050 Feb 15, 1985	"			Helen C. & Joseph D.	Sue DeFronzo	1232	925		Lot 74 Holly Ln. Holly
24204 Feb 18, 1985	"			Bobby Ray	Jack R. Smith	1233	07	1.25	acres River Rd. also R/W
24511 Feb 20, 1985	"			See A. Co. Inc. et al	The Vista Co. Inc.	1233	306		Lot 63 Brookfield West Sec II (Fern Creek)
24961 Feb 25, 1985	"			Cheryl B. et al Cheryl B. et al P. S. P. Co.	John C. Smith	1233	550		Int Lot 18 Ferncrest Ct. Sec 13
25236 Feb 27, 1985	"			Companies	Henry L. Leigh et al	1233	741		Lot 327 Beveridge Place
25492 Mar 1, 1985	"			Mattie Lee B.	Virginia Brian Bishop	1234	54		Power of attorney
25950 Mar 5, 1985	"				William E. et al	1234	284		Lot 178 Beveridge Place Sec 9
26565 Mar 11, 1985	"			See A. et al	S. S. B. et al	1234	561		Notice of partnership

DIRECT or GRANTOR Index to Deeds — Greenville County, S. C.

REG. U. S. PAT OFFICE *Chas McCatt* County Indexes Since 1888
An Identifying Trade Mark

Open at Proper Tab according to First Letter or Letters of Name and refer to Buff Sub-Index sheet for page reference.

COTT FAMILY NAME INDEX No. 75 © 1949
MADE BY THE COTT INDEX COMPANY, COLUMBUS, OHIO
SOLD BY WALKER, EVANS & COGSWELL CO., CHARLESTON, S.C. ()

FILE NUMBER DATE OF RECORD	GRANTORS FAMILY NAMES	GIVEN NAMES ABCDEFGH	GIVEN NAMES IJKLMNO	GIVEN NAMES PQRSTUVWXYZ	GRANTEES	BOOK	PAGE	No. of Acres	BRIEF DESCRIPTION, LOCATION, ETC. (Not Warranted)	
26802 Mar 13, 1985	Smith			Inc. + Steele Bldg Elizabeth	Jennifer Lee Brown	1234	704		Paris Prop. Roxime Unit 37 B Wildane Merry Oak	
26925 Mar 14, 1985	"			Sandra	William E. Peden	1234	775	2.31	Acres. Bessie Rd. (Paris View Dr) Grand Hills	
27008 Mar 14, 1985	"		Lois P.		Edith S. Loiacons	1234	848		Lot 37 W. Fairview Ave.	
27266 Mar 18, 1985	"			Inc. + Steele Bldg	John R Vanderwood	1235	28		Place Lot 3 Milford Ct. Russton	
27341 Mar 18, 1985	"			William M.	Chris S. Boukades	1235	48		Sec II Lot 37 Brandon Ct. Asleton	
27574 Mar 20, 1985	"	Don C.	etal		Susanagate	1235	158		} Fifth Amendment to protective Covenants for Susanagate for orig see Deed Bk 1193 pg 306	
" "	"	"	"		"	1235	158			
27764 Mar 21, 1985	"	Agmaster W. Daniel Garbrough Jr.	Franklin	etal	Alliance Mtg. Co.	1235	290	2.71		acres
" "	"	Agmaster W. Daniel Garbrough Jr.	Sandra	etal	"	1235	290			
28028 Mar 22, 1985	"			etal Winslow	Lara White Smith	1235	481			Int Lot 35 Ennore Ct. Ennore Htzs
" "	"			etal William T.	"	1235	481			
28018 Mar 22, 1985	"	Dee A. Co. Inc.			Robert Bernard Byrne	1235	453		Brookfield West Sec 1 Lot 26 Cobblestone Rd.	
28030 Mar 22, 1985	"	Calvin P.			Lara White Smith	1235	480		Ennore Htzs Int Lot 35 Ennore Ct.	
28027 Mar 22, 1985	"	James H.			Janice P. Smith	1235	483		Sec 1 Chick Spr Sp. Lot 91 Pine Dr. Peale Haven	
28083 Mar 22, 1985	"			Associate Weems +	Southern Bell Telephone	1235	569		Right of way	
28143 Mar 25, 1985	"	AK/A Irene J. Smith Helen Jones	etal		Woodruff Road Land Co.	1235	542	16.82	Acres Woodruff Rd (Sec 2 Hwy 146)	

DIRECT or GRANTOR Index to Deeds — Greenville County, S. C.

() REG. U. S. PAT. OFFICE *Chas McCott* County Indexes Since 1888 An Identifying Trade Mark


Open at Proper Tab according to First Letter or Letters of Name and refer to Buff Sub-Index sheet for page reference.

COTT FAMILY NAME INDEX No. 75 © 1949
MADE BY THE COTT INDEX COMPANY, COLUMBUS, OHIO
SOLD BY WALKER, EVANS & COGSWELL CO., CHARLESTON, S.C.

FILE NUMBER DATE OF RECORD	GRANTORS FAMILY NAMES	GIVEN NAMES ABCDEFGHIJ	GIVEN NAMES JKLMNO	GIVEN NAMES PQRSTUVWXYZ	GRANTEES	BOOK	PAGE	No. of Acres	BRIEF DESCRIPTION, LOCATION, ETC. (Not Warranted)
28343 Mar 26, 1985	Smith			Martin L.	Beaman Charles Smith	1235	646		Power of Attorney State Park Rd. Chick Sog 7/8
28269 Mar 26, 1985	"	C. J.			Patsy Ann J. Smith	1235	594		Int 3.08 acs Hwy 253
28498 Mar 27, 1985	"	Beatrice + J.			Boyce Lee + neer	1235	731		Power of Attorney J. Murphy, Dewitt
28519 Mar 27, 1985	"	Barnes J.			Theodore A. Mair	1235	725		Lot 66, Chippendale Pt + Chippendale
28615 Mar 28, 1985	"			Van H.	Ben A. Smith	1235	766	3.93	acs Hunter Bridge Rd. Mtn
28547 Mar 28, 1985	"			J. D. Jr.	Louise B. Smith	1235	807		Int Lot McBee Rd. Piney
28546 Mar 28, 1985	"			James E.	Louise B. Smith	1235	809		Int Lot McBee Rd. Piney
28857 Mar 29, 1985	"	Ben W. et al			John H. Hawkins	1235	928		Lot 201 Sixth Ave. Village Houses, Inc!
"	"	Betty H. et al			" " "	1235	928		
28867 Mar 29, 1985	"			Jimmie M. J.	Kenneth J. Clayton	1235	974		Access + use of Lake Lot 1 = 8 Rows acs
28174 Apr 1, 1985	"	+ Brooks Inc.		as J. V.	Hamblett Builders, Inc.	1236	35	3.38	acs = Lot 22 Williams St. Grantment Inc. C.
29270 Apr 1, 1985	"			Mark B. + Sandra C.	Jo Ann Walker	1236	74		Lot 24 Monahan Dr. Russton Place
29467 Apr 2, 1985	"			Steele Bldgs	David Owens	1236	305		Lot 29 Russton Dr. Duke Subd, Sec II
29935 Apr 5, 1985	She			a ten Pts.	Pelham Oaks Subd.	1236	640		Restrictive Covenants Pt. Pelham Oaks
29958 Apr 5, 1985	She	Companies			William Heyward Johnston	1236	654		Lot 9 Fairlake Dr. Pelham
30228 Apr 9, 1985	"	Companies			David B. West Blans.	1236	796		Lot 12 Laurel Hills

DIRECT or GRANTOR Index to Deeds — Greenville County, S. C.

REG. U. S. PAT OFFICE *Chas McCott* County Indexes Since 1888
An Identifying Trade Mark


 Open at Proper Tab according to First Letter or Letters of Name and refer to Buff Sub-Index sheet for page reference.

COTT FAMILY NAME INDEX No. 75 © 1949
MADE BY THE COTT INDEX COMPANY, COLUMBUS, OHIO
SOLD BY WALKER, EVANS & COGSWELL CO., CHARLESTON, S.C. ()

FILE NUMBER DATE OF RECORD	GRANTORS FAMILY NAMES	GIVEN NAMES ABCDEFGHIJ	GIVEN NAMES JKLMNO	GIVEN NAMES PQRSTUVWXYZ	GRANTEES	BOOK	PAGE	No. of Acres	BRIEF DESCRIPTION, LOCATION, ETC. (Not Warranted)
30420 Apr 10, 1985	Smith		SA	Roy Smith Roy L.	Imogene S. Keaton	1236	944		orig see deed bk 1212 pg 745 Revocation of power of attorney for
30420 Apr 10, 1985	"		Male T.		Imogene S. Keaton	1236	944		orig see deed bk 1212 pg 748 Revocation of power of attorney for
30372 Apr 10, 1985	"			R. H.	Linda Ann Pirkle	1236	881		Valencia Estb Lot 60 Valencia Dr.
30410 Apr 10, 1985	"	Helen B + Lee E.			Charles E. Williams ^{et al}	1236	932		3 Lots Temple St.
30628 Apr 12, 1985	"			Robert W. Metropolitan ^{Subdivider} Simer		1237	49		Right of way (547.3-1-55) Street front, Paris Mtn. Tp. Int Lot 44 S. Warwick Rd.
31183 Apr 17, 1985	"	Joyce M.			May S. Smith	1237	417		
31181 Apr 17, 1985	"			R. Franklin	Thomas W. Campbell ^{et al}	1237	429	2.15	Acres Anderson Ridge Rd.
31575 Apr 22, 1985	"	Alvin E. ^{et al}			John L. Child	1237	744		Lot Lightning Lane.
31728 Apr 23, 1985	"	+ Brooks, Inc. ^{et al}			Everett Glenn Cox ^{et al}	1237	763		Easement
31928 Apr 24, 1985	"	She ^{et al}			Franklin S. Mauldin ^{et al}	1237	860		Sec 14 Lot 44 Shubuta Ct. Farmington
31978 Apr 25, 1985	"			Vivian S.	Evelyn S. Kent ^{et al}	1237	903		Plant, etc 1 Lot 38 Whiner Mills, Brandon
32015 Apr 25, 1985	"	Clarence + Linda ^{et al}			David B. West	1237	921		See deed bk 1236 pg 796 Lot 12 Laurel Hill for orig Pelham Lakes
32096 Apr 25, 1985	"	She ^{et al}			S + S Investments	1237	956		Lot 6 Fair Oaks Ct.
32254 Apr 26, 1985	"	Brian + Lynda ^{et al}			Chandler Ridge	1238	42		Covenants of Shubuta Ridge Restrictions + protections Part 1
32389 Apr 29, 1985	"	Calvin M.			Jones E. White, Jr.	1238	151		Lot 44 Elizabeth Hts.
32868 May 1, 1985	"			Bldg Inc. + Steele	291 at Sweetbriar	1238	360		Restrictions for 291 at Sweetbriar Declaration of Covenants, Conditions

DIRECT or GRANTOR Index to Deeds — Greenville County, S. C.

REG. U. S. PAT. OFFICE *Chas. McCott* County Indexes Since 1888 An Identifying Trade Mark

 Open at Proper Tab according to First Letter or Letters of Name and refer to Buff Sub-Index sheet for page reference.

COTT FAMILY NAME INDEX No. 75 © 1949
MADE BY THE COTT INDEX COMPANY, COLUMBUS, OHIO
SOLD BY WALKER, EVANS & COGSWELL CO., CHARLESTON, S. C.

FILE NUMBER DATE OF RECORD	GRANTORS FAMILY NAMES	GIVEN NAMES ABCDEFGHIJ	GIVEN NAMES JKLMNO	GIVEN NAMES PQRSTUVWXYZ	GRANTEES	BOOK	PAGE	No. of Acres	BRIEF DESCRIPTION, LOCATION, ETC. (Not Warranted)
32853 11 May 11 1985	Smith			Bldgs, Inc. + Steele	291 et Swathair	1238	374		Unit 271 Swathair Parcel Co. Swathair Rd +
32854 11 May 11 1985	"			" "	Bill J. Triloff	1238	375		Unit 2 + 24 Swathair
32855 11 May 11 1985	"			" "	Robert J. Hinson	1238	376		Unit 1 + 2 Swathair
32857 11 May 11 1985	"			" "	Steven C. High	1238	377		Unit 3 + 24 Swathair
32851 11 May 11 1985	"			" "	Charles R. Steyer	1238	378		Unit 4 + 24 Swathair
33066 11 May 21 1985	"	Noris et al			Michael L. Thompson	1238	586		Lot 6 = 6.6 Acs Sandrum Rd.
33068 11 May 21 1985	"	Noris A.			A. J. Goyth III	1238	630		Lot 5 Schwick
33122 11 May 21 1985	"	Lythick + J. Raymond			Bernard J. Walker	1238	641		Lot 10 Westfield Pkts
33357 11 May 31 1985	"	Lythick H.			Metropolitan Home	1238	742		Right Way (91-1-197) Lot 1 Chick Egg
33346 11 May 31 1985	"			Robert E. Bldgs, Inc. + Steele	Robert E. Smith, Jr.	1238	735		Lot 20 + 3 Union Forest Kumsters Place
33340 11 May 31 1985	"			M. J. McNeil + Steele	Jeffrey C. Winchester	1238	767		Lot 27, Kumsters Land
33458 11 May 6 1985	"				Forest Area Associates	1238	746		Partnership Agreement
33584 11 May 7 1985	"			Bldgs, Inc. + Steele	Mark H. Allen	1238	859		Parcel Lot 67 Milford Ct. Houston
33691 11 May 7 1985	"			Bldgs, Inc. + Steele	William Donald Clum	1238	920		Parcel Lot 4 Milford Ct. Houston
33747 11 May 8 1985	"	Noris Inc.			Paul J. Skinner	1238	971		Lot 11 Jarrett Farm
3387 11 May 8 1985	"	Ketty H.			Rudolph Valentine Wiley	1238	973		Parcel Lot 65 Jarrett Farm S. W.

DIRECT or GRANTOR Index to Deeds — Greenville County, S. C.

Open at Proper Tab according to First Letter or Letters of Name and refer to Buff Sub-Index sheet for page reference.

FILE NUMBER DATE OF RECORD	GRANTORS FAMILY NAMES	GIVEN NAMES ABCDEFGHIJ	GIVEN NAMES JKLMNO	GIVEN NAMES PQRSTUVWXYZ	GRANTEES	BOOK	PAGE	No. of Acres	BRIEF DESCRIPTION, LOCATION, ETC. (Not Warranted)
33921 May 9 1985 24267	Smith			Bdgs, Inc. + Steele etc	Lee Wagner J. Michael Shoemaker ^{etal}	1239	56 292		Place Lot 13 Milford Ct. Russton
May 13, 1985	"	Exa Helen S. Helen S.	Josee A. etc		" "	1239	292	1.45	ac. Old Curve Rd.
24363 May 13 1985 24355	"	Curtis C	+	Sterling W. ^{etal}	Linda Madras Price	1239	331		pt lot 112 Charleston Sec II
May 14, 1985	"	Charlette Ann Elizabeth	York S. +	William ^{etal} Josephine O Sharon C. Jay Ronda	Belmont Hts Subd " " " "	1239	435 435 435		Protective Covenants to Belmont Hts Subd.
24494 May 14 1985 34762	"	PSA some Enterprises			Richard Lynn Smith Frank Spield	1239	412		Int lot 3 Maryland Ave Rd.
May 16 1985 34710	"	Lee A. Indiv			Blue Grass Blue	1239	626		Quit claim lots 36, 37 + 41 Laurel St. Maulock Dr. Poplar Sec 3
May 16 1985 34713	"	Franklin A.			Sandra C. Smith ^{etal}	1239	572		2 1/2 lots 176 Little Creek #4 I. Also lots
May 16 1985 34756	"			+ Ronda L. Steele Bdgs Inc. "	Chela Marie Reed Richard L. Creek	1239	625 675	1	ac. pt lots 5 + 6 Laurel Rd
May 16 1985 34901	"			Bdgs, Inc. + Steele	A & C of Greenville, Inc. ^{etal}	1239	702	1	acre Place
May 17, 1985 35369	"			Bdgs, Inc. + Steele	Robert P. Foster Phons I + II	1239	964		Lot 9 Milford Ct. Russton Road to Greenville County
May 22 1985 35612	"			Bdgs Inc. + Steele	Russton Place Sec II	Dedication Book	1 527		Dedication + Transfer of Street + Place
May 23 1985 35760	"			Bdgs, Inc. + Steele	Elizabeth Turnage	1240	207		Lot 21 Russton Ln. Russton


DIRECT or GRANTOR Index to Deeds — Greenville County, S. C.

Open at Proper Tab according to First Letter or Letters of Name and refer to Buff Sub-Index sheet for page reference.

FILE NUMBER DATE OF RECORD	GRANTORS FAMILY NAMES	GIVEN NAMES ABCDEFGHIJ	GIVEN NAMES JKLMNO	GIVEN NAMES PQRSTUVWXYZ	GRANTEES	BOOK	PAGE	No. of Acres	BRIEF DESCRIPTION, LOCATION, ETC. (Not Warranted)
35855 May 28, 1985	Smith		Mervin Lee		Beaman Charles Smith	1240	262		Francis, subd. bk. 1235 pg 646 Revocation of power of Attorney
35932 May 28, 1985	"		Kathleen M. + Stephen M. as Jr.		Jo Ann W. Sherwood etal	1240	406		Lot 6 Highland Dr.
36059 May 29, 1985	"	Brooks, Inc.			Daniel J. Lemanski	1240	451	3.30	Acres William St.
36069 May 29, 1985	"		Lillie Jean A. etal Elizabeth etal		Edward L. Sams	1240	457	1.58	acres
36268 May 30, 1985	"		Sandra		Jerry Dennis Stephens	1240	574		Lot 9
36576 May 31, 1985	"	Arnice M.			Kenneth Jones	1240	759		Int Lot 12 Snow St. Greer
36385 May 31, 1985	"		Michael J.		Jerry C. Queen	1240	634		Lot 111 Airport Rd. (Kitchenaker 72)
36468 May 31, 1985	"		Kathy J.		" " "	1240	634		
36474 May 31, 1985	"		Harris, Inc. + Steve		Walter L. Ross etal	1240	662		Reserv. Place Lot 25 Ransom Lane,
36621 June 3, 1985	"	Charles Perry Cancelled Subd. bk. 1243 pg 617 Donnie S. Tankersley + 192 April 8, 1985			David J. Kitchin etal	1240	668	3.0	Acres. Kinnel Bridge Rd. Orig. subd. bk. 1240 pg 263 Dubois Power of Attorney for
36709 June 3, 1985	"	now Cora S. Berry			Thomas Smith Hays etal	1240	774		
36676 June 3, 1985	"	Cora S. Marice George + Jane C.			Wilbur C. Knighton Inc.	1240	872	295	ac. O'Neil Sp Valley City, S.C. Austin Sp. Lot 12 Carlton Dr. Pine 8'ville
37315 June 6, 1985	"	Delores V. + A.S.C. Den Pts.		Paul A.	Peggy N. Dettman etal	1241	224		Lot 6 Fallgate Rd. The Cedars
37481 June 7, 1985	"	Companies			B. Frank Perry etal	1241	337		Grantor reserves easement Lot 8, Tilbury Way, Stone Glen
37392 June 7, 1985	"	Edna D.			Cindy L. Allen	1241	294		Abney Mills, Brandon Lot 160, Bryant St.

DIRECT or GRANTOR Index to Deeds — Greenville County, S. C.

REG. U. S. PAT OFFICE *Chas McCott* County Indexes Since 1888 An Identifying Trade Mark

 Open at Proper Tab according to First Letter or Letters of Name and refer to Buff Sub-Index sheet for page reference.

COTT FAMILY NAME INDEX No. 75 © 1949
MADE BY THE COTT INDEX COMPANY, COLUMBUS, OHIO
SOLD BY WALKER, EVANS & COGSWELL CO., CHARLESTON, S.C. ()

FILE NUMBER	GRANTORS	GIVEN NAMES	GIVEN NAMES	GIVEN NAMES	GRANTEES	BOOK	PAGE	No. of Acres	BRIEF DESCRIPTION, LOCATION, ETC.
DATE OF RECORD	FAMILY NAMES	ABCDEFGHIJ	IJKLMNOP	QRSTUVWXYZ					(Not Warranted)
37398 June 7, 1985	Smith	<i>Jackson Davis</i> Alicia + Nancy			Ann D. Campbell	1241	297		Timberlake, Sec. III, Butler Sp. Lot 31 Monterey La., Mills St. Sp.
37597 June 16, 1985	"	<i>Jane W</i> DBA Smith Auto Parts			C. Leonard Henderson <i>Jr</i>	1241	436		Lot 9 (S) South St. Woodside
37854 June 12, 1985	"			<i>Noah L. etal</i>	Baker Inc.	1241	710	}	Contract + option
"	"			<i>Louise A etal</i>	" "	1241	710		
38079 June 13, 1985	"			<i>V. Harlan</i>	Dee A. Smith	1241	804		Int 29.40 Acres Suber Rd
38278 June 17, 1985	"	<i>Charles R. etal</i>			Richard G. Cleary <i>etal</i>	1241	928	}	Lot 71 Bridgwood Ave (Cassakwood St) Edwards Forest Sec II Chick Sp. Sp.
"	"	<i>Betsy A. etal</i>			" " "	1241	928		
38315 June 17, 1985	"	<i>Clara etal</i>			Lollie Gibson	1241	958		Sec B Bantle Sp. Lot 18 Englerwood Estd.
38316 June 17, 1985	"	<i>Clara A. etal</i>			Lollie Gibson	1241	957		Bantle Sp. Lot 6 Englerwood Estd. Sec B
38612 June 19, 1985	<i>She</i>	<i>a.s.c. Pts</i>			Norman Milstein <i>etal</i>	1242	106		Sec 9 Lot 198 Deverger Place
38796 June 20, 1985	Smith			<i>Patricia M.</i>	Mamie S. Justice	1242	312		Int Lot 20 Echala Dr.
38795 June 20, 1985	"			<i>Lynan P.</i>	Robert D. Jarvis <i>etal</i>	1242	322		Lot Camp Rd (Rutherford) Sales Lot 5 Palmetto Rd
38922 June 21, 1985	"			<i>Ronnie J.</i>	Robert L. Ream <i>Jr</i>	1242	369		Lot 4 Buncie Rd, Chick Sp. Sp. Canterbury Hills
39180 June 24, 1985	"	<i>By atty in fact Imogene S. Keaton</i>			Donald G. Christopher <i>etal</i>	1242	576		Lot 12, Queensbury Dr. Sec 2
39223 June 24, 1985	"	<i>Mable T.</i>			Glara L. Bailey	1242	586		Lot 18 3rd Ct. Smith Sp.
39712 June 27, 1985	<i>She</i>	<i>a.s.c. ben Pts</i>			Don E. Miller <i>etal</i>	1242	831		Sec 14 Lot 395, Deverger Place

DIRECT or GRANTOR Index to Deeds — Greenville County, S. C.

REG. U. S. PAT. OFFICE *Chas. McClott* County Indexes Since 1888 An Identifying Trade Mark

 Open at Proper Tab according to First Letter or Letters of Name and refer to Buff Sub-Index sheet for page reference.

COTT FAMILY NAME INDEX No. 75 © 1949
MADE BY THE COTT INDEX COMPANY, COLUMBUS, OHIO
SOLD BY WALKER, EVANS & COGSWELL CO., CHARLESTON, S.C.

FILE NUMBER DATE OF RECORD	GRANTORS FAMILY NAMES	GIVEN NAMES ABCDEFGHIJ	GIVEN NAMES JKLMNO	GIVEN NAMES PQRSTUVWXYZ	GRANTEES	BOOK	PAGE	No. of Acres	BRIEF DESCRIPTION, LOCATION, ETC. (Not Warranted)
9 Jul 1, 1985	Smith	David C. ^{jr.} et al			James C. Wilcox ^{et al}	1243	34	} 4 Lot 30 Oakfern Dr & Mustang Circle, Oakfern Sec 2	
" " "	"	Betty C. et al			" " "	1243	34		
33 Jul 1, 1985	"			^{Inc.} + Steele Bldgs	W. Mark Hausley ^{et al}	1243	48	Russton Place Lot 22, Russton Ln.	
93 Jul 1, 1985	"		L. J.		Thelma W. Cox ^{et al}	1243	140	1/2 Acs. River Rd. Saluda	
161 Jul 1, 1985	"		Arma M.		Michael D. Stamm ^{et al}	1243	200	Owner Estate Sec A Pt Lot 37 Carolina Ave.	
214 July 2, 1985	"	Donna ^{Inc.} et al			Forrest J. Jura ^{Subd}	1243	423	Deed bk 1241 pg 117 Release of Restrictions, for sig see	
581 Jul 3, 1985	"			^{Inc.} + Steele Bldgs	Vernon R. Hughes ^{et al}	1243	441	Lot 24 Summerplace	
775 Jul 5, 1985	"	Hattie Mildred L.			L. H. Tankersley ^{et al}	1243	554	Travelers Rest Int 72 Acs. Marietta Rd.	
892 July 8, 1985	"	^{Inc.} Marvin			Margaret Smith Hays	1243	617	See deed bk. 1240 pg 463 cont'd 1240 pg 794 Reversion of Pkwy. Pathway, to sig	
893 Jul 8, 1985	"	Marvin Lee			Beaman Charles Smith	1243	618	Durable power of Attorney	
1089 July 9, 1985	"	^{Inc.} Paul J.			Judy H. Smith	1243	650	Also 2.74 ac. Highlands 40 Sub lots for factory Rd. development.	
1482 July 10, 1985	"			^{Inc.} + Steele Bldgs	Duke Power Co.	1243	776	Right of Way	
1761 July 16, 1985	"			Assoc. W.C. Co. ^{PS} +	Highland Park Ltd	1244	22	Roads, Woodbury Rd. Hwy 176	
2171 Jul 19, 1985	"	Jane H.			Harold R. Smith	1244	528	1.03 ac. Calloway Ln. Brandon Plant, Sec 4	
2291 July 22, 1985	"	Betty H.			Gayce E. Eastburn	1244	508	Lot 311 Smith St. Abney Mills	
	"			Willie W.	Harold D. Smith	1244	614	Durable Double Power of attorney	

DIRECT or GRANTOR Index to Deeds — Greenville County, S. C.

REG. U. S. PAT OFFICE *Chas McCott* County Indexes Since 1888
An Identifying Trade Mark

Open at Proper Tab according to First Letter or Letters of Name and refer to Buff Sub-Index sheet for page reference.

COTT FAMILY NAME INDEX No. 75 © 1949
MADE BY THE COTT INDEX COMPANY, COLUMBUS, OHIO
SOLD BY WALKER, EVANS & COGSWELL CO., CHARLESTON, S. C.

FILE NUMBER DATE OF RECORD	GRANTORS FAMILY NAMES	GIVEN NAMES ABCDEFGHIJ	GIVEN NAMES JKLMNO	GIVEN NAMES PQRSTUVWXYZ	GRANTEES	BOOK	PAGE	No. of Acres	BRIEF DESCRIPTION, LOCATION, ETC. (Not Warranted)
2404 Jul 22 1985	Smith			Joe K. Sr.	Donald E. Long et al	1244	687		Lot 74 Poinsetta Sec 2
2481 July 23 1985	"			Bethie	Donna Raelly Green	1244	766		Passway attorney
2599 Jul 24 1985	"			Phillip E. et al	Robert J. Underwood et al	1244	788		Lot 33 = 4.2 Acc. Shellstone Dr. Shellstone Park
" "	"			Rebecca S.	" " "	1244	788		
2668 Jul 24 1985	"	Alan R.		Ronda M.	Don T. Rainey	1244	507		Sec. 2 Lots 219 + 220 Peppertree
2701 July 25 1985	"			Ronnie J.	Thomas Earl Cooper et al	1244	834		Dr. 0.13 acc Lot 40 B Laurel Lane O'Neil
2845 Jul 26 1985	"	J. Harold		Myrtle P.	H. H. Andrews II	1244	959	.65	Acc also Int. 31 Acc. Frennie St.
2953 Jul 26 1985	"	+ Brooks, Inc.			Bobby Beaman	1244	971	2.13	Acc Greenwood Rd + Brandon Plant sec 2
3094 Jul 29 1985	"	Edna S.		Exec. et al	Paul F. Garmley et al	1245	68		Lot 341 Mason St. Albany Mills Wellington Green
3469 Jul 31 1985	"	Gale S + Larry		Clark et al	Richard L. Drans et al	1245	345		Lot 83 Obingdon Gray Sec 2
3802 Aug 1 1985	"	Chevellette J.		+ W. Carl et al	—	1245	528		Encroachment Agreement Place
3665 Aug 1 1985	"			+ Steel Bldgs Inc.	Thomas S. Buchanan et al	1245	397		Lot 10 Milford Ct. Russton Dr. Highlands
4859 Aug 2 1985	She	a S.C. Ben Pts		Companies	John M. Sanders et al	1245	719		Lot 51 Lanrean Dr. Lanrean
5447 Aug 5 1985	Smith	By Greenville County Tax Collector J. Nathan Morgan		Lucile L. et al	William M. Dickson III	1246	544		Lot 226 Haywood Rd. Pioneer Park, Cleveland Sp.
" "	"	By Greenville County Tax Collector J. Nathan Morgan		Lou Anne et al	" " "	1246	544		
" "	"	By Greenville County Tax Collector J. Nathan Morgan		Judy L. et al	" " "	1246	544		
" "	"				" " "	1246	544		

DIRECT or GRANTOR Index to Deeds — Greenville County, S. C.

REG. U. S. PAT. OFFICE *Cott* County Indexes Since 1888 An Identifying Trade Mark


Open at Proper Tab according to First Letter or Letters of Name and refer to Buff Sub-Index sheet for page reference.

COTT FAMILY NAME INDEX No. 75 © 1949
MADE BY THE COTT INDEX COMPANY, COLUMBUS, OHIO
SOLD BY WALKER, EVANS & COGSWELL CO., CHARLESTON, S. C.

FILE NUMBER DATE OF RECORD	GRANTORS FAMILY NAMES	GIVEN NAMES ABCDEFGHIJ	GIVEN NAMES JKLMNO	GIVEN NAMES PQRSTUVWXYZ	GRANTEES	BOOK	PAGE	No. of Acres	BRIEF DESCRIPTION, LOCATION, ETC. (Not Warranted)
5657 Aug 16 1985	Smith				- Smith Wilhelmena E. Bowling	1246	647		Sale Int Lot 2 Greenacre
5984 Aug 20 1985	"			D. Wenona Douglas Jenkins	etal M.G. Jimmie Jewell V. Smith	1246	871		Lot Hillside Rd. W. Pine Brook
6090 Aug 21 1985	"			Inc. + Steele Bldg	etal K. Craig English	1246	923		Int Lots 57 + 59 Brewster Place Reserving easement
6248 Aug 22 1985	"					1247	13		Lot 23 Ruston Dr. Ruston
7827 Aug 28 1985	"			Dr. Dorita Lee & Janie M. Joyce Marie Smith	etal NKA Irene Rose Sullivan Irene Rose Sullivan	1247	497		Int Lot 52 Bluff Dr Kennedy Park
6899 Aug 28 1985	"			By <i>Greenville County</i> MAY 12	Phyllis Bogg	1247	501		Lot 20 Julia St. Queen Hts Brentwood Place
7170 Aug 29 1985	"			Builders, Inc. + Steele	etal Christopher Carl Markard	1247	592		Lot 26, Ruston Dr.
9224 Aug 30 1985	"				Sever Authority Robert W. Western Carolina Regional	1247	748		Right of way (551.1-1-11.2)
7338 Aug 30 1985	"				etal Stephen D. Howell	1247	675	4.77	Acad Sugaloa Bluff Hain Prop. Beyond
7435 Aug 30 1985	"			Carroll Margaret + Phillip	Westminster Co. Inc.	1247	730		Unit 70 - S. Yorktown S. Yorktown Dr.
7416 Aug 30 1985	"			NKA Sandra S. Cypke	Sandra S. Norman J. Smith	1247	772		Int Lot 373 - Grant St +
7518 Sept 3 1985	"			Ronnie Mylene	etal Ch. A. Miller	1247	884		Lot 4 to 5 West. Dixie Cr. Int Lot 1 Dixie Cr.
7720 Sept 5 1985	She			Patricia	Barbara S. King	1247	864		Life Estate, Lot 2 Country Rd.
7916 Sept 5 1985	"	Companies			etal Floyd R. Connell	1248	77		Lot 7 Parkin - Oakwood Sec 17
	"	Companies			etal John W. Wright	1248	135		Lot 321 New Hope Place

DIRECT or GRANTOR Index to Deeds — Greenville County, S. C.

REG. U. S. PAT. OFFICE *Chas McCott* County Indexes Since 1888
An Identifying Trade Mark

 Open at Proper Tab according to First Letter or Letters of Name and refer to Buff Sub-Index sheet for page reference.

COTT FAMILY NAME INDEX No. 75 © 1949
MADE BY THE COTT INDEX COMPANY, COLUMBUS, OHIO
SOLD BY WALKER, EVANS & COGSWELL CO., CHARLESTON, S.C.

FILE NUMBER DATE OF RECORD	GRANTORS FAMILY NAMES	GIVEN NAMES ABCDEFGHIJ	GIVEN NAMES JKLMNO	GIVEN NAMES PQRSTUVWXYZ	GRANTEES	BOOK	PAGE	No. of Acres	BRIEF DESCRIPTION, LOCATION, ETC. (Not Warranted)
8008 Sept 5, 1985	Smith	By Knoxville County Tax Collector Donald R. J. Nathan Morgan			Charles W. Mitchell	1248	161		Loop, Washington Hgts Pt. 15 Sec A Washington
8298 Sept 9, 1985	"			Maryant + W. Dennis	R. J. Bakerstrom	1248	359		Lot 28+29 Kaul Colony
"	"			J. Edward	"	1248	359		
"	"			Raymond C.	"	1248	354		
8296 Sept 9, 1985	"			Koosje C.	Feldon L. Roberts	1248	343		Lot 78 Adlewood
8364 Sept 9, 1985	"			Miriam Coleman	Wilma C. Butler	1248	400		Paris Mt. Sp. Lot 32 Riverdale Acres
8609 Sept 11, 1985	"			John C etal	Sec of State of S.C.	1248	565		Certificate of Incorporation
"	"			John C Charities Inc.	" " "	1248	565		
"	"			Thomas William etal	" " "	1248	565		
8967 Sept 13, 1985	"			Robert L. Builders Inc.	Gary C. Jones	1248	747		Parcel Hicks Rd.
8959 Sept 13, 1985	"			+ Steele	David M. Schwartz	1248	750		Place Lot 24 Russton Ln. Russton
9022 Sept 13, 1985	"			Barbara B. Smith Chyle Barbara B. + Thomas L.	Richard M. Newkirk	1248	769		Harris Prop. Regime Unit 8 C Sugar Creek Villas
9020 Sept 13, 1985	"			Effie Lee	Dorville Jackson	1248	754		Lot 8+9
9141 Sept 16, 1985	"			Ralph	Orvis Smith	1248	857	1.98	Acres Brone Sp.
9905 Sept 20, 1985	"			Companies	Walter S. Bantz	1249	216		Lot 30, Stone Glen
10269 Sept 24, 1985	"			Pearl C.	Southern Bell Telephone + Telegraph Co.	1249	470		Right of way

DIRECT or GRANTOR Index to Deeds — Greenville County, S. C.

REG. U. S. PAT. OFFICE *Chas McCott* County Indexes Since 1888 An Identifying Trade Mark

Open at Proper Tab according to First Letter or Letters of Name and refer to Buff Sub-Index sheet for page reference.

COTT FAMILY NAME INDEX No. 75 © 1949
MADE BY THE COTT INDEX COMPANY, COLUMBUS, OHIO
SOLD BY WALKER, EVANS & COGSWELL CO., CHARLESTON, S.C.

FILE NUMBER DATE OF RECORD	GRANTORS FAMILY NAMES	GIVEN NAMES ABCDEFGHIJ	GIVEN NAMES JKLMNO	GIVEN NAMES PQRSTUVWXYZ	GRANTEES	BOOK	PAGE	No. of Acres	BRIEF DESCRIPTION, LOCATION, ETC. (Not Warranted)
10433 Sept 25, 1985	Smith			R. Franklin	Marc S. McIlwain ^{etal}	1249	503	0.73	acc Anderson Ridge Rd.
10422 Sept 25, 1985	She				L. B. Harner ^{etal}	1249	521		John Jones Unit 27 Pelham Oaks
10699 Sept 27, 1985	"	Companies		+ Steele ^{Inc.}	Walter H. Parkam ^{etal}	1249	629		Lot 8 Kingston Place Sec 1V
10849 Sept 27, 1985	She				Jimmy B. Perren ^{etal}	1249	762		Lot 197, Brookfield West
10891 Sept 30, 1985	"	Companies			Metropolitan Sewer ^{Subdistrict}	1249	772		Right of way (547.3 - 1-61)
11186 Oct 1, 1985	Smith	George M + Leon M.		E. + William	D + S. Investments ^{Inc.}	1250	35		Agreement Memorandum of Partnership
11366 Oct 1, 1985	"	Dee A		X. J.	Lewis Electric Cooperative ^{Inc.}	1250	168		Right of way
11761 Oct 4, 1985	"	Bertha P.			G. Charles Smith	1250	278	6	Acres Oaklawn Tr.
11998 Oct 7, 1985	"			FHA Reg. + Steele ^{Bldg. Co.}	Jaynes Fire + Sewer ^{Dist}	1250	376		Alw Sewer line Kingston Place
12128 Oct 11, 1985	"			Regini	Donald F. Baker	1250	605		Lot 11 Quail
12511 Oct 10, 1985	"				Susan L. Worth N. Kiger ^{etal}	1250	657	0.67	acc. Phillips Dr. Diesel Tank, P. on. Reserve
12510 Oct 10, 1985	"				Robert W. Dorothy M. Turner	1250	655		Unit 4 N Sugar Creek
12555 Oct 11, 1985	"	Clemmon K.			Buck Pomer Co	1250	723		Right of way Fairfield Acres Grant Tr
12725 Oct 11, 1985	"	Nancy J.			Walter L. Harper ^{etal}	1250	787		Lot 8 Larrmann Dr Sec 2
12841 Oct 14, 1985	"		Mildred L		Hartness International, Inc.	1250	851		Amended and Restricted Option for Purchase of Real Estate - For Orig. see Deed Bk. 1230/74.55.
	"		"		" "	1250	851		

DIRECT or GRANTOR Index to Deeds — Greenville County, S. C.

()
 Open at Proper Tab according to First Letter or Letters of Name and refer to Buff Sub-Index sheet for page reference.
 ()

FILE NUMBER DATE OF RECORD	GRANTORS FAMILY NAMES	GIVEN NAMES ABCDEFGH	GIVEN NAMES IJKLMNO	GIVEN NAMES PQRSTUWXYZ	GRANTEES	BOOK	PAGE	No. of Acres	BRIEF DESCRIPTION, LOCATION, ETC. (Not Warranted)
12775 Oct 14, 1985	Smith		Clark	Lou Ella	Mildred Smith Weston	1250	844		Mills Village Sec 4 Lot 82 Sixth St. Judson
12842 Oct 14, 1985	"		Mildred L.		Hurtness International Inc.	1250	849	3.20	Acres. Garlington Rd.
12773 Oct 14, 1985	"		Clark et al	Lou Ella	Cecil O. Clark	1250	845		Village Sec 4 Lot 81 Sixth St. Judson Mills
13058 Oct 15, 1985	"		J. David		Sharon Smith	1250	982		Lot 139 Kingsgate Sec II
13192 Oct 16, 1985	"		Kenneth L. et al		Jessie Ruth Warner	1251	58		Lot 77 Diverger Pointe Sec 1
" "	"		Shadayne E. Eubank Rayne L. et al		" " "	1251	58		
13467 Oct 18, 1985	"		Charles W. et al		Heritage Lakes Subd.	1251	359		Restatement & Amendment & restrictions & protective Covenants
" "	"		Allen W. et al		" " "	1251	359		
" "	"		Barbara et al		" " "	1251	359		
" "	"		Mary E. + Stewart L. et al		" " "	1251	359		
13745 Oct 21, 1985	"		Bldgs, Inc. + Steele		Russton Place Sec 2 PH 1	1251	684		restrictions for Russton Place Sec 2 PH 1 Declaration of Covenants, Conditions & Restrictions
13777 Oct 21, 1985	"		Bldgs Inc. + Steele		Ronald E. Shepherd et al	1251	691		PH 1 Lot 4, Russton Place, Sec. 2
13866 Oct 22, 1985	"		Curtis C. + Sterling W.		Linda Meaders Pierce	Re-Record 1251	742		orig. see Deed Bk 1239 Pg 1331 PT Lot 112 Charleston Sec II for
13965 Oct 22, 1985	"		Companies		Donald A. Smith et al	1251	784		Lot 24 Brookfield West Sec 1
13972 Oct 22, 1985	"		KA Keelin M. Clarke Cecilia M. Clarke		Bobby Joe Moody et al	1251	810		Sub 114, Reppeter Sec 2 Pine PH I Reserving easement
14023 Oct 23, 1985	"		Bldgs Inc. + Steele		Stephen A. Keeg et al	1251	845		Lot 3 Russton Place Sec II

DIRECT or GRANTOR Index to Deeds — Greenville County, S. C.

Open at Proper Tab according to First Letter or Letters of Name and refer to Buff Sub-Index sheet for page reference.

FILE NUMBER DATE OF RECORD	GRANTORS FAMILY NAMES	GIVEN NAMES ABCDEFGH	GIVEN NAMES IJKLMNO	GIVEN NAMES PQRSTUVWXYZ	GRANTEES	BOOK	PAGE	No. of Acres	BRIEF DESCRIPTION, LOCATION, ETC. (Not Warranted)
14171 Oct 24, 1985	Smith			Joyndee et al	Perry A. Smith	1251	920		Lot
" "	"			Alexander et al	" " "	1251	920		
14658 Oct 28, 1985	She				Charles R. Edmondson et al	1252	157		Silverleaf Lot 125 Chipping Ct. Sec 3
14727 Oct 29, 1985	Smith	Companies			William E. Sanders et al	1252	186		Lots 16, 17 + Pt Lot 18, Abandon Rel. Throne Sp.
" "	"			Francis et al	" " "	1252	186		
14865 Oct 30, 1985	"			Alexis et al	Greenville County	1252	245		Drainage Assistance Agreement
" "	"			Debbie et al	" "	1252	245		
14932 Oct 30, 1985	"			M. A. et al	Lewis E. Anderson et al	1252	268		Lots 16, 17 + 18 Pinnacle Lake Rd.
" "	"			Jennie A. et al	" " "	1252	268		
14952 Oct 30, 1985	She				Lyndon B. Stovall et al	1252	275		Sec 14 Lot 318 Deringer Place
14991 Oct 30, 1985	Smith			L. Kenneth	Kenneth J. Clayton	1252	297		Lot 3
15186 Oct 31, 1985	"			Lala	Laurens Electric Cooperative Inc.	1252	436		Right of way
15047 Oct 31, 1985	"				William et al James L. Parks	1252	321		Lot 10 Carolina Ct. Bldg.
15202 Oct 31, 1985	"				Franklin W. Huff et al	1252	421		Lot 9 Carolina Ct Bldg Bomer Ests. Sec A.
15101 Oct 31, 1985	"			Ernie J.	Robert M. Carpenter et al	1252	433		Lot 445 Sumner + Wambley Rd.
15204 Nov 1, 1985	"			B. J. + Associate	First Baptist Church Center First American Nat'l	1252	446		Assignment of Real Estate

DIRECT or GRANTOR Index to Deeds — Greenville County, S. C.

Open at Proper Tab according to First Letter or Letters of Name and refer to Buff Sub-Index sheet for page reference.

FILE NUMBER DATE OF RECORD	GRANTORS FAMILY NAMES	GIVEN NAMES ABCDEFGH	GIVEN NAMES IJKLMNO	GIVEN NAMES PQRSTUVWXYZ	GRANTEES	BOOK	PAGE	No. of Acres	BRIEF DESCRIPTION, LOCATION, ETC. (Not Warranted)
15569 Nov 4, 1985	she Smith		Co.		etal Martin & Niethispach	1252	694		Sec 1 Lot 94 Pulnetts Downs
15699 Nov 5, 1985	Smith			Anna M.	etal Wayne L. Childress	1252	712		Mauldin, Montclair Sec 3 Lot 42 Montclair Rd.
15951 Nov 6, 1985	"	Alan R.		+ Rhonda M.	etal Michael G. Farat	1252	838		Pepper tree area "Pt 220" Lot 220 Charter Oak Dr. Sec 2
15992 Nov 7, 1985	she "	Companies			etal James D. Ashmore	1252	994		Lot 31 Stone Glen
16327 Nov 11, 1985	Smith	B. J. & Associates	A Pts.		First National Bank of C.	1253	75		increase parking see Deed Bk 1160 pg 460 Satisfaction of Assignment of General Contract
16629 Nov 13, 1985	"			Steele ^{Inc.} Edna	Wedding, Inc.	1253	239		Sec 2 Pkt 1 Lot 25 Ruston Place
16861 Nov 15, 1985	"			Gene D + Wimberly	Anthony G. Ryan	1253	373		Pt Lots 2 + 3 Jullulah Dr.
16936 Nov 15, 1985	she "	Companies			etal Marvin B. Murrell	1253	421		Sec 2 Lot 42 Deninger Pointe Estate
17011 Nov 18, 1985	Smith	Frances Martin	etal		Allen Finley	1253	466		Option to purchase Real
17035 Nov 18, 1985	"	Frances M.	etal		—	1253	472		Restrictive Covenants
17008 Nov 18, 1985	"	Frances Martin	etal		Allen Finley	1253	463		Roads) Tract 4 = 26.9 Acs (Including
17268 Nov 19, 1985	"	Evelyn S.			etal Ruth Smith McKeown	1253	644		San Louis Highlands Lots 41 + 42 Sunshine Ave
17288 Nov 19, 1985	"			James A.	etal Thomas R. Stringer	1253	655	2.28	Acs Pink Dill Mill Rd.
17416 Nov 20, 1985	"			Maydee + Perry	etal Odessa Smith	1253	747		Fence Agreement
"	"			Odessa	etal Perry A. Smith	1253	747		
17310 Nov 20, 1985	"			Mattie J + Joy V.	Kathy D. Evans	1253	677		Power Town Houses #20 Lot 20-A Doyle R. Peace +

DIRECT or GRANTOR Index to Deeds — Greenville County, S. C.

() Open at Proper Tab according to First Letter or Letters of Name and refer to Buff Sub-Index sheet for page reference. ()

FILE NUMBER DATE OF RECORD	GRANTORS FAMILY NAMES	GIVEN NAMES ABCDEFGHIJ	GIVEN NAMES JKLMNO	GIVEN NAMES PQRSTUVWXYZ	GRANTEES	BOOK	PAGE	No. of Acres	BRIEF DESCRIPTION, LOCATION, ETC. (Not Warranted)
17417 Nov 20, 1985	Smith	David Builders Inc.			James Roy Davis ^{etal}	1253	755		Junglewood Lot 63 Junglewood Dr.
17511 Nov 21, 1985	"	Barney O.			Judy R. Bridges	653	790		Proy Payne Unit 1600 Sugar Creek Village, Blair
17650 Nov 22, 1985	"			Willie Mae ^{P.etal}	The Stonegroup	1253	885	}	P+ Lots 14+12 Gordon St West Highlands South Sp
"	"			Thomas W. ^{etal}	"	1253	885		
17746 Nov 22, 1985	"			now Susan S. Strzyzewski ^{etal}	Thomas D. Crosby ^{etal}	1253	912	}	Cardinal Park Lot 49 Cardinal Dr. Burlington Rd. R/W + Release Agreement
17811 Nov 25, 1985	"	Mildred L.			works of the City of Greenville Commissioners of Public	1253	956		
17962 Nov 26, 1985	"	Dee Co. Inc +		Wm. E. Ltd. ^{etal}	Sec of State of S. C. ^{etal}	1254	62	}	merging Wm. E. Smith Ltd into Dee Smith Co. Inc. now name changed to The Smith Co. of Greenville Inc.
"	"	Co. of Greenville Inc. ^{etal}			" " "	1254	62		
18157 Nov 21, 1985	"	Carl H.		D. Rudy ^{etal}	James L. Smith ^{Jr.}	1254	101	}	Highland Lot 24, S.W. 44 Virginia Ave
18514 Dec 2, 1985	"	Marcia B.			Jillan M. Casell	1254	422		
18557 Dec 2, 1985	"	Bright D.			Robert L. Price	1254	418	}	Int Lot 7 Stuart St.
18579 Dec 3, 1985	"	Eugene D. ^{Jr.}		Richard ^{W.vental}	Patricia J. Smith	1254	456		
"	"			SA Robert W. ^{etal}	" " "	1254	456	}	Int Lot 12 River Dr. Cool River Sp. to River Gales Ileland Sp.
18530 Dec 2, 1985	"	Arthur James		Robert Wesley	Patricia J. Smith	1254	460		
"	"				" " "	1254	460	}	Int Lot 12 River Dr. Cool River lots River Gales Ileland and Sp.
"	"				" " "				


DIRECT or GRANTOR Index to Deeds — Greenville County, S. C.


 Open at Proper Tab according to First Letter or Letters of Name and refer to Buff Sub-Index sheet for page reference.

FILE NUMBER DATE OF RECORD	GRANTORS FAMILY NAMES	GIVEN NAMES ABCDEFGHIJ	GIVEN NAMES JKLMNO	GIVEN NAMES PQRSTUVWXYZ	GRANTEES	BOOK	PAGE	No. of Acres	BRIEF DESCRIPTION, LOCATION, ETC. (Not Warranted)
21495 Dec 30, 1985	Smith		Lester Lee, Jr.		Flora H. Smith	1256	268		Int 609 acc St Ann Dr.
21662 Dec 31, 1985	"	a S.C. Res. Companies			Robert M. Parrish Jr.	1256	395		Lot 13 Ferncrest Ct. Ferncrest
21840 Dec 31, 1985	"		Lamar et al		Surman Thomas Foster	1256	509	} 1/2 acre White Horse Rd Bates Sp	
" "	"		Mazel C. et al		" " "	1256	509		
21814 Dec 31, 1985	"	A Eleanor G. Orson			Jeanne A. McCarthy	1256	591		Haris Prop. Regime Unit E-301 Court Ridge
22061 Jan 2, 1986	"	A et al Jack R & Woodrow			Merrifield Park	1256	760	} Amendment to Restrictive Covenant In orig see deed Bks 836 + Bks 862	
" "	"	et al Jeanne A & Theresa			" "	1256	760		
22061 Jan 2, 1986	"	H. et al Donald A + Shirley			Merrifield Park	1256	760		
22057 Jan 2, 1986	"		Edward Holt et al		Wallace A. McNeil	1256	741		Lot 15 N. Main St. Highland Terrace - less easement and int. coven.
" "	"		Christine et al		" "	1256	741		Stone pier also easement also reserved Pt Lot 17 + Pt Lot 16 Stillburg Way
22405 Jan 6, 1986	"	Companies			Margie H. Davis	1257	17		
22361 Jan 6, 1986	"	et al Effie Lee			Willie G. Buckner	1256	958		Lot 1
22350 Jan 6, 1986	"	et al Effie L.			Willie G. Powers	1256	959		Lot 2
22347 Jan 6, 1986	"	et al Effie L.			Quanita G. Edwards	1256	760		Lot 3
22360 Jan 6, 1986	"	et al Effie L.			Claudia K. Dennis	1256	962		Lot 5
22343 Jan 6, 1986	"	et al Effie L.			Quanita G. Edwards	1256	963		Lot 6

DIRECT or GRANTOR Index to Deeds — Greenville County, S. C.

REG. U. S. PAT OFFICE *Chas McCott* County Indexes Since 1888
An Identifying Trade Mark

 Open at Proper Tab according to First Letter or Letters of Name and refer to Buff Sub-Index sheet for page reference.

COTT FAMILY NAME INDEX No. 75 © 1949
MADE BY THE COTT INDEX COMPANY, COLUMBUS, OHIO
SOLD BY WALKER, EVANS & COGSWELL CO., CHARLESTON, S.C. ()

FILE NUMBER	GRANTORS	GIVEN NAMES	GIVEN NAMES	GIVEN NAMES	GRANTEES	BOOK	PAGE	No. of Acres	BRIEF DESCRIPTION, LOCATION, ETC.
DATE OF RECORD	FAMILY NAMES	ABCDEFGHIJ	IJKLMNO	PQRSTUVWXYZ					(Not Warranted)
22359 Jan 6, 1986	Smith		Effie L. et al		Floyd Jackson	1256	964		Lot 7
22513 Jan 7, 1986	"		John R. now Martha L. Sutherland		Sylvia Kathleen Smith	1257	134		for div see Deed Bk 1217 pg 240 Termination of Power of Attorney (aka Lewis Bridge Rd) Pt 4.84 acs Sugar Bridge Rd.
22703 Jan 8, 1986	"		Martha L.		Wade T. Rainey	1257	263		Sec 2 Pl 1
22956 Jan 10, 1986	"			Inc. v Steele, Eldrs	Harold C. Cottle Jr.	1257	413		Lot 11 Russton Place
23288 Jan 14, 1986	"			Inc. + Steele, Eldrs	Stanley D Vogt	1257	577		Pl 1 Lot 31 Russton Place Sec 2
23463 Jan 15, 1986	"		Herbert Otto		William W. Walker	1257	663		Lot 2 C = 1.0 ac. Hwy 11
23602 Jan 16, 1986	"		Brian L & Lynda	etc	Chandler Ridge	1257	733		deed 1238 pg. 42 re deed 1251 pg. 703 Waiver of Setback Lim. for destruction see
23604 Jan 16, 1986	"		Michael A.	etc	Wenith J. Napp	1257	730		Lot 7 Anje Ln Woodruff Ad. Hts
23616 Jan 16, 1986	"		A et al		S.J. Cason	1257	761		Lot 29 Chisra Ave
24074 Jan 21, 1986	"		James S. et al		Barbara C. Walker	1258	63		cy White Cir + Cason Dr Pt Lot 17, Falls Annex.
24338 Jan 21, 1986	"		Floyd D. atty in fact for M. A. Smith		Nancy Smith	1258	46		Int lot
24320 Jan 23, 1986	"		Sarah W. by atty in fact Sarah W. Smith		Sarah W. Smith	1258	180		Int lot Edisto St (manas) St
" 24392 Jan 23, 1986	"			Rufus	go Anne S. Smith	1258	226	3	acs Fairview Sp.
24773 Jan 28, 1986	"		Effie J. 5th Donald Ray		Randy Gregg	1258	475		gress Jackson Rd. Easement for ingress + egress wood. Also 0.99 acs.
25127 Jan 30, 1986	"		Donald R.		Jeanette Smith	1258	706		Int Pt lot Lotry 290, O'Neal Sp

DIRECT or GRANTOR Index to Deeds — Greenville County, S. C.

() REG. U. S. PAT OFFICE *Chas. McCall* County Indexes Since 1888 An Identifying Trade Mark

Open at Proper Tab according to First Letter or Letters of Name and refer to Buff Sub-Index sheet for page reference.

COTT FAMILY NAME INDEX No. 75 © 1949
MADE BY THE COTT INDEX COMPANY, COLUMBUS, OHIO
SOLD BY WALKER, EVANS & COGSWELL CO., CHARLESTON, S.C.

FILE NUMBER DATE OF RECORD	GRANTORS FAMILY NAMES	GIVEN NAMES ABCDEFGHIJ	GIVEN NAMES KLMNO	GIVEN NAMES PQRSTU VWXYZ	GRANTEES	BOOK	PAGE	No. of Acres	BRIEF DESCRIPTION, LOCATION, ETC. (Not Warranted)
25412 Jan 31 1986	Smith			<i>Inc.</i> + Steele Bldg	George C. Glenn <i>etal</i>	1258	941		Pl I Lot 1 Russton Place Sec 2 # 26
25575 Feb 5 1986	"	Brian S.	Linda		Chandler Ridge Sub	1259	128		Waiver of Setback Line for lot Address Possession
25839 Feb 4 1986	"	Gary L.			—	1259	276		Agreement Not to Claim Lake Lanier, Along 5 feet
25767 Feb 4 1986	"	Chevellette		Carlos William	C. Gerald Smoak <i>etal</i>	1259	212		Lot E. Lake Shore Dr. Belle Meade, East of J.P.
25766 Feb 4 1986	"	Carlton	Adena		Carlton J. Smith <i>etal</i>	1259	217		Lot 4 31 Pine Creek Ct. Sec 4 Rd.
26177 Feb 7 1986	"			Larry Eugene	Allen Crim <i>etal</i>	1259	479		Lot 2 acres wood side Sec 2, Pk 1
26199 Feb 7 1986	"			<i>Inc.</i> + Steele Bldg	Robert H. Neely <i>etal</i>	1259	492		Lot 7 Russton Place 1st. Sp.
26180 Feb 7 1986	"	Hildred		<i>etal</i>	Nellie A. Hendricks	1259	487		Life Estate Lot 31 Paris
26457 Feb 11 1986	"	<i>W. A. Smith</i>	<i>Auto Pkts</i>	Opal J. <i>etal</i>	Rodney Adam	1259	655		Subleas
"	"			Louise J. <i>Te</i>	" "	1259	655		
26596 Feb 12 1986	"			Minnie L. <i>etal</i>	Greenville County	1259	739		See + maplet. Right of way Dedication, Mantell Ave. Chick Sp. Sp. Green
26671 Feb 12 1986	"	Frances B.			Betty J. John	1259	759		Lot Cr. Hubert St & South 1/2 Acre
26673 Feb 12 1986	"	Frances M.		<i>etal</i>	George A. Curdery	1259	760		Lots 9+10 Fair St. Also
26798 Feb 13 1986	"			Joanne S.	Refus Smith	1259	837	3	Acres Fairview Sp. Vanderwater St. Green, Chick Sp. Sp.
26714 Feb 14 1986	"	Harry J.			Frances B. Smith	1259	844		Int Lot 14 + 1/2 Lot 15 Lake Forest Hts Sec 11 Further Sp.
27065 Feb 17 1986	"			Willie Mest.	Roy M. Thompson <i>etal</i>	1259	986		Lot 25 Sweetbriar Rd (see Irish Rd)

DIRECT or GRANTOR Index to Deeds — Greenville County, S. C.

Open at Proper Tab according to First Letter or Letters of Name and refer to Buff Sub-Index sheet for page reference.

FILE NUMBER DATE OF RECORD	GRANTORS FAMILY NAMES	GIVEN NAMES ABCDEFGHIJ	GIVEN NAMES JKLMNO	GIVEN NAMES PQRSTUVWXYZ	GRANTEES	BOOK	PAGE	No. of Acres	BRIEF DESCRIPTION, LOCATION, ETC. (Not Warranted)
27060 Feb 17, 1986	Smith	now Edna N. Suttles Edna N. a & c Ben Pts.			First Fed St & Assoc. S.C.	1259	985		Lot 19 Ebenezer Hgts. Sauci
27316 Feb 19, 1986	"	Companies a & c Ben Pts.			Mary Ann Harless Inc.	1260	126		Lot 8 Franklin Rd. Sans Glen
27622 Feb 21, 1986	"	Companies By master W Daniel Zafarouk Jr			The Smith Co. of Sville of Deerp.	1260	267		Lot 2 + Pt Lots 15 + 16 Stone
27782 Feb 25, 1986	"	Margaret A			Sec of Housing Urban	1260	422		Lot 27 Elizabeth Hgts. Pleasantburg Dr (291) North Side
28252 Feb 28, 1986	"	Juanita H.			D. Tracy Cook Jr.	1260	702		Lot 53 N. Garden Circle +
28740 Mar 4, 1986	"			Rosa B.	Clarence A. Smith	1261	208		General power of attorney
28729 Mar 4, 1986	"	Allister E.			Betty Jo Flint et al	1261	29		Int Pt Lot 50 Sky View Dr.
28798 Mar 4, 1986	"	Lee E.			Samuel M. Norton	1261	79		Lot 32 Cardinal Park
28953 Mar 5, 1986	"	Almer + Mamie McGee			Herman F Dill, Jr. Jaylar	1261	228		Lot Springer St. Rd (291) 2760 Breenbrier Sec 1 + 2
28954 Mar 5, 1986	"	Nessie T.			Hakata Christine a Ben Pts.	1261	239		Lot 1 Cr Breenbrier Dist Frontage Pt Tract 1 Shuffletown Rd (291) 2760 Rd Pt Lot 1 Shuffletown Rd. Also
29144 Mar 6, 1986	"			Builders, Inc. + Steele	S. Square	1261	337		
29102 Mar 6, 1986	"	Companies of Greenville Inc.			Francis S. Myers et al	1261	340		Lot 100 Silverleaf, Sec 1-B Pt 1
29238 Mar 7, 1986	"			Builders, Inc. + Steele	Mark A. Cognetti	1261	443		Lot 9 Russton Place Sec 2
29327 Mar 7, 1986	"				Walter D. Hevens et al	1261	449		Lot 24 Queens St. Kings Ct. Forest, Paris Mt. Sp.
29405 Mar 10, 1986	"				J. Burnett Bealle Jr. et al	1261	462		Lot 47 S. Warwick, Stratford
29435 Mar 10, 1986	"				Jerry Michael Runion	1261	508		Lot

DIRECT or GRANTOR Index to Deeds — Greenville County, S. C.

Open at Proper Tab according to First Letter or Letters of Name and refer to Buff Sub-Index sheet for page reference.

FILE NUMBER DATE OF RECORD	GRANTORS FAMILY NAMES	GIVEN NAMES ABCDEFGHIJ	GIVEN NAMES JKLMNO	GIVEN NAMES PQRSTUWXYZ	GRANTEES	BOOK	PAGE	No. of Acres	BRIEF DESCRIPTION, LOCATION, ETC. (Not Warranted)
29437 Mar 10, 1986	Smith	By atty in fact	Margene S. Keaton	et al	et al	Corrective Deed	1261.509		Cartersburg Hills for Orig. sec 12 & 13 Lot 12 Queensbury Dr. Sec 2 Pg 194 718
29429 Mar 10, 1986	"		Mable T.	Rebecca S.	Robert D. Mackney		1261.512		Sec IV Lot 11 East Highland Estates
29772 Mar 11, 1986	"		Nelle R.		Frank H. Smith Jr.		1261.658		General power of attorney
29771 Mar 11, 1986	"	Louise Annie			Frank H. Smith Jr.		1261.662		General power of attorney
30018 Mar 13, 1986	"		Diane Farmer	Sharon	Carolyn S. Rice		1261.849		Lot 1 Welcome Rd.
30626 Mar 19, 1986	"		for Mary E. Sanger	Mary E. Sanger	Reginald H. Smith County		1262.305		Lot 22 Sylvania Hts
31175 Mar 25, 1986	"			Robert L.	School District of Greenville		1262.631		Easement & release Agreement Sec 14
31144 Mar 25, 1986	"	Companies + 1 corp.			Jeffrey C. Shanks et al		1262.590		Lot 319 Revenge Place
31390 Mar 26, 1986	"	Maryell H.			Threat Enterprises Inc.		1262.719		Lot Wildenere St. Dantz
31783 Mar 26, 1986	"		J. B. W. Inc.		Jimmy P. Sloger et al		1262.732		Chick Sog. Inc. Lot 42 Ridgely Cr. Brookwood Pl 1
31715 Mar 28, 1986	"		Pompe Builders Inc. & Steele		W. Allen Huggins et al		1262.950		Lot 24 Russton Place Sec 2
31791 Mar 31, 1986	"	Companies	as SW.		Arnold J. Goldford et al		1262.996		Revenge Place Lot 359 Sherard Ct. Sec 15
31925 Mar 31, 1986	"	Brooks, Inc. M			Debbie Barnwell		1263.108		Lot 24 = 2.60 acs William
31926 Mar 31, 1986	"	Hartwell, Inc. M.			Ronald B. Vines et al		1263.109		Lot 35 Coleman Hts. Forest Hts.
32095 Apr 1, 1986	"			Paula Sue	Wallace K. Lightsey et al		1263.179		Lot 43 Longview Terrace Pl 1
32190 Apr 1, 1986	"			Steele Bros	Nancy L. Litchfield et al		1263.221		Lot 23 Russton Place Sec 2

DIRECT or GRANTOR Index to Deeds — Greenville County, S. C.

Open at Proper Tab according to First Letter or Letters of Name and refer to Buff Sub-Index sheet for page reference.

FILE NUMBER DATE OF RECORD	GRANTORS FAMILY NAMES	GIVEN NAMES ABCDEFGHIJ	GIVEN NAMES JKLMNO	GIVEN NAMES PQRSTUVWXYZ	GRANTEES	BOOK	PAGE	No. of Acres	BRIEF DESCRIPTION, LOCATION, ETC. (Not Warranted)
32463 Apr 3 1986	Smith	Companies of Greenville Inc.			Michael W. Tate ^{etal}	1263	385		Lot 105 Silverleaf, Sec 1-B
32459 Apr 3 1986	"	Charles H.	Lattie L.	^{etal}	Donald M. Vance ^{etal}	1263	387		Sec 1 Downing Place Lot 63 Westminster Village
32582 Apr 4 1986	"			^{etray} Samuel	Claver y Brown ^{etal}	1263	453		Mauden Lots 61 + 62 Eastdale
32586 Apr 4 1986	"	Co. of Greenville Inc.			Thomas H. Young ^{etal}	1263	464		Lot 129 Brookfield East Sec 1
32585 Apr 4 1986	"	a S.C. Ben Pts. Companies			The Smith Co. of Greenville, Inc.	1263	465		Sec 1 Lot 129 Brookfield East
32643 Apr 4 1986	"	AKA Sandra B. South			Stanley W. Turner	1263	473		Mills Village Sec 4 Lot 35 Smythe St. Duncan
32740 Apr 7 1986	"	Nancy E. Sponsoring			Duck Power Co.	1263	561		Right of way
32867 Apr 9 1986	"	William			Deer y Housing + Urban	1263	748		Lot 3 Binnet
33840 Apr 16 1986	"	Beth ^{etc}			Doris Davis	1264	225		Lot 21 Pinbriun Dr. Daniel Jones
34159 Apr 18 1986	"	as SW. Brooks Inc.			DBA Smith Quality Builders Mendel A. Smith	1264	384		44 Green Pond Rd. Lot 27 = 2.00 acs in William
34690 Apr 23 1986	"	Mary E.			Martin K. Shoemaker	1264	721		Contract of Sale
34692 Apr 23 1986	"	N. Marjorie			Lauriston H. Blythe	1264	744		1 + 2 Sec. 12 Christ Church Cemetery Quit Claim int. Cemetery Deed Lots
34891 Apr 24 1986	"	Masle J			Imogene S. Keaton	1264	835		Power of Attorney
34876 Apr 24 1986	"	By atty in fact Imogene S. Keaton Masle J.			^{etal} Donald J. Christopher	1264	837		Lot 13 Canterbury Hills, Sec 2
35597 Apr 29 1986	"	Mildred R. ^{etal}			Seber Authority Western Carolina Regional	1265	188		Right of way (539.1-1-24)
35676 Apr 30 1986	"	a S.C. Ben Pts. Companies			The Smith Co. of Greenville, Inc.	1265	222		Lot 25 Brookfield West Sec 1

DIRECT or GRANTOR Index to Deeds — Greenville County, S. C.

Open at Proper Tab according to First Letter or Letters of Name and refer to Buff Sub-Index sheet for page reference.

FILE NUMBER DATE OF RECORD	GRANTORS FAMILY NAMES	GIVEN NAMES ABCDEFGHIJ	GIVEN NAMES KLMNOP	GIVEN NAMES QRSTUVWXYZ	GRANTEES	BOOK	PAGE	No. of Acres	BRIEF DESCRIPTION, LOCATION, ETC. (Not Warranted)
35716 Apr 30, 1986	Smith	Co of Greenville Inc.			Bryan Roylman ^{etal}	1265	223		Sec 1 Lot 25 Brookfield West Rd. Jarvester Farms
35710 Apr 30, 1986	"	Doris, Inc.			James L. Stephens	1265	225	0.29	Acc = Lot 10 Burning Bush
36043 May 1, 1986	"	Nelson L.			Ronald S. Calhoun ^{etal}	1265	446		Lot 31 Athelone Ave. Athelone 20 ft.
"	"	Linda D.			" " "	1265	446		
36164 May 2, 1986	"	Michael J.			Michael D. Black ^{etal}	1265	499		
"	"	Kathy L.			" " "	1265	499		Lot 1-W Woodwind Jannhouses Ph IV
36197 May 2, 1986	"	Doris M + Doris A.			Jerry S. Baynell ^{etal}	1265	532		Lot
36646 May 6, 1986	"	Builders Inc. + Steele			Mark S. Connor ^{etal}	1265	778		Place sec 2 Ph 1 Lot 13 Ashley, Dr. Kinston
36645 May 6, 1986	"	Builders Inc. + Steele			Henry G. Neubeck ^{etal}	1265	788		Sec 2 Ph 1 Lot 29 Kinston Place
36785 May 7, 1986	"	Norma			Mally A. Benson	1265	898		Power of attorney
36817 May 7, 1986	"	Blenda B + G Reynold			Jimmy Smith Hendricks	1265	907	0.57	Acc Sharon Rd., O'Neal Sp
36922 May 8, 1986	"	Donald C. By matter of W. David Johnson, Jr.			Arthur P. Rogers ^{etal}	1265	980	1.8	cc. Killeday Bridge Rd. Lots pg 748
37979 May 9, 1986	"	William			Sec. of Housing + Urban	1266	21		Lot 3 Dunwoody St, for sig included
36967 May 9, 1986	"	+ Brooks Inc.			Bobby B. Whiteland ^{etal}	1266	995		Lot 5 = 4.81 Cabman's Lot
36111 May 9, 1986	"	+ Steele			Bobby W. Whitman ^{etal}	1265	992		Lot 14, Kinston Place Sec II Phase
31162 May 9, 1986	"	Co.			Richard V. Ritchie ^{etal}	1266	113		Lot 11 Dunwoody Sec I - E

DIRECT or GRANTOR Index to Deeds — Greenville County, S. C.

Open at Proper Tab according to First Letter or Letters of Name and refer to Buff Sub-Index sheet for page reference.

FILE NUMBER DATE OF RECORD	GRANTORS FAMILY NAMES	GIVEN NAMES ABCDEFGHIJ	GIVEN NAMES JKLMNO	GIVEN NAMES PQRSTUVWXYZ	GRANTEES	BOOK	PAGE	No. of Acres	BRIEF DESCRIPTION, LOCATION, ETC. (Not Warranted)
37244 May 12, 1986	Smith			Joyce L.	James E. ^{et al} Ruppitt	1266	215		Lot 15
37480 May 13, 1986	"			+ Bldg. Co. Steele	J. Square & Co. pt	1266	279		pt lot 13 Wade Cr. & E. Butler Ave
37479 May 13, 1986	"			+ Bldg. Co. Steele	J. Square & Co. pt	1266	280		3 Acres, Pendleton + Anderson St. +
37415 May 14, 1986	"			Butter Lucille	John Barry Segun	1266	228		Prop. 28, Henke Ave also personal
38567 May 21, 1986	"			Arthur B. Jr.	Laura E. Morony	1266	791		Nov. Prop. Regonia Int Unit 220 Ingleside
38762 May 22, 1986	"			Refus St.	Harold B. Smith	1266	920	3	Acc. Fairview Sp. McDonald St. North Hills
38942 May 23, 1986	"			Gary W. + Katherine Builders, Inc.	Helma L. Bradshaw ^{et al}	1266	976		Lot 28 Russell Ave. + Sec 2 Pt 1
38992 May 23, 1986	"			+ Steele	John H. Jones Jr. ^{et al}	1266	998		Lot 15 Russton Place
39138 May 27, 1986	"			Annette Garland Rachel	Kimberly DeYoung Smith ^{et al}	1267	98	2.0	acc also right of ingress + egress
39137 May 27, 1986	"			Annette Garland Rachel	Nelson Hallingworth ^{et al}	1267	99	3.0	acc also easement for ingress + egress
39235 May 27, 1986	"			Builders, Inc. + Steele	Frances L. Klutz	1267	124		Pt 1 Lot 37 Russton Place Sec 2
39141 May 27, 1986	"			Betty Jane	Jonny Gayle Smith ^{et al}	1267	162		Int Lot 38
39485 May 28, 1986	"			Co. of Greenville Inc.	Michael P. Baland ^{et al}	1267	241		Sec II Lot 89 Palmetto Downs
39483 May 28, 1986	"			Builders, Inc. + Steele	Gerry D. Clark ^{et al}	1267	242		Sec 7 Pt 1 Lot 79 Russton Place
39482 May 28, 1986	"			Builders, Inc. + Steele	Heinz Peninger ^{et al}	1267	270		Pt 1 Lot 38 Russton Place Sec 2
39766 May 30, 1986	"			Milton B.	Jeffrey Bryson Smith	1267	396	5.17	Acres = Tract 3 Hwy 11 Kellogg

DIRECT or GRANTOR Index to Deeds — Greenville County, S. C.

Open at Proper Tab according to First Letter or Letters of Name and refer to Buff Sub-Index sheet for page reference.

FILE NUMBER DATE OF RECORD	GRANTORS FAMILY NAMES	GIVEN NAMES ABCDEFGHIJ	GIVEN NAMES KLMNOPQ	GIVEN NAMES RSTUVWXYZ	GRANTEES	BOOK	PAGE	No. of Acres	BRIEF DESCRIPTION, LOCATION, ETC. (Not Warranted)
39762 May 30, 1986	Smith	Dee A.			Gus P. Stathos ^{etal}	1267	397		7 parcels Sec 2 Pl 1
39780 May 30, 1986	"			Builders Inc. & Steele	Wayne R. Brown ^{etal}	1267	440		Lot 28 Russton Place
39750 May 30, 1986	"			Johnny J. ^{etal}	Sammy L. Riddle	1267	421		Lot 26 Lakeview Hgts. Chick Spg Sp.
" "	"			Norma J. ^{etal}	" " "	1267	421		
40032 June 2, 1986	"	Franklin Don			Rebecca Marsh Smith	1267	656		Power of attorney
40808 June 6, 1986	"	+ Brooks Jr.			Douglas Bill Delphne	1268	63		Right of way west
41058 June 9, 1968	"	Co. of Greenville, Inc.			Kenneth A. Walfer ^{etal}	1268	145		Lot 68 Sec 1, Brookfield
41659 June 9, 1986	"	Brian & Lynda L. ^{etal}			James Leary Builders Inc.	1268	212		Lot 1 Chandler Ridge
41350 June 10, 1986	"	Co. of Greenville, Inc.			David Michael Maher ^{etal}	1268	311		Lot 234 Silverleaf Sec 5
41596 June 12, 1986	"	Bobbie & Marchant D.			Quanta Fress ^{etal}	1268	468		Trust also easement Place, Sec II
41626 June 12, 1986	"			Steven D.	Linda M. Legitz	1268	477		Int Lot 232 Deranger
42118 June 16, 1986	"	Carole L.			David D. Smith	1268	731		Int Lot 20 Camelot Dr. Camelot
42453 June 18, 1986	"	Co. of Greenville, Inc.			James Kendall Corbitt ^{etal}	1268	731		Lot 40 Deranger Pointe Sec 2
42789 June 20, 1986	"	AKA Miss Lynne Knight Lisa L.			Lisa L. Smith	1269	176		Travelers Rest Int Pt Lots 24 3 Parisview Dr Sp.
42841 June 20, 1986	"	Ann & Marvin E.			Kenneth C. Norton ^{etal}	1269	238		Lot 2 John Rock Rd. Cleveland
43027 June 23, 1986	"			Lynola W. & Robert E.	Venugopal Vudathala ^{etal}	1269	261		Int Lot 82 Holly Springs Sec II

DIRECT or GRANTOR Index to Deeds — Greenville County, S. C.

Open at Proper Tab according to First Letter or Letters of Name and refer to Buff Sub-index sheet for page reference.

FILE NUMBER DATE OF RECORD	GRANTORS FAMILY NAMES	GIVEN NAMES ABCDEFGHIJ	GIVEN NAMES JKLMNO	GIVEN NAMES PQRSTUWXYZ	GRANTEES	BOOK	PAGE	No. of Acres	BRIEF DESCRIPTION, LOCATION, ETC. (Not Warranted)
43216 June 24, 1986	Smith			Arthur Randolph	Arthur Linda Hawkins Smith	1269	400		Chick Spg Int Lot 35 Darby Ct. Sec 3
43217 June 24, 1986	"			Arthur Randolph	Arthur Linda Hawkins Smith	1269	401	1.00	ac. Alexander Dr.
43217 June 24, 1986	"			Arthur Randolph	Arthur Linda Hawkins Smith	1269	402		Lot Chick Spg Sp.
43338 June 24, 1986	"		Elizabeth Mary		Harwin K. Shoemaker etal	1269	477	4.12	ac Anderson Bridge Rd, Sec 5 Colonial Hills
43375 June 25, 1986	"		Judy J.		Harvard C. Smith	1269	506		Int Lot 81 Sanford Circle Chick Spg Sp.
43389 June 25, 1986	"			Paul W. Jr.	Elizabeth V. Smith	1269	537		Int Lot 10 Pine St. Extn. Green Chick Spg Sp.
43388 June 25, 1986	"			Paul W. Jr.	Elizabeth V. Smith	1269	538		Int Lot 11 Pine St. Extn. Green
43591 June 26, 1986	"	Co. of Greenville Inc.			William E. Poag III etal	1269	626		pt Lots 15 + 16 Stone Glen Pl 1
43670 June 26, 1986	"			Bldg. Inc. Steel	Denise B. Finley	1269	667		Lot 36 Russton Place Sec 2
43828 June 27, 1986	"	Alvin Jackson		etal	Blenda E. Simister	1269	757		Lot 17 Ashwicke
" " 43925	"	Seraldine Davis		etal	" " "	1269	757		
June 30, 1986 214	"		Juliet Wood		Charles A. Carter etal	1269	822	19.53	acs McKinney Rd. Pl 1
Jul 1, 1986 310	"			Bldg. Inc. Steel	Cynthia H. Wynn etal	1270	15		Lot 27 Russton Place Sec 2
Jul 2, 1986 338	"		N. Theresa + Robert A.		Robert N. Scharpf etal	1270	76		Lot 380 Menenger Place Sec 15 Cambridge Park
Jul 2, 1986 542	"	Anna L.			Preston G. Baker etal	1270	101		Lot 31 Devonwood Ct.
Jul 3, 1986	"			Sybil L.	Mildred S. Turner	1270	332		Wickliff St (now Eastland Dr) Carolina Ct. Lot 18 W. Vista (now Jersey Ln)

DIRECT or GRANTOR Index to Deeds — Greenville County, S. C.

Open at Proper Tab according to First Letter or Letters of Name and refer to Buff Sub-Index sheet for page reference.

FILE NUMBER DATE OF RECORD	GRANTORS FAMILY NAMES	GIVEN NAMES ABCDEFGHIJ	GIVEN NAMES JKLMNO	GIVEN NAMES PQRSTUVWXYZ	GRANTEES	BOOK	PAGE	No. of Acres	BRIEF DESCRIPTION, LOCATION, ETC. (Not Warranted)
541 Jul 3, 1986	Smith			Sybil R.	Mildred S. Turner	1270	333		Vista Int Lot 374-38 Elberta St. Buena
762 Jul 7, 1986	"	David A.			Carole K. Smith	1270	444		Verdin Eats. Int Lot 86 Baldwin Circle
762 Jul 7, 1986	"	David A.			Carole K. Smith	1270	445		Verdin Eats also Reserve R/W Int Lot 85 Baldwin Circle
1039 Jul 8, 1986	"			Builders Inc. & Steele	Jennifer R. Merchant	1270	529		Ph/ Lot 35 Russton Place Sec 2
1170 Jul 9, 1986	"	Charles	Lottie L.	etal	William A. Gantt Jr.	1270	620		Westwood, S. V. Ville, Custer Sp Lot 274 Cheyenne Tr. Sec III
1257 Jul 9, 1986	"	See A Co. Inc.		etal	J. C. Ray Co. Inc.	1270	673		Sec II Lot 114 Brookfield East
1586 Jul 11, 1986	"			Jerry R. + Roxanne	Martin H. Taylor	1270	810		Lot 17 E. Highlands Estate Sec 2
1963 Jul 15, 1986	"	Charles T. Jr.		Exec.	Ann McDaniel Smith	1271	50		Kellott Park Sec 5 Int Lot 39 Kellott Park Mrs
2068 Jul 15, 1986	"			Merion K.	John D. Goldsmith	1271	118	5	Sec VI acs = tract 2 westwood
2042 Jul 15, 1986	"			Merion K.	Roxie Beasley	1271	130	1	ac = tract 5-A Severer Place Sec 16
2260 Jul 16, 1986	"	Co. of Greenville, Inc.			Thomas C. Crosby	1271	209		Lot 35 Windward way
2321 Jul 17, 1986	"	David + Mary P.		Lindsay	John E. Bain	1271	272		Lot 137 Hillwood Dr.
2376 Jul 17, 1986	"	Lottie			Fannie J. Cole	1271	283		Lot 12 Pinelust
2470 Jul 17, 1986	"	Companies of Greenville		E.	William M. McDonald	1271	308		Lot 195 Silouay Sec. 5
2694 Jul 18, 1986	Smith	See A.		+ William	I + S Investments	1271	498		Avon Subd Bk. 1250 pg 35 Memorandum Partnership Agreement Bannister Ct.
2909 Jul 21, 1986	"	Co. of Greenville Inc.			Ralph A. DeCastro	1271	582		Lot 235 Silverleaf Sec 5

DIRECT or GRANTOR Index to Deeds — Greenville County, S. C.

Open at Proper Tab according to First Letter or Letters of Name and refer to Buff Sub-Index sheet for page reference.

FILE NUMBER DATE OF RECORD	GRANTORS FAMILY NAMES	GIVEN NAMES ABCDEFGHIJ	GIVEN NAMES JKLMNO	GIVEN NAMES PQRSTUVWXYZ	GRANTEES	BOOK	PAGE	No. of Acres	BRIEF DESCRIPTION, LOCATION, ETC. (Not Warranted)
3118 Jul 22, 1986	Smith		Louise C.		Elizabeth E. Aullea	1271	684		Power of attorney
2964 Jul 22, 1986	"	Elizabeth Sudduth	etal		Martha Ellen Sudduth	1271	592		Int 9.97 acs John Sudduth Rd.
2963 Jul 22, 1986	"	Sudduth	etal		Peggy Jean Sudduth	1271	593		Int 7.53 acs John Sudduth Rd.
2962 Jul 22, 1986	"	Elizabeth Sudduth	etal		Linda Sudduth Stewart	1271	594		Int 12.91 acs John Sudduth Rd.
2960 Jul 22, 1986	"	Elizabeth Sudduth	etal		Ruth Sudduth Stewart	1271	596		Int 12.91 acs John Sudduth Rd.
2958 Jul 22, 1986	"	Elizabeth Sudduth	etal		James M. Sudduth	1271	598		Int 11.68 acs John Sudduth Rd.
3774 Jul 28, 1986	"	Diane Clair	etal		Mildred Maxine Riley	1271	985		Int Lot 43 Buxton
3827 Jul 28, 1986	"		Builders Inc.		Joseph M. Todd	1271	988		Pl 1 Lot 2 Russton Place Sec 2
3919 Jul 28, 1986	"		Builders Inc.		Sylvia D. Henderson	1272	20		Pl 1 Lot 20 Russton Place Sec 2
3925 Jul 28, 1986	"	Dee Co. Inc.	etal		The J. C. Ray Co. Inc.	1272	31		Sec II Lot 93 Brookfield East
3925 Jul 28, 1986	"	Dee Co. Inc.	etal		The J. C. Ray Co. Inc.	1272	32		Sec II Lot 113 Brookfield East
3925 Jul 28, 1986	"	Dee Co. Inc.	etal		The J. C. Ray Co. Inc.	1272	33		Sec II Lot 92 Brookfield East
4009 Jul 29, 1986	"		Builders Inc.		Harvey Jack King Jr	1272	52		Pl 1 also easement reserved Lot 6 Russton Place Sec 2
4130 Jul 29, 1986	"		Jeff S.	etal	Shelia Elaine Coker	1272	138	2	acres Augustus Rd. also 2.19 acs.
"	"		Judith J.	etal	" " "	1272	138		
4181 July 30, 1986	"		Ray M.	etal	Unity Baptist Church	1272	180		Parcel Piney Rd.

DIRECT or GRANTOR Index to Deeds — Greenville County, S. C.

Open at Proper Tab according to First Letter or Letters of Name and refer to Buff Sub-Index sheet for page reference.

FILE NUMBER DATE OF RECORD	GRANTORS FAMILY NAMES	GIVEN NAMES ABCDEFGHIJ	GIVEN NAMES JKLMNO	GIVEN NAMES PQRSTUVWXYZ	GRANTEES	BOOK	PAGE	No. of Acres	BRIEF DESCRIPTION, LOCATION, ETC. (Not Warranted)
4752 Aug 1, 1986	Smith	Alvin E.	etal		Robert J. Frisbee etal	1272	468	2.0	Acc Lightning Lane
4620 Aug 1, 1986	"	Blazener Elizabeth			Linda B. Smith etal	1272	505	.86	Tract B Dayton Dr Paris Mt Sp
4621 Aug 1, 1986	"	Blazener Elizabeth			Rebecca M. Smith	1272	506	.84	= Tract A Dayton Dr. Paris Mt Sp
4830 Aug 4, 1986	"	Douglas	Susan ^{M.}		Philip W. Clark	1272	520		Lot 3 W. Poinsett St. Greer
4838 Aug 4, 1986	"	Ans Anilla & Norman ^{A.}	etal		John C. Cathran	1272	535		Ad. Allow Int in Palham Rd. Tract 1-A = 3.12 ac. by head Ad + Palham
5119 Aug 5, 1986	"	Co. of Greenville, Inc.			Thomas C. Brissey	1272	696		Palham Oaks Sec 2 Lot 8 Fair Oaks Ct.
5360 Aug 6, 1986	"	Brooks Inc. Co. Inc.			Stan E. Whitlock etal	1272	836	2.635	Coleman Eats Acc = Lot 3 Frennie St.
5571 Aug 7, 1986	"	Allan J. & Michelle A. Exec.			Billy C. Hill	1272	959		City View Pt Lot 20 of MCA St Blk B.
5847 Aug 11, 1986	"	Marion L.			Edesteon B. Locke etal	1273	138	19	Acc = Tract 5
6027 Aug 12, 1986	"	Ellison ^{III}			Sell Properties I	1273	299		Lots 7 + 8 Old Spartanburg Rd. Butler Sp.
6026 Aug 13, 1986	"	Ellison & Louise C.			Sell Properties I	1273	300		Lot Old Spartanburg Rd. Butler Sp.
6025 Aug 12, 1986	"	Ellison & Louise C.			Sell Properties I	1273	301		Lot Old Spartanburg Rd. Butler Sp.
6084 Aug 13, 1986	"	Cleo			Lester L. Smith Jr.	1273	398		Parcel Speedway Dr.
6286 Aug 13, 1986	"	Melvin ²⁴ & Paula J.			Marvin Drummond etal	1273	415		Lot 296 Capel Lake Ph 3
6603 Aug 15, 1986	"	Co. of Greenville, Inc.			Roy A. Boulanger etal	1273	578		Silverleaf Sec 5 Lot 201 Camstock Ct.
6679 Aug 15, 1986	"	Co. of Greenville, Inc.			Andrew J. Hemann etal	1273	587		Lot 196 Silverleaf Sec 5

DIRECT or GRANTOR Index to Deeds — Greenville County, S. C.

Open at Proper Tab according to First Letter or Letters of Name and refer to Buff Sub-Index sheet for page reference.

FILE NUMBER DATE OF RECORD	GRANTORS FAMILY NAMES	GIVEN NAMES ABCDEFGHIJ	GIVEN NAMES JKLMNO	GIVEN NAMES PQRSTUVWXYZ	GRANTEES	BOOK	PAGE	No. of Acres	BRIEF DESCRIPTION, LOCATION, ETC. (Not Warranted)
6666 Aug 15, 1986	Smith			Inc. + Steele Bldrs	Jean L. Cole	1273	597		Pl 1. Reserves easements Lot 5 Russton Place Sec 2
6784 Aug 18, 1986	"			Exec Marion L. E. et al	Sammy J. Goldsmith	1273	667	5	acs = Tract 4
7152 Aug 11, 1986	"	De A.		+ William	Donald E. Franklin	1273	845		Out Lot 17 Club Tract
7218 Aug 20, 1986	"	Bobbie + Marchant			David P. Beddingfield	1273	949	0.51	acs Crain Rd. Chick Spg Sp.
7215 Aug 20, 1986	"			F. Exec. Marion	Katherine Oliner	1273	953	5	acs = Tract 3
7879 Aug 25, 1986	"			Inc. + Steele Bldrs	Russton Place Sec 2 Pl 2	1274	241		+ Restrictions Declaration of Covenants, Conditions
7796 Aug 25, 1986	"			J. Mack et al	Richard A. Rude	1274	201		Lot 5 Russton Pl. mountain view
" "	"			Joyce C. et al	" " "	1274	201		
7233 Aug 25, 1986	"	Harold B.			Mattie Lee Smith	1274	223	2	Sp. Chandler Rd. Oaklawn Sec 2 Less 8 lots
7872 Aug 25, 1986	"			Inc. Home Owners Assoc Inc + Steele Bldrs	Russton Place Attached	1274	275		Partial Spring View In Russton Place
7717 Aug 25, 1986	"	Co. of Greenville Inc.			John R. Brobeck et al	1274	293		Lot 243 Silverleaf Sec 5
8052 Aug 26, 1986	"			Randolph	Nancy R. Smith	1274	354		Power of Attorney
8053 Aug 26, 1986	"			Nancy R.	Randolph Smith	1274	357		Power of Attorney
8051 Aug 26, 1986	"			Inc. + Steele Bldrs	Patricia W. Farr	1274	363		Pl 2 Lot 75 Russton Place Sec 2
8060 Aug 26, 1986	"	Ackerman Dana			Harry Reed Smith	1274	370		Brookwood Int Lot 36 Harvard Dr.

(over)

DIRECT or GRANTOR Index to Deeds — Greenville County, S. C.

() Open at Proper Tab according to First Letter or Letters of Name and refer to Buff Sub-Index sheet for page reference. ()

FILE NUMBER DATE OF RECORD	GRANTORS FAMILY NAMES	GIVEN NAMES ABCDEFGHIJ	GIVEN NAMES JKLMNO	GIVEN NAMES PQRSTUVWXYZ	GRANTEES	BOOK	PAGE	No. of Acres	BRIEF DESCRIPTION, LOCATION, ETC. (Not Warranted)
8530 Aug 28, 1986	Smith			^{etal} William H.	^{etal} Lee A. Koch	1274	602		Joint Drive way easement Agreement
" "	"			^{etal} Susan L.	" " "	1274	602		
8499 Aug 28, 1986	"			Thomas	Tom L. Smith	1274	583		Lot 175 J. Forest Estates Ln. Holly Vista
8500 Aug 28, 1986	"			Leak, M.	Carl Smith	1274	610		Int 33+34 Argo lead meadow Farms Sec 1
8501 Aug 28, 1986	"	Pearle Eleanor			Carl Smith	1274	611		Lot 144 Miracle Dr. Fresh Bentwood Sec II S'ville
9086 Sept 2, 1986	"	Carroll		+ Veronica	David J. Griffin ^{etal}	1274	868		Lot 454 Pt dot 46 Delmar Dr.
9093 Sept 2, 1986	"	Co of Greenville Inc.			John P. Condrosky ^{etal}	1274	874		Reverer Place Sec 10 Lot 36 Winward way
9108 Sept 2, 1986	"	Co of Greenville Inc.			Steven C. Ramsey ^{etal}	1274	875		Reverer Place Sec II Lot 50 Reverer Pl. Dr.
9380 Sept 3, 1986	"	David + Joyce L.			William L. Nalley	1274	977		Dak Crest Sec 2 Lot 185 Lynhurst Dr.
9392 Sept 3, 1986	"	Katherine L.			Raymond H. Merwood ^{etal}	1275	30		+ Spruce St. Woodville Hgts Sec E Lot 114 Pt Lot 12 McDowell
9570 Sept 4, 1986	"			John C. Garbarino Jr	Cheryl A. Smith	1275	128		Lot 18 Suncrest Ct. Ferncreek
9735 Sept 4, 1986	"	By Master W. Dennis Garbarino Jr aka Donna M. Parterfield Donna J.			Creditgift of America Inc	1275	65		Sp. Rockvale Sec 1 Lots 8+9 Rockvale Dr. Danth
9094 Sept 5, 1986	"	Earl G.			Harold E. Sturgeon ^{etal}	1275	111		Gardens Butler Sp. Lot 32 Aster St. McSwain
9639 Sept 5, 1986	"			James C. + Sandra L.	James Wray ^{etal}	1275	198		Sec 2 Sugar Creek Lot 455 Piedwater Rd. Imp 2
10352 Sept 11, 1986	"			Roselyn M. Woodforest	Woodforest Sub'd	1275	532		Quiz see Book 1140 pg 426 Amendment to restrictions for Pt 1
10635 Sept 12, 1986	"			+ Steele Mrs	Richard A. Moore ^{etal}	1275	703		Lot 22 Ruoston Place Sec 2

DIRECT or GRANTOR Index to Deeds — Greenville County, S. C.

Open at Proper Tab according to First Letter or Letters of Name and refer to Buff Sub-Index sheet for page reference.

FILE NUMBER DATE OF RECORD	GRANTORS FAMILY NAMES	GIVEN NAMES ABCDEFGHIJ	GIVEN NAMES JKLMNO	GIVEN NAMES PQRSTUVWXYZ	GRANTEES	BOOK	PAGE	No. of Acres	BRIEF DESCRIPTION, LOCATION, ETC. (Not Warranted)
11097 Sept 16, 1986	Smith		S. L.	Maria + Marion	William B. Kelly etal	1276	15	9.99	Acres Shelton Rd. Bates Sp
11100 Sept 16, 1986	"			Viola A	Samuel Douglas Smith etal	1276	20		Deplin ton Ave. Pt Lot 25 also Lot 24
11154 Sept 17, 1986	"			Lucy Mae etal	Ruby Walker	1276	34		Hgtz. Sec. C Lot 20, Washington
11175 Sept 17, 1986	"			Ben. Marion Jr.	Deborah. Denise Smith	1276	56		St Ann, Raymond Sts Lot 4 Ball St. Fairview Sp
11260 Sept 17, 1986	"			Barney D. Jr.	James L. Sparks etal	1276	80		Harig Prop. Regime 35-C Sugar Creek Villas
11245 Sept 17, 1986	"			Builders Inc. + Steele	Marvin B. Crow etal	1276	90	.030	Henderson Rd. Acres Cleveland St. Extn +
11255 Sept 17, 1986	"			Builders Inc. + Steele	Lee W. Lund etal	1276	117		Ph 1 Lot 33 Russton Place Sec 2
11654 Sept 22, 1986	"			Co. of Greenville, Inc.	Donald G. Gregg etal	1276	301		Lot 19 Silverleaf Sec 1A
12497 Sept 26, 1986	"			E. Cameron + Joan B.	Douglas E. Sprayberry	1276	727		Lot 20 or Dykeson Ane + Perry
12574 Sept 26, 1986	"			Inc. + Steele Bldrs	Robert W. Cochran	1276	771		Sec 2 Ph 1 Lot 32 Russton Place
12575 Sept 26, 1986	"			Inc. + Steele Bldrs	Charles L. Clifton etal	1276	772		Ph 1 Lot 14 Russton Place Sec 2
12792 Sept 26, 1986	"			By master W. Daniel Scarborough Jr. C. E. Estate of	Hubert H. Dover	1276	726		Tracts Cleveland Sp.
12370 Sept 26, 1986	"			Mae etal Lillie	Edward S. Stone	1276	683		Lot Judson Alley
12836 Sept 30, 1986	"			Inc. + Steele Bldrs	William A. Shatten etal	1276	936		Ph 2 Lot 76 Russton Place Sec 2
12963 Sept 30, 1986	"			Brenda B + Steven L.	Timothy W. Lass etal	1276	987		Lot 14 Lee East

(over)

DIRECT or GRANTOR Index to Deeds — Greenville County, S. C.


 Open at Proper Tab according to First Letter or Letters of Name and refer to Buff Sub-Index sheet for page reference.

FILE NUMBER DATE OF RECORD	GRANTORS FAMILY NAMES	GIVEN NAMES ABCDEFGHIJ	GIVEN NAMES JKLMNO	GIVEN NAMES PQRSTUVWXYZ	GRANTEES	BOOK	PAGE	No. of Acres	BRIEF DESCRIPTION, LOCATION, ETC. (Not Warranted)
12964 Sept 30, 1986	Smith	Harold B. Jr. et al			Floyd Harris	1276	988		Lot 10 Whitney St.
" " "	"	Elizabeth A. et al			" "	1276	988		
13104 Sept 30, 1986	The	Co. of Greenville Inc.			Carlton Reid Riddle et al	1277	30		Pinforest Lot 17 Langwood Dr.
13331 Oct 1, 1986	"	Co. of Greenville Inc.			Robert L. Moore et al	1277	160		Silverleaf Lot 193 Comstock Ct. Sec 5
13425 Oct 2, 1986	"	David Builders Inc.			Gerald Yearwood et al	1277	249	1	acre
13652 Oct 3, 1986	"	Everett Charles et al			Violet M. Ward	1277	461		Lease Agreement with option to purchase
" " "	"	Donna M. et al			" " "	1277	461		
13653 Oct 3, 1986	"			Inc. x Steele Builders	Dybil N. Shields	1277	402		Lot 78 Russton Place Sec 2
13810 Oct 3, 1986	"	Co. of Greenville, Inc.			Charles R. Tronshager et al	1277	581		Lot 11 Revenge Place Sec 16
14015 Oct 6, 1986	"	Barry R.			Gerendalyn C. Smith	1277	669		Augusta Terrace Int Lots 14 + 15 Patomac Ave.
14276 Oct 8, 1986	"			Builders + Steele	Robert E. Rouse Jr.	1277	812		Lot 24 Russton Place Sec II Sec.
14451 Oct 8, 1986	"			Builders + Steele	James L. Johnson	1277	891		Lot 12 Russton Place Sec II Sec.
14575 Oct 9, 1986	"	Harold B			Larry T. Green	1277	995		Pierced County Rd. Garrison
14647 Oct 10, 1986	"			Inc. x Steele Builders	Larry M. Jarvis	1278	27		Lot 27 Russton Place Sec 2
14800 Oct 10, 1986	"	Co. of Greenville Inc.			Robert W. Johnson et al	1278	96		Devonridge Ct. Lot 41 Revenge Pointe, Sec 2
14819 Oct 13, 1986	"	Co. of Greenville Inc.			Bobbie J. Sloan	1278	154		Waka Townhomes Bond for Title Unit 30 Pelham

DIRECT or GRANTOR Index to Deeds — Greenville County, S. C.

REG. U. S. PAT OFFICE *ChumCott* County Indexes Since 1888 An Identifying Trade Mark

Open at Proper Tab according to First Letter or Letters of Name and refer to Buff Sub-Index sheet for page reference.

COTT FAMILY NAME INDEX No. 75 © 1949 MADE BY THE COTT INDEX COMPANY, COLUMBUS, OHIO SOLD BY PHOTO COPY SUPPLY, MAULDIN, S. C.

FILE NUMBER DATE OF RECORD	GRANTORS FAMILY NAMES	GIVEN NAMES ABCDEFGHIJ	GIVEN NAMES JKLMNO	GIVEN NAMES PQRSTUVWXYZ	GRANTEES	BOOK	PAGE	No. of Acres	BRIEF DESCRIPTION, LOCATION, ETC. (Not Warranted)
14915 Oct 13, 1986	Smith				Bradley R. Bales ^{etal}	1278	188		Denvers Pointe, Sec 2 Lot 28 + Pt Lot 37 Otherton Way
14914 Nov 12, 1986	"				Wm Mary Wills	1278	207		Lot 23 Sec. C Woodside Mills + Strang Rd. Gray Jay Run
15241 Oct 15, 1986	"				L. Margaret Lyles	1278	382		Lot 16 0 Cr Gray Jay Square Ahren Mills, Braden Sec 1
15244 Oct 15, 1986	"			E. Helma	David B. Cooper	1278	387		Lot 14 3 Sturtevant St.
15335 Oct 15, 1986	"				Carl H. Clanson ^{etal}	1278	433		Lot 3 Brookwood Dr. Stone Estate
" 15485 Oct 16, 1986	"				" " " ^{etal}	1278	433		Place Pt Lot 3 Hung 11 The Betty
15683 Oct 17, 1986	"			W. Dennis	Shelia A. Barnett	1278	613		Lot 16 Rayna Dr. O'Neal Sp.
15682 Oct 17, 1986	"			W. Dennis	Dary R. Smith	1278	614		Lot 20 Rayna Dr. O'Neal Sp.
15681 Oct 17, 1986	"			W. Dennis	Rayna D. Smith	1278	615		Lot 19, Rayna Dr. O'Neal Sp.
15680 Oct 17, 1986	"			W. Dennis	Jimmie C. Barnett ^{etal}	1278	616		Lot 12 Rayna Dr. O'Neal Sp.
15852 Oct 20, 1986	"			W. Dennis	John C. Coy ^{etal}	1278	710		Chick Spg Sp. Pt Lots 24 L. Halcox St.
15735 Oct 17, 1986	"				Westminster Co Inc.	1278	630		Lot 158 Bradford East Sec II
15736 Oct 17, 1986	"				Westminster Co Inc.	1278	631		Lot 159 Bradford East Sec II
15734 Oct 17, 1986	"				Westminster Co Inc.	1278	632		Lot 157 Bradford East Sec II
16229 Oct 22, 1986	"			Steele ^{Inc}	Stephen C. Poole ^{etal}	1278	882		Lot 16 Russton Place Sec 2 Pt

DIRECT or GRANTOR Index to Deeds — Greenville County, S. C.

REG. U. S. PAT. OFFICE *Chas McCulloch* County Indexes Since 1888 An Identifying Trade Mark

Open at Proper Tab according to First Letter or Letters of Name and refer to Buff Sub-Index sheet for page reference.

COTT FAMILY NAME INDEX No. 75 © 1949
MADE BY THE COTT INDEX COMPANY, COLUMBUS, OHIO
SOLD BY PHOTO COPY SUPPLY, MAULDIN, S. C.

FILE NUMBER	GRANTORS FAMILY NAMES	GIVEN NAMES ABCDEFGH	GIVEN NAMES IJKLMNO	GIVEN NAMES PQRSTUWXYZ	GRANTEES	BOOK	PAGE	No. of Acres	BRIEF DESCRIPTION, LOCATION, ETC. (Not Warranted)
DATE OF RECORD									
16404 Oct 23, 1986	Smith			Builders Inc. & Steele	Joni S. Cooper	1278	973		See 2 Ph 2 Lot 74 Russton Place
16947 Oct 27, 1986	"			Co. of Greenville Inc.	Bradley R. Bales ^{etal}	Re-Record 1279	271		Pointe Vendyondig see Deed Bk 1278 pg 188 Lot 38 + Ph 37 Alberton Way, Devenger
16880 Oct 27, 1986	"			By master et. Daniel Garbarough Jr. Jimmy Ray	See Housing & Urban	1279	251		Inc. See H. Lot 217 Fox Hill Rd. Woodfields
17146 Oct 28, 1986	"			William R.	Narothy T. Smith	1279	421		Int Lot Circle Dr.
17373 Oct 30, 1986	"			Robert L. ^{etal}	L.C. Heights Sub'd. Inc.	1279	495		Protective Covenants.
17448 Oct 30, 1986	"			cancelled Doris & Kimberly Inc	Aigna J + Wayman	1279	515		Assignment of Rents + Leases
17450 Oct 30, 1986	"			Beatrice S.	James R. Elrod III	1279	562		Power of attorney
17978 Nov 3, 1986	"			Alvin E. ^{etal}	Calvin Frederick Kumbler	1279	879		Lot 17 Ebenezer Stgts.
18084 Nov 3, 1986	"			Herbert Otto	Carron Kay Saunders	1279	905		Ph Lot 2 Hwy 11 Sherwood Forest
18417 Nov 5, 1986	"			Narothy Isler ^{etal}	E. O. Picklesimer	1280	68		Lot 25 S Robin Wood Rd.
18636 Nov 6, 1986	"			Builders Inc. & Steele	Edward A. Foster ^{etal}	1280	155		Ph 2 Lot 71 Russton Place Sec 2
18957 Nov 7, 1986	"			cancelled Doris & Kimberly Inc #18538 Deed	James D. 10-13-88 Timothy L. Chapman	1280	226		Bond for title 2nd Ave. Oak Hill Also Ph Lot 2 Deed Lot 2 Ph Lot 2 Westbrook Dr.
18815 Nov 7, 1986	"			Steven S. Vernon	Martha Evelyn Smith	1280	379		
19181 Nov 11, 1986	"			Paul ^{etal}	Jimmy D. Lindsey	1280	431		Lot 70 Wynette Estates
" " 19449	"			^{etal} Dandra Sue	" " "	1280	431		
Nov 12, 1986	"			Wm. Sullivan	Lawrence B. Murch	1280	586		Power of attorney

DIRECT or GRANTOR Index to Deeds — Greenville County, S. C.

REG. U. S. PAT. OFFICE *Chas McCorkle* County Indexes Since 1888 An Identifying Trade Mark

Open at Proper Tab according to First Letter or Letters of Name and refer to Buff Sub-Index sheet for page reference.

COTT FAMILY NAME INDEX No. 75 © 1949
MADE BY THE COTT INDEX COMPANY, COLUMBUS, OHIO
SOLD BY PHOTO COPY SUPPLY, MAULDIN, S. C.

()

FILE NUMBER DATE OF RECORD	GRANTORS FAMILY NAMES	GIVEN NAMES ABCDEFGHIJ	GIVEN NAMES JKLMNO	GIVEN NAMES PQRSTUVWXYZ	GRANTEES	BOOK	PAGE	No. of Acres	BRIEF DESCRIPTION, LOCATION, ETC. (Not Warranted)
19446 Nov 12, 1986	Smith			By city of York Lawrence B. Reynolds Lillian M.	Jimmy J. Lindsay Greenville Inc.	1280	594		Lot 57 Weyette Estate Wadeson Ave Oaks Less, Unit 27
19651 Nov. 13, 1986	<i>she</i> Smith			Cos. of S.C. Gen. Pts.	The Smith Cos. of Assn.	1280	664	7.510	Ac. Riley Smith Rd., Pelham
19650 Nov. 13, 1986	<i>she</i> Smith			Cos. of Greenville, Inc.	Pelham Oaks Townhomes	1280	667	7.510	Ac. Pelham Oaks Townhouses
19714 Nov. 13, 1986	<i>she</i> Smith			Cos. of Greenville, Inc.	Marvin Lee Day et al	1280	672		Unit 25, Pelham Oaks Phase II
19761 Nov. 13, 1986	Smith			Builders, Inc. + Steele W.	Andre E. Mathis	1280	698		Lot 72, Russton Place, Sec II
20165 Nov 17, 1986	"	Bonnie T		William	William W. Smith	1280	961		Int Lot 4
20082 Nov 19, 1986	"		Margie L.		William L. Willie	1280	914	5.63	Ac. Fairview Dr.
20543 Nov 19, 1986	"			Mass Raselyn	Chris Mass Burnell	1281	166		Power of Attorney
20664 Nov 20, 1986	"		Kenneth L.	etal	Duke Power Co.	1281	231		Right of way (319.2-01-112) + (319.2-01-113)
" "	"		Linda D.	etal	" " "	1281	231		
20768 Nov 20, 1986	"		Cynthia A.		Bobby L. Crouch	1281	254		Lot 50 Archdale Dr Montclair
20997 Nov 21, 1986	"		B. G. + Mary Jane	etal	E + M. Enterprises	1281	457		Memorandum of Partnership Agreement
20987 Nov 21, 1986	"		Furman L.		Sidney C. Redding	1281	452		Lot 5 Bishop St.
21066 Nov 24, 1986	"		Dorothy M.		George W. Smith	1281	490		Power of Attorney
21065 Nov 24, 1986	"		George W.		Dorothy M. Smith	1281	496		Power of Attorney

(over)

DIRECT or GRANTOR Index to Deeds — Greenville County, S. C.

REG. U. S. PAT. OFFICE *Chas. McCott* County Indexes Since 1888 An Identifying Trade Mark

 Open at Proper Tab according to First Letter or Letters of Name and refer to Buff Sub-Index sheet for page reference.

COTT FAMILY NAME INDEX No. 75 © 1949
MADE BY THE COTT INDEX COMPANY, COLUMBUS, OHIO
SOLD BY PHOTO COPY SUPPLY, MAULDIN, S. C.

FILE NUMBER DATE OF RECORD	GRANTORS FAMILY NAMES	GIVEN NAMES ABCDEFGHIJ	GIVEN NAMES JKLMNO	GIVEN NAMES PQRSTUVWXYZ	GRANTEES	BOOK	PAGE	No. of Acres	BRIEF DESCRIPTION, LOCATION, ETC. (Not Warranted)
21200 Nov 24, 1986	Smith			etal Paul E.	Sammie Howard	1281	552	0.222	acres Keith Dr.
" "	"			etal Sandra P.	" "	1281	552		
21232 Nov 25, 1986	"			Builders, Inc. + Steele	James L. Coward Jr.	1281	573		Pl 1 Lot 17 Russton Place Sec 2
21331 Nov 25, 1986	"			Michael + Rachel A.	Jeffery M. Plumblee	1281	638		Acres Travelers Rest Lot 19 Paris View Dr. Sunny
21491 Nov 26, 1986	"	Douglas A		etal	Sec of State of S.C.	1281	707		Certificate of Incorporation
21490 Nov 26, 1986	"	Douglas A		etal	Sec of State of S.C.	1281	708		Certificate of Incorporation
21431 Nov 26, 1986	"			Elsie Judry + Roger A.	Mark A. Smith	1281	682		Lot 80 Berea Forest Sec 2
21561 Nov 26, 1986	She			Co. of Greenville Inc.	Thomas C. Reese	1281	737		Sec 16 Lot 26 Davenport Place
21619 Nov 26, 1986	"			Co. of Greenville Inc.	William A. Jones Jr.	1281	786		Lot 209 Silverleaf Sec 5
21673 Nov 26, 1986	"			Co. of Greenville Inc.	George K. Ferrell	1281	798		Silverleaf Sec 5 Lot 212 E. Silverleaf St.
21643 Nov 26, 1986	"			B. Frank + Sarah W.	Kathryn B. Johnson	1281	823		Tract 1 Staunton Bridge Rd.
" "	"			George F. + Madeline C.	" " "	1281	823		
21639 Nov 26, 1986	"			Jerre A.	Kathryn B. Johnson	1281	824		Tract 1 Staunton Bridge Rd.
" "	"			Lanelle	" " "	1281	824		
21771 Nov 28, 1986	"			Co of Greenville Inc.	Carolyn J. Rubeth	1281	864		Essemt
21770 Nov 28, 1986	"			Co of Greenville Inc.	Mary Katherine Smith	1281	867		Essemt
21772 Nov 28, 1986	"			Co of Greenville Inc.	James W. Ashmore	1281	870		Essemt

DIRECT or GRANTOR Index to Deeds — Greenville County, S. C.

REG. U. S. PAT OFFICE *Chas. McClellan* County Indexes Since 1888 An Identifying Trade Mark


Open at Proper Tab according to First Letter or Letters of Name and refer to Buff Sub-Index sheet for page reference.

COTT FAMILY NAME INDEX No. 75 © 1949
MADE BY THE COTT INDEX COMPANY, COLUMBUS, OHIO
SOLD BY PHOTO COPY SUPPLY, MAULDIN, S. C.

FILE NUMBER	DATE OF RECORD	GRANTORS FAMILY NAMES	GIVEN NAMES ABCDEFGH	GIVEN NAMES IJKLMNO	GIVEN NAMES PQRSTUVWXYZ	GRANTEES	BOOK	PAGE	No. of Acres	BRIEF DESCRIPTION, LOCATION, ETC. (Not Warranted)
21773	Nov 28, 1986	Smith		NKA	Patricia D. Moon	Walter E. Brooks jr.	1281	855		Estd Paris Station Lot 14 Drydale Dr. Piedmont
21705	Nov 28, 1986	"			Patricia D. Bullock et al	Frank McElhath	1281	861	17.60	ac. Suther Rd
21704	Nov 28, 1986	"			Ronie J. Bullock et al	Frank McElhath	1281	862	7.0	ac Remington Rd + Ridge Rd
21706	Nov 28, 1986	She			Ronie J.	Eloise W. Phillips	1281	834		Unit 29 Pelham Oaks Townhouses
21763	Nov 28, 1986	"	Co. of Greenville Inc			The Smith Co. of Greenville Inc.	1281	842		18 Lots + Pt 2 Lots Stone Glen Glen, Paved Easement
21775	Nov 28, 1986	"	Co of Greenville Inc.			Judy Lynn Walden	1281	873		Pt Lot 27 Silbury Way Stone
22599	Dec 4, 1986	Smith			Paul W. jr. et al	Trade Street Development	1282	303		Partnership Agreement
22614	Dec 4, 1986	"			Paul W. jr. et al	Trade Street Development	1282	307		Lots 34 + Trade St. Green
22527	Dec 4, 1986	She				Robert A. Johnson et al	1282	279		Lot 218 Silverleaf Sec 5
22551	Dec 4, 1986	Smith			Bldgs. Inc. + Steele	James B. Lee et al	1282	300		Sec 2 Pkg map 2 Lot 72 Russton Place
22846	Dec 5, 1986	"			Phillip D. Bldgs. Inc. + Steele	Lillian Jean A. Smith	1282	516		Int Lot 3 = 4.5 ac Hwy 247 Pk 2
24146	Dec 9, 1986	"				Rhonda A. Hartzclaw	1282	669		Lot 77 Russton Place Sec 2
24115	Dec 9, 1986	"	Now, Davis Leaky Davis			Sharon Davis Pennell	1282	645		Village Lot B Appleton Dr. Mustang
24412	Dec 10, 1986	"			Bldgs. Inc. + Steele	A. Paul McCarter et al	1282	795	1	acre
24418	Dec 10, 1986	She				Larry R. Bowman	1282	819		Unit 4 Pelham Oaks Townhomes St. Green also Int Alleys
24291	Dec 10, 1986	Smith			Paul W. jr. et al	DBA Poinsett Project D. Allen West et al	1282	749		Lots A, B, C, D + E West Poinsett

DIRECT or GRANTOR Index to Deeds — Greenville County, S. C.

REG. U. S. PAT. OFFICE *Chas McCott* County Indexes Since 1888 An Identifying Trade Mark

 Open at Proper Tab according to First Letter or Letters of Name and refer to Buff Sub-Index sheet for page reference.

COTT FAMILY NAME INDEX No. 75 © 1949
MADE BY THE COTT INDEX COMPANY, COLUMBUS, OHIO
SOLD BY PHOTO COPY SUPPLY, MAULDIN, S. C.

FILE NUMBER	GRANTORS	GIVEN NAMES	GIVEN NAMES	GIVEN NAMES	GRANTEES	BOOK	PAGE	No. of Acres	BRIEF DESCRIPTION, LOCATION, ETC.
DATE OF RECORD	FAMILY NAMES	ABCDEFGH	IJKLMNO	PQRSTUVWXYZ					(Not Warranted)
24535 Dec 11, 1986	Smith		V. Jr. Thomas	William Jefferson	Sec of State of S.C.	1282	920		Resublation
" "	"			John S. Charles, Inc.	" " "	1282	920		
24601 Dec 11, 1986	"			Jean Morrow	Frances M. Lazenbach	1282	32		Lot 0.95 acs Lhanon Rd.
24618 Dec 12, 1986	"			Rosie W.	James W. Wynn	1283	98		Paris mt. Sp. Int lot 12 Finley Bridge Rd.
24814 Dec 12, 1986	"	Carlo J.		Renee B.	W. G. McDunt	1283	128		Village Int lot 69 Appalosa D. Mystery Horse Rd. Paris mt Sp.
24671 Dec 12, 1986	"			Rosie W.	Mary W. Jones	1283	56		Int Pt Tract 11 = 3.5 acs white Paris mt Sp.
24707 Dec 12, 1986	"			Rosie W.	Robert B. Wynn Jr.	1283	61		Paris mt Sp. Int 15 1/2 acs Wynn Circle
24670 Dec 12, 1986	"			Rosie W.	Margie C. Friddle	1283	66		Wynn Circle Paris mt Sp. Int Tract White Horse Rd +
24706 Dec 12, 1986	"			Rosie W.	Margie W. O'Sheal	1283	71		Horse Rd. Paris mt Sp. also 7.5 acs Int Tract 11 = 3.5 acs white
24705 Dec 12, 1986	"			Rosie W.	Alvin J. Wynn	1283	76		Circle + white Horse Rd. Paris mt Sp. Int Tract 2 = 30 acs Wynn
24704 Dec 12, 1986	"			Rosie W.	Charles B. Wynn	1283	81		Circle, Paris mt Sp. Int Tract White Horse Rd + Wynn
24703 Dec 12, 1986	"			Rosie W.	Thalia W. Redding	1283	85		White Horse Rd. Paris mt Sp. Int 25 acs Wynn Circle +
24702 Dec 12, 1986	"			Rosie W.	Guy Carter	1283	90		Bridge Rd. Paris mt Sp. Int Pt lot 12 = 7 acs Finley
24981 Dec 15, 1986	"	Byrdie			William E. Pepper	1283	233		Less Partion Lot 1 Cr Mallard + Dunbar St.
25604 Dec 15, 1986	"	Dee Co. Inc.			Pamela P. Arde	1283	243		Lot 90 Brookfield East Sec II
25334 Dec 16, 1986	"	Cindy + Karen S.		Thomas A.	W. W. Wood	1283	415		Int lot 3, Chisom Fair Parkin

DIRECT or GRANTOR Index to Deeds — Greenville County, S. C.

REG. U. S. PAT OFFICE *ChumCott* County Indexes Since 1888 An Identifying Trade Mark

Open at Proper Tab according to First Letter or Letters of Name and refer to Buff Sub-Index sheet for page reference.

COTT FAMILY NAME INDEX No. 75 © 1949 MADE BY THE COTT INDEX COMPANY, COLUMBUS, OHIO SOLD BY PHOTO COPY SUPPLY, MAULDIN, S. C.

()

FILE NUMBER	GRANTORS	GIVEN NAMES	GIVEN NAMES	GIVEN NAMES	GRANTEES	BOOK	PAGE	No. of Acres	BRIEF DESCRIPTION, LOCATION, ETC.
DATE OF RECORD	FAMILY NAMES	ABCDEFGH	IJKLMNO	PQRSTUVWXYZ					(Not Warranted)
25302 Dec 16, 1986	Smith	now Laya C. Robinson Laya C. + Leon	Jarrell Leon	etal	Lammie Lee Whitner etal	1283	248		Woodfield Lot 7 Woodmont Lane + Edgfield Rd
25708 Dec 18, 1986	"	W. J. George etal	etal		Thurk Hawkins etal	1283	604		Lots 27 + 28 Nimity St. Piedmont Ests. Park Mt 44
" "	"	Sarah M. etal			" "	1283	604		
25919 Dec 19, 1986	"			Builders Inc. + Steele	Russton Place Sec 2	1283	763		Pl 2 map 2 + restrict the same Election to Annex Russton Place Sec 2
25922 Dec 19, 1986	"			Builders Inc. + Steele	Home Owners Assoc. Inc Russton Place Attached-	1283	765		Russton Place Sec 2 Less 8 Lots Parcel Crapping over Ln + Angie Dr
25768 Dec 19, 1986	"		Marion K.	Elec	Emanuel Jackson Jr.	1283	838		Tract 1 = 10 acs + Tract 1-A = 1 acre
26191 Dec 22, 1986	"	By master w. Edward	Daniel Yorkrough, Jr.	W. Dennis	Nauglas S. Messer	1284	8	2.86	acs McElhaneey Rd. O'neal Tp
26269 Dec 23, 1986	"	E. W. Edward A. etal			Anthony A. Seppard etal	1284	157		Agreement
" "	"	Barbara			" "	1284	157		
26365 Dec 23, 1986	"			Builders Inc. + Steele	Ronnie Wayne etal	1284	59		Sec 2, Pl 2 Lot 67 Russton Place
26577 Dec 24, 1986	She				Gary L. St. Aubin etal	1284	203		Brille Lot 224 Westwood Sec III
26868 Dec 29, 1986	"	Charles B. etal			Sec of State of S.C. etal	1284	486		Certificate of Incorporation
26780 Dec 29, 1986	"	J. S. Syster Sarah etal			Fredrick Donald Crosby Sr.	1284	538	1 ac	Dunklin Tp.
27084 Dec 30, 1986	"	Dave S.			John W. Jordan III	1284	736	104 ac.	Denville + Lauren Courtin
27056 Dec 30, 1986	"			etal Iyone L. etal	Douglas E. Sprayberry	1284	600		Lot 34 Williams Dr. Ordrest Park
" "	"			Willie Mae	" " "	1284	600		

DIRECT or GRANTOR Index to Deeds — Greenville County, S. C.

REG. U. S. PAT. OFFICE *Chas. McCall* County Indexes Since 1888 An Identifying Trade Mark

Open at Proper Tab according to First Letter or Letters of Name and refer to Buff Sub-Index sheet for page reference.

COTT FAMILY NAME INDEX No. 75 © 1949
MADE BY THE COTT INDEX COMPANY, COLUMBUS, OHIO
SOLD BY PHOTO COPY SUPPLY, MAULdin, S. C.

FILE NUMBER DATE OF RECORD	GRANTORS FAMILY NAMES	GIVEN NAMES ABCDEFGHIJ	GIVEN NAMES JKLMNO	GIVEN NAMES PQRSTUVWXYZ	GRANTEES	BOOK	PAGE	No. of Acres	BRIEF DESCRIPTION, LOCATION, ETC. (Not Warranted)
27065 Dec 30, 1986	Smith			M. Richard	et al Gary E. Buffaloe	1284	723		Sugar Creek Map IV Sec 2 Lot 552 Cherrywood Trail
27515 Dec 31, 1986	"			Carolyn E. # 48812 Larry D. Deed Bk 1295 Pg 108	15-18-87 Brian Lawrence	1285	36		Power of attorney
27420 Dec 31, 1986	"			Donnie Builders Inc.	et al Kenneth Wayne McKinnis	1285	44		Lot 3 North Hills Phase I Pelham Rd + Cemetery Rd.
27623 Dec 31, 1986	"			+ Steele	S. Square	1285	246		Lot 14 + Pt Lot 15 Cr. Conestee
28001 Jan 2, 1987	"			Frances	et al Cheaper Properties	1285	277	120.13 ac.	also pt Int # 5
28026 Jan 2, 1987	"			Eloise	et al Joseph Troy Bishop	1285	517		PT Lot 3 Wolf Rd. Chick Montclair Sec 3, Maulden
28225 Jan 5, 1987	"			Dennis Judith B.	et al William D Jones	1285	603		Lot 155 Bethel Ave
28734 Jan 8, 1987	"			Bldg In + Steele	et al Commissioners of Public	1285	873		Ruxton Place Page 2 all water mains Sew, Valves etc.
29098 Jan 12, 1987	"			James Haul L	et al Stanley E. Reiter	1286	72	2.16 ac.	Wayman Smith Rd. Marrow Ests
29732 Jan 15, 1987	"			Allen Dale	et al Jack D. Powell	1286	359		Lot 18 Beechwood Rd. Ave.
29790 Jan 16, 1987	"			Maudie Bldgs Inc.	et al W. Charles Searcy	1286	412		Life Estate Lot E. Washington Ave C
30010 Jan 19, 1987	"			+ Steele	et al Jack D. Griffith	1286	521		PT Lot 21 Lowndes Ave.
30233 Jan 20, 1987	"			James N. + Robin W	et al Prestige Builders of Greenville	1286	631		Lot 6 "Damine Ridge Townhomes
30429 Jan 21, 1987	"			Co of Greenville Inc.	et al W. Melvin Barnett	1286	731		Unit 26 Pelham Oaks
30657 Jan 26, 1987	"			Lucille Mary	et al Betty H. Washington	1286	825		Power of Attorney Revised Account
30664 Jan 26, 1987	"			Cleo	et al Charlie Brown	1286	839	1.7 ac.	= Lot 1 Grove Sp also

DIRECT or GRANTOR Index to Deeds — Greenville County, S. C.

REG. U. S. PAT OFFICE *Cherry* County Indexes Since 1888 An Identifying Trade Mark

Open at Proper Tab according to First Letter or Letters of Name and refer to Buff Sub-Index sheet for page reference.

COTT FAMILY NAME INDEX No. 75 © 1949
MADE BY THE COTT INDEX COMPANY, COLUMBUS, OHIO
SOLD BY PHOTO COPY SUPPLY, MAULDIN, S. C.

()

FILE NUMBER	GRANTORS FAMILY NAMES	GIVEN NAMES ABCDEFGHIJ	GIVEN NAMES KLMNO	GIVEN NAMES PQRSTUVWXYZ	GRANTEES	BOOK	PAGE	No. of Acres	BRIEF DESCRIPTION, LOCATION, ETC. (Not Warranted)
DATE OF RECORD									
30797 Jan 27 1987	Smith	Brooks	W.		et al Randall B. Snyder	1286	970	2.69	acs = Lot 6 Coleman Estates
31001 Jan 28 1987	"	Betty + Jack		W.	City of Greenville	1287	237		parcel West Broad St
30970 Jan 28 1987	"			Wilbur	Faye L. Smith	1287	298		Franklin sp. Flat Rock Rd Int 10.04 ac. also 11.83 ac
31274 Jan 29 1987	"			AKA Rebecca E. Smith John E. + Rebecca V.	et al Joseph Wayne Ross	1287	365		Windsor Park Mauldin Lot 92 Woodridge Circle
31250 Jan 29 1987	She	Co. of Greenville Inc.			et al Gerald A. Biales	1287	353		Silverleaf Pt Lot 137 Chesterton Ct. Sec 3
31627 Feb 2 1987	"	Betty W			Wall B. Whitaker	1287	655		Rown gattorney
31563 Feb 2 1987	"			Jennies C. By atty in fact William W. Smith AKA Mary Elizabeth Smith	et al Randal A. Watson	1287	553		Clarendon Ave. Int 1998 Unnumbered Lot + Pt Lot 276
31562 Feb 2 1987	"			Mary S. att in fact for Mary S. Smith AKA Mary Elizabeth Smith	et al Randal A. Watson	1287	554		Quit Claim unnumbered Lot + Pt Lot 276 Clarendon Ave.
31625 Feb 2 1987	"	Brooks Inc.			DBA Smith Quality Builders Mendel A. Smith	1287	571		Pond Rd. 2.00 acs = Lot 27 William St + Green
31624 Feb 2 1987	"	DBA Smith Quality Builders			et al Mendel A. Smith	1287	572		Lot 27 Coleman Estates
"	"			Quality Bldrs	" " "	1287	572		
31834 Feb 3 1987	She	Co. of Greenville Inc.			et al T. Kenneth Edwards	1287	685		Silverleaf Lot 167 Firethorne Ct. Sec 4
31847 Feb 3 1987	Smith	Doris			et al Paul E. Woodrow R. Vaughn	1287	702		Chick Spg Sp. Lot 120 Orchard Acres, Sec 2
32094 Feb 4 1987	"			Susan L.	Susan M. Jones	1287	817		Heritage Lakes Int Lot 63 Cornemara Place
32145 Feb 4 1987	"			Steele	Amonda M. Hancock	1287	820		Hillside Lot 18 Quail Hill Dr. Quail

DIRECT or GRANTOR Index to Deeds — Greenville County, S. C.

REG. U. S. PAT OFFICE *Chas McColl* County Indexes Since 1888 An Identifying Trade Mark

Open at Proper Tab according to First Letter or Letters of Name and refer to Buff Sub-Index sheet for page reference.

COTT FAMILY NAME INDEX No. 75 © 1949
MADE BY THE COTT INDEX COMPANY, COLUMBUS, OHIO
SOLD BY PHOTO COPY SUPPLY, MAULDIN, S. C.

FILE NUMBER	GRANTORS	GIVEN NAMES	GIVEN NAMES	GIVEN NAMES	GRANTEES	BOOK	PAGE	No. of Acres	BRIEF DESCRIPTION, LOCATION, ETC.
DATE OF RECORD	FAMILY NAMES	ABCDEFGH	IJKLMNO	PQRSTUVWXYZ					(Not Warranted)
32304 Feb 5, 1987	Smith	Gladys			Newton Hopper ^{etal}	1287	894		Quit Claim Lot Echols St.
32358 Feb 6, 1987	"				Smith & Brooks ^{etal} Inc.	1287	958		Trust Agreement
33075 Feb 12, 1987	"	DBA			Ronnie G. Cameron Enterprises ^{Inc.}	1288	316		Int Lot 304 pt Lot 22 Lake View Hts also Lot Church St. Siler
"	"				Ronnie G. Builders	1288	316		
33126 Feb 12, 1987	"	David			Russell A. Phillips	1288	328		Lot 3 Woodland Dr.
33288 Feb 13, 1987	"	Hellon ^{L.}			P. W. McLeod ^{etal}	1288	371		Lot Trade St. also Int. in wall side opp sp.
"	"	George O.			" " "	1288	371		
33496 Feb 17, 1987	"				Wanda H. Smith ^{etal}	1288	497	2.98 acres	
"	"				" " "	1288	497		
34198 Feb 23, 1987	She				Thomas B. Nessler ^{etal}	1288	781		Tristhorne Ct Lot 171 Silverleaf Sec IV Sp.
34154 Feb 23, 1987	Smith	Ella P.			John R. Lollis ^{etal}	1288	811		Tract 1 Acker Rd. Dunklin
34466 Feb. 24, 1987	Smith				Gordon N. Edwards, ^{Inc.} + Steele Bldg	1288	965		Lot 146 Pine Brook Forest
34637 Feb 25, 1987	"	Gail S.			Robert L. Blue Ridge Dairy ^{Inc.}	1289	47	31.67	Acres Jews Bridge Rd.
34811 Feb 26, 1987	She				Ann M. Masnica	1289	103		Lot 205, Silverleaf, Sec. 5
34999 Feb 27, 1987	"				Morris Construction Co. ^{Inc. etal}	1289	184		Easement & Right of Way Silverleaf
35266 Mar 2, 1987	"				Thomas W. Batson ^{etal}	1289	274		Lot 236 Banister Ct. Sec 5

DIRECT or GRANTOR Index to Deeds — Greenville County, S. C.

REG. U. S. PAT OFFICE *Chas McCott* County Indexes Since 1888 An Identifying Trade Mark

Open at Proper Tab according to First Letter or Letters of Name and refer to Buff Sub-Index sheet for page reference.

COTT FAMILY NAME INDEX No. 75 © 1949
MADE BY THE COTT INDEX COMPANY, COLUMBUS, OHIO
SOLD BY PHOTO COPY SUPPLY, MAULDIN, S. C.

()

FILE NUMBER	GRANTORS FAMILY NAMES	GIVEN NAMES ABCDEFGHIJ	GIVEN NAMES KLMNO	GIVEN NAMES PQRSTUVWXYZ	GRANTEES	BOOK	PAGE	No. of Acres	BRIEF DESCRIPTION, LOCATION, ETC. (Not Warranted)
DATE OF RECORD									
35268 Mar 2, 1987	Smith	B. Charles	E. Janette	etal	Heyward McDonald	1289	300	}	Lot 4 Dunbar St.
" " " "	"		James	etal	" "	1289	300		
35583 Mar 3, 1987	"			Builders Inc. + Steele	R. Scott Benhnek	1289	475		Ph 2 Map 2 Lot 68 Russton Place Sec 2
35575 Mar 3, 1987	"	Edna	Wilton	T.	Ronald R. Moore	1289	487		Lot 15 + Pt 16 = 0.61 Acres Houses, J. W. Poe Mfg. Co.
36896 Mar 10, 1987	"		G. D.		Calvin Kelley Real Estate Inc	1290	34		Lot 17 Sec 1 "D" Village Stamton Hts
36976 Mar 11, 1987	Smythe	Frank			Poland S. Bonaparte	1290	84		Bond for title Lot 14 Fatti Dr See deed Bk 1285 p 445
36958 Mar 11, 1987	Smith			Bldg etal Romie J.	Renneth Wayne McKinney	1290	52		Lot 3 North Hills Phase I, Farming
37808 Mar 13, 1987	"	By atty in fact	Laurence B.	Murdoch	George E. Lathan	1290	366		Lot 1 Park Hill Ball Course Rd.
37815 Mar 13, 1987	"		Lillian	M.	E. F. Gibson	1290	379	1.24	Acres w/ Pelzer Rd + Piedmont Place Sec 16
37821 Mar 13, 1987	She	C. S. Farley			William C. Olsen	1290	403		Lot 10 Inwood Ct. Neversen
38779 Mar 19, 1987	"	Co of Greenville Inc			David L. Amckeweiler	1290	833		Lot 157 Silverleaf Sect
39117 Mar 20, 1987	"	Co of Greenville Inc attly in fact for Nannie Baling Smith			Zeta Partnership	1290	971	}	Easement + Right of way
" " "	"	By attly in fact	Robert W.	Smith	" "	1290	971		
38930 Mar 20, 1987	Smith			Steele Bldg Inc	Duke Pamer Co.	1290	925		Right of way
39116 Mar 20, 1987	"	By attly in fact	Robert W.	Smith	Zeta Partnership	1290	967	}	0.139 acs Golden Strip Freeway
" " "	"	attly in fact for Nannie Baling Smith Incls Robert W. etal			" "	1290	967		

DIRECT or GRANTOR Index to Deeds — Greenville County, S. C.

REG. U. S. PAT. OFFICE *Chas McColl* County Indexes Since 1888 An Identifying Trade Mark

Open at Proper Tab according to First Letter or Letters of Name and refer to Buff Sub-Index sheet for page reference.

COTT FAMILY NAME INDEX No. 75 © 1949
MADE BY THE COTT INDEX COMPANY, COLUMBUS, OHIO
SOLD BY PHOTO COPY SUPPLY, MAULDIN, S. C.

FILE NUMBER DATE OF RECORD	GRANTORS FAMILY NAMES	GIVEN NAMES ABCDEFGHIJ	GIVEN NAMES JKLMNO	GIVEN NAMES PQRSTUVWXYZ	GRANTEES	BOOK	PAGE	No. of Acres	BRIEF DESCRIPTION, LOCATION, ETC. (Not Warranted)
39578 Mar 24, 1987	Smith			Robert L	Paul R. Bancroft	1291	135		Power of attorney
39743 Mar 25, 1987	"	C Cynthia	A. Norman	etal	M + H Properties Inc	1291	205	5.38	acs cr Interstate Blvd + Hyland Rd. Reserved easement
"	"	Ann Camilla	etal		" " "	1291	205		
39797 Mar 25, 1987	"	Co of Greenville, Inc.			David B. Zelt ^{etal}	1291	234		Reverger Painte. Sec 2 Lot 29 Newenridge Ct.
40309 Mar 30, 1987	"	"	"	"	Gregory A. Waldrop ^{etal}	1291	438		PT Lots 9 + 10 Wood Circle Reverger Place
40559 Mar 3, 1987	"	"	"	"	Jimmy S. Bunnells ^{etal}	1291	491		Lot 14 Inwood Ct. Sec 16
40973 Apr 1, 1987	"	"	"	Willie J. ^{etal}	Callie S. Bennett ^{etal}	1291	659		Lot 43 Sylvan Hills
"	"	"	"	Patricia J. ^{etal}	" " "	1291	659		
41224 Apr 1, 1987	"	Brooks, Inc.	W.		Roger L. Bower ^{etal}	1291	760	4.71	acs = Lot 15 William St. St. also Lot 22
41759 Apr 3, 1987	"	Margaret By atty in fact Robert W. Smith	C. ^{etal}		Harry L. Huffman	1291	935		Lots 23 + 24 + PT Lot 25 Edisto
41757 Apr 3, 1987	"	Minnie Boling attly in fact for Minnie Boling Smith			Zeta Partnership	1291	969	0.139	acs cr Smith Hinds Rd + Golden Strip Freeway for orig see deed BK 1290 pg 907
"	"	"	"	Robert W.	" " "	1291	969		
41591 Apr 3, 1987	"	By master W. Daniel Garberough Jr.			The Lomas + Nettleton Co.	1291	868		Lot 2 Parkstone
41589 Apr 3, 1987	"	Barla G By master W. Daniel Garberough Jr.		William Fritz	Sec of Housing + Urban ^{Rever.}	1291	891		Abney Hills Lot 400 McArthur St. Sec 2
42003 Apr 6, 1987	"	Donna W. ^{etal}			James E. May ^{etal}	1292	16		Lot Stall St.
42069 Apr 9, 1987	"	Jane C. Emma			P. Ronald Hamilton ^{etal}	1292	226		Lot 428 Del Norte Esta Sec 17
	"	Cathy W		Van Earl					

DIRECT or GRANTOR Index to Deeds — Greenville County, S. C.

REG. U. S. PAT OFFICE *Chas McCorkle* County Indexes Since 1888 An Identifying Trade Mark

Open at Proper Tab according to First Letter or Letters of Name and refer to Buff Sub-Index sheet for page reference.

COTT FAMILY NAME INDEX No. 75 © 1949 MADE BY THE COTT INDEX COMPANY, COLUMBUS, OHIO SOLD BY PHOTO COPY SUPPLY, MAULDIN, S. C.

FILE NUMBER DATE OF RECORD	GRANTORS FAMILY NAMES	GIVEN NAMES ABCDEFGHIJ	GIVEN NAMES JKLMNO	GIVEN NAMES PQRSTUWXYZ	GRANTEES	BOOK	PAGE	No. of Acres	BRIEF DESCRIPTION, LOCATION, ETC. (Not Warranted)
42731 Apr 9/1987	She Smith				James H. Collins Jr.	1292	244		Prop Resine Unit 23 Woodlands Hairy Mills Sec 1
42788 Apr 9/1987	"				Michael D. Smith	1292	299		Lot 21 1/2 Osteen St. Abney
42999 Apr 10/1987	"				_____	1292	384		Second Amendment to agreement for orig See deed Bk 913 p 328
"	"				_____	1292	384		
42900 Apr 10/1987	"				Clyde E. Walker ^{etal}	1292	330		greer Pt Lot 6 Westfield Ave
42976 Apr 10/1987	"				Konrad A. Mueller ^{etal}	1292	402		Lot 21 Clark Manor
43699 Apr 13/1987	"				Dennis C. McCarthy ^{etal}	1292	433		Lot 271 Hedgewood Terrace Deveney Place Sec 12
"	"				" " "	1292	433		
43548 Apr 14/1987	"				Donna H. Gibson	1292	577		Power of attorney Hgt
43811 Apr 15/1987	"				Administrators of Veterans Affairs	1292	773		Lot 8 1/2 Griffin Dr College
43850 Apr 16/1987	"				Barney D. Posey Jr. ^{etal}	1292	779		Ph 2 Lot 6 1/2 Russton Place Sec 2
44679 Apr 16/1987	"				Margaret S. Reynolds	1292	841		Parcel, Chick Eggs 2p.
44678 Apr 16/1987	"				Margaret S. Reynolds	1292	841		Strip 9/16 ad Canteen St. Greer, Less
44397 Apr 17/1987	"				Laurens Electric Cooperative Inc	1292	939		Right of way Sec 2
44460 Apr 20/1987	"				Cheryl Ann Traicoff	1292	962		Lot 6 1/2 Russton Place Ph 2
44918 Apr 21/1987	"				Elizabeth S. Hayden	1293	181	.73	Acres E. Lake Shore Dr.

DIRECT or GRANTOR Index to Deeds — Greenville County, S. C.

REG. U. S. PAT. OFFICE *ChemCott* County Indexes Since 1888 An Identifying Trade Mark

Open at Proper Tab according to First Letter or Letters of Name and refer to Buff Sub-Index sheet for page reference.

COTT FAMILY NAME INDEX No. 75 © 1949
MADE BY THE COTT INDEX COMPANY, COLUMBUS, OHIO
SOLD BY PHOTO COPY SUPPLY, MAULDIN, S. C.

FILE NUMBER DATE OF RECORD	GRANTORS FAMILY NAMES	GIVEN NAMES ABCDEFGHIJ	GIVEN NAMES JKLMNO	GIVEN NAMES PQRSTUVWXYZ	GRANTEES	BOOK	PAGE	No. of Acres	BRIEF DESCRIPTION, LOCATION, ETC. (Not Warranted)
45042 Apr 22 1987	The Smith				DBA Rhodes Brothers Builders Dennis Rhodes etal	1293	221		Walden Pond Lot 26 Walden Cray
45048 Apr 22 1987	"	Christina Barbara Ann	Peter Jr. John		Calvin A. Burns etal	1293	267		Lot 7 Stratham St.
45390 Apr 24 1987	"			F. etal William	—	1293	356		Waiver of Setback Line Violation
45517 Apr 24 1987	"	Alvin E.		etal	Wallace Hickey etal	1293	392		Lot 16 Ebenezer Hts.
45584 Apr 24 1987	"		Larry James	Shirley P.	Alexander G. Clark & Kennedy Inc	1293	408	4668	acs Saluda Sp.
45772 Apr 29 1987	"	<small>CANCELLED 1st 7/8 REGISTER OF DEEDS</small> David Domen		#089227 10/31/17 Sat Bk 2524-5333	Pathfinder Detective	1293	477		Lease Agreement Mills
45820 Apr 27 1987	"	Carlos S.		Zora S.	Georgie S. Vickery etal	1293	487		Lot 2 Wallace St. Murrean Mills, Sec I
45821 Apr 27 1987	"	Carlos S.		Zora S.	Georgie S. Vickery etal	1293	488		Lot 1 Wallace St. Murrean Mills, Sec I
45973 Apr 28 1987	"	David S.			Empire of America Relocation Services Jerry S. McLamb etal	1293	557		Irrevocable & Limited
45972 Apr 28 1987	"	David S.			Jerry S. McLamb etal	1293	558		Lot 20 Camelot Dr. Poinsettia Sec IV S'ville
46113 Apr 28 1987	"	SKA Joan M. Dupont Joan B.			James E. Wells etal	1293	599		Lot 159 Bonwood Ave.
46282 Apr 29 1987	"		Mary Sue		Sammy W. Smith etal	1293	623	.37	acs Oakland Dr. Westwood Sec 4, S'ville
46388 Apr 29 1987	"	Carol Marie			Dennis J. Smythe etal	1293	670		Int Lot 354 Willowtree Dr.
46544 Apr 30 1987	"		Jerry W.	Royie W.	Billy Hindman etal	1293	730	2.44	acs Dover Pointe Sec 2
46585 Apr 30 1987	"				Eric C. Barefoot etal	1293	732		Lot 31 Altheim Way Sec II Pl II + Restrict the same
47000 May 1 1987	"			Builders Inc. & Steele	Russton Place Sec II	1293	911		Election to Annex Russton Place

DIRECT or GRANTOR Index to Deeds — Greenville County, S. C.

REG. U. S. PAT OFFICE *Chas McCott* County Indexes Since 1888 An Identifying Trade Mark

Open at Proper Tab according to First Letter or Letters of Name and refer to Buff Sub-Index sheet for page reference.

COTT FAMILY NAME INDEX No. 75 © 1949
MADE BY THE COTT INDEX COMPANY, COLUMBUS, OHIO
SOLD BY PHOTO COPY SUPPLY, MAULDIN, S. C.

()

FILE NUMBER DATE OF RECORD	GRANTORS FAMILY NAMES	GIVEN NAMES ABCDEFGHIJ	GIVEN NAMES KLMNO	GIVEN NAMES PQRSTUVWXYZ	GRANTEES	BOOK	PAGE	No. of Acres	BRIEF DESCRIPTION, LOCATION, ETC. (Not Warranted)
46998 May 1, 1987 4216	Smith She			Builders Inc. & Steele	Home owners Assoc Inc. Russton Place Attached	1293	920		Sec 2, Ph 2 Less 12 Lots Lot Angie Dr. Russton place and Bk. 1232 p 96
May 4, 1987 47219	"	Co. of Greenville			Pelham Oaks Development	1294	01		Amendment to Restriction, Foreign Su
May 4, 1987 44415	"	Co of Greenville			Robert L. Sutton	1294	08		Unit 3 Pelham Oaks Townhomes
May 5, 1987 47623	" She	See A.			Pelco Limited	1294	118	4.07	acs Pelham Rd.
May 5, 1987 47814	" Smith	Co. of Greenville, Inc.			George R. Wheeler	1294	192		Sec VII Botany Woods Lot 330 Bridgewater Dr.
May 6, 1987 47975	"	Bonnie			Kay Siau DBA Adams Auto Parts	1294	267		Power of Attorney
May 7, 1987	"		Noah L.		Rodney Adams	1294	331		Lots 31 + 32 also Lots
"	"		Louise D.		" "	1294	331		
48099 May 7, 1987	"	Betty H.			David Wayne Samples	1294	428		Pae Mfg. Co. "C" St. Lot 194 Village Houses, SW
48190 May 8, 1987	"	Exec. Gus			Gus Smith	1294	438		Int 2.91 acs. Holly Lane Hts. Washington Hgts
47169 May 13, 1987	"	Anna			James Williams	1294	800		Lot 10 Cr Anderson & Lafayette Mill Village
47551 May 15, 1987	"	Frances & G. C.			Larry S. Shaw Builder	1294	991		Lot 45 South St. Sec 5 gulson for brig see Deed Bk 1285 p 36
47812 May 18, 1987	"	Carolyn E. George H.			Brian Lawrence	1295	108		Revocation of power of Attorney
47816 May 18, 1987	"				Greenville County	1295	134		Drainage Assistance Agreement
50417 May 20, 1987	"			Robert L.	Farrester Woods Sec 1	1295	300		Additional Restrictive Covenants
"	"			Rhonda	" " "	1295	300		

DIRECT or GRANTOR Index to Deeds — Greenville County, S. C.

REG. U. S. PAT. OFFICE *ChumCott* County Indexes Since 1888 An Identifying Trade Mark

Open at Proper Tab according to First Letter or Letters of Name and refer to Buff Sub-Index sheet for page reference.

COTT FAMILY NAME INDEX No. 75 © 1949
MADE BY THE COTT INDEX COMPANY, COLUMBUS, OHIO
SOLD BY PHOTO COPY SUPPLY, MAULDIN, S. C.

FILE NUMBER	GRANTORS	GIVEN NAMES	GIVEN NAMES	GIVEN NAMES	GRANTEES	BOOK	PAGE	No. of Acres	BRIEF DESCRIPTION, LOCATION, ETC.
DATE OF RECORD	FAMILY NAMES	ABCDEFGHIJ	IJKLMNOP	QRSTUVWXYZ					(Not Warranted)
50485 May 20, 1987 51191	Smith	Daisy M	Leonard James		Hillside Baptist Church ^{By Deacons}	1295	348	0.291	acs = Pt tract 4
May 22, 1987 51095	"			Jo et al Drewa	Ernest R. James	1295	670		Int Lots Grove Sp.
May 22, 1987 51094	"			Bldg Inc. Steele	Emma J. Cole	1295	573		Phase one Lot 30 Russton Place Sec. II
May 22, 1987 51220	"			Bldg Inc. Steele	Lillie D. Hays	1295	600		Lot 65 Russton Place Sec. 2 Phase
May 22, 1987 51221	"	Francis			Ernest R. James	1295	667		lots Grove Sp.
May 22, 1987 51417	"	W. Kenneth			Ernest R. James	1295	669		lots Grove Sp.
May 26, 1987 52083	"			Inc. Steele Bldg	E. D. Cochrane, II	1295	742		Sec. 2 Ph. 2 map 3 Lot 61, Russton Place
May 28, 1987 52142	"			W. Harless	See A. Smith	1295	960		Int Lot Kellett Dr.
May 28, 1987 52470	"	Co. of Greenville, Inc.			Billy E. Durham et al	1295	969		May Lot 25 + Pt 24 Windward
May 29, 1987 52542	"			William	Paul E. Van Gonnell	1296	105	0.74	ac Calmer Rd.
June 1, 1987 52678	"		John Terry	Shirley Ann	Curtis Franklin Fleming	1296	171		Lot 74 Overton Ave. Sec. IV, S'ville Austin Sp.
June 1, 1987 52800	"		Kenneth		Sylvia M. Ward	1296	236		Int Lot 312 Westwood Silverleaf Sec 4
June 1, 1987 52857	"	Co. of Greenville Inc.			Richard J. Powers et al	1296	274		Lot 158. Firethorne Dr. Townhouses
June 1, 1987 52859	"	Co. a & C Pts.			The Smith Co. of Greenville Inc.	1296	294		Lot 28 Pelham Oaks
June 1, 1987 53113	"	Co., Inc.			William S. Wilder	1296	295		Lot 28 Pelham Oaks Townhouses
June 2, 1987	Smith		Nellie M		Annie S. Robinson	1296	439		Power of Attorney

DIRECT or GRANTOR Index to Deeds — Greenville County, S. C.

REG. U. S. PAT. OFFICE *Chas McCott* County Indexes Since 1888 An Identifying Trade Mark

Open at Proper Tab according to First Letter or Letters of Name and refer to Buff Sub-Index sheet for page reference.

COTT FAMILY NAME INDEX No. 75 © 1949
MADE BY THE COTT INDEX COMPANY, COLUMBUS, OHIO
SOLD BY PHOTO COPY SUPPLY, MAULDIN, S. C.

()

FILE NUMBER DATE OF RECORD	GRANTORS FAMILY NAMES	GIVEN NAMES ABCDEFGHIJ	GIVEN NAMES JKLMNO	GIVEN NAMES PQRSTUVWXYZ	GRANTEES	BOOK	PAGE	No. of Acres	BRIEF DESCRIPTION, LOCATION, ETC. (Not Warranted)
53120 June 2, 1987	Smith		Ransom Jack		Alza E. Burgess	1296	431		Av. Lot 56 Hillsborough
53730 June 4, 1987	"		Patricia Eugene W	Cancelled # 7469 deed bk 1302 pg 218 8-11-87 now Kay A. Stroman Builders Inc	Jane L. Cullighan etal	1296	701		Power of attorney
53962 June 5, 1987	"		Francis + Kay A.		Edmund C. Parsons	1296	764		Lot 72 Cape Charles Dr.
54710 June 9, 1987	"			Builders Inc + Steele	Mary Ann Grasel	1297	67		Lot 60 Russton Place
55160 June 11, 1987	"			Patricia	Jerry W. Staggs	1297	222	5.2	acc = Tract 10 Silverleaf
55213 June 11, 1987	She			Co. of Greenville Inc.	Craig P. Kipp	1297	244		Lot 177 Firethorne Dr.
55206 June 12, 1987	Smith			Quality Builders et al Mendall A.	Paul Creek	1297	282		Amendment to Protective Covenants for orig. Deed of 1269 pg 725
55456 June 15, 1987	"			Quality Builders et al	"	1297	282		
55602 June 15, 1987	"		George + Opal A.		A. L. Smith	1297	364		Lot Pearl Ave.
55887 June 16, 1987	"		Charles	Bldrs Inc + Steele	C. E. Milligan etal	1297	396		Lot 30 Pine Gate
55936 June 16, 1987	She			Co. of Greenville Inc.	Edward D. Sculler etal	1297	573		Lot 62 Russton Place Silverleaf
56220 June 17, 1987	"		Dee A.	+ William E. et al	Thomas A. Bright	1297	533		Lot 162 Firethorne Dr.
56378 June 18, 1987	"			Co. of Greenville Inc.	Green Creek Ph I	1297	636		First Amendment to Restriction
56423 June 18, 1987	"			Co. of Greenville Inc.	Michael W. Ryan	1297	694		Lot 174 Silverleaf Sec 1
56512 June 19, 1987	"			Co. of Greenville Inc.	William J. Manchester	1297	707		Lot 21 Devergen Place Brook Sp.
	"		Fred Jr.		Mark C. Farmer	1297	743		Lot Charlie Black Rd.

DIRECT or GRANTOR Index to Deeds — Greenville County, S. C.

REG. U. S. PAT OFFICE *Chas McCott* County Indexes Since 1888 An Identifying Trade Mark

 Open at Proper Tab according to First Letter or Letters of Name and refer to Buff Sub-Index sheet for page reference.

COTT FAMILY NAME INDEX No. 75 © 1949
MADE BY THE COTT INDEX COMPANY, COLUMBUS, OHIO
SOLD BY PHOTO COPY SUPPLY, MAULDIN, S. C.

FILE NUMBER DATE OF RECORD	GRANTORS FAMILY NAMES	GIVEN NAMES ABCDEFGH	GIVEN NAMES IJKLMNO	GIVEN NAMES PQRSTUVWXYZ	GRANTEES	BOOK	PAGE	No. of Acres	BRIEF DESCRIPTION, LOCATION, ETC. (Not Warranted)
56522 June 19/1987	Smith			<i>Inc.</i> Steele Builders	Frances J. Westmarland	1297	746		Lot 59 Russton Place
56706 June 19/1987	"			Co of Greenville, Inc.	Franklin C. Gentry <i>etal</i>	1297	828		Deverly Pointe Sec 2 Lot 46 Deverly Dr. Sec II
57241 June 23/1987	"			Josephine	Ronald E. Elliott	1298	77		Lot 77 Pecan Terrace
57358 June 23/1987	"	Dec A.		V. Starless	Tommy L. Walton <i>etal</i>	1298	133		Pt 29.40 ac Tract Suber see Deed Bk 1246 pg 935 + Bk 1294 pg 1 Amendment to Restrictions for orig Leble Creek
57501 June 24/1987	"			Co of Greenville, Inc.	Pelham Oaks Townhomes	1298	201		Lot 56 Fox Ridge Pointe
57780 June 25/1987	"			<i>Inc.</i> Steele Bldrs	Anthony Palmigiano <i>etal</i>	1298	317		Lot 145 Silverleaf Sec 4
58102 June 26/1987	"			Company of Greenville <i>Inc.</i>	H. C. Pao <i>etal</i>	1298	458		Lot 106 Lake Forest
58238 June 29/1987	"			Mary + Robert W Eka William Howard (Howard) William H. (William)	Daniel L. Mayd III <i>etal</i>	1298	505		Part claim Int lot Fairview 24.
58321 June 29/1987	"			Co of Greenville Inc.	Walbide Baptist Church	1298	544		Lot 192 "Silverleaf"
58580 June 30/1987	"			Company of Greenville <i>Inc.</i>	Jon W. Cook <i>etal</i>	1298	649		
58540 June 30/1987	"			David Bldg	Randy J. Parkard	1298	630	1.03 ac.	Lot 54 Russton Place for Russton Place Sec 2 Ph 1 + 2 all sewer lines + R/W etc
58693 June 30/1987	"			+ Steele Bldrs Inc	Betty Jane McClister District	1298	689		
400 July 2/1987	"			+ Steele	Jaylors Fire + Sewer <i>etal</i>	1298	917		
520 July 2/1987	"			Co of Greenville Inc.	George Michael Griggs	1298	978		Lot 215 Silverleaf Sec 5
1286 July 8/1987	"			Now Carole L. Balamajder Carole L.	Winifred E. Wallis	1299	223		Lot 88 Verdin Ests

DIRECT or GRANTOR Index to Deeds — Greenville County, S. C.

REG. U. S. PAT OFFICE *Chas McCott* County Indexes Since 1888
An Identifying Trade Mark

Open at Proper Tab according to First Letter or Letters of Name and refer to Buff Sub-Index sheet for page reference.

COTT FAMILY NAME INDEX No. 75 © 1949
MADE BY THE COTT INDEX COMPANY, COLUMBUS, OHIO
SOLD BY PHOTO COPY SUPPLY, MAULDIN, S. C.

()

FILE NUMBER DATE OF RECORD	GRANTORS FAMILY NAMES	GIVEN NAMES ABCDEFGH	GIVEN NAMES IJKLMNO	GIVEN NAMES PQRSTUVWXYZ	GRANTEES	BOOK	PAGE	No. of Acres	BRIEF DESCRIPTION, LOCATION, ETC. (Not Warranted)
1288 July 8, 1987	Smith	Clara T. etal		now Carolyn Diane Smith Gamble	Joseph Hill etal	1299	257		Lot 2 Caze St. Also Strip
" "	"	Carolyn Diane etal			" "	1299	257		
1499 July 9, 1987	"	James Juanita			Stan Smith	1299	322		Special power of attorney
1717 July 9, 1987	"	SKA Julie & W. Lindsay			Roger D. Stevens etal	1299	474		Lot 20 W. Jaelulah Dr.
2367 July 14, 1987	"	Randall George			Richard C. Mott etal	1299	741		Lot 3 Sheffield Forest
2470 July 14, 1987	"	Everett etal Charles			S. Hunter Howard Sr. etal	1299	779	0.156	acs W. Curtis St.
" "	"	M. etal Donna			" "	1299	779		
2968 July 16, 1987	"			Mark J. etal	White Horse Investors	1299	960		Memorandum of Partnership
2795 July 16, 1987	"			Steele Bldgs Inc.	Majine Q. Allen	1299	887		Sec 2 Ph 1 Lot 55 Russton Place
2794 July 16, 1987	"			Steele Builders Inc.	Virginia W. Frazier	1299	888		Sec 2 Ph 2 Lot 51 Russton Place
3373 July 20, 1987	"			Steele Builders Inc. Homeowners Assn. Inc.	Russton Place Sec 2	1300	116		Lot Russton Place Sec 2 Ph 1
3413 July 20, 1987	The			etal	Michael J. Carey etal	1300	117		Sec 2 Lot 153 Brookfield East
3614 July 21, 1987	"			Co. of Greenville Inc.	William C. Smith	1300	195		Lot Weston St. St. Ann
3693 July 21, 1987	The			C. J. Sr.	Patrick J. Guard etal	1300	223		Silverleaf Sec 7 Lot 175 Furthorne Ct
3807 July 22, 1987	"			Co. of Greenville Inc. SA Mendell	Ronnie L. Leopard etal	1300	267	2.21	Acres Austin Sp.
4196 July 23, 1987	"			Mendal A.	Johnny L. Pitts etal	1300	477		Westwood, Austin Sp. Lot 391 Willowtree Dr

DIRECT or GRANTOR Index to Deeds — Greenville County, S. C.

REG. U. S. PAT. OFFICE *ChemCott* County Indexes Since 1888 An Identifying Trade Mark

Open at Proper Tab according to First Letter or Letters of Name and refer to Buff Sub-Index sheet for page reference.

COTT FAMILY NAME INDEX No. 75 © 1949
MADE BY THE COTT INDEX COMPANY, COLUMBUS, OHIO
SOLD BY PHOTO COPY SUPPLY, MAULDIN, S. C.

FILE NUMBER DATE OF RECORD	GRANTORS FAMILY NAMES	GIVEN NAMES ABCDEFGHIJ	GIVEN NAMES JKLMNOPQ	GIVEN NAMES RSTUVWXYZ	GRANTEES	BOOK	PAGE	No. of Acres	BRIEF DESCRIPTION, LOCATION, ETC. (Not Warranted)
4702 July 27, 1987	Smith		Newton		Linda Newton & Smith	1300	822		Power of attorney
4750 July 28, 1987	She			etal	Westminster Co. Inc	1300	923		Also 6 lots also at 418 Brookfield West 13 lots Brookfield East Sec 2
4755 July 28, 1987	She			etal	Dec A. Smith	1300	925		East 5 lots also at 128 Brookfield
5262 July 29, 1987	"		M. L.		Helen J. Smith	1301	43		Int Lot 8 W. Parker Rd.
5594 July 31, 1987	"	Dec A		William E. etal	S & S Investments	1301	327		Partnership Agreement Amendment to Memorandum
5800 July 31, 1987	"		Melvin A. etal		Patrick M. Smith	1301	415		Int Pt Lot 3 Hwy 11
" "	"		Michelle A. etal		" " "	1301	415		
6128 Aug 3, 1987	"		Co. of Greenville Inc.		Dina B. Bruce	1301	584		Two homes Unit 6 Pelham Oaks
6131 Aug 3, 1987	"	" "	" "	" "	Leroy Hill Jr. etal	1301	592		Silverleaf Sec 5 Lot 231 Rowland Ct.
6148 Aug 3, 1987	"		Jennie A. etal		Charles Julian etal	1301	598	0.89	acs Blakely Ave
" "	"		Merritt A. Jr. etal		" "	1301	598		
6155 Aug 3, 1987	"		Co. of Greenville Inc.		Eugene Q. Steffer etal	1301	601		Silverleaf Lot 155 Firethorne Dr
6232 Aug 3, 1987	"	"	"	"	Joseph Godis etal	1301	632		Lot 228 Silverleaf Sec 5
6330 Aug 4, 1987	"	"	"	"	G. Thomas Estes etal	1301	686		Pt Lots 14 + 15 Stone Glen
6858 Aug 6, 1987	"	Carrie B.			Ella Mae Taylor	1301	922		Power of Attorney
6859 Aug 6, 1987	"	Carrie			Ella Mae Taylor	1301	920		Lot 5 Santt Sp.

DIRECT or GRANTOR Index to Deeds — Greenville County, S. C.

REG. U. S. PAT. OFFICE *Chas McColl* County Indexes Since 1888 An Identifying Trade Mark

Open at Proper Tab according to First Letter or Letters of Name and refer to Buff Sub-Index sheet for page reference.

COTT FAMILY NAME INDEX No. 75 © 1949 MADE BY THE COTT INDEX COMPANY, COLUMBUS, OHIO SOLD BY PHOTO COPY SUPPLY, MAULDIN, S. C.

()

FILE NUMBER DATE OF RECORD	GRANTORS FAMILY NAMES	GIVEN NAMES ABCDEFGHIJ	GIVEN NAMES JKLMNO	GIVEN NAMES PQRSTUVWXYZ	GRANTEES	BOOK	PAGE	No. of Acres	BRIEF DESCRIPTION, LOCATION, ETC. (Not Warranted)
6952 Aug 7, 1987	Smith			C. et al Marjorie	Broadus S. Coleman	1301	962		Lot 8 + pt Lot 7 = 0.91 acres Saluda Tp.
8653 Aug 7, 1987	"			D. Lloyd	Sybil S. Smith	1302	51		Tract 2 Hart cut Rd. for div. see deed bk 1296 pg 701
7469 Aug 11, 1987	"	Bates Jr. Eugene			Jane L. Catterham et al	1302	218		Revocation of power attorney
07502 Aug 11, 1987	"	Bymaster W. Daniel	Garbarough Jr.		Fed National Mtg Assn	1302	255		Lot 13 Forest Lake
"	"	Bymaster W. Daniel	Garbarough Jr.	Gerry H. et al Lola P. et al	" " "	1302	255		
8171 Aug 14, 1987	"			et al Ted W.	D-Square	1302	520		Amendment to Partnership Agreement
7979 Aug 14, 1987	"			Inc. & Steele Bldrs	Robin A. Martin	1302	445		Lot 69 Russton Place
18667 Aug 14, 1987	"			Co of Greenville, Inc.	Ross P. Schlack et al	1302	457		Lot 27 Silverleaf Sec 1A East Sec 2
18751 Aug 19, 1987	"			See A.	Byron A. Ebert et al	1302	823		Lots 107 + 108 Brookfield 5
8931 Aug 19, 1987	"			Co. of Greenville, Inc. Bymaster W. Daniel	Charles C. Zende et al	1302	925		Lot 214, Silverleaf, Sec
9151 Aug 21, 1987	"			Brady Jannie	Sec of Housing Urban Dev	1303	66		Lot 51, Oakview
9433 Aug 24, 1987	"			Bertha P.	Rev. G. Charles Smith	1303	205		Power of Attorney
9432 Aug 24, 1987	"			Bertha P.	G. Charles Smith et al	1303	206	25	acres Oaklawn Tp
9567 Aug 24, 1987	"	The		Co. of Greenville, Inc.	John Robert Cothran Jr. et al	1303	218		PT Lot 74 Rice St.
19887 Aug 26, 1987	"			Champ A.	Judy S. Payne	1303	457		General power of attorney
19888 Aug 26, 1987	"			Ida R.	Judy S. Payne	1303	460		General power of attorney

DIRECT or GRANTOR Index to Deeds — Greenville County, S. C.

REG. U. S. PAT OFFICE *Chem-Lette* County Indexes Since 1888 An Identifying Trade Mark

 Open at Proper Tab according to First Letter or Letters of Name and refer to Buff Sub-Index sheet for page reference.

COTT FAMILY NAME INDEX No. 75 © 1949
MADE BY THE COTT INDEX COMPANY, COLUMBUS, OHIO
SOLD BY PHOTO COPY SUPPLY, MAULDIN, S. C.

FILE NUMBER DATE OF RECORD	GRANTORS FAMILY NAMES	GIVEN NAMES ABCDEFGH	GIVEN NAMES IJKLMNO	GIVEN NAMES PQRSTUVWXYZ	GRANTEES	BOOK	PAGE	No. of Acres	BRIEF DESCRIPTION, LOCATION, ETC. (Not Warranted)
9864 Aug 26/1987	Smith			A. Barrett Patricia	Mary Alice Garrett	1303	416		Butler Sp. Int Lot 100 Hallton Rd.
10068 Aug 27/1987	"			M. Jr. Julian	1208 Properties a & c Smiths	1303	504		Prentiss Ave. Int 1.15 aces Augusta St
10069 Aug 27/1987	"			J. David	1208 Properties a & c Smiths	1303	505		Int Claim Pt Lot 2 Augusta St.
10105 Aug 27/1987	"	Brooks	Inc.	as Tr.	Michael E. Ramsey et al	1303	514	2.33	aces McCarter Rd.
10106 Aug 27/1987	"	Brooks	Inc.	as Tr.	David P. Weinel et al	1303	515	3.0	aces William St.
10242 Aug 27/1987	"	Wade Charles	et al		Carl L. Putnam	1303	592		Lot Oaklawn Sp.
10360 Aug 28/1987	"	Ann C.			W. Ronald Smith	1303	670		Power of Attorney
10361 Aug 28/1987	"			W. Ronald Inc.	Ann C. Smith	1303	676		Power of attorney
10396 Aug 28/1987	"			Steele Bldrs	Donald R. Warner	1303	684		Sec 2 Pl 2 map 2 Lot 70 Russton Place
10393 Aug 28/1987	"	By atty in fact	Lawrence B. Murdoch	Lillian M.	Charles Kenneth Ricketts	1303	690		Int. Sp. Lot Crestwood Dr. Paris
10507 Aug 28/1987	"			Johnny	Norma Smith	1303	774		Chick Sp. Sp. Int Lot 27 Lake view Sp.
10590 Aug 28/1987	"			Steele Bldrs	Stuart M. Witten	1303	803		Lot 6 & Russton Place
10743 Aug 31/1987	"	David Builders	Inc.		Barry M. Clement et al	1303	882		Lot 80
11105 Sept 1, 1987	"			Curry Maris Clark	Don C. Smith	1304	68		Power of Attorney
10930 Sept 1, 1987	"			Ex & devisee Patricia E.	Annette E. (Hill) Sewell	1304	11		Lot 14 Spring St.

(over)

DIRECT or GRANTOR Index to Deeds — Greenville County, S. C.

REG. U. S. PAT OFFICE *Chem-Lette* County Indexes Since 1888 An Identifying Trade Mark

Open at Proper Tab according to First Letter or Letters of Name and refer to Buff Sub-Index sheet for page reference.

COTT FAMILY NAME INDEX No. 75 © 1949
MADE BY THE COTT INDEX COMPANY, COLUMBUS, OHIO
SOLD BY PHOTO COPY SUPPLY, MAULDIN, S. C.

()

FILE NUMBER DATE OF RECORD	GRANTORS FAMILY NAMES	GIVEN NAMES ABCDEFGHIJ	GIVEN NAMES JKLMNOPQ	GIVEN NAMES RSTUVWXYZ	GRANTEES	BOOK	PAGE	No. of Acres	BRIEF DESCRIPTION, LOCATION, ETC. (Not Warranted)
10953 Sept 1, 1987	Smith		Harrell Kenneth	etal	Samuel E. Langley ^{etal}	1304	18		Lot 246 Canehake II
" "	"		Judy W.	etal	" " "	1304	18		
11301 Sept 2, 1987	"	Charles			William N. Hobson	1304	169		Circle Int 0.01 acres Mauldin
11302 Sept 2, 1987	"			Robert V.	William N. Hobson	1304	170		Circle Int 0.01 acres Mauldin
111326 Sept 2, 1987	"	By master w.	Samuel	Robert S.	John C. Lewis Jr.	1304	182	20	Partion Acres Hunts Bridge Rd. Less
11546 Sept 3, 1987	"			Stanley E.	Roberta L. Hagerty	1304	305		Lot 29 Blue Ridge Dr.
" "	"			Rhonda B.	" " "	1304	305		
11635 Sept 4, 1987	"			Steele Bldrs	Lee Samuel Pate	1304	359		Lot 18 Ashley Oaks
11636 Sept 4, 1987	"			Steele Bldrs	Niane Y. Mason	1304	360		Lot 58 Russton Place
12022 Sept 8, 1987	"			Annie S. Sanderly	United States District	1304	565		Agreement to Joint Property for Ladies Michael & Joseph C. #1227
" "	"			Annie S. Sanderly	#78944 Dist BK 174-895	1304	565		lots 90, 91 + 92 attorney for my Deced 8/5/196 pg 101
12687 Sept 11, 1987	"	Eugene B.			Jane L. Callaghan	1304	854		Notice of Revocation of Power of Westminster St.
12688 Sept 11, 1987	"			Reid etal Willie Mae	John G. Bahasick	1304	858		Lot 79 Everleby Dr. &
12782 Sept 14, 1987	"			Steele Bldrs	Russton Place Sec 2	1304	905		The Same Election to Annex & Restrict
12989 Sept 14, 1987	"	B. G. Associates			Metropolitan Emer Subdists	1305	45		Right 4 way (533.2-1-9.14)
12781 Sept 14, 1987	"			Steele Bldrs	Home Owners Assoc. Inc. Russton Place Attached	1304	907		Sec 2 Pld Less 12 Lots Subdivided Parcel Russton Place

DIRECT or GRANTOR Index to Deeds — Greenville County, S. C.

REG. U. S. PAT. OFFICE *ChamCott* County Indexes Since 1888 An Identifying Trade Mark

Open at Proper Tab according to First Letter or Letters of Name and refer to Buff Sub-Index sheet for page reference.

COTT FAMILY NAME INDEX No. 75 © 1949
MADE BY THE COTT INDEX COMPANY, COLUMBUS, OHIO
SOLD BY PHOTO COPY SUPPLY, MAULDIN, S. C.

FILE NUMBER DATE OF RECORD	GRANTORS FAMILY NAMES	GIVEN NAMES ABCDEFGH	GIVEN NAMES IJKLMNO	GIVEN NAMES PQRSTUVWXYZ	GRANTEES	BOOK	PAGE	No. of Acres	BRIEF DESCRIPTION, LOCATION, ETC. (Not Warranted)
12780 Sept 14 1987	Smith			^{Inc.} Steele Builders	Larry B. Bush ^{etal} jr.	1304	908		Pl 2 Lot 50 Russton Place Sec 2
12902 Sept 14 1987	"	Co of Greenville		Inc.	Jacob B. Ohlinger ^{etal}	1304	978		Lot 77 Del Norte Estd.
13272 Sept 16 1987	"	Clarence G. Sr.			Hazel C. Smith	1305	168		Power of attorney
13296 Sept 16 1987	"	Ethelyn B. & Lynn P.			Ruth H. Pugsley	1305	184		Lot 16 Holmesby Lane Jamehones
13453 Sept 16 1987	She	Co of Greenville, Inc.			Walter H. Taylor ^{etal}	1305	269		Unit 5 Pelham Oaks Ahney Mills
13532 Sept 17 1987	"	Henry B.		Rita K.	Jamara D. Bennett	1305	319		Lot 207 Saco St. Sec 2
13604 Sept 17 1987	"	Barbara E.			X of Land Co.	1305	347		Int 2 Parcels Miller Rd Ave.
13636 Sept 17 1987	"	Hessie			Brenda J. Philbeck	1305	364		Lot on Hwy 1234 West
13897 Sept 21 1987	"	Laura John		Patricia T.	Joe E. Prothro ^{etal}	1305	447		Lot 21 Birnam Woods Sec 2 Pl 2
13945 Sept 21 1987	"			^{Inc.} Steele Bldrs	Lillian C. Tankersley	1305	482		Lot 47 Russton Place Jamehones
14396 Sept 23 1987	She	Co of Greenville Inc.			Edward C. Kenner	1305	685		Unit 23 Pelham Oaks
14706 Sept 24 1987	Smith	Wallace James		Douglas ^{etal} Samuel ^{etal} Edward ^{etal} Dreman	Shirley S. Cline	1305	845		Pl Lot 25 + 24
"	"	"		Robert M. ^{etal}	" " "	1305	845		
"	"	"		Raymond D. ^{etal}	" " "	1305	845		
14971 Sept 28 1987	"			^{Inc.} Steele Bldrs	Sarah L. Thomas	1305	992		Sec 2 Pl 2 Lot 49 Russton Place

DIRECT or GRANTOR Index to Deeds — Greenville County, S. C.

REG. U. S. PAT. OFFICE *Chas. M. Cott* County Indexes Since 1888 An Identifying Trade Mark

Open at Proper Tab according to First Letter or Letters of Name and refer to Buff Sub-Index sheet for page reference.

COTT FAMILY NAME INDEX No. 75 © 1949
MADE BY THE COTT INDEX COMPANY, COLUMBUS, OHIO
SOLD BY PHOTO COPY SUPPLY, MAULDIN, S. C.

()

FILE NUMBER DATE OF RECORD	GRANTORS FAMILY NAMES	GIVEN NAMES ABCDEFGHIJ	GIVEN NAMES JKLMNO	GIVEN NAMES PQRSTUVWXYZ	GRANTEES	BOOK	PAGE	No. of Acres	BRIEF DESCRIPTION, LOCATION, ETC. (Not Warranted)
14972 Sept 28 1987	Smith			<i>Inc.</i> + Steele Bldg	Rolando Vazquez <i>etal</i>	1305	993		Sec 2 Ph 2 Lot 33 Russton Place
15149 Sept 28 1987	<i>de</i>				Rudi G. Winkenberg <i>etal</i>	1306	98		<i>Two homes</i> Unit 2 Pelham Oaks
15232 Sept 29 1987	"	Co of Greenville <i>Inc.</i>			Sec 3 Housing & Urban <i>Development</i>	1306	143		Lot Cambridge Ave.
15649 Sept 30 1987	"	By master w. Daniel Gaither and gr.		Kevin A. Sherry L.	Charles D. Young <i>etal</i>	1306	374		Lot 62 Vandy Vale Sec 1
16033 Oct 2 1987	"	Alice J + Joseph E.			St. Phillip Benizi Church	1306	635		Lot Sec A, Englewood Estd
16099 Oct 2 1987	"	Kathryn Mary			Fern J. Bailey	1306	668		Lot 28 Stone Glen
16363 Oct 5 1987	"			Louise	Rodney Adams	1306	824		Lots 29 + 30
16503 Oct 6 1987	"			John B.	Mary A. Smith	1306	883		Power of attorney
16389 Oct 6 1987	"			Jimmy	Norris H. Newton <i>etal</i>	1306	851		Int 2.62 acres
16515 Oct 6 1987	"			<i>Inc.</i> + Steele Bldg	Leslie J. Whitaker	1306	894		Sec 2 Ph 2 map 3 Lot 57 Russton Place
16946 Oct 8 1987	"	Charles B.			Michael J. Adams <i>etal</i>	1307	254		Int Lot 1 Paris Mt. Sp.
16945 Oct 8 1987	"			Robert V.	Michael J. Adams <i>etal</i>	1307	255		Int Lot 1 Paris Mt. Sp.
16997 Oct 9 1987	"	Charles H.			Delores Thompson	1307	267		Oaks Haris. Prop R & III Unit 1-B Wildane - Merry
17050 Oct 9 1987	"			Morrow Jean	Robert M. Simmons <i>etal</i>	1307	302		Int 1.45 acs Lindsey Rd
17217 Oct 9 1987	"	Charles B.		+ Vera B.	Richard M. Turner <i>etal</i>	1307	459		Collins Creek Sec 1 Lots E Parkers Mill Rd.
17337 Oct 12 1987	"	Charles J.			Ollie S. Childress	1307	508		Power of attorney

DIRECT or GRANTOR Index to Deeds — Greenville County, S. C.

REG. U. S. PAT. OFFICE *Chas. McCott* County Indexes Since 1888 An Identifying Trade Mark

Open at Proper Tab according to First Letter or Letters of Name and refer to Buff Sub-Index sheet for page reference.

COTT FAMILY NAME INDEX No. 75 © 1949
MADE BY THE COTT INDEX COMPANY, COLUMBUS, OHIO
SOLD BY PHOTO COPY SUPPLY, MAULDIN, S. C.

FILE NUMBER DATE OF RECORD	GRANTORS FAMILY NAMES	GIVEN NAMES ABCDEFGH	GIVEN NAMES IJKLMNO	GIVEN NAMES PQRSTUVWXYZ	GRANTEES	BOOK	PAGE	No. of Acres	BRIEF DESCRIPTION, LOCATION, ETC. (Not Warranted)
17367 Oct 12, 1987	Smith			<i>Inc.</i> Steele Bldrs	Cecil L. Hall <i>etal</i>	1307	516		Lot 56 Ashley Oaks
17769 Oct 15, 1987	"	By master w.	Daniel Scarborough Jr.	Jessie B.	Sec of Housing & Urban Devop.	1307	783		Lot Green Ave.
18003 Oct 16, 1987	"	Cheryl H.			Cheryl B. Higgs	1307	949		Ferncreek Int Lot 18 Ferncrest Ct. R/R
18200 Oct 16, 1987	"	Gail Peters		Steven Ray	J. David Tribble <i>etal</i>	1308	42		Lot 15 Int Road also Says Junci Highland
18590 Oct 20, 1987	"	Grady L. & Mary	Belle		William R. Smith	1308	281		Lot 31 Sunshine Ave.
18858 Oct 21, 1987	"			<i>Inc. etal</i> Steele Builders	Jaylars Fier & Lena District	1308	429		Agreement Graper St.
18706 Oct 21, 1987	"	C. Bruce		Sarah W.	Margie McBeth	1308	359		Lot 121 Sec 1 Abney Mills Townhomes
18841 Oct 21, 1987	"	Co of Greenville, Inc			Mary H. Sansone	1308	421		Unit 40 Pelham Oaks
18904 Oct 22, 1987	"	Martin Frances			Allen Finley <i>etal</i>	1308	471	0.53	Acres = Tract 4-A Ave. Highland
19450 Oct 26, 1987	"	By master w. Daniel Scarborough Jr.			Alliance Intg Co.	1308	800		Lot 64 Sec AA, Virginia
19563 Oct 27, 1987	"	By United States Bankruptcy Ct			United States Bankruptcy <i>cont</i>	1308	871		Bankruptcy Petition
19566 Oct 27, 1987	"	By United States Bankruptcy Court			United States Bankruptcy <i>cont</i>	1308	868		Bankruptcy Petition
20029 Oct 29, 1987	"	NKA Linda A. Bratton			Linda B.	1309	112		Lot 111 Gray Fox Square, Gray
20223 Oct 30, 1987	"			Lois C.	Angeline S. Owen	1309	189		Power of attorney
20317 Oct 30, 1987	"	Co. of Greenville			Pelham Oaks Townhomes	1309	244		Condition + Petition, Inqiry In deed B. 446 pg 935 Amendment to Violation of Covenants Property of James M. Bruce + Sumner L. Smith
20171 Oct 30, 1987	"	Donald A.		Shirley Jr.	Robert R. Mead, <i>etal</i>	1309	166		Pl: lot 2, Plat Bk 1 pg 173

DIRECT or GRANTOR Index to Deeds — Greenville County, S. C.

U. S. PAT. OFFICE *ChemCott* County Indexes Since 1888 An Identifying Trade Mark

Open at Proper Tab according to First Letter or Letters of Name and refer to Buff Sub-Index sheet for page reference.

COTT FAMILY NAME INDEX No. 75 © 1949
MADE BY THE COTT INDEX COMPANY, COLUMBUS, OHIO
SOLD BY PHOTO COPY SUPPLY, MAULDIN, S. C.

FILE NUMBER DATE OF RECORD	GRANTORS FAMILY NAMES	GIVEN NAMES ABCDEFGHIJ	GIVEN NAMES JKLMNO	GIVEN NAMES PQRSTUVWXYZ	GRANTEES	BOOK	PAGE	No. of Acres	BRIEF DESCRIPTION, LOCATION, ETC. (Not Warranted)
25482 Nov 30, 1987	Smith			P. m. Pamela	Buddyt. Smith	1311	504		Special Power of attorney Pelham Rd.
25498 Nov 30, 1987	"			Norman ^A	Findley Adhesives, Inc	1311	521		Int tract 1 = 12.52 ac + 1.07 ac Pelham Rd.
25497 Nov 30, 1987	"	Anne Camilla			Findley Adhesives, Inc	1311	523		Int tract 1 = 12.52 ac + 1.07 ac Pelham Rd.
25578 Dec 1, 1987	"			Martha B + Robert A.	Robert B. Vassar et al	1311	560		Bayner Esty Lot 27 Pimlico Rd. Sec A
25612 Dec 1, 1987	"	Champ ^A		Ida R.	Judy S. Payne et al	1311	581		Smith St Lot 309 Sec 2 Abney Mies
25705 Dec 1, 1987	"			Builders Inc. + Steele	Kevin H. Philpot et al	1311	624		Lot 60 Ashley Oaks
26070 Dec 3, 1987	"			J. Verne	Louise Howell	1311	974		Easement
26069 Dec 3, 1987	"			J. Verne	Louise Howell	1311	973		Easement
26295 Dec 4, 1987	"			Builders Inc. + Steele	Jeffrey C. Winchester et al	1312	107		Lot 59 Ashley Oaks Sp. also reserved easement
26385 Dec 4, 1987	"	Cleo			Louise B. Wright	1312	167	2.0	acres Pepper Rd. Done
26508 Dec 7, 1987	"			Steele Bldg Inc.	Eric A. Caldwell et al	1312	217		Lot 37 Ashley Oaks
27200 Nov 10, 1987	"	By Master W. David		W. David	S. C. Inc. Capital Credit Plan	1312	635	3.01	ac S. C. Hwy 253 Chit Spg 24
27308 Dec 11, 1987	"			Patang Inc Apts.	First American Center First American National Bank	1312	692		Assignment of Rental Leases
27516 Dec 14, 1987	"			Brooks Inc as tr.	Robert L. Barton	1312	795	3.08	acres McCarter Rd.
27960 Dec 16, 1987	"			(NKA Ruby Smith) Suntharp Ruby	William H. Harmon Jr.	1313	19		Lot Perryfire Exn
28008 Dec 16, 1987	"			Steele Builders Inc.	Franklin H. Bourdette et al	1313	38		Lot 5 Ashley Oaks

DIRECT or GRANTOR Index to Deeds — Greenville County, S. C.

REG. U. S. PAT. OFFICE *ChamCott* County Indexes Since 1888 An Identifying Trade Mark

Open at Proper Tab according to First Letter or Letters of Name and refer to Buff Sub-Index sheet for page reference.

COTT FAMILY NAME INDEX No. 75 © 1949 MADE BY THE COTT INDEX COMPANY, COLUMBUS, OHIO SOLD BY PHOTO COPY SUPPLY, MAULDIN, S. C.

()

FILE NUMBER DATE OF RECORD	GRANTORS FAMILY NAMES	GIVEN NAMES ABCDEFGHIJ	GIVEN NAMES JKLMNO	GIVEN NAMES PQRSTUVWXYZ	GRANTEES	BOOK	PAGE	No. of Acres	BRIEF DESCRIPTION, LOCATION, ETC. (Not Warranted)
28474 Dec 18/1987	She Smith				etal James L. Rider	1313	239		Townhomes Unit 7 Pelham Oaks
28706 Dec 21/1987	"				Builders Inc. + Steele	1313	353		Lot 19 Ashley Oaks
29345 Dec 28/1987	"	Chubin + Etgc Avery D.	etal		Augusta Smith	1313	876	5	Acres Mauldin Rd S-10 7 Mauldin
"	"		Earl M.	etal	" "	1313	876		
29876 Dec 30/1987	She "				etal Michael J. Villeneuve	1314	97		Lot 1 Derenzer Place Sec 16 Oaks
30232 Dec 31/1987	"				Co. of Greenville, Inc. a & c. Pts. Companies	1314	381		Lots 1, 2, 3, 4 + 5 Pelham
30469 Jan 4/1988	Smith				etal Stanford	1314	540		Restrictions
30373 Jan 4/1988	"				Green Valley Estates	1314	477		Forest Lot 13, 1 Sec 2 Berea
30598 Jan 5/1988	"				Rea D. Brenda S. Pye (Beth)	1314	658		Also rights P/Lot 4 West Stone Ave.
31141 Jan 12/1988	She "				Reserved Lt. Life Estate William Elizabeth S. Broome	1314	658		
"	"				Co. of Greenville, Inc.	1315	1		Amendment to Declaration of Covenants, Conditions + restrictions for Driv. see Deed Bk 1246 pg 935 Ansley Ct.
"	"				" " "	1315	1		
31310 Jan 13/1988	"				etal Michael J. Hayduk	1315	91		Lot 271 Silville of Sec 6
31570 Jan 15/1988	Smith				etal Adele S. Langford	1315	236		Lot 182 Iron Park
31662 Jan 15/1988	She "				etal Kenneth L. Smith	1315	294		Silverleaf Lot 269 Ansley Ct. Sec 6
31690 Jan 15/1988	Smith				Personal Representative Mavis Curry	1315	304		Int Lot Waccamaw Ave
31688 Jan 15/1988	"				Church Bylaws. Trinity United Methodist	1315	306		Lot Waccamaw Ave.

(over)

DIRECT or GRANTOR Index to Deeds — Greenville County, S. C.

REG. U. S. PAT. OFFICE *Chas McCott* County Indexes Since 1888 An Identifying Trade Mark

Open at Proper Tab according to First Letter or Letters of Name and refer to Buff Sub-Index sheet for page reference.

COTT FAMILY NAME INDEX No. 75 © 1949
MADE BY THE COTT INDEX COMPANY, COLUMBUS, OHIO
SOLD BY PHOTO COPY SUPPLY, MAULDIN, S. C.

FILE NUMBER DATE OF RECORD	GRANTORS FAMILY NAMES	GIVEN NAMES ABCDEFGHIJ	GIVEN NAMES JKLMNO	GIVEN NAMES PQRSTUVWXYZ	GRANTEES	BOOK	PAGE	No. of Acres	BRIEF DESCRIPTION, LOCATION, ETC. (Not Warranted)
31860 Jan 18, 1988	Smith	Frank J.	Jr.		David E. Taylor et al Council, Inc.	1315	385	2.0	Acres Cr 2 Hwy 4184 Parsons Ninety Six Council 9 Girl Scouts Int Parcel B, property old
31881 Jan 19, 1988	"	Constance Lucille			Old Ninety Six Girl Scout Builders, Inc.	1315	400		
31875 Jan 19, 1988	"				Joseph J. Bushek et al + Steele	1315	397		Lot 14 Ashley Oaks Bellingham Sub II Sville
32100 Jan 20, 1988	"	Nonna R. Coleman			Leroy Mangle et al	1315	472		Lot 15 2 Brookmere Rd Sec 2 Pl 2 map 1
32499 Jan 22, 1988	"	Nonna R.			Lynette B. Bessert Builders, Inc. + Steele	1315	727		Lot 4 2 Russton Place Circle, Verdin Estates
32490 Jan 22, 1988	"	Carole A. Salamajder			Winifred E. Wallis	1315	705		Lot 86 also pt lot 85 Baldwin
32636 Jan 25, 1988	"	Floyd W. B.			Rea Dona Smith	1315	778		General Power of attorney
32635 Jan 25, 1988	"	By atty in fact Rea D. Smith			Floyd Smith Jr.	1315	777		Lot 17 Blk A. Woodville Hwy 2
"	"	Floyd W. B.			" " "	1315	777		
"	"	attly in fact for Floyd W. B. Smith Rea D. Smith			" " "	1315	777		
32634 Jan 25, 1988	"	By atty in fact Rea D. Smith et al			Kathryn L. Smith Young	1315	776		Lot 2 Blue Forest Sec. 1
"	"	attly in fact for Rea D. Smith Floyd Smith			" " "	1315	776		
32790 Jan 26, 1988	"	Dreewise Inc.			James W. Farrelle et al	1315	855		Lot 308 Delinkey Sec. 6
33112 Jan 27, 1988	"	Company of Dreewise Inc.			James R. Wiley et al	1315	998		Unit 8 Pelham Lake Inshore lot 9
33004 Jan 27, 1988	"	Inc. Dr. + Brooks			Mildred W. Neaman et al	1315	956	2.22	ac. Deepford Rd + William St. =
33203 Jan 28, 1988	"	D. Harold			James L. Brown Jr.	1316	40		Lot 5C Hwy 14 = lot 4 + pt lot
33246 Jan 28, 1988	"	Dee A.			Dreewise County S.C.	1316	60	2.3343	a. property of Woodfield Land Co

DIRECT or GRANTOR Index to Deeds — Greenville County, S. C.

REG. U. S. PAT. OFFICE *Chas. McClure* County Indexes Since 1888 An Identifying Trade Mark

Open at Proper Tab according to First Letter or Letters of Name and refer to Buff Sub-Index sheet for page reference.

COTT FAMILY NAME INDEX No. 75 © 1949
MADE BY THE COTT INDEX COMPANY, COLUMBUS, OHIO
SOLD BY PHOTO COPY SUPPLY, MAULDIN, S. C.

()

FILE NUMBER DATE OF RECORD	GRANTORS FAMILY NAMES	GIVEN NAMES ABCDEFGHIJ	GIVEN NAMES JKLMNO	GIVEN NAMES PQRSTUVWXYZ	GRANTEES	BOOK	PAGE	No. of Acres	BRIEF DESCRIPTION, LOCATION, ETC. (Not Warranted)
33281 Jan 25, 1988	Smith			Robert L.	Elaine H. Best	1316	92		Lot 2 Plat of L.C. Note
33634 Feb 1, 1988	"			Builders Inc. + Steele	Anthony J. Panuccio	1316	258		Sec 2 Ph 2 Map 3 Lot 52 Russton Place
33627 Feb 1, 1988	"	(Mrs) Reserved Life Estate Agnes M			Robert S. Smith et al	1316	259	9.20	Sp. sp. Less 7.4 acres Acres Suber Rd. Chick
33720 Feb 1, 1988	"			Companies of Greenville Inc.	Daniel P. Leach III et al	1316	357		Silverleaf Lot 34 1/2 Lytle St. Sec 6
33897 Feb 2, 1988	"			Craig A. Janice C.	Paul J. Schneider et al	1316	458		Lot 35 Pine Brook Forest
33985 Feb 3, 1988	"			Dee A. +	V. Harlan Tommy L. Walton et al	1316	491	14.36	acs Plat Bk 15A pg 62
34192 Feb 4, 1988	"				Steele Bldgs Ashley Oaks Lot 1	1316	590		Also Sec 1 See Deed Bk 129 pg 427 Restrictive Covenants for Ashley
34122 Feb 4, 1988	"	Anna W.			Jimnie Tate et al	1316	561		lots 9 + 10 Arden St. Etn
34323 Feb 5, 1988	"				Steele Builders John C. Mullen et al	1316	660		Lot 1 Ashley Oaks
34489 Feb 8, 1988	"				Steele Builders Daniel A. Kohl et al	1316	770		Lot 20 Ashley Oaks
34739 Feb 9, 1988	"	Cleo			Bonnie B. Wright et al	1316	890	2.0	Also Deed Exhibit Acres Pepper Rd. Grove Sp.
35003 Feb 11, 1988	"	David	Builders Inc.		Raymond L. Peden et al	1317	34		Lot 79 Plat Bk 15E pg 44
35068 Feb 11, 1988	"			Builders Inc. + Steele	James J. Darr	1317	59		Ph 2 Map 4 Lot 39 Russton Place Sec 2
35177 Feb 12, 1988	"	Carolyn E	Larry B		Croskey Enterprise Inc	1317	104		Deerfield Dr. Deerfield Sec II Lot 99 Cape Ann Ave +
35176 Feb 12, 1988	"			Larry B	Croskey Enterprise Inc	1317	107		Collins Creek Sec 1 Lot 104 Collins Ridge Dr
35224 Feb 12, 1988	"			Co. of Greenville Inc.	Norman E. Westerling et al	1317	119		Silverleaf Subd. Lot 89 Crosswinds St. Sec 17

DIRECT or GRANTOR Index to Deeds — Greenville County, S. C.

REG. U. S. PAT. OFFICE *Chas. McKee* County Indexes Since 1888 An Identifying Trade Mark

 Open at Proper Tab according to First Letter or Letters of Name and refer to Buff Sub-Index sheet for page reference.

COTT FAMILY NAME INDEX No. 75 © 1949
MADE BY THE COTT INDEX COMPANY, COLUMBUS, OHIO
SOLD BY PHOTO COPY SUPPLY, MAULDIN, S. C.

FILE NUMBER DATE OF RECORD	GRANTORS FAMILY NAMES	GIVEN NAMES ABCDEFGHIJ	GIVEN NAMES JKLMNO	GIVEN NAMES PQRSTUVWXYZ	GRANTEES	BOOK	PAGE	No. of Acres	BRIEF DESCRIPTION, LOCATION, ETC. (Not Warranted)
35679 Feb 17 1988	Smith			C. et al Marjorie	William F. Coleman	1317	344		St. Ann Int Lots 3+5 Coleman Ave
35678 Feb 17 1988	"			C. et al Marjorie	Broadus S. Coleman	1317	346		Int Lot Plat of Broadus S. Coleman
35266 Feb 17 1988	"			G. et al Allister	Denville Technical College	1317	285		pt lot 50 Sky View Dr. Ed Cass Rona Estates
35959 Feb 18 1988	"			(Bryant) Stanley S. Jr.	Francis C. Harvey	1317	486		Lot 88 Courtney Circle + Pt Lot
36277 Feb 22 1988	"			G. J. + Pauline H.	Thomas N. Ridley	1317	620		Chick Spgs. Lots 20+40 Ridge St.
36280 Feb 22 1988	"			Ever. Personal Representative Jennius R. S.	Jennius Reid Smith	1317	623		Dec of Distribution, Probate file
"	"			By et al + Personal Representative (State of) Pauline Cook	"	1317	623		#86 ES 2301024 Int lot 69 Washaw Way Belaire Estate, Dantz sp.
36618 Feb 24 1988	"			John Henry	Henrietta S. Seaborn	1317	858		Power of attorney
36613 Feb 24 1988	"			John Henry	Henrietta S. Seaborn	1317	857		Pt Lot 26 Calhoun St.
36861 Feb 25 1988	"			Inc. + Steele Builders	James W. Ashcraft	1317	982		Pt 2 map of Lot 40 Ruxton Place Sec 2
37161 Feb 26 1988	"			Co. of Greenville, Inc.	Pelham Oaks Townhomes	1318	126		Amendment to Declaration of Covenants, Conditions + restrictions for Briggswood Blk 12 46pg 935
"	"			"	"	1318	126		
37263 Feb 29 1988	"			Allen David + Roselyn M.	Charles P. Ballenger III	1318	214		Lot 18 (2.64 acres) Woodforest Westwood Sec 5 Sville
37603 Mar 1 1988	"			Donna T. Lee Jr. Ann	Jerry L. Smith	1318	366		Int Lot 521 Agewood Ct.
37585 Mar 1 1988	"			Lucius + Patricia	Margaret E. Smith	1318	369	2.0	Acres Miller Rd.
37787 Mar 2 1988	"			Assoc Inc. Co. of Greenville Inc.	Pelham Oaks Townhomes	1318	468	7.570	Less Lots 1-12, 23-30, 35-40 Acs Pelham Oak Townhomes

DIRECT or GRANTOR Index to Deeds — Greenville County, S. C.

REG. U. S. PAT. OFFICE *ChumCott* County Indexes Since 1888 An Identifying Trade Mark

Open at Proper Tab according to First Letter or Letters of Name and refer to Buff Sub-Index sheet for page reference.

COTT FAMILY NAME INDEX No. 75 © 1949
MADE BY THE COTT INDEX COMPANY, COLUMBUS, OHIO
SOLD BY PHOTO COPY SUPPLY, MAULDIN, S. C.

()

FILE NUMBER	GRANTORS	GIVEN NAMES	GIVEN NAMES	GIVEN NAMES	GRANTEES	BOOK	PAGE	No. of Acres	BRIEF DESCRIPTION, LOCATION, ETC.
DATE OF RECORD	FAMILY NAMES	ABCDEFGHIJ	IJKLMNOP	QRSTUVWXYZ					(Not Warranted)
37789 Mar 2, 1988	Smith				Nale H. Fuller	1318	471		Two homes Unit 9 Pelham Oaks
37961 Mar 3, 1988	"			Jennie H.	Ana Mae Halcombe	1318	576		Lot 92 Merimee St. Lakeside Dr. Stone Lake Hts. also lot 4 Cumberland Ave. Fair Hts. Sub.
"	"			"	"	1318	576		
28273 Mar 7, 1988	"			John D. Zachman	Maurine Zachman	1318	820		
28272 Mar 7, 1988	"			Zachman Maurine	John D. Smith	1318	828		Power of attorney
28629 Mar 8, 1988	"			Dmyt.	Norothy Ann Wactor	1318	934		Power of attorney
28627 Mar 8, 1988	"			"	Norothy Ann Wactor	1318	936		Power of attorney
28914 Mar 9, 1988	"			Eileen	L + P. Enterprise Inc. Tee	1318	964		Order Protection, Property of John Coble
"	"			Douglas A. Ina H.	"	1318	964		
39127 Mar 11, 1988	"			Brooks, Inc.	Eldon G. Russ et al	1319	219	5.63	
39279 Mar 14, 1988	Smythe			Dennis F.	Truman E. Smythe	1319	289		General power of attorney
39659 Mar 15, 1988	Smith			Builders, Inc. & Steele	Michael R. Wallinger et al	1319	435		Lot 58 Ashley Oaks
39747 Mar 16, 1988	"			James H.	Howard J. Birnbaum	1319	483		Lot 107 Wellington Green Sec 3
"	"			Lida H.	"	1319	483		
40043 Mar 17, 1988	"			Rafinett Carter Ann	Earl Vaughn Jr.	1319	644		mtn. Tr. Less 1.7 acres Tract, North Parker Rd. Paris
40169 Mar 18, 1988	"			atty in for Mattie Lee Fuller Randolph	James M. Hicks	1319	712		Springwood Cemetery Cemetery Sec 10 Lot 30 - 0

DIRECT or GRANTOR Index to Deeds — Greenville County, S. C.

REG. U. S. PAT. OFFICE *ChumCott* County Indexes Since 1888 An Identifying Trade Mark

 Open at Proper Tab according to First Letter or Letters of Name and refer to Buff Sub-Index sheet for page reference.

COTT FAMILY NAME INDEX No. 75 © 1949
MADE BY THE COTT INDEX COMPANY, COLUMBUS, OHIO
SOLD BY PHOTO COPY SUPPLY, MAULDIN, S. C.

FILE NUMBER DATE OF RECORD	GRANTORS FAMILY NAMES	GIVEN NAMES ABCDEFGHIJ	GIVEN NAMES JKLMNO	GIVEN NAMES PQRSTUVWXYZ	GRANTEES	BOOK	PAGE	No. of Acres	BRIEF DESCRIPTION, LOCATION, ETC. (Not Warranted)
40055 Mar 18, 1988	Smith's			Co. Inc. Plastering	Greenville Technical College	1319	653		Butler 2p. Pt Lot 50, Skyview Dr
40087 Mar 18, 1988	Smith			Co. of Greenville Inc.	Sandra L. Henning	1319	679		Unit 12, Pellam Oaks Townhomes
40708 Mar 23, 1988	Smith			Marvin + Velma L. By master w. Daniel Scarborough Jr. Listervelt	Stanley R. North et al	1320	32		Monaghan Mills Sec 2 Lot 29 Moody St. Victor Acre
40705 Mar 23, 1988	"				Sec of Housing + Urban Devel	1320	35		Lot 30 Oakhill Dr. Shady
41540 Mar 29, 1988	"			Robert L DBA Smith Quality Builders	Duke Pamer Co.	1320	466		Right of Way
41532 Mar 29, 1988	"			Mendal Q.	Ricky D. Wells	1320	459		Lot 16 Knoll Creek
"	"			Quality Builders	" " "	1320	459		
41609 Mar 29, 1988	"			Co of Greenville, Inc.	Michael H. Joyce et al	1320	531		Pellam Oaks Townhomes Unit 10 Lily Smith Rd.
41973 Mar 30, 1988	"			+ Steele Builders Inc.	Derek G. Crompton	1320	701		+ Plat Lot 44 Ruston Place Sec 2 Map
42260 Mar 31, 1988	"			Sallye C.	John W. Haase et al	1320	895		Parcel Green Fern Dr Fairfield Acres Sec 2, Sp. 27
42296 Mar 31, 1988	"			Nancy J.	Willie Smith Jr. et al	1320	912		Lot 19 Hermann Dr. Park
42396 Apr 1, 1988	"			Donna	Ernest L. Field et al	1320	960		Lot 205 Brent Dr. Arvon
42486 Apr 1, 1988	"			See A. Personal Representative	Timothy Neal Dowling	1321	28		Lot 3 Sonnan Rd.
42520 Apr 1, 1988	"			Cleo et al	Elmer Evans	1321	40		Lot 1 Hellams St. St. Ann
42532 Apr 1, 1988	"			Builders, Inc. + Steele	Ronald J. Lassi et al	1321	57		Sec 2 Pl 2 Lot 56 Ruston Place
42544 Apr 5, 1988	"			Builders, Inc + Steele	Nancy M. Varner	1321	248		Pl 2 Lot 41 Ruston Place Sec 2

DIRECT or GRANTOR Index to Deeds — Greenville County, S. C.

REG. U. S. PAT. OFFICE *Chas McCott* County Indexes Since 1888 An Identifying Trade Mark

Open at Proper Tab according to First Letter or Letters of Name and refer to Buff Sub-Index sheet for page reference.

COTT FAMILY NAME INDEX No. 75 © 1949
MADE BY THE COTT INDEX COMPANY, COLUMBUS, OHIO
SOLD BY PHOTO COPY SUPPLY, MAULDIN, S. C.

FILE NUMBER DATE OF RECORD	GRANTORS FAMILY NAMES	GIVEN NAMES ABCDEFGH	GIVEN NAMES IJKLMNO	GIVEN NAMES PQRSTUVWXYZ	GRANTEES	BOOK	PAGE	No. of Acres	BRIEF DESCRIPTION, LOCATION, ETC. (Not Warranted)
43667 Apr 11, 1988	Smith			AKA Robert, Herman Smith Robert S.	Betty L. Smith	1321	625		Lot 9.20 acres Sugar Rd also 1 acre near Sugar Hwy, Chick Sps near Green
"	"			"	"	1321	625		
44170 Apr 13, 1988	"			Michael G. etal AKA Margie C. McAbee Margie M. etal	Mark A. Barton	1321	922		Lot 25 (4.71 acres) Cody Lane
"	"			"	"	1321	922		
44233 Apr 14, 1988	"			Keith	a Gen Pkg. Haywood North	1321	968		Alford Court, Haywood Hwy Rd Lots 6-8 Alford Ct.
44714 Apr 18, 1988	"			Builders, Inc. + Steele	William S. Skinner etal	1322	252		Lot 57 Ashley Oaks
44713 Apr 18, 1988	"			Builders, Inc. + Steele	Richard A. Roy etal	1322	254		Lot 40 Ashley Oaks Prop Reg
44875 Apr 19, 1988	"	Bymaster W. Daniel Charles M		Ruby Lennette Inc. etal	Alliance Mortgage Co.	1322	370		Unit 11A Ridgeway Harry
45376 Apr 21, 1988	"			+ Steele Bldrs	Ashley Oaks Lot 18 etal	1322	702		Restrictive Covenants woods Harry Prop Reg also 2/11
45302 Apr 21, 1988	"			Sarah Jan	Thomas J. White etal	1322	663		apt #68 in Williamsburg, Lot 10
45423 Apr 21, 1988	"	Harold J.			Richard W. Locke Inc.	1322	762		Lot 5 Green Ave. see Bk 1318 pg 244
45575 Apr 22, 1988	"			Larry B.	Cross Key Enterprises	1322	865		Lot 2 Deerfield Sub Sec 1
45861 Apr 22, 1988	"	Kenneth Jr. Donald Dionette Donna		etal etal etal	John J. Carter Jr.	1322	992		Lot East Lake Shore Dr. Lake Lanier
"	"			"	"	1322	992		
46018 Apr 26, 1988	"			Mary Eliza	Rhynette S. Gregory etal	1323	98		Park Lot Vine St. Sans Souci
46245 Apr 27, 1988	"			Mary Jean	Ronald Smith	1323	198		South Sub Sec 1 Auship Sp. S'ville Lot 20 Siskdown N. Westroo

DIRECT or GRANTOR Index to Deeds — Greenville County, S. C.

REG. U. S. PAT. OFFICE *Chas. McCall* County Indexes Since 1888 An Identifying Trade Mark

Open at Proper Tab according to First Letter or Letters of Name and refer to Buff Sub-Index sheet for page reference.

COTT FAMILY NAME INDEX No. 75 © 1949
MADE BY THE COTT INDEX COMPANY, COLUMBUS, OHIO
SOLD BY PHOTO COPY SUPPLY, MAULDIN, S. C.

FILE NUMBER DATE OF RECORD	GRANTORS FAMILY NAMES	GIVEN NAMES ABCDEFGHIJ	GIVEN NAMES JKLMNO	GIVEN NAMES PQRSTUVWXYZ	GRANTEES	BOOK	PAGE	No. of Acres	BRIEF DESCRIPTION, LOCATION, ETC. (Not Warranted)
46386 Apr 28, 1988 46774	Smith	Bymaster W.	Daniel Garbarough Jr. Ida J. Frederick Malcolm		American Fed Bank FSB	1323	267		terrace Sec 2 Lot 35 Engel Dr. Oakland
46613 Apr 29, 1988 46588	"	McCann Gustavus		Builders Inc. + Steele	Norothy Spitzer Smith Junius R. Smith Jr.	1323	550		Power of attorney Durable Power of attorney
46862 Apr 29, 1988 46902	"	Gloria C.		Builders Inc. + Steele	Dale W. Wittig Jerry C. Smith	1323	441		Lot 4 Ashley Oaks Sugar Creek Maps Int Lot 65 Sugar Creek Rd.
46939 Apr 29, 1988 46940	"			Builders, Inc. + Steele	David B. Pike	1323	621		Lot 36 Ashley Oaks
47535 May 2, 1988 47534	"			Builders Inc. + Steele	Glenn L. Cash	1323	647		Lot 45 Ashley Oaks Sec 2 Ph 2
47983 May 3, 1988 47830	"	Co. of Greenville, Inc. Co. of Greenville, Inc. By Greenville County Probate Judge		Builders Inc. + Steele	W. Melvin Barnett	1324	5		Townhomes Unit 38 Pelham Oaks
47830 May 5, 1988 47830	"	Christopher Bryan (minor)			Mary V. Rymer	1324	9		Townhomes Unit 26 Pelham Oaks
47830 May 5, 1988 47830	"	Maude A.			Shirley Rene Smith	1324	260		Conservatorship # 88 GC 2300037 Washington Ave.
47830 May 5, 1988 47830	"	Maude A.			W. Charles Searcy	1324	155		Release of life Estate Lot East
47830 May 5, 1988 47830	"	Maude A.			Robert h. Cass Jr.	1325	24		Lot 24 Chuckle in Augusta Ga
47830 May 5, 1988 47830	"	Maude A.			David B. Dalby	1325	351		Lot 39 Old rope Estate
47830 May 5, 1988 47830	"	Maude A.			"	1325	351		
49845 May 17, 1988	"	E Allwin			Larry C. Broome	1325	500		Bank for Title, 2.0 ac. Lightning

DIRECT or GRANTOR Index to Deeds — Greenville County, S. C.

REG. U. S. PAT. OFFICE *Chas. McCall* County Indexes Since 1888 An Identifying Trade Mark

Open at Proper Tab according to First Letter or Letters of Name and refer to Buff Sub-Index sheet for page reference.

COTT FAMILY NAME INDEX No. 75 © 1949
MADE BY THE COTT INDEX COMPANY, COLUMBUS, OHIO
SOLD BY PHOTO COPY SUPPLY, MAULDIN, S. C. ()

FILE NUMBER	DATE OF RECORD	GRANTORS FAMILY NAMES	GIVEN NAMES ABCDEFGH	GIVEN NAMES IJKLMNO	GIVEN NAMES PQRSTUVWXYZ	GRANTEES	BOOK	PAGE	No. of Acres	BRIEF DESCRIPTION, LOCATION, ETC. (Not Warranted)
49857	May 17, 1988	Smith	(Bessie L.) Bessie L. etal	etal		John L. Smith	1325	511		Mills Village St. Ln. Lot 3 Fifth St Woodside
51011	May 19, 1988	"	Thomas L. (Thomasson)	Nannie		"	1325	511		
51417	May 23, 1988	"	Personal Representative Clarence A. Jr.	Personal Representative		Sterling W. Smith	1325	791		Durable power of attorney
51451	May 23, 1988	"	By Personal Representative Estate of Rosa B. Builders - Inc.	By Personal Representative		Clarence A. Smith Jr.	1325	972		Deed of Distribution Lot Near Reedy River
51664	May 23, 1988	"	+ Steele	Rosa B. Builders - Inc.		"	1325	972		
51823	May 24, 1988	"	Co. of Greenville Inc. SKA Martha Ann Langley	Martha Langley		David Cameron Hughes	1325	993		Lot 57 Ashley Oaks Rd. Sec A.
51764	May 24, 1988	"	C. Bruce	Sarah W.		John H. Turner	1326	26		Lot 90 Pimlico Rd + Genacia Roll 84-DR-23-4169
51818	May 24, 1988	"	SKA Martha Ann Langley	Martha Langley		Joe Daniel Langley	1326	147		Release + Satisfaction judgement Sec 1
52118	May 26, 1988	"	Martha Langley	Martha Langley		John J. Cerasuolo	1326	95		Lot 139 Brookfield East Sub. Roll 84-DR-23-4169
52132	May 26, 1988	"	Cleo J. Brooks Jr.			Joe Daniel Langley	1326	146		Release + Satisfaction judgement
52056	May 26, 1988	"	Co of Greenville Inc.	Willie Mae Thurston		Phillip J. Smith	1326	289		Power of attorney
52086	May 26, 1988	"	Willie Mae Thurston	Willie Mae		Claude W. Massey Jr.	1326	287	3.92	ac. Fremie St = lot 4
52394	May 27, 1988	"	N. Mark + Jeremy C.			Ashish A. Shah	1326	263		Lot 149 Silverleaf Sec 4 Rockpile Sec 1 Spitt Sp
52458	May 27, 1988	"	a. Donald	+ Shirley H.		Harold A. Thurston	1326	269		Int lots 53 + 54 Sandra St Acres Sec 2
						Mark Curtis Matlock	1326	414		Lot 27 Quincey Dr. Quincey Memphield Park
						Richard J. Cashon	1326	464		Lot 26 Parliament Rd.

DIRECT or GRANTOR Index to Deeds — Greenville County, S. C.

REG. U. S. PAT. OFFICE *Chas. McCall* County Indexes Since 1888 An Identifying Trade Mark

 Open at Proper Tab according to First Letter or Letters of Name and refer to Buff Sub-Index sheet for page reference.

COTT FAMILY NAME INDEX No. 75 © 1949
MADE BY THE COTT INDEX COMPANY, COLUMBUS, OHIO
SOLD BY PHOTO COPY SUPPLY, MAULDIN, S. C.

FILE NUMBER DATE OF RECORD	GRANTORS FAMILY NAMES	GIVEN NAMES ABCDEFGHIJ	GIVEN NAMES JKLMNO	GIVEN NAMES PQRSTUVWXYZ	GRANTEES	BOOK	PAGE	No. of Acres	BRIEF DESCRIPTION, LOCATION, ETC. (Not Warranted)
52332 May 27, 1988 53608	Smith	(Arlan)		Woodall et al Vicki M. (R) et al	et al Cornell Sweeney Jr.	1326	409		Sec 2 Lot 66 Trollingwood
June 2, 1988 53437	"	Curran		+ Ruth et al	Sunset Hgts	1327	147		Lots 63464 see Deed Bk 843 pg 63 Termination of Restrictive Covenants
June 2, 1988 52621	"	By United States Bankruptcy Court	Otis	Builders, Inc. + Steele	United States Bankruptcy Court	1327	39		Bankruptcy Petition
May 31, 1988 52912	"	C. Baye			Walter R. Burson	1326	601		Lot 43 Ashley Oaks Townhouses
May 31, 1988 52915	"	Christopher Leslie			Lynn L. Apendine	1326	778		Lot 3-B Pt III Woodwind Sec 3 Orchard Acres
May 31, 1988 53198	"	Deborah B. + Robert C.			John E. Atwater Jr.	1326	803		Lot 195 Hartsville St.
June 1, 1988 53045	"	B. J. + Associates Incl. + Exec			Peter J. Elliman Jr.	1326	960		Pt 96.49 acres Smith Rd.
June 1, 1988 " "	"	Avery S. et al			Avery S. Smith et al	1326	858	13.38	acs Cr Mauldin Rd + Plant St. Mauldin
" "	"	Earl M. et al			" " "	1326	858		
June 1, 1988 " "	"	Avery S. et al			Avery S. Smith et al	1326	860	13.38	Int 39.59 acs Mauldin Rd. Mauldin
" "	"	Earl M. et al			" " "	1326	860		
June 1, 1988 " "	"	Avery S. et al			Avery S. Smith et al	1326	862		
" "	"	Earl et al			" " "	1326	862		Mauldin
June 1, 1988 53151	"			Builders Inc. + Steele	B. David Quinn et al	1326	926		Lot 11 Ashley Oaks Ave.
June 2, 1988 53445	"	C. Michael + Nancy D.			Charles T. Speth II	1327	82		Lot 262 + Pt Lot 261 Woodvale
June 2, 1988 53533	"	C. Bruce + Sarah W.			Lurendolyn E. Jackson	1327	107		Sec 2 Abney Mills Brandon Plant Lot 464 Easley Bridge Rd.

DIRECT or GRANTOR Index to Deeds — Greenville County, S. C.

REG. U. S. PAT. OFFICE *Chas McCott* County Indexes Since 1888 An Identifying Trade Mark

Open at Proper Tab according to First Letter or Letters of Name and refer to Buff Sub-Index sheet for page reference.

COTT FAMILY NAME INDEX No. 75 © 1949 MADE BY THE COTT INDEX COMPANY, COLUMBUS, OHIO SOLD BY PHOTO COPY SUPPLY, MAULDIN, S. C. ()

FILE NUMBER DATE OF RECORD	GRANTORS FAMILY NAMES	GIVEN NAMES ABCDEFGHIJ	GIVEN NAMES JKLMNO	GIVEN NAMES PQRSTUVWXYZ	GRANTEES	BOOK	PAGE	No. of Acres	BRIEF DESCRIPTION, LOCATION, ETC. (Not Warranted)
53695 June 3, 1988	Smith	Catherine J.	(Jones)		Susan S. Kizer	1327	223		Power of attorney
53746 June 3, 1988	"	Cornelia			Frederick Spencer Smith	1327	246		Durable power of attorney
53745 June 3, 1988	"	Frederick			Cornelia Cox Smith	1327	249		Durable power of attorney
53762 June 3, 1988	"	Co of Greenville, Inc.			Randolph P. Boyko et al	1327	268		Lot 30, Cedar Terrace
53816 June 3, 1988	"	B. J. & Associates			Evelyn J. Bruce et al	1327	269	2.01	acs Smith Rd.
53917 June 6, 1988	"	Alfred T. et al			Estate of W. M. Webster, Jr.	1327	309		see Deed Bk 693 pg 317
54042 June 6, 1988	"	Augusta			Dan M. Sallé	1327	388		Amendment to Trust Agreement
54043 June 6, 1988	"	Avery B. et al			Dan M. Sallé	1327	390		right of first refusal
53961 June 6, 1988	"	Personal Rep			Edythe Dune Crout Newton et al	1327	335		Memorandum of Option & right of first refusal
54040 June 6, 1988	"	Avery B. et al			Dan M. Sallé	1327	386	13.38	Deed of Distribution Lot Weston Mauldin Rd & Lakewood Dr. Mauldin
54052 June 6, 1988	"	Co. of Greenville Inc.			Scott A. Rodgers et al	1327	395		13.38 acs Rose Circle Plant St & Silverleaf Sec 5
54175 June 7, 1988	"	Crout et al			Paul M. Youse et al	1327	459		Lot 216 East Silverleaf St.
54291 June 8, 1988	"	Alvin E. et al			Douglas Z. McDavis et al	1327	527		Lot 12 Weston St. St. Inn
"	"	"			"	1327	527		Bond for title 4.1 acs survey for Douglas Z. McDavis et al
54419 June 8, 1988	"	Co. of Greenville Inc.			Pelham Oaks Townhomes	1327	534		Deed Bk 1246 pg 935
54716 June 9, 1988	"	Even See Gloss			Principal Mutual Life Ins Co	1327	128		Amendment to Restrictions see Lot 7 Janis Dr.

DIRECT or GRANTOR Index to Deeds — Greenville County, S. C.

REG. U. S. PAT OFFICE *ChumCott* County Indexes Since 1888 An Identifying Trade Mark

Open at Proper Tab according to First Letter or Letters of Name and refer to Buff Sub-Index sheet for page reference.

COTT FAMILY NAME INDEX No. 75 © 1949
MADE BY THE COTT INDEX COMPANY, COLUMBUS, OHIO
SOLD BY PHOTO COPY SUPPLY, MAULDIN, S. C.

FILE NUMBER DATE OF RECORD	GRANTORS FAMILY NAMES	GIVEN NAMES ABCDEFGHIJ	GIVEN NAMES JKLMNO	GIVEN NAMES PQRSTUVWXYZ	GRANTEES	BOOK	PAGE	No. of Acres	BRIEF DESCRIPTION, LOCATION, ETC. (Not Warranted)
54761 June 10, 1988	Smith		Louis C.		Margaret S. Williams ^{etal}	1327	749		Sp. Lot 32 Reeves Dr. Austin
54919 June 10, 1988	"			Builders, Inc. & Steele	Andrew B. Ridgeway ^{etal}	1327	808		Lot 42 Ashley Oaks
55177 June 13, 1988	"	of Greenville Co. Companies			John A. Gajda ^{etal}	1327	920		Lot 5 Lot 232 Rowland Ct. Silsbee
54951 June 13, 1988	"		D. P.R.		Margaret D. Smith	1327	833		Deed of Distribution
"	"			By P. R. ^{etal}	"	1327	833		Int Property Math Plenary Co.
55588 June 14, 1988	"	AKA Lou Anne Hadley	Smith ^{etal}		William M. Dickson ^{III etal}	1328	76		Agreement
55404 June 14, 1988	"		Marilyn C.	Richard M.	John L. Stewart ^{etal}	1328	43		Marriage Prop Rec Unit 28 Northgate Trace
55635 June 15, 1988	"	Donna			Lee C. Brown ^{etal}	1328	179		Map 2 Sec 2, Sugar Creek Lot 46 3 Sweetwater Rd.
56249 June 17, 1988	"	P.R. Doris H			Bertrude P. Hollingsworth	1328	655		St. Judas Hill Village Deed of Distribution, Lot 6 Front
56662 June 21, 1988	"	Bethie A.			Don E. Oaker ^{etal}	1328	861		Sp. 242 Near York Lot 43 Breezy Creek Rd, Chick
56664 June 21, 1988	"				Anthony Wayne Cook ^{etal}	1328	862	2.39	acres Gibson - Masteller Rd. O'Neal Sp.
"	"				" " "	1328	862		
57055 June 22, 1988	"	Chester A.			Telegraph Co. American Telephone & ^{etal}	1329	99		Easement
56885 June 22, 1988	"		Margaret	Builders, Inc. & Steele	Carolyn N. Buckner	1329	03		Lot 8 Ashley Oaks
56947 June 22, 1988	"		Lawrence		Douglas Wharton ^{etal}	1329	22	3	St. Ann Acres St. Ann Dr. Near
56948 June 22, 1988	"		Lawrence		Billy Wharton ^{etal}	1329	23	2.0	St. Ann Acres St. Ann Dr. Near

DIRECT or GRANTOR Index to Deeds — Greenville County, S. C.

REG. U. S. PAT. OFFICE *Chas. M. Cotts* County Indexes Since 1888 An Identifying Trade Mark

Open at Proper Tab according to First Letter or Letters of Name and refer to Buff Sub-Index sheet for page reference.

COTT FAMILY NAME INDEX No. 75 © 1949
MADE BY THE COTT INDEX COMPANY, COLUMBUS, OHIO
SOLD BY PHOTO COPY SUPPLY, MAULBIN, S. C.

FILE NUMBER DATE OF RECORD	GRANTORS FAMILY NAMES	GIVEN NAMES ABCDEFGHIJ	GIVEN NAMES JKLMNO	GIVEN NAMES PQRSTUVWXYZ	GRANTEES	BOOK	PAGE	No. of Acres	BRIEF DESCRIPTION, LOCATION, ETC. (Not Warranted)
57190 June 23, 1988	Smith				<i>etal</i> Harold T. Hall Jr.	1329	169		Sec 4 Silverleaf Sub. Lot 186 Crosswinds St.
57368 June 24, 1988	"				United States Bankruptcy Court	1329	312		Bankruptcy Petition
"	"				" " "	1329	312		
57438 June 24, 1988	"				Frances S. Wolfe	1329	347		Green Mill Village Lot 59 Roberson St. (Ane)
57842 June 28, 1988	"				R. Neal Campbell	1329	628		General power of attorney
57980 June 28, 1988	"				David P. Johnston	1329	638		Bond for title 2.4 acres
58116 June 28, 1988	"				Raymond Burton	1329	747	2.62 Acres	
58100 June 28, 1988	"				Douglas J. Levison	1329	738		Lot 46 Ashley Oaks
58381 June 29, 1988	"				A. L. Smith	1329	911		Reserved S. Slater & Sons Life Estate Lots 34 & 4 Mellon St. Village
58478 June 30, 1988	"				Richard L. Riddle	1329	974		Bond for title, 2.1 ac.
177 July 1, 1988	"				Thomas M. Elrod II	1330	225		Ph 2 Lot 45 Reesston Place Sec 2
484 July 5, 1988	"				Michael W. McMahon	1330	405		Lot 284 Silverleaf Sec 6
5820 July 5, 1988	"				Susanne Esposito	1330	411		Reverly Pointe Sec 2 Lot 47 Reverly Dr.
5821 July 5, 1988	"				Stephen A. Henderson	1330	414		Sec 4 Ph 1 Lot 93 Brookside Sub.
5822 July 5, 1988	"				Garin William Gonzalez	1330	431		Ph Lot 325 Del Norte Sec II
742 July 6, 1988	"				Robert N. Walker	1330	526		Lot 108 Belle Meade

DIRECT or GRANTOR Index to Deeds — Greenville County, S. C.

REG. U. S. PAT. OFFICE *Chas. McCott* County Indexes Since 1888 An Identifying Trade Mark

 Open at Proper Tab according to First Letter or Letters of Name and refer to Buff Sub-Index sheet for page reference.

COTT FAMILY NAME INDEX No. 75 © 1949
MADE BY THE COTT INDEX COMPANY, COLUMBUS, OHIO
SOLD BY PHOTO COPY SUPPLY, MAULDIN, S. C.

FILE NUMBER DATE OF RECORD	GRANTORS FAMILY NAMES	GIVEN NAMES ABCDEFGHIJ	GIVEN NAMES JKLMNO	GIVEN NAMES PQRSTUVWXYZ	GRANTEES	BOOK	PAGE	No. of Acres	BRIEF DESCRIPTION, LOCATION, ETC. (Not Warranted)
1154 July 7, 1988	Smith				Thomas G. Volz ^{etal}	1330	877		Lot 283 Silverleaf A66
1531 July 11, 1988	"				Julia F. Rozsa Smith	1331	100		General power of attorney
1530 July 11, 1988	"		Rozsa		Howard F. Smith	1331	111		General power of attorney
1570 July 11, 1988	"			Dr. Walter W.	Western Carolina Regional ^{Sever. Authority}	1331	146		Right of way (Mc. 3-1-13.1)
1974 July 13, 1988	"			^{etal}	American Enterprise	1331	449		Partnership Consent West Belvedere Rd.
1786 July 13, 1988	"			Ironcable Trust	Rebirdie Goodjoine Smith	1331	262		Lot 175 South Forest Estate
1826 July 2, 1988	"	Personal Rep.			Helen Daris Inabinet ^{Smith} ^{etal}	1331	302		Deed of Distribution Lot 2 Sec 45 Branes 1 + 2 Woodlawn Memorial Park
"	"	Estate of	By Per Rep		" " "	1331	302		
"	"	Clarence William		etal	" " "	1331	302		
1824 July 18, 1988	"	Per. Rep.			Helen Daris Inabinet ^{Smith} ^{etal}	1331	304		Deed of Distribution Pt Lots 40 + 41 Russell Ave. North Hills Sub.
"	"	Estate of	By Per. Rep.		" " "	1331	304		
"	"	Clarence William		etal	" " "	1331	304		
1825 July 12, 1988	"	Per. Rep.			Helen Daris Inabinet ^{Smith} ^{etal}	1331	306		Deed of Distribution Pt Lots 41 + 42 Russell Ave. North Hills Sub.
"	"	Estate of	By Per. Rep.		" " "	1331	306		
"	"	Clarence William		etal	" " "	1331	306		
2354 July 14, 1988	"				Gulco Homes, Inc.	1331	597		Derenck Place Sec 16 Lot 17 Windward Way Duncan Mills Sub.
2921 July 18, 1988	"				Carl St. ^{etal}	1332	15		Lot 105 Senle St. Sec 4 Townhomes
3416 July 20, 1988	"				Sarah Ruth B. Davis	1332	303		Unit 35 Pelham Oaks
3436 July 20, 1988	"				Herbert S. ^{etal}	1332	321		Sec 1 Lot 124 Brookfield East

DIRECT or GRANTOR Index to Deeds — Greenville County, S. C.

REG. U. S. PAT. OFFICE *Chas. McCall* County Indexes Since 1888 An Identifying Trade Mark

Open at Proper Tab according to First Letter or Letters of Name and refer to Buff Sub-Index sheet for page reference.

COTT FAMILY NAME INDEX No. 75 © 1949 MADE BY THE COTT INDEX COMPANY, COLUMBUS, OHIO SOLD BY PHOTO COPY SUPPLY, MAULDIN, S. C. ()

FILE NUMBER DATE OF RECORD	GRANTORS FAMILY NAMES	GIVEN NAMES ABCDEFGHIJ	GIVEN NAMES KLMNO	GIVEN NAMES PQRSTUVWXYZ	GRANTEES	BOOK	PAGE	No. of Acres	BRIEF DESCRIPTION, LOCATION, ETC. (Not Warranted)
3719 July 21, 1988 2651	Smith	Co of Greenville Inc			Thomas L. Bailey <i>etal</i>	1332	447		Lot 187 Salisbury Sec 4
July 21, 1988 3853	"	By United States Marshall Airta			Bob R. Jaw <i>etal</i>	1332	395		Village Lot 74 La Salle Place The
July 27, 1988 4579	"			Builders Inc. + Steele	Reik L. Houser <i>etal</i>	1332	494		Lot 33 Ashley Oaks
July 26, 1988 4668	"	Billie K.			Nel W. Bevil	1332	842		Durable power of attorney Greenfields
July 27, 1988 4758	"		Olean H.		Glenda J. Dalton <i>etal</i>	1332	932		Lot 12 Greenfield Court Court
July 27, 1988 5368	"			Randy A. <i>etal</i>	Thomas E. Sanders <i>gr.</i>	1333	08		Lot 8 Glenmore Dr. Glynn + Simpson Rd.
Aug 1, 1988 5423	"			Wimberly Builders, Inc.	Brent S. Ostendarff <i>etal</i>	1333	474		Lot Bennett Bridge Rd.
Aug 1, 1988 5684	"			+ Steele	Ronald M. Renty <i>etal</i>	1333	526		Lot 61 Ashley Oaks Also easement
Aug 1, 1988 7208	"			Ted D. Ewayne	Evanda H. Smith	1333	614	1.03	Acres - Pt Tract 1 Woodruff Rd.
Aug 9, 1988 7833	"		Nancy +	Richard	Mallah A. Jarrest	1334	388		Lot 12 Attorney
Aug 11, 1988 8063	"			Sharon B. <i>etal</i>	William Fritz Smith	1334	748		General Durable power of Partnership Agreement
Aug 12, 1988 8067	"	C. Michael	Nancy D.		Whitlee Co. Aken Pts.	1334	820		Memorandum of General
Aug 12, 1988 7933	"			+ Steele Builders Inc.	W. Larry Williams <i>etal</i>	1334	897		Lot 7 Ashley Oaks
Aug 12, 1988 8138	"			+ Steele Builders Inc.	C. Glenn Barrett	1334	789		Lot 34 Ashley Oaks
Aug 12, 1988 8611	"			+ Steele Builders Inc.	Samuel D. Batson <i>etal</i>	1334	961		Lot 39 Ashley Oaks Also 2.19 acres
Aug 16, 1988	"	Estelle D			Timothy H. Farr	1335	177		2 Parcels 10.22 + 0.03 acres

DIRECT or GRANTOR Index to Deeds — Greenville County, S. C.

REG. U. S. PAT. OFFICE *Chas. McCott* County Indexes Since 1888 An Identifying Trade Mark

Open at Proper Tab according to First Letter or Letters of Name and refer to Buff Sub-Index sheet for page reference.

COTT FAMILY NAME INDEX No. 75 © 1949
MADE BY THE COTT INDEX COMPANY, COLUMBUS, OHIO
SOLD BY PHOTO COPY SUPPLY, MAULDIN, S. C.

FILE NUMBER DATE OF RECORD	GRANTORS FAMILY NAMES	GIVEN NAMES ABCDEFGH	GIVEN NAMES IJKLMNO	GIVEN NAMES PQRSTUVWXYZ	GRANTEES	BOOK	PAGE	No. of Acres	BRIEF DESCRIPTION, LOCATION, ETC. (Not Warranted)
8742 Aug 17, 1988	Smith		as in		Donald E. Graham ^{etal}	1335	291	2.41	acc = Lot 25 William St. Devenge Place Subd Sec 16
8871 Aug 17, 1988	She				John A. Strauss ^{etal}	1335	387		Lot 34 Windward Way
9223 Aug 19, 1988	Smith		Moise D.		Douglas D. Smith	1335	638		Power of attorney
9222 Aug 19, 1988	"		L. Bruce		Douglas D. Smith	1335	645		Power of attorney
9214 Aug 19, 1988	"		Lemma		Greenville County	1335	659		Drainage Easement adjacent Dr. Clark Manor Subd.
9311 Aug 19, 1988	"		Judith & Perry T. P.R.		Henrietta H. Stone	1335	716		Lot 20 Janet Ct + Gerald
9434 Aug 21, 1988	"	Estate of R. P. R.	Eddie & Lula Mae		Lula Mae Smith	1335	764		132 Super Hwy Homesites Chick Spg Sp. Deed of Distribution lots 1 & 2
95717 Aug 23, 1988	"			Samuel W. Inc.	Martha Smith ^{etal}	1335	857		Piedmont Mfg Co. Village, Spring St. Life Estate cont Lot 90 Sec 3
95787 Aug 23, 1988	"			Steele Builders	James B. Castellaw ^{etal}	1335	874		Lot 27 Ashley Oaks
9907 Aug 24, 1988	"			Co. of Greenville, Inc.	Jeanell B. Dunn	1335	917		PT Lots 134 14 Stone Glen.
10849 Aug 30, 1988	"			Co. of Greenville, Inc.	Thomas Wayne Leasley ^{etal}	1336	467		Lot 84 Devenge Pointe Sec 1.
10957 Aug 30, 1988	"			David, Builders, Inc.	Robert B. Campbell, Jr. ^{etal}	1336	525		Book 1190 pg 648 Lot McLean Ave. See Deed
11013 Aug 30, 1988	"			Lillis B. & Thomas G.	Carle St. Baptist Church	1336	585		Lot 52 Heritage Hills
11092 Aug 31, 1988	"			Alvin	Duke Power Co.	1336	630		Right of way
11222 Aug 31, 1988	"			Indian Co. Exe & Co. or	Alfred B. Smith	1336	711		Lot 1 + PT Lot 2 U.S. Hwy 29
10262 Aug 31, 1988	"			Estelle St La Velle ^{etal}	Peter J. Ashby	1336	756		Parcel Phillips Rd.

DIRECT or GRANTOR Index to Deeds — Greenville County, S. C.

REG. U. S. PAT. OFFICE *Chas. M. Cotts* County Indexes Since 1888 An Identifying Trade Mark

Open at Proper Tab according to First Letter or Letters of Name and refer to Buff Sub-Index sheet for page reference.

COTT FAMILY NAME INDEX No. 75 © 1949
MADE BY THE COTT INDEX COMPANY, COLUMBUS, OHIO
SOLD BY PHOTO COPY SUPPLY, MAULDIN, S. C.

FILE NUMBER DATE OF RECORD	GRANTORS FAMILY NAMES	GIVEN NAMES ABCDEFGH	GIVEN NAMES IJKLMNO	GIVEN NAMES PQRSTUVWXYZ	GRANTEES	BOOK	PAGE	No. of Acres	BRIEF DESCRIPTION, LOCATION, ETC. (Not Warranted)
11475 Sept 1, 1988	Smith			Builders Inc & Steele	Jodd B. Hendley etal	1336	859		Lot 47 Ashley Oaks
11573 Sept 1, 1988	"			Robert L.	Michael S. Trammell etal	1336	912		Lot 3 Hicks Rd. LC Hgts
11989 Sept 2, 1988	"	Co. of Greenville, Inc.			Ali A. Baraty etal	1337	36		Silverleaf Sec 4 Lot 146 Crosswinds St.
11850 Sept 2, 1988	"	Hartwell			Jane M. Smith	1337	87		Int Lot 10 Perrin St.
11990 Sept 6, 1988	"	Allyn Adrian			Dhann W. Wood	1337	165		Int 7, Rekey Ac. See 1287 pg 652 Assignment of Bond for Title
12177 Sept 7, 1988	"			Steven Timothy	Jerry W. Staggs	1337	274	Int 5.2	acres = Tract 10
12174 Sept 7, 1988	"				Mark R. Leach etal	1337	287		Lot 6 Oak Hollow Subd.
"	"			Jerry H. Kathryn M.	" " "	1337	287		
12320 Sept 7, 1988	"			Inc. & Steele Builders	John C. Arledge etal	1337	322		Lot 53 Ashley Oaks
12569 Sept 8, 1988	"			Inc. & Steele Builders	Anthony C. Chapman etal	1337	454		Lot 52 Ashley Oaks
12919 Sept 12, 1988	"	as Tr. & Brooks Inc.			Emmett G. Snyder etal	1337	631	3.85	acres = Lot 2 3 William St
13004 Sept 12, 1988	"			Ruelle etal now Judy Smith & Brans Judy Smith & Brans etal	Hadley Smith	1337	675		Lot 226 Hazood Rd. also strip Cleveland Sp.
13014 Sept 12, 1988	"			Larry W.	Evelyn Smith	1337	680		Int Lot 25 Aron St
13417 Sept 14, 1988	"			(M) Emily McDonald etal	Greenville County	1337	986		Statement of Consent & Release
13416 Sept 14, 1988	"			(M) Emily McDonald etal	—	1337	990		Affidavit

DIRECT or GRANTOR Index to Deeds — Greenville County, S. C.

REG. U. S. PAT OFFICE *Chas McCott* County Indexes Since 1888 An Identifying Trade Mark

Open at Proper Tab according to First Letter or Letters of Name and refer to Buff Sub-Index sheet for page reference.

COTT FAMILY NAME INDEX No. 75 © 1949
MADE BY THE COTT INDEX COMPANY, COLUMBUS, OHIO
SOLD BY PHOTO COPY SUPPLY, MAULDIN, S. C.

FILE NUMBER DATE OF RECORD	GRANTORS FAMILY NAMES	GIVEN NAMES ABCDEFGHIJ	GIVEN NAMES JKLMNOPQ	GIVEN NAMES RSTUVWXYZ	GRANTEES	BOOK	PAGE	No. of Acres	BRIEF DESCRIPTION, LOCATION, ETC. (Not Warranted)
13331 Sept 14 1988	Smith			Sandra	Ronald E. Hughey	1337	914	2	Portion acres Watkins Rd. Less Rd. Butler Sp.
13338 Sept 14 1988	Smith's			Corp. Transfer	Smithsub, Inc.	1337	930		Int 6.328 acres Woodcuff Lot 34 pt Lot 4 Pettigrew St.
13427 Sept 14 1988	Smith	Estate of By P.R. Frances Poole			Augustus W. Smith	1337	03		Deed of Distribution Life Estate
13495 Sept 14 1988	"	city in fact for matlie P. Thomas		jacqueline Thomas	Harold S. Cheeks	1338	49		Parcel Anderson Rd.
13560 Sept 15 1988	she				S & Associates	1338	79		Agreement see deed bk 1297 pg 8, 77 modification easement + maintenance for John R. Jarard et al
13580 Sept 15 1988	Smith	Co. of Greenville Inc.		E. Etc William	Pauline Jarres	1338	90		Int 3.09 acres survey
13616 Sept 15 1988	"			D. et al Maize	Ben H. Dillard	1338	123		Int 19.18 aces also 11.93 aces Dillard Rd.
"	"			D. et al Martha	"	1338	123		
13669 Sept 15 1988	"	AKA David F. Smith Sr. David F.		etal	Ramon Sanders	1338	135		Lot 45 Alice Farr Dr. Western Hills
"	"	Margan Ethel Julia		etal	"	1338	135		
14166 Sept 19 1988	"			Alvin E.	Cherokee Springs	1338	418		See deed BK. 1153 pg 876 Termination of Restrictive Covenants restrictions
14178 Sept 19 1988	"			Alvin E.	Cherokee Springs	1338	435		Declaration of Covenants +
14193 Sept 19 1988	"			C. Louise	John Charles Smith	1338	445		Power of attorney Sirlchott St. Sherwood Forest
14194 Sept 19 1988	"	Estate of By P.R. Joseph			Clara P. Smith	1338	457		Deed of Distribution Lot 104
14958 Sept 22 1988	"	3/06 George M.			City of Mauldin	1338	845		Right of way
15028 Sept 22 1988	"			Amice Muriel	Swansgate	1338	880		Sixth Amendment to protective Covenants see BK 1193 pg 306
"	"	Eva B.		etal	Swansgate	1338	880		

DIRECT or GRANTOR Index to Deeds — Greenville County, S. C.

REG. U. S. PAT. OFFICE *Chas. McCall* County Indexes Since 1888 An Identifying Trade Mark

Open at Proper Tab according to First Letter or Letters of Name and refer to Buff Sub-Index sheet for page reference.

COTT FAMILY NAME INDEX No. 75 © 1949
MADE BY THE COTT INDEX COMPANY, COLUMBUS, OHIO
SOLD BY PHOTO COPY SUPPLY, MAULDIN, S. C.

FILE NUMBER DATE OF RECORD	GRANTORS FAMILY NAMES	GIVEN NAMES ABCDEFGHIJ	GIVEN NAMES JKLMNO	GIVEN NAMES PQRSTUVWXYZ	GRANTEES	BOOK	PAGE	No. of Acres	BRIEF DESCRIPTION, LOCATION, ETC. (Not Warranted)
15432 Sept 26, 1988	Smith			W. Carl	Roy H. Heckaby	1339	228		(Buncombe Rd) Lot 15, Hwy # 45 Chick Spgs
15426 Sept 26, 1988	"	Emmie C.			Philip G. Baron	1339	221		add: Lot 6 Whitsett St. Boyce see bk 1246 pg 935
116600 Sept 28, 1988	the	Co. of Greenville, Inc.			Pelham Oaks Townhomes	1339	521		Amendment to restrictions
115781 Sept 28, 1988	"	Co. of Greenville, Inc.			John R. Traubers	1339	436		Lot 262 Silverleaf Sec 6 Sec 1, Brookside, Mauldin Int Lot 11 Adams Mill Rd
15787 Sept 28, 1988	Smith		L. Clayton		Nancy H. Smith	1339	441		Lot 35 Ashley Oaks
116201 Sept 29, 1988	"		Builders, Inc. & Steele		Randy C. Baxter	1339	647		Agreement
16862 Oct 3, 1988	"		Builders, Inc. & Steele		Jaylors Fire & Sewer	1340	49		Lot 15 Havenhurst Dr. Homestead Acres Sec 11
16817 Oct 3, 1988	"		Jr. L. Randolph		Jung-Hyun Kim	1340	13		
"	"				" " "	1340	13		
"	"		Joanne N. Sr. Lamar K.		" " "	1340	13		3p. Lot 21 & Hwy 25 Paris Mt.
17002 Oct 4, 1988	"	Francis B.			Linda B. Halcombe	1340	161		Easement
14351 Oct 6, 1988	"	See A		William E.	American Telephone & Telegraph Co.	1340	395		31.11 acres Hillard Rd.
17437 Oct 6, 1988	"		Mesie D.		Catherine S. McCall	1340	409		
"	"		Martha D.		" " "	1340	409		
17531 Oct 6, 1988	"			Steele Inc. Edis	Jerris Linchouse Bell	1340	463		Lot 24 Ashley Oaks
17533 Oct 6, 1988	"			Steele Inc. Builder	Debra Smith Reese	1340	464		Lot 26 Ashley Oaks

DIRECT or GRANTOR Index to Deeds — Greenville County, S. C.

REG. U. S. PAT OFFICE *Chas. McCott* County Indexes Since 1888
An Identifying Trade Mark

Open at Proper Tab according to First Letter or Letters of Name and refer to Buff Sub-Index sheet for page reference.

COTT FAMILY NAME INDEX No. 75 © 1949
MADE BY THE COTT INDEX COMPANY, COLUMBUS, OHIO
SOLD BY PHOTO COPY SUPPLY, MAULDIN, S. C.

FILE NUMBER	GRANTORS FAMILY NAMES	GIVEN NAMES ABCDEFGH	GIVEN NAMES IJKLMNO	GIVEN NAMES PQRSTUVWXYZ	GRANTEES	BOOK	PAGE	No. of Acres	BRIEF DESCRIPTION, LOCATION, ETC. (Not Warranted)
17553 Oct 6, 1988	Smith	By atty in fact	Anne Loe	Emily Lorene Smart	Windsor/Roughing Co. Inc	1340	475	10.04 acres = Tract 1 Blacks Rd.	
17723 Oct 7, 1988	"		Jackie W. etal	H. etal	Southern S.D. Realty Corp	1340	586		
" "	"		Jacquelyn		" " " "	1340	586		
17670 Oct 7, 1988	"		Keith A. Thomas	L.	Chris J. Marabit etal	1340	550		
17778 Oct 10, 1988	"	Genish	Boling	Nannie + Robert W.	Matha Burgess	1340	617	See 3 Stone Land Co. pt Lot 6 West Eagle St. Lake Shore Dr. Lake Lanier Lots 386, 388, 390 + 392 East	Party wall Agreement
18312 Oct 12, 1988	"				South Carolina Dept of Highways	1340	877		
18405 Oct 12, 1988	The	Co. of Greenville, Inc.			Violet J. Clayton etal	1340	940	Easement + Right of way Townhomes Unit 20 Pelham Oaks see Deed Bk 1280 pg 226. Satisfaction of Bond for Title	
18538 Oct 13, 1988	Smith		James D.	By court order July 3, 1990	Timothy L. Chapman	1341	45		
18447 Oct 13, 1988	"		Sandra C.	Bk 1404 pg 539	James P. Imbragulia	1340	980	Lot 176 Pebble Creek Pl 1 Peppertree, Sec 3 Lot 154 Hanelock Dr.	
18449 Oct 13, 1988	"		Sandra C.	By court order July 3, 1990	Virginia T. Duncan	1340	981		
18450 Oct 13, 1988	"		Sandra C. (Marlan)	Bk 1404 pg 539	Virginia T. Duncan	1340	982	Lots 33, 34 + 35 Parkdale	
19548 Oct 19, 1988	"		Marion Davis J.	etal	Darryl L. Halbert etal	1341	600		
19405 Oct 19, 1988	"		P. R.		Rene Smith Painter	1341	530	Lot 3 Shackston St. St Ann	
" "	"	Charles M. Jr. Estate of By P. R. Charles M. Sr.			" " "	1341	530		
19921 Oct 21, 1988	"		Smith	Revised Smith	E. Dered Smith	1341	832	Tracts 24 3 Jones Mill Rd.	
19931 Oct 21, 1988	"		Smith	Smith + Smith	Jaylan Fin + Smith	1341	834		

DIRECT or GRANTOR Index to Deeds — Greenville County, S. C.

REG. U. S. PAT. OFFICE *Chas McCott* County Indexes Since 1888
An Identifying Trade Mark

☞ Open at Proper Tab according to First Letter or Letters of Name and refer to Buff Sub-Index sheet for page reference.

COTT FAMILY NAME INDEX No. 75 © 1949
MADE BY THE COTT INDEX COMPANY, COLUMBUS, OHIO
SOLD BY PHOTO COPY SUPPLY, MAULDIN, S. C. ()

FILE NUMBER DATE OF RECORD	GRANTORS FAMILY NAMES	GIVEN NAMES ABCDEFGHIJ	GIVEN NAMES KLMNO	GIVEN NAMES PQRSTUVWXYZ	GRANTEES	BOOK	PAGE	No. of Acres	BRIEF DESCRIPTION, LOCATION, ETC. (Not Warranted)
19959 Oct 21, 1988	Smith	Edna G.			Donald Wray Goodwin ^{etal}	1341	860		Hills Int Lot Eastley Hwy. Palmdale
19853 Oct 21, 1988	"	Estate of P. R.			Harold Haskell Smith ^{etal}	1341	770		Distribution Lot 36 Essex Court. Deed of
19854 Oct 21, 1988	"	Hattie Lindsay Indiv. P. R.			James G. Carman ^{etal}	1341	772		Int Lot 36 Essex Court
"	"	Harold Haskell ^{etal}			" " "	1341	772		
"	"	Estate of P. R. ^{etal}			" " "	1341	772		
19855 Oct 21, 1988	"	Hattie Lindsay		Earle	James G. Carman	1341	773		Int Lot 36 Essex Court
19922 Oct 21, 1988	"	By atty in fact E. Gerald Smith		William	State Street Partners	1341	849		5.76 West Circle Dr.
"	"	Marie Keaves			" " "	1341	849		
"	"	Att'y in fact for Marie Keaves Smith			" " "	1341	849		
"	"	E. Gerald			" " "	1341	849		
20079 Oct 24, 1988	"			W. Dennis	James Larry Campbell ^{etal}	1341	922		Correction Deed Lot 47 Sail Ave. Oneal 2p
"	"			"	" " "	1341	922		Sec 4 Valley Haven Acres see Deed Bk 798 pg 504
"	"			"	" " "	1341	922		2829
20420 Oct 25, 1988	"	Alfred B.			Youth Conflicts, Inc. Institute in Basic	1342	102		Lot 1 + Pt Lot 2 Super Hwy & Profits
21170 Oct 31, 1988	"	Dee A.		E. William	NCNB South Carolina	1342	649		Assignment of Leases, Rents
21153 Oct 31, 1988	"	By United States Bankruptcy Court		William ^{etal}	United States Bankruptcy Court	1342	629		Bankruptcy Petition
21168 Oct 31, 1988	"	Mary			Dee A. Smith ^{etal}	1342	646		Associates Also Agreement 1.7652 Acres prop of Hamell Ridge
21179 Oct 31, 1988	"	Co of Greenville, Inc.			Hamell Ridge Associates	1342	653		1.7652 acres prop of Hamell Ridge
21516 Nov 1, 1988	"	Dee A.		E. William	Priscilla A. Smith	1342	811		Sec 2 Pelham Estates Pt. Lot 8 Providence Square
21742 Nov 2, 1988	"	Co. of Greenville, Inc.		William	Sulco Homes Inc.	1342	949		Beninger Place Sec 16 Lot 18 Windward Way

DIRECT or GRANTOR Index to Deeds — Greenville County, S. C.

REG. U. S. PAT. OFFICE *Chas. McCott* County Indexes Since 1888 An Identifying Trade Mark

Open at Proper Tab according to First Letter or Letters of Name and refer to Buff Sub-Index sheet for page reference.

COTT FAMILY NAME INDEX No. 75 © 1949
MADE BY THE COTT INDEX COMPANY, COLUMBUS, OHIO
SOLD BY PHOTO COPY SUPPLY, MAULDIN, S. C.

FILE NUMBER DATE OF RECORD	GRANTORS FAMILY NAMES	GIVEN NAMES ABCDEFGH	GIVEN NAMES IJKLMNO	GIVEN NAMES PQRSTUVWXYZ	GRANTEES	BOOK	PAGE	No. of Acres	BRIEF DESCRIPTION, LOCATION, ETC. (Not Warranted)
21734 Nov 2, 1988	Smith	Ann J		^{C.} Richard	^{etal} Rick J. Duncan	1342	980		Sec 2 Lot 28 Pine Brook Forest Chestnut Hills also Lot
21838 Nov 2, 1988	"	David			Cecil J. Morris Jr	1342	07		Lot 133 Sequoia Dr. Silverleaf Sec 4
21873 Nov 2, 1988	She	Co. of Greenville, Inc.			Harest J. Bafi	1343	24		Lot 189 Crosswinds St.
22031 Nov 3, 1988	Smith		^{L.} Martha	^{etal}	Sandra L. Skipper	1343	104		Driveway Easement for Common of attorney
22167 Nov 3, 1988	"	Bette B.			Arthur Edward Smith	1343	160		Durabak General power Driveway
22030 Nov 3, 1988	"		^{L.} Martha	^{etal}	James J. Murphy	1342	101		Easement for Common Acres
22072 Nov 3, 1988	"	By Greenville County Tax Collector		^{J. Nathan} Nathan ^{Morgan} Morgan	Kenneth E. Somell	1343	132		Lot 22 Bird Rd. Shady Estates
22080 Nov 3, 1988	"	Cheryl E		^{B. Sr.} Peter S. Stanley	^{etal} Stephen E. Addyman	1343	113		Lot 4 Clement Rd. Copeland
22691 Nov 7, 1988	"				Stanley B. Smith Jr.	1343	561		Partner of attorney Silverleaf Sec 7
22517 Nov 7, 1988	"	Co of Greenville, Inc.			Lucy B. Walcher	1343	492		Lot 7 Crosswinds Dray
22615 Nov 7, 1988	"		Mrendal		Scott C. Hensel	1343	530		Lot 20 Park Lane Sub. Rds. Oneal Sp.
23005 Nov 9, 1988	"		^{C.} Louise		Dozier Sellers, Jr.	1343	724	0.75	Acres Miller & Collins Lake Lanier Glassy Mtn. Jr. Also rights Int Lot 604 E. Lake Shore Dr.
23731 Nov 15, 1988	"		James S.		Marquette D. Smith	1344	255		
23942 Nov 16, 1988	"			^{A.} Wimberly	William C. Wilson	1344	394		Lot B Park Row PUD
23985 Nov 16, 1988	"	Cecil J.			Catherine B. Smith	1344	398		Int Lot Anderson St.
23984 Nov 16, 1988	"	Catherine	^{B.}		Elizabeth Bronson	1344	401		Lot Anderson St.

DIRECT or GRANTOR Index to Deeds — Greenville County, S. C.

REG. U. S. PAT. OFFICE *Chas. McCall* County Indexes Since 1888 An Identifying Trade Mark

Open at Proper Tab according to First Letter or Letters of Name and refer to Buff Sub-Index sheet for page reference.

COTT FAMILY NAME INDEX No. 75 © 1949
MADE BY THE COTT INDEX COMPANY, COLUMBUS, OHIO
SOLD BY PHOTO COPY SUPPLY, MAULDIN, S. C.

()

FILE NUMBER DATE OF RECORD	GRANTORS FAMILY NAMES	GIVEN NAMES ABCDEFGHIJ	GIVEN NAMES JKLMNO	GIVEN NAMES PQRSTUVWXYZ	GRANTEES	BOOK	PAGE	No. of Acres	BRIEF DESCRIPTION, LOCATION, ETC. (Not Warranted)
24038 Nov 16, 1988	Smith				Robert Dale Johnny Flynn <i>etal</i>	1344	439		Lot 223 Peppertree Sec 2 Austin Sp.
24076 Nov 16, 1988	"	Anna Margaret			S. Fred Leroy H. Sims <i>etal</i>	1344	456		Lot 19 Sunset Hgts. Mauldin
24212 Nov 14, 1988	"	Co of Greenville Inc.			Pelham Lake Townhomes	1344	526		Amendment to Declaration of Covenants, Conditions & Restrictions see Deed BK 1246 pg 935 Hgts. Chick Spgs Sp.
"	"	"	"	"	"	1344	526		
24295 Nov 17, 1988	"	Helen Hamphill			Sakota Peace Stroud	1344	559		Lot 36 Bessie Ave. Woodland
24320 Nov 19, 1988	"	Claudine			Claudia E. Smith	1344	584		Lot 7 Dean St. Woodland Hgts. 2nd Ann Pt Lot 20 Woodland Dr.
24792 Nov 21, 1988	"	Cleo			Benjamin J. Alston <i>etal</i>	1344	896		
24804 Nov 21, 1988	"	See Co. Inc.			Robert L. Cooper	1344	904		Lot 91 Brookfield East Sec II
24931 Nov. 22, 1988	"	G. Harold			Myrtle P. Smith	1345	11		Durable Power of Attorney 34 Brook Bend Court
25167 Nov 22, 1988	"	Deborah			Randy Holly Springs Subd. <i>etal</i>	1345	193		Release Set Back Line Lot Aunt's Bridge Rd.
25117 Nov 22, 1988	"	Estate of Ben P.R. Ben Anthony			Shelby S. Smith <i>etal</i>	1345	153		Deed of Distribution 3.93 acres Butler Sp.
25112 Nov 22, 1988	"				William Priscilla A. Smith	1345	164		Int 3.00 acres Batesville Rd Hgts. St. Ann, Fairview Sp
25678 Nov 29, 1988	"	Estate of Ben P.R. Fred Bennett			Iris W. Smith	1345	449		Lot 82 Hwy 418, Sunset Dunklin Sp. Good Ponds
25675 Nov 29, 1988	"				Willie Mae Roy D. McMillian	1345	458	50.72	Acres Cooley Bridge Rd.
26056 Nov 30, 1988	"	Calvin P.			Evelyn Smith	1345	639		Specific power of attorney
26397 Dec 1, 1988	"				Jemie H. Smith	1345	998		Int 5 ac. Cooley Rd. New Sp.

DIRECT or GRANTOR Index to Deeds — Greenville County, S. C.

REG. U. S. PAT. OFFICE *ChumCott* County Indexes Since 1888 An Identifying Trade Mark

Open at Proper Tab according to First Letter or Letters of Name and refer to Buff Sub-Index sheet for page reference.

COTT FAMILY NAME INDEX No. 75 © 1949
MADE BY THE COTT INDEX COMPANY, COLUMBUS, OHIO
SOLD BY PHOTO COPY SUPPLY, MAULDIN, S. C.

FILE NUMBER DATE OF RECORD	GRANTORS FAMILY NAMES	GIVEN NAMES ABCDEFGH	GIVEN NAMES IJKLMNO	GIVEN NAMES PQRSTUVWXYZ	GRANTEES	BOOK	PAGE	No. of Acres	BRIEF DESCRIPTION, LOCATION, ETC. (Not Warranted)
26508 Dec 2, 1988	The Smith				Eva O. Bell	1345	828		Lot 61 Sharon Place Sec 2
26596 Dec 2, 1988	Smith			Robbie W.	Jessie L. Borens ^{etal}	1345	868		Int Lot 61 Riverwoods
26598 Dec 2, 1988	"		NKA Patricia	Patricia	Jessie L. Borens ^{etal}	1345	869		Int Lot 61 Riverwoods Sec 1
26676 Dec 5, 1988	"	Estate of	By P. R. Lucille N.		Carolyn S. Gillespie	1345	917		Sec II Oak Crest, Brownwood Mt. Rd. Sec 16 Need of Distribution Lot 128
26899 Dec 5, 1988	The "				R. Scott Peterson ^{etal}	1346	73		Sec 16 Lot 20 Revenge Place
26853 Dec 5, 1988	Smith		Wayne Kenneth	Veronica	Cris Allen Smith ^{etal}	1346	52		Sec 16 Highland Sp. Lots 15-20 Lucktown
26930 Dec 5, 1988	The "				Allen T. Nelson	1346	82		Lot 263 Silverleaf Sec 6
27059 Dec 6, 1988	Smith			Ronny ^{etal}	Carol Steven Smith ^{etal}	1346	163		Deed Lot 100 Property of Ray
27109 Dec 7, 1988	"		B. J. Smith		Industrial Inc.	1346	532		Deed 1160 pg 447 Cancellation of lease for sig 1,18 ac.
27930 Dec 9, 1988	"		B. J.		PGB Partnership	1346	528	6.49	ac Smith Rd. Sec pt, less Sec 1
28083 Dec 12, 1988	"		Elijah	Mary Jane	Betty N. Smith	1346	690		Lot 71, J. W. Poe mfg.
28083 Dec 12, 1988	"		McDonald Jr		Ripley Station, Inc.	1346	806		Lot 10, Ripley Station
28405 Dec 14, 1988	"					1346	806		
28599 Dec 15, 1988	"		McLeod Emmalen		Robert M. Scott Jordan Jeter	1347	16		Eagle Ridge Lane, Mountainbrook Lot 8 Bridle Path Lane + St
28558 Dec 15, 1988	The "				P. Warren McLeod	1347	133		Int Lots 6, 7 + 8 Dunbar Revenge Place Sec 16
					Fules Homes, Inc.	1347	107		Lot 16 Windward Way

DIRECT or GRANTOR Index to Deeds — Greenville County, S. C.

REG. U. S. PAT. OFFICE *Chas McColl* County Indexes Since 1888 An Identifying Trade Mark

Open at Proper Tab according to First Letter or Letters of Name and refer to Buff Sub-Index sheet for page reference.

COTT FAMILY NAME INDEX No. 75 © 1949
MADE BY THE COTT INDEX COMPANY, COLUMBUS, OHIO
SOLD BY PHOTO COPY SUPPLY, MAULDIN, S. C.

()

FILE NUMBER DATE OF RECORD	GRANTORS FAMILY NAMES	GIVEN NAMES ABCDEFGHIJ	GIVEN NAMES KLMNO	GIVEN NAMES PQRSTUVWXYZ	GRANTEES	BOOK	PAGE	No. of Acres	BRIEF DESCRIPTION, LOCATION, ETC. (Not Warranted)
28601 Dec 15, 1988	Smith	Carol C	Jack M		Claudine C. Williams	1347	120	.45	Acres Transit Dr.
28788 Dec 16, 1988	"	Edna Huff			James W. Blakely Jr.	1347	239		Durable power of attorney
29050 Dec 19, 1988	"	the	Co. a/ben Pts.		The Smith Co. of Greenville	1347	431		Brookfield East Lot 167 Lynchester Rd. Sec 1
29043 Dec 19, 1988	"		Co. of Greenville, Inc.		Donald A. Burke et al	1347	434		Brookfield East Lot 167 Lynchester Rd. Sec 1
29617 Dec 21, 1988	"		By Greenville County Probate Judge		Jennifer Smith	1347	790		Conservation #88 BC 2300/06 Severely Rd.
29553 Dec 21, 1988	"		Cody	Larry B.	Carolyn E. Smith	1347	724		Lot 3 Strathmore Dr +
29688 Dec 22, 1988	Smith			Builders Inc. + Steele	Michael E. Devitt	1347	834		Lot 28 Ashley Oaks
29747 Dec 22, 1988	"			Builders Inc. + Steele	Chick Lung Jay et al	1347	873		Lot 41 Ashley Oaks
29816 Dec 22, 1988	"		Edward B.		William A. Stansell	1347	938		Lots 2, 3, 4 + 5 Hwy 415 Brook Estn.
29853 Dec 22, 1988	"		D&H E + M Enterprises		Byron J. Smith	1347	953		Lot 15 Reunion Dr. Pine Brook Estn.
29854 Dec 22, 1988	"		Byron J + Mary Jane		Jeffrey B. Smith	1347	954		Int Lot 15 Reunion Dr. Pine Place
30122 Dec 27, 1988	"		Julie	A.	Thomas Michael McCallum	1348	143		Lot 123 Polo Dr. Sutton
30334 Dec 28, 1988	"		Margaret + Richard	Builders Inc. + Steele	Jerry D. McCashren	1348	231		Lot 2 Ashley Oaks
130892 Dec 30, 1988	"		Albert W.	etal	Bill M. West	1348	674		Lot 32 Reenes Dr. Austin Forest
16 Jan 3, 1989	"		Mrs Jean K. Brown		Robert L. Brown	1348	825		Int Lot 25 Vicki Childs + Decker
465 Jan 4, 1989	"		Jean Kirby	his dr.	Kenneth M. Steading et al	1349	166		Lot 11 Williams St.
	"		Brooks, Inc.						

DIRECT or GRANTOR Index to Deeds — Greenville County, S. C.

REG. U. S. PAT OFFICE *Chas. McCall* County Indexes Since 1888 An Identifying Trade Mark

Open at Proper Tab according to First Letter or Letters of Name and refer to Buff Sub-Index sheet for page reference.

COTT FAMILY NAME INDEX No. 75 © 1949
MADE BY THE COTT INDEX COMPANY, COLUMBUS, OHIO
SOLD BY PHOTO COPY SUPPLY, MAULDIN, S. C.

FILE NUMBER DATE OF RECORD	GRANTORS FAMILY NAMES	GIVEN NAMES ABCDEFGH	GIVEN NAMES IJKLMNO	GIVEN NAMES PQRSTUWXYZ	GRANTEES	BOOK	PAGE	No. of Acres	BRIEF DESCRIPTION, LOCATION, ETC. (Not Warranted)
837 Jan 6, 1989	Smith	By Greenville County Tax Collector		Samuel L	Douglas J. Plowden	1349	383		Lot 29 Juniper Dr.
830 Jan 6, 1989	"	By Greenville County Tax Collector		Nana Michelle	John Wilkerson Woods	1349	385		Lot Crest Lane
1739 Jan 12, 1989	"			Builders Inc. & Steele	Donald W. Frazier	1349	987		Lot 21 Ashley Oaks Rd.
2255 Jan 17, 1989	"	M. Indin			Blanche L. Kellett	1350	286	121.33	acres at Stiggs & Neely Ferry Pinchurst Sub.
2351 Jan 17, 1989	"	Frances Rice			Stanley D. Schultz	1350	340		Lot 14 Pinchurst Dr.
2533 Jan 18, 1989	"	Charles			Catherine L. Smith	1350	458		Int Lot 7 Bradley St. 34 Rae Court
2549 Jan 18, 1989	"	Benjamin R.	By P. R.		Elton James Smith	1350	460		Needy Distribution Int Lot
2678 Jan 19, 1989	"	Estate of	Lula Allena as 2/3		Roger L. Bower	1350	491	5.31	acres = Lot 14 William St. Sec 2
3162 Jan 23, 1989	"	Brooks, Inc.			Frank H. Bibbes III	1350	857		Lot 107 Brookfield East
3385 Jan 24, 1989	"	Dee A.		Phillip J. Smith	David W. Bell	1350	964		pt Lot 7 Jones Ave.
"	"	Cleo J.		Phillip J. Smith et al	" " "	1350	964		
4005 Jan 27, 1989	"			Builders Inc. & Steele	Jane B. Branger	1351	301		Lot 9 Ashley Oaks
4737 Feb 1, 1989	"	Harold B. J.			J. D. Clardy	1351	717		Lot 2 Valley Bridge Rd.
"	"	Elizabeth A.			" " "	1351	717		
4937 Feb 2, 1989	"			Co. of Greenville, Inc. et al	Thomas Brissey	1351	844		Agreement
"	"			William E. et al	The Smith Co. of Greenville	1351	844		

DIRECT or GRANTOR Index to Deeds — Greenville County, S. C.

REG. U. S. PAT. OFFICE *Chas McCott* County Indexes Since 1888 An Identifying Trade Mark

Open at Proper Tab according to First Letter or Letters of Name and refer to Buff Sub-Index sheet for page reference.

COTT FAMILY NAME INDEX No. 75 © 1949 MADE BY THE COTT INDEX COMPANY, COLUMBUS, OHIO SOLD BY PHOTO COPY SUPPLY, MAULDIN, S. C.

()

FILE NUMBER DATE OF RECORD	GRANTORS FAMILY NAMES	GIVEN NAMES ABCDEFGHIJ	GIVEN NAMES JKLMNO	GIVEN NAMES PQRSTUVWXYZ	GRANTEES	BOOK	PAGE	No. of Acres	BRIEF DESCRIPTION, LOCATION, ETC. (Not Warranted)
4936 Feb 2, 1989	Smith			Co. of Greenville Inc.	Larry L. Chapman et al	1351	848		Jawnhomes Unit 49 Pelham Oaks
4982 Feb 2, 1989	"			Mother & Guardian Patricia	Jerry W. Staggs	1357	885	5.2 acres = tract 10	
5333 Feb 3, 1989	"			Sandra B.	James Imbragulia	1352	151		Durable Power of Attorney
5220 Feb 3, 1989	"			Luther B.	Martha A. Smith	1352	69		Int Lot Edwards Mill Rd.
5332 Feb 3, 1989	"			By atty in fact James Imbragulia	Stewart L. Boehmer	1352	150		Peppertree Sub Sec 3 Lot 154 Havelock Dr.
5448 Feb 3, 1989	"			Sandra B. Maxwell	Chandler Rental Properties Inc.	1352	219		Tract 3, Austin Tp. 19.1 acres Pizgy Rd. also Pt.
5447 Feb 3, 1989	"			Perry	Chandler Rental Properties Inc.	1352	222	20.4 acres	Pizgy Rd. Austin Tp.
5446 Feb 6, 1989	"			Henry A. + Perry M.	Chandler Rental Properties Inc.	1352	224	10 acres	Austin Tp.
5466 Feb 6, 1989	"			Co. of Greenville, Inc.	Malcolm P. Thomas et al	1352	231		Lot 279 Silverleaf Sec 6 Mills Sec 1
5581 Feb 7, 1989	"			C. Les.	Capital Credit Plan Inc.	1352	269		Lot 12 Welch St. Duness Estates
5628 Feb 7, 1989	"			as sv. + Brooks, Inc.	Kenneth M. Steading et al	1352	294	.72 acres	William St. Coleman also lot
5667 Feb 8, 1989	"			DBA Sam Enterprises Wes. A. Indiv +	John G. Clere	1352	328		Lot Sycamore Dr + Lennaw Rd.
5752 Feb 8, 1989	"			Estate of B. P. R. Roy Allen M.	Phyllis J. Maragon	1352	396		Deed of Distribution 2.6 ac. Saw Mill Rd. 2.0 ac. Bates Tp. also Mobile Home
" Feb 10, 1989	"			Estate of B. P. R. George Hake	Katie Ruth C. Smith et al	1352	593		Dr. Deed of Distribution 1.00 acre in Hills
6081 Feb 10, 1989	"			Claude D. By atty in fact M. B. Farrow + Ruby P.	William A. Cook	1352	625		Lot 35 Mills Area Langley

DIRECT or GRANTOR Index to Deeds — Greenville County, S. C.

REG. U. S. PAT OFFICE *ChumCott* County Indexes Since 1888 An Identifying Trade Mark

Open at Proper Tab according to First Letter or Letters of Name and refer to Buff Sub-Index sheet for page reference.

COTT FAMILY NAME INDEX No. 75 © 1949
MADE BY THE COTT INDEX COMPANY, COLUMBUS, OHIO
SOLD BY PHOTO COPY SUPPLY, MAULDIN, S. C.

FILE NUMBER DATE OF RECORD	GRANTORS FAMILY NAMES	GIVEN NAMES ABCDEFGH	GIVEN NAMES IJKLMNO	GIVEN NAMES PQRSTUVWXYZ	GRANTEES	BOOK	PAGE	No. of Acres	BRIEF DESCRIPTION, LOCATION, ETC. (Not Warranted)
6417 Feb 13/1989	Smith	L. Herbert			Loretta Smith	1352	799		Place Lot 7 Scott St. Jackson Sp.
6946 Feb 16/1989	"	Glenda B. Reynolds			John Stuart Skelton Jr. et al	1353	77	.53	acres Sharon Dr. O'Neal
7207 Feb 17/1989	"			Rita et al	Joseph B. Etris	1353	277		Lot 13 Spring Brook Terrace Garden Estates
7583 Feb 21/1989	"	Helen C + Joseph D.			Duane E. Morrow et al	1353	550		Lot 99 Baldwin Circle Sec 5
7811 Feb 22/1989	"			Susan	Luthi Marts Co. Inc.	1353	711		Lot 88 Colonial Hills
8260 Feb 24/1989	"			FR Sharon (Green) Sharon	Denville Federal Credit Union	1353	992		St 70 Western Hill Sec 1 + 2
8372 Feb 27/1989	"	Bary W. et al			Jully Stoudermayer	1354	16		Lot 30 Mount Vernon Estates Sub Sec 2
"	"	Bayle M. et al			"	1354	16		
8349 Feb 27/1989	"	Alan L.			Ronda M. Smith	1354	30		Valley Oaks Pts Int Lot 52 survey for
8495 Feb 27/1989	"	Co. of Greenville, Inc.			James E. Neal et al	1354	104		Lot 9 Silverleaf Sec 7 Cleveland Sp.
8539 Feb 28/1989	"			Marvin E.	Bonnie Clenney	1354	154		Int Lot Table Rock Rd. Pecan Terrace
8907 Mar 1/1989	"	Norathy J. Dillard			Wendell L. Donald	1354	404		Lot 3 Mayflower Ave.
9028 Mar 1/1989	"	Craig		R. Patricia	Joseph M. Ammons et al	1354	516		Lot 3 Henderson Circle
9029 Mar 1/1989	"			Joann	Mark K. McCullough et al	1354	518		Lot 97 + strip Bartlett Sp.
9337 Mar 2/1989	"	Caroline + Jack A. McCallister			Paul M. Thurston et al	1354	742		Lot 65 Brookfield West Sec Fairview Sp.
9556 Mar 3/1989	"			Mary Bail Peter Steen L. Kenney Jr. et al	Steen L. Kenney Jr. et al	1354	899		Lot 47 W. Georgia Pts.

DIRECT or GRANTOR Index to Deeds — Greenville County, S. C.

REG. U. S. PAT OFFICE *Chas McCott* County Indexes Since 1888 An Identifying Trade Mark

Open at Proper Tab according to First Letter or Letters of Name and refer to Buff Sub-Index sheet for page reference.

COTT FAMILY NAME INDEX No. 75 © 1949 MADE BY THE COTT INDEX COMPANY, COLUMBUS, OHIO SOLD BY PHOTO COPY SUPPLY, MAULDIN, S. C.

()

FILE NUMBER DATE OF RECORD	GRANTORS FAMILY NAMES	GIVEN NAMES ABCDEFGHIJ	GIVEN NAMES KLMNO	GIVEN NAMES PQRSTUVWXYZ	GRANTEES	BOOK	PAGE	No. of Acres	BRIEF DESCRIPTION, LOCATION, ETC. (Not Warranted)
9594 Mar 3, 1989	Smith	By atty in fact	Nancy H. Smith		Brenda W. Moody	1354	917		Lot 2-2 Woodwind
" "	"	attly in fact	Jeffrey Lee Smith		" " "	1354	917		Townhouses Ph VIII Mauldin
" "	"	AKA	Lisa M. Jones		" " "	1354	917		
9833 Mar 6, 1989	"		Edgar		The Church of Prophecy at Greenville, SC	1355	66	6.4	2 easements acres near Theodore Dr. also
9972 Mar 7, 1989	"			Carl	ZFC National Management Co.	1355	100		Agreement
9974 Mar 7, 1989	"			William	ZFC National Management Co.	1355	176		Non-Exclusive easement
9973 Mar 7, 1989	"			AKA W. Carl	ZFC National Management Co.	1355	173	0.553	Well Ave Acres Erade Hampton Blvd.
10083 Mar 8, 1989	"	Eva B.	etal		Swansgate	1355	285		see Deed Bk 1193 pg 306 Tenth Amendment to restriction
10083 Mar 8, 1989	"		Aimee etal		Swansgate	1355	285		see Bk 1193 pg 306 Tenth Amendment to restrictions
10143 Mar 8, 1989	"	As Tr.			Michael E. Ramsey etal	1355	419	6.99	across McCarter Rd.
10328 Mar 9, 1989	"	Brooks, Inc.		C.	Randall S. Hiller	1355	511		Special power of Attorney Hair Phop Reg.
10380 Mar 9, 1989	"		Louise		Marshall J. Clarke etal	1355	550		Unit 22 The Woodlands
10603 Mar 10, 1989	"		Now Nancy Smith	base	W. Carl	1355	692		St 11 + pt lot 12 Chick Spg Sp. Mtn Sp.
11048 Mar 14, 1989	"	Archie Lee			Archie Lee Smith etal	1355	925		Pt Lot 13 East Perry Rd. Pine Silverleaf
11606 Mar 17, 1989	"	Co. of Greenville, Inc.			The Vista Co. Inc.	1356	270		Pt Lot 66 Sheppard St. Sel.
12202 Mar 21, 1989	"		Mary E. D.		Southeast Investment Group	1356	610	3.5	acres Anderson Ridge Rd.

DIRECT or GRANTOR Index to Deeds — Greenville County, S. C.

REG. U. S. PAT. OFFICE *Chas. McCall* County Indexes Since 1888 An Identifying Trade Mark

Open at Proper Tab according to First Letter or Letters of Name and refer to Buff Sub-Index sheet for page reference.

COTT FAMILY NAME INDEX No. 75 © 1949
MADE BY THE COTT INDEX COMPANY, COLUMBUS, OHIO
SOLD BY PHOTO COPY SUPPLY, MAULDIN, S. C.

FILE NUMBER DATE OF RECORD	GRANTORS FAMILY NAMES	GIVEN NAMES ABCDEFGHIJ	GIVEN NAMES JKLMNO	GIVEN NAMES PQRSTUVWXYZ	GRANTEES	BOOK	PAGE	No. of Acres	BRIEF DESCRIPTION, LOCATION, ETC. (Not Warranted)
12224 Mar 22, 1989	Smith			Builders Inc.	Duke Pamer Co.	1356	637		Right of Way Release
12455 Mar 23, 1989	"			x Steele Builders Inc. et al	George W. Forester	1356	782		Settlement Agreement + Deed Bk 1169 pg 272 + Bk 1191 pg 345
13139 Mar 28, 1989	"	Indefinite in Error see Architectural		x Steele John M. A S C Gen Pts.	Ashton Subd.	1357	157		Waiver of Restrictions see "Flex"
13398 Mar 29, 1989	"	Companies			William A. Griffith Jr.	1357	305		Lot Rutherford Rd. Stone
13622 Apr 30, 1989	Smith			Alvin Drewille Inc.	Larry C. Broome	1357	612		Bond for Title, 1.5 ac.
13646 Apr 30, 1989	"	Company of		Eugene et al	Bennie H. Attaway	1357	631		Unit 48 Rithow Oaks Townhome
13870 Mar 31, 1989	Smith			Russell 3KA Robin Marie Wilson et al	Michael G. Dell	1357	827		Plots 7, 125, 126, 127 + 128 Plot Bk 16 X pg 37
"	"			Robin W. et al	" " "	1357	827		
14215 Apr 3, 1989	"			Hopkins Janice et al	Rhonda A. Fink	1358	20		Sec A. Parkvale Plots 4 + 5 Summit Dr. Sp. Green
14685 Apr 5, 1989	"			Joe E. Jr.	Robert L. Marchant	1358	224		Lot 2 S Hwy 29, Chick Spgs
14656 Apr 5, 1989	"	Annette		et al	Pauline M. Zimmerman	1358	222		Lot, Taylors
14886 Apr 7, 1989	"			W. Thomas	Duke Pamer Co.	1358	318		Right of Way Leased + Rents
15053 Apr 7, 1989	"			Deed Bk 1405 pg 725 Jed D. et al	First Fed S + L Assoc	1358	421		Collateral Assignment of Leases + Rents
15056 Apr 7, 1989	"			Jed D. et al	First Fed S + L Assoc	1358	424		Collateral Assignment of
15107 Apr 7, 1989	"			Mason Lorraine et al	David C. Kraus	1358	441		Lot 37 Hudson Av.
14973 Apr 7, 1989	"			W. Carl	Mark S. Williams	1358	377		Lot 16 Chick Spgs Sp.

DIRECT or GRANTOR Index to Deeds — Greenville County, S. C.

REG. U. S. PAT OFFICE *Chas McCott* County Indexes Since 1888 An Identifying Trade Mark

Open at Proper Tab according to First Letter or Letters of Name and refer to Buff Sub-Index sheet for page reference.

COTT FAMILY NAME INDEX No. 75 © 1949 MADE BY THE COTT INDEX COMPANY, COLUMBUS, OHIO SOLD BY PHOTO COPY SUPPLY, MAULDIN, S. C.

()

FILE NUMBER DATE OF RECORD	GRANTORS FAMILY NAMES	GIVEN NAMES ABCDEFGH	GIVEN NAMES IJKLMNO	GIVEN NAMES PQRSTUVWXYZ	GRANTEES	BOOK	PAGE	No. of Acres	BRIEF DESCRIPTION, LOCATION, ETC. (Not Warranted)
14980 Apr 7 1989	Smith			Lawrence	Douglas Wharton <i>etal</i>	1358	380	3.0	<i>Correction filed</i> Bk 1329 pg 22 Acres St. Lun Dr see Deed
14986 Apr 7 1989	"			Mary McCall	Ralph W. Callahan Jr <i>etal</i>	1358	381		Lot Woodland Way Circle
15052 Apr 7 1989	"			+ Steele Builders Inc.	Ted D. Smith	1358	420	2.16	Acres Miller Rd.
15057 Apr 7 1989	"			+ Steele Builders Inc.	Ted D. Smith <i>etal</i>	1358	423	1.47	Acres Miller Rd.
15324 Apr 11 1989	"			#13225 Deed Bk 1360 pg 803 5-2-89	Alvin Redding <i>etal</i>	1358	606		Bound for title 2.5ac + 2.5ac Country Club Estates Lot 1280 Arcadia Circle
15369 Apr 11 1989	"			Dee A.	Ronald L. Rodney <i>etal</i>	1358	581		Lot 1280 Arcadia Circle
15434 Apr 11 1989	"			Nanese + Richard L.	Larry J. Hawkins <i>etal</i>	1358	614		Lot Greenpond Rd.
15354 Apr 11 1989	"			By master Charles B. Simmons Jr. <i>etal</i>	Susan L. SC State Housing, Finance	1358	551		Lot Ackley St.
" Apr 11 1989	"			By master Charles B. Simmons Jr. <i>etal</i>	Jerry L.	1358	551		
15782 Apr 12 1989	"			3KA Martha Moss Martha R. <i>etal</i>	Louise B. Wykes	1358	793		Lot Lowndes Hill Rd.
15641 Apr 12 1989	"			A. B.	Eddie C. Holcombe	1358	701		pt Lot 9 Greenacre Rd. Pelham Woods Sub. Sec 1
15692 Apr 12 1989	"			Everette Jr. Charles	Jayne M. Smith	1358	728		Lot Lot 63 Raintree Lane Sub.
15916 Apr 13 1989	"			Cleo	Douglas Edward Jackson	1358	854	7.5	Acres = 17 Lots. Kings Court
16202 Apr 14 1989	"			Loretta	Greenville County Redevelopment Authority	1359	01		Lot 7 Scott St Jackson Place
16400 Apr 17 1989	"			Alvin <i>etal</i>	Dale Robertson <i>etal</i>	1359	105		Bound for title, 1.5ac + 1.5ac
16923 Apr 19 1989	"			Grace Esther	Stirling Smith Graves	1359	437		general power of attorney

DIRECT or GRANTOR Index to Deeds — Greenville County, S. C.

REG. U. S. PAT. OFFICE *ChumCott* County Indexes Since 1888 An Identifying Trade Mark

Open at Proper Tab according to First Letter or Letters of Name and refer to Buff Sub-Index sheet for page reference.

COTT FAMILY NAME INDEX No. 75 © 1949
MADE BY THE COTT INDEX COMPANY, COLUMBUS, OHIO
SOLD BY PHOTO COPY SUPPLY, MAULDIN, S. C.

FILE NUMBER DATE OF RECORD	GRANTORS FAMILY NAMES	GIVEN NAMES ABCDEFGH	GIVEN NAMES IJKLMNO	GIVEN NAMES PQRSTUVWXYZ	GRANTEES	BOOK	PAGE	No. of Acres	BRIEF DESCRIPTION, LOCATION, ETC. (Not Warranted)
16841 April 19, 1989	Smith			Deb D.	^{G.S.C.} Trust Federal Sth. Assn.	1359	382		Lease + Rent Lease Collateral Assignment
17281 Apr 21, 1989	"	Co. of Greenville, Inc.			SouthPointe Associates	1359	674	42.9462	Acres Woodruff Rd. Townhomes
17536 Apr 24, 1989	"	" "	" "		Alvin G. Smith etal	1359	859		Unit 47 Pelham Oaks Unit 39
18176 Apr 27, 1989	"	Estate of	By Elec		Annie Bell Ballman etal	1360	201		Lot 20 Traffic Circle
18640 May 1, 1989	"			Leroy Samuel	Andrew G. Sweat etal	1360	450	1.3	Acres McKisney Rd.
18993 May 2, 1989	"	Alvin E.	etal		Alvin C. D. Redding etal	1360	639		Bond for title 2.5 Acres
18994 May 2, 1989	"	Alvin E.	etal		Julia A. Redding	1360	645		Bond for title 2.5 Acres see Deed Bk 1358 pg 606
19225 May 3, 1989	"	Alvin E.	etal		Alvin C. D. Redding	1360	803		Cancellation of Bond for title pg 39
19500 May 4, 1989	"			Gary Raymond	Leonard L. Shackelford	1360	946		Lot 21 Rayna Dr. Chick Webster Rd.
19652 May 5, 1989	"	Estate of	By P.R.		Willie Ruth Smith	1361	33		Deed of Distribution of Lots 3 + 4 Village House, J.W. Poe Mfg Co.
197682 May 5, 1989	"	Betty A.			Wilma J. Stokes	1361	55		Lot 65 Second Ave. Sec 1
19695 May 5, 1989	"			etal	Charles L. Jones	1361	60	9	Acres + easement
" "	"			etal	" " "	1361	60		
19580 May 5, 1989	"			Thomas Edward	Gary R. Smith	1361	1		+ Rayna Dr. Lots 24 + 25 Rayna Court Thompson Rd.
20137 May 9, 1989	"		Incl in + P.R.		Linda S. Whiteman	1361	262		6.09 acs also 3.94 Acres Mary Prop. Reg Deed of Distribution
20229 May 10, 1989	"		Mary E. Estate of	By P.R.	Carolyn Helderman etal	1361	327		Unit 45 Bridgeview II

DIRECT or GRANTOR Index to Deeds — Greenville County, S. C.

REG. U. S. PAT OFFICE *Chem-Lite* County Indexes Since 1888 An Identifying Trade Mark

Open at Proper Tab according to First Letter or Letters of Name and refer to Buff Sub-Index sheet for page reference.

COTT FAMILY NAME INDEX No. 75 © 1949 MADE BY THE COTT INDEX COMPANY, COLUMBUS, OHIO SOLD BY PHOTO COPY SUPPLY, MAULDIN, S. C.

()

FILE NUMBER DATE OF RECORD	GRANTORS FAMILY NAMES	GIVEN NAMES ABCDEFGHIJ	GIVEN NAMES JKLMNO	GIVEN NAMES PQRSTUVWXYZ	GRANTEES	BOOK	PAGE	No. of Acres	BRIEF DESCRIPTION, LOCATION, ETC. (Not Warranted)
20602 May 12, 1989	Smith		Jane C		Leage Marie Smith	1361	550		Deep Plantation Subd. Phase III Sec 11 Lot 102 Brewwood Dr. Valley
20833 May 12, 1989	She				et al Norma F. Chandler	1361	661		Sec 6 Lot 322 Coxsacke Ct. Seward
20113 May 15, 1989	"	Companies of Greenville ACA	Ronald James R.		Doug Cameron	1361	687		Subd Sec 7 Austin Sp. Sville Lot 205 Oakdown Dr. Westwood South
21599 May 18, 1989	"			Thomas W.	Wesley J. Welsh	1362	129		Lot 19 Hartzclaw Estates
21650 May 18, 1989	"		Lorraine M.		et al Gary J. Spangler	Correction 1362	174		Bk 1345 P 8711 Lot 38 Hudson Acres see
21766 May 19, 1989	"	Estate of	John Belton		Ruby Lee Smith	1362	263		Tract 4 Butler Sp. Deed of Distribution Lot Pt
21797 May 19, 1989	"	Estate of By P.R. Floyd H.			Olivia L. Smith	1362	294		Byrd Blvd. Traylor Park Deed of Distribution Pt Lot 132
21929 May 19, 1989	Smythe		Norris J.		Frankie Smythe	1362	357		Mr. Westwood Sec 4 Sville Lot 354 Willowtree
22185 May 22, 1989	Smith		Dus		Anne Garrett Pinson	1362	483		2 Lots Perry Ave.
22194 May 22, 1989	"	Co. of Greenville Inc.			et al Gary W. Cullen	1362	495		Lot 11 Silverleaf - Sec 7
22146 May 22, 1989	"	n. KA	Kimberly B. Elynn Kimberly E. et al		Gary J. Malvern	1362	478		Lot 33 Stone Land Co. Sec 24
22915 May 26, 1989	"			M. Resalye	Susan S. Jordan	1362	829		Lot 95 Wedgfield Sec. 1
23237 May 30, 1989	"		Margaret C.		et al L. Perry Woods Jr.	1362	997	17.15	Acres Old Hickory Rd. St Ann
21328 May 30, 1989	She				Mount Paris Realty Corp	1363	26		Lot 327 Silverleaf Sec 6
213571 May 31, 1989	"	Co. of Greenville, Inc.			et al Leroy L. Jones	1363	207		Brentwood Sub. Sec 2 Lot 16 Ashley Oaks Dr.
213977 June 2, 1989	Smith	SA	Gary L.		Raymond J. Charles Smith	1363	496	2.5	Acres Oakdown Sp.

DIRECT or GRANTOR Index to Deeds — Greenville County, S. C.

REG. U. S. PAT. OFFICE *ChemLock* County Indexes Since 1888 An Identifying Trade Mark

Open at Proper Tab according to First Letter or Letters of Name and refer to Buff Sub-Index sheet for page reference.

COTT FAMILY NAME INDEX No. 75 © 1949
MADE BY THE COTT INDEX COMPANY, COLUMBUS, OHIO
SOLD BY PHOTO COPY SUPPLY, MAULDIN, S. C.

FILE NUMBER DATE OF RECORD	GRANTORS FAMILY NAMES	GIVEN NAMES ABCDEFGHIJ	GIVEN NAMES JKLMNO	GIVEN NAMES PQRSTUVWXYZ	GRANTEES	BOOK	PAGE	No. of Acres	BRIEF DESCRIPTION, LOCATION, ETC. (Not Warranted)
24218 June 2, 1989	Smith			Builders Inc. & Steele	Mary R. Young	1363	682		Lot 25 Ashley Oaks Kellon Paper
24260 June 5, 1989	"			Bryson Jeffrey	Philip S. Smith	1363	700	5.17	acc = Tract 3 & C Hwy 11
24301 June 5, 1989	"			Scott Allen Bleaton	Raymond Robert Howard	1363	711		Lot 7 & C Hwy 414 Clarjea 2 1/2 ac
"	"		AKA Sharon C.	Sharon C. Bleaton	"	"	"	1363	711
24570 June 6, 1989	"			W. Carl	Alan D. Pruitt	1363	897		30. Lot 13 + Pt Lot 12 Chick Egg
24571 June 6, 1989	"	Cynthia A.			William L. Allison Jr.	1363	902	8.70	acres Scuffletown Rd. acc Oakhill Airport Inc.
24576 June 6, 1989	"	NIKA Marjorie L. Warsham		Marjorie L.	William B. Warsham	1363	898		Lot 6 = 1.505 acs + Lot 7 = 1.516
25156 June 9, 1989	"	Estate of P. R.		Frances E.	James Leonard Smith	1364	180		Deed of Distribution Tract 1 = 5.053 acs Tract 2 = 11.461 acs + Lot 4-5 Woodwind Townhouse Ph III & Profits
"	"	"		"	"	"	"	1364	180
25505 June 12, 1989	"			Jed D.	The South Carolina National Bank	1364	391		Assignment of Leases, Rents
26052 June 15, 1989	"	By Master Charles B. Simmons		AKA Sandra Imbragulia	James P. Imbragulia	1364	740		Order setting aside power of Attorney & Granting temporary injunctive CA 88-CP-23-8090
"	"	"		"	"	"	"	1364	740
26313 June 16, 1989	"			Robina L.	Angela Y. Keller	1364	880		South Sub. Lot 166 Sec 2 Westwood
26583 June 19, 1989	"	Estate of P. R.		Heyward Riley	Lettie V. Smith	1365	75		Deed of Distribution 16.3 acres Butler Sp. Less Parcels also 1.49 acs Roper Mt. Rd. also 1.49 acs - Mission Rd. also 7.41 acs
"	"	"		"	"	"	"	1365	75
"	"	"		"	"	"	"	1365	75

DIRECT or GRANTOR Index to Deeds — Greenville County, S. C.

REG. U. S. PAT OFFICE *Chumlett* County Indexes Since 1888 An Identifying Trade Mark

Open at Proper Tab according to First Letter or Letters of Name and refer to Buff Sub-Index sheet for page reference.

COTT FAMILY NAME INDEX No. 75 © 1949 MADE BY THE COTT INDEX COMPANY, COLUMBUS, OHIO SOLD BY PHOTO COPY SUPPLY, MAULDIN, S. C.

()

FILE NUMBER DATE OF RECORD	GRANTORS FAMILY NAMES	GIVEN NAMES ABCDEFGHIJ	GIVEN NAMES JKLMNO	GIVEN NAMES PQRSTUVWXYZ	GRANTEES	BOOK	PAGE	No. of Acres	BRIEF DESCRIPTION, LOCATION, ETC. (Not Warranted)
27044 June 21, 1989	Smith	Estate of P.R. Clannie Wilkie			Rosene B. Smith	1365	277		Lester St. Ave + 3 lots Graceland Cemetery Deed of Distribution Int Lot 10
27935 June 23, 1989	"	Johnson Mary Jane			Sera Lee M. Weisner	1365	861		Dr. Sec A Rockwood Park Quit Claim Int Lot 28 meyers Way Shadowood Sub. Sec 1
28222 June 29, 1989	"	E. Desmond			Maggie Smith	1366	026		Int Lot 30 Timberstone
28940 July 3, 1989	"	Co of Greenville, Inc.			Thomas E. Tucker et al	1366	474		Lot 340 Silverleaf Sec 6
28822 July 3, 1989	"	Co of Greenville, Inc.			David A. Klevellyn et al	1366	376		Lot 321 Silverleaf Sec 6 Sec 1A
29168 July 5, 1989	"	Co of Greenville, Inc.			Steven M. Gozaert et al	1366	567		PT Lots 65 + 66 Silverleaf Gordon St.
29439 July 6, 1989	"	Ann Verrill et al Virginia			Glenco Insulation Co. Inc.	1366	720		Lots 39, 40 + PT Lot 49
30448 July 14, 1989	"	Estate of P.R. John B.			Mary Anne J. Smith	1367	324		Deed of Distribution 22 acres McClellan Rd + Neal Sp. also Lot 1 = 2.82 acres Jones Rd. Chick Sp.
"	"	"			"	1367	324		Sp.
"	"	"			"	1367	324		Sp.
30958 July 18, 1989	"	B. Cynthia			Russell E. Metcalf et al	1367	594		St. Chick Sp. Sp. Lot 21 David Ave + David
31430 July 30, 1989	"				Smith's Transfer Cap	1367	867		Certificate of Incorporation
"	"				Denney Cap	1367	867		
31454 July 30, 1989	"				Yvonne O. B. Givens jr. et al	1367	879		Lot Weston St. St. Jan
31527 July 30, 1989	"	Carl L.			Edward C. Benedict et al	1367	956		Lot 3 prop of D.W. Alexander
31538 July 30, 1989	"	Allen L + Jessie B + Paul W.			Edward C. Benedict et al	1367	957		Lot 3 prop of D.W. Alexander

DIRECT or GRANTOR Index to Deeds — Greenville County, S. C.

REG. U. S. PAT OFFICE *Chas. McCott* County Indexes Since 1888
An Identifying Trade Mark

 Open at Proper Tab according to First Letter or Letters of Name and refer to Buff Sub-Index sheet for page reference.

COTT FAMILY NAME INDEX No. 75 © 1949
MADE BY THE COTT INDEX COMPANY, COLUMBUS, OHIO
SOLD BY PHOTO COPY SUPPLY, MAULDIN, S. C.

FILE NUMBER	GRANTORS FAMILY NAMES	GIVEN NAMES ABCDEFGHIJ	GIVEN NAMES KLMNOPQ	GIVEN NAMES RSTUVWXYZ	GRANTEES	BOOK	PAGE	No. of Acres	BRIEF DESCRIPTION, LOCATION, ETC. (Not Warranted)
31959 July 21/1989	Smith				et al Leroy A. Robbins	1368	1		Lot 35 also easement Stone Glen Lot 34 + easement rights in
31116 July 24/1989	"				Inc. The Smith Co of Greenville	1368	79		Lot 34 Stone Glen Sub.
31275 July 24/1989	"				et al Richard B. Leonardi	1368	169		Sec 6 Lot 29 1/2 Lytle St. Silverleaf
33160 July 28/1989	"				et al Freeman L. Smith	1368	648	2	ac Bishop Street
"	"				et al David R + Roger Dale	1368	648		
"	"					1368	648		
33905 Aug 1/1989	"				et al Bo C. Weston	1369	115		Sec 2 Lot 45 Penninger Pointe
33942 Aug 2/1989	"				Benep. Arthur James	1369	150		Estates; Grant of Lot 81 Sec A. Englewood
33973 Aug 2/1989	"				Benep. Sec 9 Housing + Urban	1369	147		Lot 270 Prancer Ave Pleasant Valley
"	"				" " "	1369	147		
34266 Sep 3/1989	"				James D Betty M. Smith	1369	301		Park Lot 138 + pt. lot 137 Baguen
35619 Aug 10/1989	"				WKA Ester C. Patterson	1369	993		Lot .54 Acres Bomen Dr.
35813 Aug 11/1989	"				Charlie C. Martha S. Burrell	1370	147		Lot Lot Hillcrest Dr.
35924 Aug 14/1989	"				By master Charles S. Demmon Jr. Wembury A. Remain Federal Bank	1370	223		Lot 7 Oak Crest at " Oak Crest" Prop Res.
36145 Aug 15/1989	"				Esq + P.R. Henry V. Chiariello	1370	355		Unit 31 Parkview Horiz
36263 Aug 15/1989	"				et al Michael F. Cockrell	1370	360		Lot 108 Meadowbrook Sub.

DIRECT or GRANTOR Index to Deeds — Greenville County, S. C.

REG. U. S. PAT. OFFICE *ChumLock* County Indexes Since 1888 An Identifying Trade Mark

Open at Proper Tab according to First Letter or Letters of Name and refer to Buff Sub-Index sheet for page reference.


COTT FAMILY NAME INDEX No. 75 © 1949 MADE BY THE COTT INDEX COMPANY, COLUMBUS, OHIO SOLD BY PHOTO COPY SUPPLY, MAULDIN, S. C.

()

FILE NUMBER DATE OF RECORD	GRANTORS FAMILY NAMES	GIVEN NAMES ABCDEFGHIJ	GIVEN NAMES JKLMNO	GIVEN NAMES PQRSTUVWXYZ	GRANTEES	BOOK	PAGE	No. of Acres	BRIEF DESCRIPTION, LOCATION, ETC. (Not Warranted)
36379 Aug 16, 1989	Smith			etal Robert M.	etal Daniel L. Seaman	1370	452		Lot Quail Creek Sub.
38471 Aug 16, 1989		Candice A.	+	Robert B.	etal William L. Jones	1370	499		Part Lot 26 Owens Rd. Lorena
37528 Aug 20, 1989	"		waive the Michael		Larry Wadsworth Smith	1371	53	9.00	Dr. Lake Janie New Jct. 1405 + 17047 W. Lake Shore
37547 Aug 23, 1989	"		AKA Mildred M. Lawson Mildred M.		Serry E. Thompson	1371	68		Sec 1 Rockvale Lots 105 + 106 Kenmore St.
37810 Aug 23, 1989	"		By United States Bankruptcy Court etal Donovan + Jerine		United States Bankruptcy etal	1371	129		Bankruptcy Petition
38069 Aug 25, 1989	"		R.R. etal Alma C.		Budgetary Partnership	1371	348	96.78	a. Woodmyr Rd.
38208 Aug 25, 1989	"		David Builders, Inc.		Richard J. Bryson	1371	411		Lot Oaklawn Sp.
38651 Aug 29, 1989	"		Co. of Greenville, Inc.		etal William J. Evans	1371	613		Junkhouse Unit 45 Pelham Oaks
39121 Aug 31, 1989	"		John A. + Walter W.		Walter William Smith	1371	918	1.729	ac. Austin Sp. also Easement for
39189 Aug 31, 1989	"		William etal Maralyn		Vera Ruckitt William	1371	949		Lot 2 Property of Frank Williams Wildair Merry Oaks etal Property Bondjar Title Unit 18 A
39492 Sept 1, 1989	"			etal Robert L.	etal Rascare E. Green	1372	122		
39473 Sept 1, 1989	"		Co of Greenville, Inc.		Timothy J. Kedzierski	1372	103		Unit 12 Green Creek Ph 1
39540 Sept 1, 1989	"		Gettys M.		etal Victor Earl Starkey	1372	111	0.12	acres Plat Bk. 17-0 pg 71
39520 Sept 1, 1989	"		Mari Kay	gr. Thomas C.	etal William M. Pezz gr.	1372	143		Lot 8 Add: to Sheffield Forest
39916 Sept 5, 1989	"		Clarette		etal Jerry C. Moore	1372	267		Tract 16 Dixie Farms
40238 Sept 6, 1989	"			Phillip J.	etal William H. Nelson	1372	441	1.07	acres Shady Lane

DIRECT or GRANTOR Index to Deeds — Greenville County, S. C.

REG. U. S. PAT. OFFICE *Chumlett* County Indexes Since 1888 An Identifying Trade Mark

 Open at Proper Tab according to First Letter or Letters of Name and refer to Buff Sub-Index sheet for page reference.

COTT FAMILY NAME INDEX No. 75 © 1949
MADE BY THE COTT INDEX COMPANY, COLUMBUS, OHIO
SOLD BY PHOTO COPY SUPPLY, MAULDIN, S. C.

FILE NUMBER DATE OF RECORD	GRANTORS FAMILY NAMES	GIVEN NAMES ABCDEFGHIJ	GIVEN NAMES KLMNO	GIVEN NAMES PQRSTUVWXYZ	GRANTEES	BOOK	PAGE	No. of Acres	BRIEF DESCRIPTION, LOCATION, ETC. (Not Warranted)
40243 Sept 6, 1989	Smith	Bary Lee			Angela Davis Smith	1372	444		Dunklin Tp. Int 1.4 acres Southern Rd.
40672 Sept 8, 1989	"	Estate of By P.R. Mildred W.			Hugh M. Smith	1372	682		Sunny Lane, Grove Tp. also lot 2 Hwy 20 Deed of Distribution Pt Lots 20+21 Townhomes
40891 Sept 11, 1989	"	Co of Greenville, Inc.			Richard A. Jones etal	1372	825		Unit 18 Pelham Oaks Mauldin
41135 Sept 12, 1989	"	Augusta			Alvin A. McCall jr.	1373	52	5.00	acres Mauldin Rd (S-107)
41134 Sept 12, 1989	"	Arvey B. etal			Alvin A. McCall jr.	1373	53		Mauldin Int 39.5 acres Mauldin Rd (S-107)
"	"	Estate of By etal Samuel Arvey			" " " "	1373	53		
41136 Sept 12, 1989	"	Arvey B. etal			Alvin A. McCall jr.	1373	54		Int 39.59 acres Mauldin Rd (S-107) Mauldin
"	"	Estate of By etal Samuel Arvey			" " " "	1373	54		
41288 Dec 13, 1989	"	By Greenville County Probate Judge Hazel Dearman (McM)			of the City of Columbia Commissioner of Public Works	1313	162		Maintaining Replacing water meters Right of way - Rendering Operating Conservatorship # 892C 2300097
41501 Sept 14, 1989	"	By NCB Natl Bank of S.C. Trustee Wilmot Douglas			Shirley Smith Mahy	1373	277		
41726 Sept 15, 1989	"	SA Rance S. Smith jr.			Renneth A. Roster	1373	361		pt lot 89 Augusta Cr.
41842 Sept 18, 1989	"	Rance jr.			Shirley Eaddy etal	1373	439	0.72	acres Chick Eggs Tp. Piedmont Mfg Co Lot 4 Lot 84 Stappmell St. (Ave.) 72 Fifth St. Judson Mills Village
42007 Sept 18, 1989	"	James Ellis			Ricky Joe Hanks etal	1373	500		Deed of Distribution Int Lot Gettysburg St. Bartt Tp.
42163 Sept 19, 1989	"	Estate of By P.R. Jerman			Katie Smith Edwards	1373	591		Deed of Distribution Lot 14
42448 Sept 20, 1989	"	Estate of By P.R. Dather			Frances M. Smith	1373	755		
42325 Sept 20, 1989	"	Co. of Greenville, Inc.			B. William Kraustuber etal	1373	691		Lot 278 Silverleaf Sec 6

DIRECT or GRANTOR Index to Deeds — Greenville County, S. C.

REG. U. S. PAT OFFICE *Chas McColl* County Indexes Since 1888 An Identifying Trade Mark

Open at Proper Tab according to First Letter or Letters of Name and refer to Buff Sub-Index sheet for page reference.

COTT FAMILY NAME INDEX No. 75 © 1949 MADE BY THE COTT INDEX COMPANY, COLUMBUS, OHIO SOLD BY PHOTO COPY SUPPLY, MAULDIN, S. C.

()

FILE NUMBER DATE OF RECORD	GRANTORS FAMILY NAMES	GIVEN NAMES ABCDEFGHIJ	GIVEN NAMES JKLMNO	GIVEN NAMES PQRSTUVWXYZ	GRANTEES	BOOK	PAGE	No. of Acres	BRIEF DESCRIPTION, LOCATION, ETC. (Not Warranted)
42513 Sept 21, 1989	Smith	Avery B.	etal		Dan M. Sallie	1373	811		* right of first refusal see Bk 1327 pg 390 Satisfaction of memorandum of option
42514 Sept 21, 1989	"	Augusta	W.		Dan M. Sallie	1373	813		right of first refusal see Bk 1327 pg 388 Satisfaction of memorandum of option +
43018 Sept 25, 1989	"	Bryon G.			Jeffrey B. Smith	1374	87		Reunion Dr. Int Lot 15 Pine Brook Epta
43092 Sept 25, 1989	"	Neal Pearle H.		McClellan Pearle H.	Roy Dale McClellan	1374	176		Forest Lot 28 Lebrand Blvd. Sherwood
43147 Sept 26, 1989	"	Co. of Greenville, Inc.			William V. Benson	1374	193		Townhomes Int Unit 1 Pelham Oaks
43331 Sept 27, 1989	"	Anita H.		Phillip B.	David J. Mould	1374	290		Westwood Sub Sec 11 Austin Tr. Slick Lot 771 yellow wood Dr.
43539 Sept 28, 1989	"	Estate of By P.R.		Jemell B.	Merle K. Smith	1374	421		Arrowhead Lane, Holly Vista, Chick Spgs Need of distribution Int Lot 38
43794 Sept 29, 1989	"			James Wilbur	Martha H. Smith	1374	562		Berry Park Lot 16 Strawberry Dr. Blue
44100 Oct 2, 1989	"			Raymond B.	Scott Hannon	1374	735		Holiday Hills Onal Tr. Lot 25 Motherwell Dr.
44515 Oct 3, 1989	"	Co of Greenville Inc			James L. Rider	1374	931		Sec 1 Lot 10 Revenge Pointe
44686 Oct 4, 1989	"	Co of Greenville, Inc.			Asok K. Desai	1374	998		Lot 292 Silverleaf Sec 6
44924 Oct 5, 1989	"			W. Carl	Bryan B. Wertkoetter	1375	158		Lot 17 Chick Spgs Tr.
45047 Oct 5, 1989	"	Co of Greenville, Inc.			Sandro Knecht	1375	272		Unit 16 Green Creek Ph 2
45557 Oct 10, 1989	"			Steele Builders Inc.	Jaynes sine & sewer District	1375	595		Right of way easement also Lot 44 Dutton St also Lot 44 Dutton Dr
45553 Oct 10, 1989	"	Donald A.		Shirley H.	Willie M. Hales	1375	579		Lots 5 & 6 Blk E. Melville Land Co.
45921 Oct 11, 1989	"	See A.			South Carolina Nat'l Bank	1375	859		in lease Assignment of sewer's interest

DIRECT or GRANTOR Index to Deeds — Greenville County, S. C.

REG. U. S. PAT. OFFICE *Chas. McCall* County Indexes Since 1888 An Identifying Trade Mark

 Open at Proper Tab according to First Letter or Letters of Name and refer to Buff Sub-Index sheet for page reference.

COTT FAMILY NAME INDEX No. 75 © 1949
MADE BY THE COTT INDEX COMPANY, COLUMBUS, OHIO
SOLD BY PHOTO COPY SUPPLY, MAULDIN, S. C.

FILE NUMBER DATE OF RECORD	GRANTORS FAMILY NAMES	GIVEN NAMES ABCDEFGHIJ	GIVEN NAMES JKLMNO	GIVEN NAMES PQRSTUVWXYZ	GRANTEES	BOOK	PAGE	No. of Acres	BRIEF DESCRIPTION, LOCATION, ETC. (Not Warranted)
45939 Oct 11, 1989	Smith	See A.			DBA Southgate Properties J. Raymond Minor	1375	835	}	Int 11.47 acres Mauldin Rd. also interest 2 right of ways also 90 acres
" "	"	" "		" "	" "	1375	835		
45931 Oct 11, 1989	"	See A.			a & c joint venture Kellett Properties	1375	846		Lot Kellett Dr. Woods Harin Prop Reg. also R/W.
46138 Oct 12, 1989	"	Brent A.	Margaret		Rosemary A. Lanzer	1375	965		apt 54 Williamsburg at Botany
46347 Oct 13, 1989	"	See A.			Gregory L. Hardigree	1376	95		Lot 11 East Highland Estates
46433 Oct 16, 1989	"			Jed D.	S-Square Associates	1376	152		Assignment of Leases & Rents
46753 Oct 17, 1989	"	Co. of Greenville		etal Klaesser	Roper Mtn Estates Subd.	1376	368		Restrictive Covenants Sec 3
47170 Oct 19, 1989	"			Harin	Ronald Lewis Hargrave	1376	660		Int Lot 7 Edwards Forest
47371 Oct 20, 1989	"	James W.			NCRB National Bank	1376	748		Power of Attorney
47799 Oct 23, 1989	"			Ray M.	Bonnie S. Smith	1376	980		Lot 25 Brookforest
47800 Oct 23, 1989	"			Ray M.	Bonnie S. Smith	1376	981	2.41	acres White Horse Rd.
47988 Oct 24, 1989	"			etal William J.	Barbon M. Nixon	1377	074	}	Lot 173 Cherry Chase Sub.
" "	"			Shirley	" " "	1377	074		
48021 Oct 24, 1989	"	Gloria W.			Larry J. Smith	1377	084		Sec I S'ville Int Lot 444 Westwood Sub.
48058 Oct 25, 1989	"	AKA Gloridith Lee B. Spikes			Family Life Warship	1377	108		Int Lot Buncombe Rd.
48170 Oct 25, 1989	"	Floridith Lee Spikes		Louie W.	Richard W. Locke	1377	137		Lot 23 Sitka Ave. Parkview

DIRECT or GRANTOR Index to Deeds — Greenville County, S. C.

REG. U. S. PAT. OFFICE *ChumCott* County Indexes Since 1888 An Identifying Trade Mark

Open at Proper Tab according to First Letter or Letters of Name and refer to Buff Sub-Index sheet for page reference.

COTT FAMILY NAME INDEX No. 75 © 1949
MADE BY THE COTT INDEX COMPANY, COLUMBUS, OHIO
SOLD BY PHOTO COPY SUPPLY, MAULDIN, S. C.

()

FILE NUMBER DATE OF RECORD	GRANTORS FAMILY NAMES	GIVEN NAMES ABCDEFGHIJ	GIVEN NAMES JKLMNO	GIVEN NAMES PQRSTUVWXYZ	GRANTEES	BOOK	PAGE	No. of Acres	BRIEF DESCRIPTION, LOCATION, ETC. (Not Warranted)
48420 Oct 26, 1989	Smith	E Cameron	B. Joan		David Lawless et al	1377	309		180 Quarter D. See Bk 1225 pg 89 Satisfaction of Bond for Little Rock Ridge
48278 Oct 26, 1989	"	Connie G.			Mary Linda Ellis	1377	228		Lot 16 Baywood Dr. Pine Berea
48474 Oct 26, 1989	"			Roy M.	Norma Jean Allen	1377	323		Lot 14. 38 acres Less Acreage
48476 Oct 26, 1989	"			Roy M.	Norma Jean Allen	1377	324		Lot 0.45 Acres
48475 Oct 26, 1989	"			Roy M.	Norma Jean Allen	1377	325		Lot 0.29 Acres
48402 Oct 26, 1989	"	Rouy		Wayne et al	Gervey Englishby	1377	289		Lot 29 Little Bald Rock Club
48754 Oct 27, 1989	"	Douglas G.	Judith et al		Dusty D. Johnson et al	377	451		Solo ac. - Lot 9 Dry Glen
48480 Oct 27, 1989	"		Douglas et al		Tom H. Fisher et al	1377	331		Lot 9 Buckingham Way Windsor Oaks Sec 2
"	"		Samuel et al		" " "	1377	331		
48948 Oct 30, 1989	"	P.R. Alma C	et al		Alvin Pinkney Cooper	1377	495	3.2 ac.	Woodhogg Rd.
49086 Oct 31, 1989	"	Bobbie J.			Paul Randy Vaughn	1377	687		Lot 42 Heritage Hills
49161 Oct 31, 1989	"			W. Carl	David E. McAlhany et al	1377	712		Lot 14 P.O. Copeland Estate
49676 Nov 2, 1989	"	Brian S.	Karen E. et al		Steven B. Steele et al	1378	053		Fence Agreement
49772 Nov 2, 1989	"	Bail Ross			Ellis L. Darby Jr. et al	1378	060	31.13 Acres	= Tracts A, B + C.
49703 Nov 2, 1989	"		Mattie Lee		Yvonne L. Stiefel	1378	126	2.0 acres	Chandler Rd.
49891 Nov 2, 1989	"			Robert Charles	David B. LePorte	1378	402		Lot 108 Pleasant Ridge Ave.

DIRECT or GRANTOR Index to Deeds — Greenville County, S. C.

REG. U. S. PAT. OFFICE *Chas. McCall* County Indexes Since 1888 An Identifying Trade Mark

Open at Proper Tab according to First Letter or Letters of Name and refer to Buff Sub-Index sheet for page reference.

COTT FAMILY NAME INDEX No. 75 © 1949
MADE BY THE COTT INDEX COMPANY, COLUMBUS, OHIO
SOLD BY PHOTO COPY SUPPLY, MAULDIN, S. C.

FILE NUMBER DATE OF RECORD	GRANTORS FAMILY NAMES	GIVEN NAMES ABCDEFGHIJ	GIVEN NAMES KLMNOP	GIVEN NAMES QRSTUVWXYZ	GRANTEES	BOOK	PAGE	No. of Acres	BRIEF DESCRIPTION, LOCATION, ETC. (Not Warranted)
50146 Nov 6, 1989	Smith	Wrennood Catherine			Ben Marvin Smith Jr.	1378	588		Lot 3 Wrennood Heights H. Inc.
50577 Nov 8, 1989	"		Marilyn	etal	Floyd Addison	1378	846		Lot 2 Pickens St.
50671 Nov 8, 1989	"	Co of Greenville Inc.			Thomas E. Greene	1378	900		Unit 17 Green Creek Rd 2 Jug Factory Rd. Highland Sp.
50907 Nov 10, 1989	"		Judy L.		Charles A. Smith	1379	35		Lot Jug Factory Rd also 3/4 acre
50908 Nov 10, 1989	"	Charles A. etal			Charles A. Smith Jr.	1379	36	0.67 acres Jug Factory Rd. Highland Sp.	
"	"	Elizabeth P. etal			" " "	1379	36		
51352 Nov 13, 1989	"	SA Mally Jean Lewis Mally Jean			Jina Renee Owens	1379	319		Needle Acres Lot 4 Carr Rd & Needle Ct.
51635 Nov 14, 1989	"			Ruby L.	Stanley B. Smith	1379	504		Power of attorney Highland Sp.
51427 Nov 14, 1989	"	Charles A. Judy L. for George's nephew with Barbara J. Medden			Milton Johnny Payne	1379	353	0.67	Acres Jug Factory Rd. Forest Sub.
51893 Nov 16, 1989	"	Barbara S. Smith		etal	Earl H. Carter	1379	706		Lot 10 Oak Forest Dr. Oak
52196 Nov 17, 1989	"		Builders Inc.	Steele	Barbara E. Rabb	1379	932		Lot 32 Ashley Oaks
52268 Nov 20, 1989	"	Barbara S +	Thomas W.		A. Parker Boice	1379	959	2.27	Lot 36 Sec II Oak Hollow
52501 Nov 21, 1989	"	Co of Greenville, Inc.			Steven A. Chester	1380	104		Lot 12 Satterfield Place Sec B. South Sp
53554 Nov 29, 1989	"	Elizabeth A. etal			Transylvania Habitat	1380	819		Lot 19 Englewood Estates Sec A Englewood Estates South Sp
53547 Nov 29, 1989	"		Mary Louise	etal	Dick C. Perry	1380	805		Int Lot 4 95 Burmaster Dr.
53998 Nov 30, 1989	"	<i>cancelled</i> Donnie S. J. Buckley RMC	11-28-84	Bk 1591 - Pg. 427 Ted A.	First Fed S & X Assoc.	1381	72		Assignment of Leases & Rents

DIRECT or GRANTOR Index to Deeds — Greenville County, S. C.

REG. U. S. PAT. OFFICE *Chas. McCott* County Indexes Since 1888 An Identifying Trade Mark

Open at Proper Tab according to First Letter or Letters of Name and refer to Buff Sub-Index sheet for page reference.

COTT FAMILY NAME INDEX No. 75 © 1949
MADE BY THE COTT INDEX COMPANY, COLUMBUS, OHIO
SOLD BY PHOTO COPY SUPPLY, MAULDIN, S. C.

()

FILE NUMBER DATE OF RECORD	GRANTORS FAMILY NAMES	GIVEN NAMES ABCDEFGHIJ	GIVEN NAMES JKLMNOPQ	GIVEN NAMES RSTUVWXYZ	GRANTEES	BOOK	PAGE	No. of Acres	BRIEF DESCRIPTION, LOCATION, ETC. (Not Warranted)
54010 Nov 30, 1989	Smith			Jed H. ^{et al}	James M. Crain ^{et al}	1381	68	1.06	reserved easement Acres Rutherford Rd. Also
54023 Nov 3, 1989	"			Jed D	Jed D. Smith	1381	62	0.89	ac. Rutherford Rd. Also Easement
54096 Dec 1, 1989	"	Chester J. III		^{et al}	Narby Knolls Inc.	1381	128		Lot 2 Narby Knolls Sec 1
"	"	Gina M		^{et al}	" " "	1381	128		
54386 Dec 4, 1989	"			Winona G.	Nan S. Campbell ^{et al}	1381	322		Lot 41 Jar Acres, Jar Blvd Sec 4 Powderhorn
54414 Dec 4, 1989	"			Jonya	Raymond J. Farley ^{et al}	1381	338		Lot 241 Powderhorn Rd
54489 Dec 4, 1989	"			Sharon	Konstantinos Bakas	1381	351		Lot 139 Kingsgate Sec II
54513 Dec 4, 1989	"	Co of Greenville, Inc.			Peter Hubiak ^{et al}	1381	426		Unit 22 Pelham Oaks Townhome
54701 Dec 5, 1989	"	Co of Greenville, Inc.			John Littlefield	1381	528		Unit 11 Pelham Oaks Townhomes
54756 Dec 5, 1989	"		Lewis A	^{et al}	Milford (Tommy) B. Bailey ^{et al}	1381	563	.87	acres Old Greenville Rd. Saluda Sp.
"	"		Mildred J.	^{et al}	" " "	1381	563		
54767 Dec 5, 1989	"	Estate of P. R.	Lais W.		Raymond H. Smith	1381	564		Moore St. Mills Mill Village Deed of Distribution Lot 40
55128 Dec 2, 1989	"		Olea W.	Willow	C. J. M. Inc.	1381	774		Lease Agreement Estate
55317 Dec 8, 1989	"		Michael	Rita F.	Timothy Ray Riddle	1381	911		Lot 489 + 490 Sec D Eagle Way
55883 Dec 13, 1989	"	Jayne F.			Dennis S Knight	1382	278		Power of Attorney
55771 Dec 12, 1989	"	Co. of Greenville, Inc.			Oliver E. Barber ^{et al}	1382	213		Lot 9 Sugar Mill

DIRECT or GRANTOR Index to Deeds — Greenville County, S. C.

REG. U. S. PAT OFFICE *Chambers* County Indexes Since 1888 An Identifying Trade Mark

Open at Proper Tab according to First Letter or Letters of Name and refer to Buff Sub-Index sheet for page reference.

COTT FAMILY NAME INDEX No. 75 © 1949
MADE BY THE COTT INDEX COMPANY, COLUMBUS, OHIO
SOLD BY PHOTO COPY SUPPLY, MAULDIN, S. C.

FILE NUMBER	GRANTORS FAMILY NAMES	GIVEN NAMES ABCDEFGH	GIVEN NAMES IJKLMNO	GIVEN NAMES PQRSTUWXYZ	GRANTEES	BOOK	PAGE	No. of Acres	BRIEF DESCRIPTION, LOCATION, ETC. (Not Warranted)
56224 Dec 14 1989	Smith			Jed D.	WJB Video Ltd Pts.	1382	530		Agreement
56218 Dec 14 1989	"			Jed D.	WJB Video Ltd Pts. SC	1382	530		Memorandum of Lease
56162 Dec 14 1989	"	Cecile J.			WCB National Bank	1382	545		Assignment
56488 Dec 15 1989	"		A.		Thomas Michael Coy	1382	512		Lessor's Consent to
56524 Dec 15 1989	"	Estate of Mendal By P.R.			Karl A. Meier et al	1382	662		Lot 22 Arthur Ave.
56525 Dec 15 1989	"	Estate of Milton Bruce By P.R.			Karen Jane S. Leonardt	1382	694		Lot 19 Park Lane
56672 Dec 18 1989	"	Estate of Milton Bruce By P.R.			Karen Jane S. Leonardt	1382	697		+ Lot 23 Chick Spps Sp. Green
57272 Dec 21 1989	"	Estate of John			Elizabeth Bronson	1382	791		Deed Distribution Lots 20 + 21
57482 Dec 22 1989	"	Co of Greenville Inc		J. Batson et al	Southills Delta P. Inc	1382	166		6 acres less 3.2 acres Highland Sp.
58028 Dec 27 1989	"	Clinton L.			Vickie M. White	1383	285		Deed Distribution 17.5 acres less
58049 Dec 28 1989	"			Paul W. Jr. et al	Arthur James Wilkie	1383	616		Deed Distribution Lot Anderson
58051 Dec 28 1989	"				Duke Pomer Co.	1383	633		Roper Mtn Estates Sec 2
58250 Dec 28 1989	"	Co of Greenville Inc			Jeffco Enterprises Inc	1383	644		Lot 106 East Shettle Lane
58429 Dec 29 1989	"	Estate of James Frank			Virginia Smith et al	1383	773		White
58616 Dec 29 1989	"	Helen L.			Tommy Layne Smith	1383	912		Lot 11 Duney for Vickie M.
58650 Dec 29 1989	"			Steele Bldg Inc	Carbin Court Partners	1384	86		Chick Spps Sp
	"	Co of Greenville Inc			Roper Capital A & C Ben Pts	1384	183	3.48	PT Lot 14 Palmer St. Green