


# DIRECT or GRANTOR Index to Deeds — Greenville County, S. C.

REG. U. S. PAT. OFFICE *Chas. McCall* County Indexes Since 1888 An Identifying Trade Mark

 Open at Proper Tab according to First Letter or Letters of Name and refer to Buff Sub-Index sheet for page reference.

COTT FAMILY NAME INDEX No. 75 © 1949  
MADE BY THE COTT INDEX COMPANY, COLUMBUS, OHIO  
SOLD BY WALKER, EVANS & COGSWELL CO., CHARLESTON, S.C.

(A)


FILE NUMBER DATE OF RECORD	GRANTORS FAMILY NAMES	GIVEN NAMES ABCDEFGHIJ	GIVEN NAMES JKLMNO	GIVEN NAMES PQRSTUVWXYZ	GRANTEES	BOOK	PAGE	No. of Acres	BRIEF DESCRIPTION, LOCATION, ETC. ( Not Warranted )
20111 Feb. 28, 1915	Simpson				W. Almond Ella Mae Simpson et al. Sp., Exec.	1015	103	2.7	See Deeds
21157 Mar. 13, 1915	"				Robert Lee Bentley Products, Inc.	1015	568	3.47	Railway Spur Tract, Ogoire Tp. Acc. on R/W of Southern + Barning Mill Rd. Oreal Tp.
22670 Mar. 26, 1915	"				Thomas Wanda J. Cantrell	1015	970	1.2	Acc. on Oreal Camp Rd.
25772 May 7, 1915	"			R. et al. Jimmy B.	Mildred Hazel Simpson et al.	1017	890		Dayton Int. lot 1 Belvue Rd. near
26401 May 14, 1915	"	Fred M. +		James	Ronald W. McPeak	1018	197		Lot 345 "Pleasant Valley" Cherokee Park, Greenville Tp.
26939 May 19, 1915	"	J.W.			Norma J. Bishop	1018	500		Lot 17 Conecote Ave. North + R/W Pt. Also lot 16 & 17 alt.
27993 Jun. 14, 1915	"			et al. Kila R.	David A. Shelton et al.	1020	54		lot 17 Pt. lot 14 Co. Cedarburn Rd.
30005 Jun. 14, 1915	"	Judy			James Hand et al.	1020	53		Lot 3 Fairview Ct. Euter. "Brookforest"
38 July 1, 1915	"			A. Judy E. Richard	Darrell Holdens	1020	607		lot 42 Sainsmont Ave. Applicant for Public Rd. Confirmation Undeveloped Rd. R/W Petition and
1334 July 16, 1915	"			et al. Mrs. Nathaniel	Greenville County	1021	322		
2137 July 24, 1915	"			et al. Coburn M.	Robert H. Miller et al.	1021	733		Lot 75 Sec. I "Westwood" Dillon, Austin Tp.
"	"			et al. Carolyn	" "	1021	733		
8591 Oct. 1, 1915	"	Douglas +			Thermon D. Stephen V. Cushman et al.	1025	82		Notes Lot 19 Circle Dr. Franklin "Estimote Hgts." Dulle
13947 Nov. 26, 1915	"				William A. Jimmy C. Leake et al.	1027	722		Lot 13 Estimote Dr. to Oakvale Drive - Dr. John Hand
15742 Dec. 17, 1915	"				Paul M. Resthaven Memorial	1028	888		lot on O. S. Hwy 29 & onto
17718 Jan. 12, 1916	"			Lola M.	A. D. Simpson, Jr. et al.	1030	53		lot 8 Piedmont Ave. Piedmont

# DIRECT or GRANTOR Index to Deeds — Greenville County, S. C.

12

(A)

REG. U. S. PAT. OFFICE *Chas. McCarty* County Indexes Since 1888 An Identifying Trade Mark

 Open at Proper Tab according to First Letter or Letters of Name and refer to Buff Sub-Index sheet for page reference.

COTT FAMILY NAME INDEX No. 75 © 1949  
MADE BY THE COTT INDEX COMPANY, COLUMBUS, OHIO  
SOLD BY WALKER, EVANS & COGSWELL CO., CHARLESTON, S.C.

FILE NUMBER DATE OF RECORD	GRANTORS FAMILY NAMES	GIVEN NAMES ABCDEFGHIJ	GIVEN NAMES JKLMNO	GIVEN NAMES PQRSTUVWXYZ	GRANTEES	BOOK	PAGE	No. of Acres	BRIEF DESCRIPTION, LOCATION, ETC. ( Not Warranted )
23704 Mar. 18, 1976	Dumppson			Lucile Young	Alberta R. Goldsmith	1033	306		"Newtown Ave." Quarter 1p. Lot 105 Boyd Ave
25197 Apr. 11, 1976	"			Ronald E.	Carol B. Dumppson	1034	41		"Colonial Hills" Dec. II Int. Lot 280 Crighton St
26755 Apr. 11, 1976	"	Patterson Noothy	+	Thomas M.	Wayne Johnson	1034	351		"Newtown Park" Lot 72 Catherine Rd
2766 July 29, 1976	"			Peggy, et al	Wesley L. Neely	1040	375		Before into part Paris sp. Lot 77 at Silver Lake Dr.
5429 Aug. 26, 1976	"			Pauline	Joris Blakeney, et al	1041	823		Paris mt. sp. Lot. 14 Acres on Reedy River
5429 Aug. 26, 1976	"			Pauline	Joris Blakeney, et al	1041	820		Paris mt. sp. 5 Acres N. on Bridge Rd.
5429 Aug. 26, 1976	"			Pauline	Joris Blakeney, et al	1041	821		Bridge Rd. Paris mt. sp. Tract 2 = 19.3 Acres N. on
5429 Aug. 26, 1976	"			Pauline	Joris Blakeney, et al	1041	822		mt. sp. Int. Tract 0 = 8 Acres Paris
5429 Aug. 26, 1976	"			Pauline	Joris Blakeney, et al	1041	824		River Paris mt. sp. also ingrown & green Int. Tract 2 = 7 3/4 Acres. Reedy
5429 Aug. 26, 1976	"			Pauline	Joris Blakeney, et al	1041	825		Rd. Paris mt. sp. Int. 23.7 Acres near White Horse
5429 Aug. 26, 1976	"			Pauline	Joris Blakeney, et al	1041	826		Paris mt. sp. Int. Lot 3 = 8 Acres. Reedy River
5429 Aug. 26, 1976	"			Pauline	Joris Blakeney, et al	1041	827		Paris mt. sp. 14.56 Acres Rutledge Lake Rd.
5429 Aug. 26, 1976	"			Pauline	Joris Blakeney, et al	1041	828		Paris mt. sp. Tract White Horse Rd.
21771 Feb. 17, 1977	"			Lydia B. <sup>Donnie &amp; Lonkarsky</sup>	First Fed. S. & S. Assn	1051	221		Real Property Agree
25503 Mar. 28, 1977	"	Bobbie M. <sup>Donnie &amp; Lonkarsky</sup>		Virgil B.	First Fed. S. & L. Assn	1053	490		Real Property Agree.
27407 Apr. 12, 1977	"	Callie M. & John J.			Parker Sewer & Fire <sup>Subd.</sup>	1054	584		Right of Way

# DIRECT or GRANTOR Index to Deeds — Greenville County, S. C.

REG. U. S. PAT. OFFICE *Chas. McClure* County Indexes Since 1888 An Identifying Trade Mark

 Open at Proper Tab according to First Letter or Letters of Name and refer to Buff Sub-Index sheet for page reference.

COTT FAMILY NAME INDEX No. 75 © 1949  
MADE BY THE COTT INDEX COMPANY, COLUMBUS, OHIO  
SOLD BY WALKER, EVANS & COGSWELL CO., CHARLESTON, S.C.

12  
(B)

FILE NUMBER DATE OF RECORD	GRANTORS FAMILY NAMES	GIVEN NAMES ABCDEFGHIJ	GIVEN NAMES JKLMNO	GIVEN NAMES PQRSTUVWXYZ	GRANTEES	BOOK PAGE	No. of Acres	BRIEF DESCRIPTION, LOCATION, ETC. ( Not Warranted )
32834 May 31, 1977	Simpson		Milford & Rosa Lee		David H. Fisher, et al	1057 584		"Riverbank" Lot 19 Palmetto Ave. Blk. 9
128 July 1, 1977	"		Lurray et al.		Johnny Oakeshams	1059 702		Lot 120 Maloney Dr. "Augusta Ave."
"	"		Mary R. H. et al.		" "	1059 703		
3502 Aug 2, 1977	"		John M. et al		Claudd E. Bagwell, et al	1061 678		Lot 87 "Westwood" Sec. II S.ville, Auston Tp.
"	"		Marrams et al		" "	1061 678		
4144 Aug 8, 1977	"	Frank, et al	Donnie S. Linkens et al	7-10-79 # 1024	First Fed. S. & L. Assn.	1062 48		Real Prop. Agree.
"	"	Betty S. et al	Kate F. Simpson	7-10-79 # 1024	" " " "	1062 48		
9546 Sept 26, 1977	"		Kate M.		Minnie Henderson	1065 415		Dantt Tp. Int. lot Prospect St.
13394 Oct 31, 1977	"		Michael R.		Andrew E. Hines, et al	1067 570		Lot 62 Sec. 3 "Chick Springs"
15021 Nov 15, 1977	"		Galvin Mitchell et al		Walter Mack Norman	1068 432		Lot 58 Brooklawn Dr. "Stonewood"
"	"		Carolyn S.		" "	1068 432		
20241 Jan 6, 1978	"		J. H.		Parker Owen & Frie Subd	1071 533		Right of way
20241 Jan 6, 1978	"		J. H.		Parker Owen & Frie Subd	1071 535		Right of way
23374 Feb 8, 1978	"		M. & Susan G.		Will Earl Rollins, et al	1073 384		Industrial, subd. Sec. I Int. lot 45 "Burlington"
24692 Feb 21, 1978	Simpson	Byrd W.	Committee for Lucie J. Simpson	11611	Alfred Markus White II et al	1074 22		2 parcels Jones Ave.
25266 Feb 28, 1978	"		Susan S.		Norman S. Poole	1074 392		Lot Duncan Rd. Te. Post

# DIRECT or GRANTOR Index to Deeds — Greenville County, S. C.

12

(B)

REG. U. S. PAT. OFFICE *Chas McCott* County Indexes Since 1888 An Identifying Trade Mark

Open at Proper Tab according to First Letter or Letters of Name and refer to Buff Sub-Index sheet for page reference.

COTT FAMILY NAME INDEX No. 75 © 1949  
MADE BY THE COTT INDEX COMPANY, COLUMBUS, OHIO  
SOLD BY WALKER, EVANS & COGSWELL CO., CHARLESTON, S.C.

FILE NUMBER DATE OF RECORD	GRANTORS FAMILY NAMES	GIVEN NAMES ABCDEFGHIJ	GIVEN NAMES JKLMNO	GIVEN NAMES PQRSTUVWXYZ	GRANTEES	BOOK	PAGE	No. of Acres	BRIEF DESCRIPTION, LOCATION, ETC. ( Not Warranted )
27152 Mar. 16, 1978	Dimpson			Robert M.	Dianne C. Dimpson	1075	401		Lot 5 Stevenson Lane "See Hqts."
30052 Apr. 11, 1978	Simpson	Edward			as Trustees Sandra S. Williams, et al	1076	901		} Lot 4 Crain Ave.
" "	"	et al Edwin S.			as Trustees Sandra S. Williams, et al	1076	901		
37811 June 16, 1978	Dimpson		Barron Ford Laura B.		David B. Dimpson, et al	1081	367		abt. Lot Lenhardt St. Hawth. Tp.
39550 June 30, 1978	"		Lillian N.		S. C. Nat'l Bank	1082	329		Real Prop. Agree.
3280 July 31, 1978	Dimpson	Formerly Sine	John Michael Lee Ann Ward Lisa Ann	et al	Harry A. Keller, et al	1084	229		} Lot 5 1/2 the bridge Ave. + part lot 3
" "	"				" " "	1084	229		
3929 Aug. 4, 1978	"			H. B. Williams	an eleemosynary foundation H'ville County Foundation	1084	704		abt. Lot S. W. side Main St. "Colonial Hills"
4879 Aug. 14, 1978	"	Carol B.			et al John Michael Dimpson	1085	210		Lot 280 Creighton St. S.W. VI
9887 Sept. 27, 1978	"	Floyd			George H. Kohler, Jr. et al	1088	725		} Lot 13 Southern Bleachery + Print Works Village
" "	"	et al Antia W.			" " "	1088	725		
10356 Oct. 2, 1978	"		Laurence Joseph	Exec. et al	Norma J. Kelley	1089	44		Ip. Lot 3 + pt lot 4 Duber Rd. Chick Spgs "Rollingreen Acres"
12933 Oct. 25, 1978	"		Lillian R.		H. J. Dimpson	1090	531		abt. Lot 17-A Rollingreen Circle Hawth. Tp.
14459 Nov. 8, 1978	"			Paul M.	Suzanne V. Crawford, et al	1091	493		Tract 5 also lot 4 U.S. Hwy 20
16770 Dec. 1, 1978	"	Exec. Bill			Mary Elizabeth Yarbrough	1092	907		Lot 5 Blk K H'ville Tp.
26069 Mar. 13, 1979	"	Daisy Stewart			Rush Simpson, Jr.	1098	252		Lot 8 Minus St. Sterling Annex

# DIRECT or GRANTOR Index to Deeds — Greenville County, S. C.

( C )

Open at Proper Tab according to First Letter or Letters of Name and refer to Buff Sub-Index sheet for page reference.

KEYS PRINTING CO., GREENVILLE, S. C.

FILE NUMBER DATE OF RECORD	GRANTORS FAMILY NAMES	GIVEN NAMES ABCDEFGH	GIVEN NAMES IJKLMNO	GIVEN NAMES PQRSTUVWXYZ	GRANTEES	BOOK	PAGE	No. of Acres	BRIEF DESCRIPTION, LOCATION, ETC. ( Not Warranted )
27920 Mar. 29, 1979	Simpson			Booker William	Ethel Simpson	1099	503		Power of Attorney Park
29721 Apr. 12, 1979	"		et al Furman D.		Sybil M. Hallman	1100	403		Lot 16 Conestee Ave. "Cherokee"
30892 Apr. 24, 1979	"		Frank		James H. Simpson	1101	106		Lot. Lot Montgomery Ave.
32647 May 9, 1979	"		et al John Frank		Ed W. Johnson, et al	1102	38		Lot 85 Blk C "City View"
34654 May 25, 1979	"		James P. Jr.	Whitfield E.	James S. Cato, et al	1103	325		Lot 195 Trent Dr. "Green Park"
36562 June 11, 1979	"		John Frank, et al		J. H. Floyd	1104	472		Right-of-Way or Easement Agreement
36629 June 11, 1979	"		et al Frank D.		Albert M. Springfield	1104	530		Lot
37498 June 18, 1979	"	Ann Barbara +	Joe Lewis, et al		Hagar Simpson	1105	9		Lot 1 Nichol Town Hgts. #2 Hillside Tp.
37499 June 18, 1979	"	Erwin Lee	Catherine, et al + Sara Jane B.		Hagar Simpson	1105	8		Lot 1 Nichol Town Hgts. #2 Hillside Hgts. "Sec. IV Maudlin"
7048 Aug. 29, 1979	"		James C. + Prissilla		Leroy O. Darling, et al	1110	303		Lot 14 Kingsley Ct. "Knollwood"
17215 Nov. 21, 1979	"		John Frank et al		Greenville County	1116	160		Road Petition
21871 Jan. 14, 1980	"		Janie H.		Betty S. Barnett	1118	887		Power of attorney
24073 Feb. 7, 1980	"		Lydia B.		First Fed. S. + S. Assoc.	1120	262		Real Prop. Agree.
30081 Apr. 16, 1980	"		James W.		N.A. Waldrop et al	1123	764		Lot Montgomery ave.
3009 July 23, 1980	"			Booker William	Frances Brasco Ridgill	1129	746		Power of attorney

# DIRECT or GRANTOR Index to Deeds — Greenville County, S. C.

(C)

Open at Proper Tab according to First Letter or Letters of Name and refer to Buff Sub-Index sheet for page reference.

KEYS PRINTING CO., GREENVILLE, S. C.

FILE NUMBER DATE OF RECORD	GRANTORS FAMILY NAMES	GIVEN NAMES ABCDEFGHIJ	GIVEN NAMES JKLMNO	GIVEN NAMES PQRSTUVWXYZ	GRANTEES	BOOK	PAGE	No. of Acres	BRIEF DESCRIPTION, LOCATION, ETC. ( Not Warranted )
6091 Aug 28, 1980	Simpson	By George F. Miller & Co., Tax Collector			William M. Dickson III	1132	112		Dawson Hgts #2 Lot 1 Cook St (Alameda ave.) Nickel
17982 Dec. 16, 1980	"	Hagan & Gaby F/K/A Lydia B. Brockmond	Lydia B.		James N. Mattison et al	1138	968		Lot Oscar St. Park
21854 Feb. 2, 1981	"	Harold L. Marguerite C.			Marion H. Renty, et al	1141	828		Lot 21 Merrifield Dr. Merrifield
22055 Feb. 3, 1981	"		Jimmy L. et al			1142	151		Release of Protective Covenants applicable to Pinelawn Acres Lot 1-1A for org see Dud BK 578 pg. 353
"	"		Myrtie S.			1142	151		
23871 Feb. 24, 1981	"	Daisy et al			Alvin Stewart	1143	182		Enore Anney Int lot 9 & Pt. lot 8 Minus St. Parts
30383 Apr. 30, 1981	"		Inez M.		Oscar O. Turner, et al	1147	197	1.86	Acres = Tract 16 Chick Spgs Tp. less
32351 May 20, 1981	"		James B. et al		Mountain View Lacle	1148	406		Restrictions Cleveland Tp.
8419 Oct. 2, 1981	"		Otis L.		Frances L. Hunter et al	1156	182		Lot 92 Lake Dr. Lakemont
11021 Nov. 3, 1981	"		Lucille C.		Robert M. Alexander	1157	691		Lot Old Anderson Rd. Addition
14700 Dec. 23, 1981	"		James B. Virginia M.		Alpha Gibson Sumner Authority	1159	918		Lot 131 Arinutank St. East Lynn
15829 Jan. 11, 1982	"		James P. J. Winifred E.		Western Carolina Regional	1160	917		Right of Way (P16.3-1-18) Chick Spgs Tp.
16035 Jan 14, 1982	"		Inez M.		Fred J. Collins, Jr.	1161	72		Lot U.S. Hwy #29, Green Duncan Mills
19520 Mar. 2, 1982	"	David B.	Jerry A.		Laura Barron Ford	1163	241		Lot 43 Sec. 3 (#28) Allen St.
20942 Mar 19, 1982	"		John Frank et al		Sumner Authority Western Carolina Regional	1164	105		Lots 5, 7, 12 & 13 Right of Way (Sub 472- Alb 1-
22857 Apr. 13, 1982	"	Clara E.			Mary Louise Thomas, et al	1165	278		Lot 5 Augusta Place St.

# DIRECT or GRANTOR Index to Deeds — Greenville County, S. C.

☞ Open at Proper Tab according to First Letter or Letters of Name and refer to Buff Sub-Index sheet for page reference.

KEYS PRINTING CO., GREENVILLE, S. C.

(D)

FILE NUMBER	DATE OF RECORD	GRANTORS FAMILY NAMES	GIVEN NAMES ABCDEFGHIJ	GIVEN NAMES JKLMNO	GIVEN NAMES PQRSTUVWXYZ	GRANTEES	BOOK	PAGE	No. of Acres	BRIEF DESCRIPTION, LOCATION, ETC. ( Not Warranted )
5977	Sept. 9, 1982	Simpson		M. P.	Willie Mae	Rodney F. Adams	1173	567		Hills' Blk C Lot 14 Vincent Ave. "Rolando"
14039	Dec. 10, 1982	"		Mildred Deland		James S. Simpson, Jr.	1178	665		Int. Lot 5 N. main St Northgate
14042	Dec. 10, 1982	"	By Master W. Daniel Harborough, Jr. A/K/A Mary Ellie Jamplison	Mary Ellie		J. Ed. Lockman	1178	672		Lot 25 "Highland"
21098	Feb. 24, 1983	"	Dorothy B.			Etta Mozelle Brown	1183	174		Int Pt. Tracts 1+2 Grove Tp. "Lee Hgts"
22180	Mar. 7, 1983	"	Dianne C			Robert M. Simpson	1183	814		Lot 5 Stevenson Lane
22303	Mar. 9, 1983	"		Mary Lofton	Edna et al	Charles W. Ellis	1183	932		Immac. Lot 86 Capers St. "Crescent"
24101	Mar. 23, 1983	"			Pearl F.	James E. Freeman	1184	946		Attorney General Durable Power of
24272	Mar. 25, 1983	"			Pearl F.	James E. Freeman	1185	23		"Oakvale Surau" South Sp. Pt. lots 19+20 Oakvale Dr.
28762	May 2, 1983	"			R. D. Jr.	United States Postal Ser.	1187	476		Short Term Lease Meadowbrook Farms
28950	May 3, 1983	"		Milford		Billy W. Roberts	1187	593		Lots (4) 34-47 Lorraine Dr.
29022	May 4, 1983	"			R. D.	J. P. Stevens & Co. Inc.	1187	657	1.258	aint claim acres Ridge Row Piedmont
29471	May 9, 1983	"		Mildred O. Jr. et al		Robert D. Highley	1187	959		Sprinkler System Agreement re to Party Wall and
29452	May 9, 1983	"		Mildred O. Jr. et al		Robert G. Highley	1187	880		Lot 7 + Pt. Lot 8 Deland Dr.
31086	May 23, 1983	"	Caroline Mauldin			Thayer B. Shirley	1188	719		Power of attorney
31085	May 23, 1983	"	Caroline Mauldin			J. Robert Shirley	1188	722		Power of attorney

over

DIRECT or GRANTOR Index to Deeds — Greenville County, S. C.

(0)

Open at Proper Tab according to First Letter or Letters of Name and refer to Buff Sub-Index sheet for page reference.

KEYS PRINTING CO., GREENVILLE, S. C.

FILE NUMBER DATE OF RECORD	GRANTORS FAMILY NAMES	GIVEN NAMES ABCDEFGH	GIVEN NAMES IJKLMNO	GIVEN NAMES PQRSTUVWXYZ	GRANTEES	BOOK	PAGE	No. of Acres	BRIEF DESCRIPTION, LOCATION, ETC. ( Not Warranted )
31660 May 26, 1983	Simpson			<sup>Trustee</sup> Mildred, et al.	<sup>pts</sup> O.S. Lumber a.s.c	1188	965		Quit Claim pt Lots 4, 5, 6
32066 May 30, 1983	"	Eather Phillips			Robert Lee Simpson	1189	138		General Power of Attorney
32067 May 30, 1983	"			Robert Lee <sup>jr.</sup> et al	Eather Phillips Simpson	1189	139		General Power of Attorney
32753 June 3, 1983	"			Thomas A.	Robert G. Fiske, et al	1189	630		Lot 28 Rawood Dr. Sunny Slope
"	"			Dracy C. <sup>et al</sup>	" "	1189	630		SW I
4841 Aug. 10, 1983	"			Otis L.	Betty S. Johnston	1194	156		Lakemont Lot 105 Laurel Dr. Cleveland Sp.
4840 Aug. 10, 1983	"			Otis L.	William P. Simpson, Jr.	1194	157		Lakemont Lot 108 Laurel Dr. Cleveland Sp.
4842 Aug. 10, 1983	"			Otis L.	Betty S. Johnston et al	1194	158		Cleveland Sp. Lot 97 & 98 Lake Dr. Piner Pt. (Lakemont)
5171 Aug 12, 1983	"	Callie et al			Stewart G. Anderson	1194	332		Lot 8
18419 Dec 9, 1983	"		mae Johnnie +	Robert L.	Edna N. Suttles	1202	168		Lot 41 Howard Dr. Brookwood
21444 Jan 9, 1984	"	David M. et al			<sup>a.s.c. ben pts.</sup> Traditional Designs Bldg	1204	13		Lot B Colonial Village
22212 Jan 17, 1984	"	David M. et al			<sup>a pts</sup> Traditional Design Bldg	1204	605		Partnership Agreement
25285 Feb 16, 1984	"	By her atty in fact Janie A.	Betty S.	Barnett	JJ & R Real Estate Pts.	1206	391		Lot 3 Aberdeen Ave.
28280 Mar 15, 1984	"	now Judy E. Craig Judy E +	R. A.		<sup>g.s.c. chnc.</sup> Brown Enterprises	1208	132		Meade Acres Lot 37 El Je Ma Dr. Beebe
30923 Apr 4, 1984	"	(Jack) J. Jack		James S. Jr. et al	Randy Mathena	1209	799		Lots 10 & 11 Osland Dr.
37827 May 31, 1984	"				Ruby H. Simpson	1213	944		Also Lot Lot Linhart Rd. Santt Sp.



# DIRECT or GRANTOR Index to Deeds — Greenville County, S. C.

18

( )

Open at Proper Tab according to First Letter or Letters of Name and refer to Buff Sub-Index sheet for page reference.

KEYS PRINTING CO., GREENVILLE, S. C.

(8)

FILE NUMBER DATE OF RECORD	GRANTORS FAMILY NAMES	GIVEN NAMES ABCDEFGH	GIVEN NAMES IJKLMNO	GIVEN NAMES PQRSTUVWXYZ	GRANTEES	BOOK	PAGE	No. of Acres	BRIEF DESCRIPTION, LOCATION, ETC. ( Not Warranted )
1149 July 11, 1984	Simpson			James S. Jr. et al	Jane C. Bradshaw	1216	815		Int. Easement
1145 July 11, 1984	"			James S. Jr. et al	Jane Bradshaw	1216	819		Easement
1151 July 11, 1984	"			James S. Jr. et al	Jane C. Bradshaw	1216	811		Lot Oakland Dr.
5723 Aug 22, 1984	"			Joseph Lawrence et al	Paul A. Jordan Sr. et al	1219	941		Prop. Prop. Regime Lot Oakland Ave. Green Chick Intent to sell for orig. see Book Bk 1204 pg 605
6518 Aug 29, 1984	"	David M.		Joseph Lawrence et al	Richard L. Hembree et al	1220	574		Consent to sell + waiver of written notice
9852 Sept 28, 1984	"	Grace B.			Betty L. Sandifer	1222	956		Unit No 19 - A Lewis Village Coleman Estates
11601 Oct 17, 1984	"			Ronald E.	Reborah C. Simpson	1224	258		Int Lot 7 = 3.03 Acs Ironie St. Dr. Highland Terrace
14938 Nov 16, 1984	"			Henry Bell William	Kate M. Simpson	1226	546		Pt Lot 17, Main St Ext + Hillcrest
18507 Dec 19, 1984	"			Will B. et al	DeMote Estates	1229	236		Retraction lot 1-489
"	"			Joyard K. et al	" "	1229	236		
21266 Jan 17, 1985	"			James S. Patricia L. et al	Premier Investment Co. Inc.	1231	240		Lot 32 Oak View
26435 Mar 8, 1985	"			Joy Kristina + William B.	Margaret Ingram Joy	1234	508		Woods Sec 1 Mauldin Lot 48 Boulder Rd. Terrestes
27775 Mar 21, 1985	"			attorney fact for John David Spiller et al Teresa L.	Wayne C. Moore	1235	293	2.68	Ld. Fairview Sp. Acs Georgia Rd. also 2.85 acs. Georgia
30037 Apr 8, 1985	"	Harold B.			Grace B. Simpson	1236	720		power of attorney
30764 Apr 15, 1985	"	Emma Edens			Greenville County	1237	251		Agreement Assistance Agreement
31344 Apr 18, 1985	"			SA Leah Mae Simpson Wah S.	Arthur G. Bockoven et al	1237	528		Parcel ( Hwy 414 ) - Gualo

# DIRECT or GRANTOR Index to Deeds — Greenville County, S. C.

Open at Proper Tab according to First Letter or Letters of Name and refer to Buff Sub-Index sheet for page reference.

KEYS PRINTING CO., GREENVILLE, S. C.

( )

FILE NUMBER DATE OF RECORD	GRANTORS FAMILY NAMES	GIVEN NAMES ABCDEFGHIJ	GIVEN NAMES JKLMNO	GIVEN NAMES PQRSTUVWXYZ	GRANTEES	BOOK	PAGE	No. of Acres	BRIEF DESCRIPTION, LOCATION, ETC. ( Not Warranted )
33781 May 8, 1985	Simpson		Louise S.		H. Eugene Reid <sup>etal</sup>	1239	25	9	Acad Ballou Rd. Bates Sp.
118 Jul 3, 1985	"		Louise Rae Moore		Walter H. Moore <sup>etal</sup>	1243	472		Lot 3 Old Grove Rd. Grove
771 July 5, 1985	"		<sup>etal</sup> Anne Schofield		Bob Jones University <sup>Inc.</sup>	1243	531		Hampton Blvd. 7 lots + Pt lot 37, Wade
2595 July 24, 1985	"		aka <sup>aka</sup> Yvonne Cantrell		Oliver A. Tucker	1244	785		St. Neophyte Sp Lot C. Remyville Rd + 44 1/2
5764 Aug 20, 1985	"		Doris		Greenville County	1246	863		Drainage Assistance Agreement
94661 Oct 28, 1985	"		Edwin S.		James Melvin Harris	1252	159		Village Sec 6 Lot 89 Third St. Judson Mills
16449 Nov 12, 1985	"		Arthur Ralph		J. H. Hawkins	1253	177		Leewood Int Lot 25 Gorman Hall Rd
21601 Dec 30, 1985	"		aka Caroline Mauden Caroline Mauden		Deborah A. Garrison	1256	304		Lot 6 Cr Jones + Lindal Acres
22061 Jan 2, 1986	"		<sup>aka</sup> Carroll <sup>etal</sup>		Merrifield Park	1256	760		Amendments to restrictive Covenants for drug on deed
" " 22058 Jan 2, 1986	"		Emilie M. <sup>etal</sup>		" "	1256	760		Blk 836 + 862 Highland Terrace
22894 Jan 10, 1986	"		Kate + William <sup>H. B.</sup>		Edward Scott Smith <sup>etal</sup>	1256	737		Dist Claim Pt. Alleyway
" " 22894 Jan 10, 1986	"		R. <sup>etal</sup> Leonard		Joseph Smith	1257	435		Lot 66 Christie Dr. Pinewood Ests.
" " 22894 Jan 10, 1986	"		Lillie Mae <sup>etal</sup>		" "	1257	435		
32971 Apr 8, 1986	"		Orville B.		Irma G. Simpson	1263	673		Int Lot 14 3 Del Norte Estates
33192 Apr 10, 1986	"		Marian C. <sup>etal</sup>		Bessie Mae L. Moon	1263	875		Sp. St. Ann Int Lot Fowler St. Fairview
1383 July 11, 1986	"		R. M. D. <sup>etal</sup> Paul M.		Robert B. Lewis <sup>etal</sup>	1270	812		Northwood Sec. 3 Lot 3 Northwood Sec. 3, also strips
" " 1383 July 11, 1986	"		Angela <sup>etal</sup>		" " "	1270	812		

# DIRECT or GRANTOR Index to Deeds — Greenville County, S. C.

( )

Open at Proper Tab according to First Letter or Letters of Name and refer to Buff Sub-Index sheet for page reference.

(7)

FILE NUMBER DATE OF RECORD	GRANTORS FAMILY NAMES	GIVEN NAMES ABCDEFGHIJ	GIVEN NAMES KLMNNO	GIVEN NAMES PQRSTUWXYZ	GRANTEES	BOOK	PAGE	No. of Acres	BRIEF DESCRIPTION, LOCATION, ETC. ( Not Warranted )
2141 Jul 16, 1986	Simpson	Esther P			William B. Bean	1271	176		General power of attorney
2685 Jul 18, 1986	"	Miss A. <sup>etal</sup>			Sec of State of S.C. <sup>etal</sup>	1271	492		Certificate of Incorporation
5907 Aug 11, 1986	"	Deborah C.			Frank L. Bridwell <sup>etal</sup>	1272	189	3.03	Acres = Lot 7, Jennie St. Coleman
8984 Sept 2, 1986	"	Kate M.			Claude J. Watson	1274	838		Schuyler at Cleveland Pl Lot 22 Harvest Ln.
14338 Oct 8, 1986	"	Edwin S			William E. Davis <sup>etal</sup>	1277	849		Miss Vilar Lot 82 South St. Sec. 4 Johnson
15685 Oct 17, 1986	"	Lanton Miles +	Martin Rennette		R. M. Simpson <sup>etal</sup>	1278	611		Mills Village Sec of Lot 20 Smythe St. Duncan
29436 Jan 14, 1987	"	Heron M.			Bill W. Stancil	1286	268		Anderson Street Highlands Lot 78 Somerset Ave.
38354 Mar 17, 1987	"	M. <sup>etal</sup> Edward			William M. Carpenter <sup>etal</sup>	1290	652		Lot 81 on Bransfield Rd + Sunston Circle Eastgate
" " "	"	M. <sup>etal</sup> Denise			" " "	1290	652		Village of Chick, Eggs Sp.
39477 Mar 24, 1987	"	Furman <sup>etal</sup>			Arthur R. Sellars	1291	87		Int Lot 3 Hwy 29, Greer
43045 Apr 13, 1987	"	Scott Kelia			David T. Simpson	1292	417	9.45	Acres Acker Rd.
44410 Apr 17, 1987	"	Narothy P +	Thomas M		Carmen L. Brown	1292	956		Lot Hwy 14 also int driveway
48741 Mar 12, 1987	"		Thomas A.		Carolina Investors <sup>Inc</sup>	1294	677		Village Houses 200 Pac Mtz. Co. Sec 1 Lot 81 + Lot 197 Second (the
54892 June 8, 1987	"	By atty in fact Esther P. <sup>etal</sup>	William B. Bean		Thomas Land Co.	1296	957	15.80	ac. Hwy 20 Piedmont
56092 June 17, 1987	"	Dean Franklin			Betty L. Simpson	1297	585		Edwards Forest Int Lot 28, Bellview Dr
4021 July 22, 1987	"			#16517 Deed BK 1306 pg 901. 10-6-87	Ruby H. Ann Bishop <sup>etal</sup>	1300	408		Power of attorney
85586 March 3, 1987	"	(g.s.) <sup>etal</sup> Jimmy S Hopton S <sup>etal</sup>			James B. Barlow Jr. <sup>etal</sup>	1289	483		St 1 + St 1-A Eula St. + Roberts Rd Pine Haven Area

Added  
to 2096

# DIRECT or GRANTOR Index to Deeds — Greenville County, S. C.

Open at Proper Tab according to First Letter or Letters of Name and refer to Buff Sub-Index sheet for page reference.

FILE NUMBER DATE OF RECORD	GRANTORS FAMILY NAMES	GIVEN NAMES ABCDEFGHIJ	GIVEN NAMES JKLMNO	GIVEN NAMES PQRSTUVWXYZ	GRANTEES	BOOK	PAGE	No. of Acres	BRIEF DESCRIPTION, LOCATION, ETC. ( Not Warranted )
5041 July 29/1987	Simpson		Pitts Marion		Esther W. Pitts	1300	993		Int Lot 9-B, Old Buncombe Rd.
9234 Aug 21/1987	"		Judy Marie Henry Belk	etal	Mary Turner Lockah	1303	112		Henry Home Sites Int Lot 23 W. Lee Rd. Super
9779 Aug 25/1987	"		William		Kate M. Simpson	1303	348		Corrective Deed Hillcrest Dr. facing see Deed Bk 1226 pg 546 Lots 1+2 + Pt Lot 3 C. N. main St. + West
9078 Aug 25/1987	"		Kate M.		Cynthia A. Miller	1303	349		Hillcrest Dr. Lots 1+2 + Pt Lot 3 C. N. main St + West
11807 Sept 3/1987	"		Kate M.		Dorothy Higg Hunter	1304	352		agreement sewer line light of way
11646 Sept 4/1987	"	George W.			Mary C. Simpson	1304	366		Power of attorney
11645 Sept 4/1987	"		Mary C.		George W. Simpson	1304	372		Power of attorney
115830 Oct 1/1987	"	Edith M + Leray E.			John W. Starnes	1306	460		7ville Lot 141 Sec III Pinsettia
15801 Oct 1/1987	"	Larry J + Sarah W.			Bobby L. Vance	1306	463		Brentwood Lot 206 Daral Way, Sec IV
16167 Oct 2/1987	"		Linda	etal	John J. Marrow	1306	711		Lot 73 Oakview Sec II B, 6-24 see Deed Bk 1300 pg 408
16517 Oct 6/1987	"			Ruby H.	Ann Bishop	1306	901		Revocation of power of attorney
16516 Oct 6/1987	"			Ruby H.	Ann Bishop	1306	902		Special power of attorney
16797 Oct 7/1987	"		James S. Jr.		Mildred O. Simpson	1307	174		Power of attorney
16796 Oct 7/1987	"		Mildred		James S. Simpson Jr.	1307	178		Power of attorney
17175 Oct 9/1987	"		Laura B.	etal	David B. Simpson	1307	432		Int Lot Lenhardt Rd. also
"	"		Jerry A.	etal	" " "	1307	432		Lot 13 Village of Mills Mill

# DIRECT or GRANTOR Index to Deeds — Greenville County, S. C.

REG. U. S. PAT. OFFICE *Chambers* County Indexes Since 1888 An Identifying Trade Mark

Open at Proper Tab according to First Letter or Letters of Name and refer to Buff Sub-Index sheet for page reference.


COTT FAMILY NAME INDEX No. 75 © 1949 MADE BY THE COTT INDEX COMPANY, COLUMBUS, OHIO SOLD BY PHOTO COPY SUPPLY, MAULDIN, S. C.

(6)

FILE NUMBER DATE OF RECORD	GRANTORS FAMILY NAMES	GIVEN NAMES ABCDEFGHIJ	GIVEN NAMES JKLMNO	GIVEN NAMES PQRSTUVWXYZ	GRANTEES	BOOK	PAGE	No. of Acres	BRIEF DESCRIPTION, LOCATION, ETC. ( Not Warranted )
2176 Nov 10, 1987	Simpson			By United States Bankruptcy Court James Luther Dorsey Cof	United States Bankruptcy Court	1309	862		Bankruptcy Court
"	"				" " "	1309	862		
24195 Nov 19, 1987	"	Edwin S.			Evelyn Elrod Tripp Church	1310	871		Judson Mills Village Lot 11 Cr "A" St + Third St. Blk 11 Village
24228 Nov 19, 1987	"	Edwin Stephen			Free Spirit Holiness etal	1310	883		Lot 6 3 Sec 6, Judson Mills
29505 Dec 29, 1987	"	Edwin S.			James A. Barnes etal	1313	945		Lot 19 Judson Rd.
30005 Dec 30, 1987	"	Donald A.			Pine Gate Subd.	1314	176		Waiver of Set Back Line less 9.45 acres
29702 Dec 30, 1987	"		Cecilia S.		Burtis P. Ransom etal	1314	34	59	acres less 2.05 acres Acker Rd
30469 Jan 4, 1988	"	Harold			Green Valley Estates	1314	540		Restrictions
"	"	Grace B.			" " "	1314	540		
31988 Jan 19, 1988	"			J. Henry + Vivian etal	Furman University	1315	438		Englewood Ests Sec A. Cont 7A Lots 27 + 28 Burbank Rd
32002 Jan 21, 1988	"			Donald + B. J.	Melvin L. Dempsey	1315	947		18 + 19 Green Street Int Lot Green St. also lot
32603 Jan 27, 1988	"	Edwin			Melvin L. Dempsey	1315	949		19 Green Street Int lot Green St, also lot 18 + G. Simpson
47239 May 2, 1988	"			James W. + Sandra C	Lay Christian Association	1323	816		Lot prop of James W. + Sandra
49130 May 16, 1988	"			Dorsey J.	J. Alden Dempsey	1325	425		Double Power of attorney
49131 May 16, 1988	"			J. Alden	Dorsey J. Dempsey	1325	430		Double Power of attorney
53785 June 14, 1988	"	Edwin S.		att. in fact for J. S. Densmore	Edwin Stephen Simpson	1327	984		Lot 16 prop of W. M. Jordan

# DIRECT or GRANTOR Index to Deeds — Greenville County, S. C.

REG. U. S. PAT. OFFICE *Chas McColl* County Indexes Since 1888 An Identifying Trade Mark

 Open at Proper Tab according to First Letter or Letters of Name and refer to Buff Sub-Index sheet for page reference.

COTT FAMILY NAME INDEX No. 75 © 1949  
MADE BY THE COTT INDEX COMPANY, COLUMBUS, OHIO  
SOLD BY PHOTO COPY SUPPLY, MAULDIN, S. C.

FILE NUMBER DATE OF RECORD	GRANTORS FAMILY NAMES	GIVEN NAMES ABCDEFGH	GIVEN NAMES IJKLMNO	GIVEN NAMES PQRSTUVWXYZ	GRANTEES	BOOK	PAGE	No. of Acres	BRIEF DESCRIPTION, LOCATION, ETC. ( Not Warranted )
10079 Aug 25, 1988	Simpson			Nancy A + R. Lamar	Cecil Stephen Hinson <sup>etal</sup>	1336	22		Subd. Lot 26 Charlene Dr. Greenfields
10080 Aug 25, 1988	"			By master w. Daniel Garbarough <sup>etal</sup>	Thomas A. Administrator of Veterans Affairs	1336	19		Lot 100 Lourdes Hill Rd.
"	"			By master w. Daniel Garbarough <sup>etal</sup>	" " Tracy C.	1336	19		
"	"				+ Telegraph Co.				
4203 Sept 19, 1988	"			Ruby H.	Southern Bell Telephone	1338	425		Right of way
19820 Oct 21, 1988	"			SRA Delores Sue Seal	Angelo Joseph Vizzini <sup>etal</sup>	1347	747		Sp. 8 Elizabeth Park Subd. Lot 1 Shadow Valley Rd. Grove
23189 Nov 10, 1988	"			James J. <sup>etal</sup>	William S. Capps <sup>etal</sup>	1343	830		Lot 6 Tryon St. Wilson Acres
"	"			Kimberly W. <sup>etal</sup>	" " "	1343	830		
27466 Dec 8, 1988	"			W. D. B	Randy R. Mathena	1346	412		Lot Mayberry St.
28039 Dec 12, 1988	"			McAraw Rate	Willow Beebe	1346	766		Power of attorney
28058 Dec 12, 1988	"			Henry Belle	Ruthie McArwen <sup>Simpson</sup>	1346	777		Power of attorney
28135 Dec 13, 1988	"			By master w. Daniel Garbarough <sup>etal</sup>	Lee of Housing + Urban	1346	827		pt lots 56, 57 + 59 Mile Creek Rd. Colman Hts Subd.
"	"			By master w. Daniel Garbarough <sup>etal</sup>	" " "	1346	827		
2520 Jan 18, 1989	"			Estate of Mack <sup>etal</sup>	Elise S. Simpson	1350	440		11 Simmons St Deed of Distribution int lot
6319 Feb 13, 1989	"			Luther <sup>etal</sup>	Lynne S. Davis <sup>etal</sup>	1352	755		int lot 7 Agnes St + Emilie Ave.
"	"			Raines <sup>etal</sup>	" " "	1352	755		
12098 Mar 21, 1989	"			Lila	Telegraph Co Southern Bell Telephone +	1356	578		Right of way easement
				Jerry A.					

# DIRECT or GRANTOR Index to Deeds — Greenville County, S. C.

REG. U. S. PAT. OFFICE *ChumCott* County Indexes Since 1888 An Identifying Trade Mark

Open at Proper Tab according to First Letter or Letters of Name and refer to Buff Sub-Index sheet for page reference.


COTT FAMILY NAME INDEX No. 75 © 1949  
MADE BY THE COTT INDEX COMPANY, COLUMBUS, OHIO  
SOLD BY PHOTO COPY SUPPLY, MAULDIN, S. C.

( )

FILE NUMBER DATE OF RECORD	GRANTORS FAMILY NAMES	GIVEN NAMES ABCDEFGHIJ	GIVEN NAMES JKLMNO	GIVEN NAMES PQRSTUWXYZ	GRANTEES	BOOK	PAGE	No. of Acres	BRIEF DESCRIPTION, LOCATION, ETC. ( Not Warranted )
14845 Apr 6, 1989	Simpson		M. Margaret		Paul C. Simpson	1358	306		Kirkwood Hgts Lot 55 Edgewood Dr.
119137 May 2, 1989	"	Estate of	By P.R. Lydia B.		Ohie Walker	1360	738		Age. Lot 6 Amanda St + Dixie
213390 May 31, 1989	"	Estate of	By Admin Franklin Delano et al		Steven W. Coker et al	1363	81		Lot 28 Bellview Dr. Edwards Forest
"	"	Indiv + Admin Betty B. et al		" " "	" " "	1363	81		
25496 June 12, 1989	"		Carolyn L. (J) et al		Western Carolina Regional Sewer Authority	1364	386		Right of way (574.7 - 1-36)
"	"		Calvin H. et al		" " "	" " "	1364		
28173 June 29, 1989	"		Michael John		Lesa Ward Simpson	1365	991		Colonial Hills Sub. Lot 280 Creighton St. Sec 6 Barse Rd.
29315 July 6, 1989	"	Estate of	By P.R. Melvin P.		Willie Mae Simpson	1366	627		Need of Distribution Lot 18 White Lane, Broadmoor
31922 July 21, 1989	"	Estate of	By P.R. Lee A.		Lucille E. Simpson et al	1367	986		Need of Distribution Lot 23 Holm map 3
34836 Aug 3, 1989	"		Brian C.		Elizabeth W. Sullivan	1369	336		Lot 45 3 Sugar Creek Sec 2 Palmetto Terrace
34672 Aug 7, 1989	"	Estate of	By P.R. Melvin P.		Willie Mae Simpson	1369	528		Need of Distribution Lot 57
40327 Sept 7, 1989	"		Stephen Edwin		David R. Stone	1372	501		Lot 16 prop of M. Jordan et al Dr. Sville
417915 Oct 24, 1989	"		M. Calvin		Carolyn L. Simpson	1377	056		Quitclaim int Lot 176 Angerwood Rd. Ranches
49244 Oct 31, 1989	"	Estate of	By Exec Helen N.		Er. H. Burgin	1377	774		Lot 254 Beck Ave. Augusta
50949 Nov 10, 1989	"		Marris Helen		Mildred S. Aul	1379	47		General power of Attorney Ave.
50947 Nov 10, 1989	"	Estate of	By P.R. James Lee		Sarah M. Simpson	1379	37		Need of Distribution Lot 14 Kelley

# DIRECT or GRANTOR Index to Deeds — Greenville County, S. C.

REG. U. S. PAT OFFICE *ChumCott* County Indexes Since 1888 An Identifying Trade Mark

 Open at Proper Tab according to First Letter or Letters of Name and refer to Buff Sub-Index sheet for page reference.

COTT FAMILY NAME INDEX No. 75 © 1949  
MADE BY THE COTT INDEX COMPANY, COLUMBUS, OHIO  
SOLD BY PHOTO COPY SUPPLY, MAULDIN, S. C.

FILE NUMBER DATE OF RECORD	GRANTORS FAMILY NAMES	GIVEN NAMES ABCDEFGH	GIVEN NAMES IJKLMNO	GIVEN NAMES PQRSTUVWXYZ	GRANTEES	BOOK	PAGE	No. of Acres	BRIEF DESCRIPTION, LOCATION, ETC. ( Not Warranted )
50953 Nov 10, 1989	Simpson		Estate of By P.R. James Lee		Sarah M. Simpson	1379	39		Luckytown Deed of Distribution Lot 1 Sec 4 Location for Oakview Sub.
50952 Nov 10, 1989	"		Estate of By P.R. James Lee		Sarah M. Simpson	1379	41		Deed of Distribution Lot, Playground Street
50951 Nov 10, 1989	"		Estate of By P.R. James Lee		Sarah M. Simpson	1379	43		Deed of Distribution Lot Elm Hickwood Lane Inauguration Park
58226 Dec 28, 1989	"		Estate of By P.R. William Louis		Elizabeth C. Simpson et al	1383	764		Deed of Distribution Lot 1 45