

DIRECT or GRANTOR Index to Deeds — Greenville County, S. C.

REG. U. S. PAT. OFFICE *Chas. McCott* County Indexes Since 1888 An Identifying Trade Mark

Open at Proper Tab according to First Letter or Letters of Name and refer to Buff Sub-Index sheet for page reference.

COTT FAMILY NAME INDEX No. 75 © 1949
MADE BY THE COTT INDEX COMPANY, COLUMBUS, OHIO
SOLD BY WALKER, EVANS & COGSWELL CO., CHARLESTON, S. C.

(A)

FILE NUMBER DATE OF RECORD	GRANTORS FAMILY NAMES	GIVEN NAMES ABCDEFGHIJ	GIVEN NAMES JKLMNOPQ	GIVEN NAMES RSTUVWXYZ	GRANTEES	BOOK	PAGE	No. of Acres	BRIEF DESCRIPTION, LOCATION, ETC. (Not Warranted)
15985 Jan 3, 1975	Sanders	<i>Cancelled 8-3-76 S. #32894. Dannie S. Sanders RMC</i>			<i>Sat Bk 40-514 Jed. Jed. & L. Adams</i>	1012	636		RIPPA Dungen Place, Sec. 1 "Orange Plac" Lot 33 Cor. Longstreet Dr. & Butler Tp.
16729 Jan 14, 1975	"	Ben C.			<i>William G. W. Haley</i>	1013	149		Acres near Hamby Mr. "Orange Plac" Lot 24 Longstreet Dr. & Butler Tp.
17653 Jan 27, 1975	"	Ben C.			<i>Freddie M. Sanders</i>	1013	194	1	Acres near Hamby Mr. "Orange Plac" Lot 24 Longstreet Dr. & Butler Tp.
18467 Feb 6, 1975	"	Ben C.			<i>William R. Benthal, Jr.</i>	1017	268		Acres near Hamby Mr. "Orange Plac" Lot 24 Longstreet Dr. & Butler Tp.
20981 Mar 12, 1975	"	Ben C.			<i>Guyford S. Millinger</i>	1015	492		Acres near Hamby Mr. "Orange Plac" Lot 82 Longstreet Dr. & Butler Tp.
22858 Jun 6, 1975	"	<i>Earl Sharon</i>			<i>John D. Spina</i>	1019	488	1	Acres Millford Church Rd. S. near Butler Tp.
1016 July 11, 1975	"	<i>Edward Reed Heath</i>			<i>Ronald R. Parker</i>	1021	146		Acres near Marietta "Orange Plac" Lot 24 Longstreet Dr. & Butler Tp.
4028 Aug 13, 1975	"			<i>Theresa</i>	<i>Monty Jack Redford</i>	1022	642	49.16	Acres Tallen's Bridge Rd. "Orange Plac" Lot 24 Longstreet Dr. & Butler Tp.
08282 Sept 24, 1975	"	Ben C.			<i>Laurance C. Conant</i>	1024	405		Acres near Hamby Mr. "Orange Plac" Lot 24 Longstreet Dr. & Butler Tp.
9221 Oct 7, 1975	"			<i>John R.</i>	<i>Barbara J. Sanders</i>	1025	439		Acres near Hamby Mr. "Orange Plac" Lot 24 Longstreet Dr. & Butler Tp.
9353 Oct 7, 1975	"	<i>Cordie Mae</i>			<i>Jeceera Washington</i>	1025	451		Acres near Hamby Mr. "Orange Plac" Lot 24 Longstreet Dr. & Butler Tp.
13839 Dec 18, 1975	"	<i>D.C.</i>			<i>J. C. Watt Bk</i>	1029	60		Real Property Acque
"	"	<i>Mrs D.C.</i>			"	1029	60		Real Property Acque
19012 Jan 27, 1976	"	Ben C.			<i>Paul J. Varello, et al.</i>	1030	701		"Newman Place" Sec. 1 Lot 72 Longstreet Dr.
19923 Feb 5, 1976	"	<i>Ellen C. et al.</i>			<i>Myrtle P. Carpenter</i>	1031	236		Lot Pettigree St.

DIRECT or GRANTOR Index to Deeds — Greenville County, S. C.

(A) REG. U. S. PAT. OFFICE *Chas McCott* County Indexes Since 1888 An Identifying Trade Mark


Open at Proper Tab according to First Letter or Letters of Name and refer to Buff Sub-index sheet for page reference.

COTT FAMILY NAME INDEX No. 75 © 1949
MADE BY THE COTT INDEX COMPANY, COLUMBUS, OHIO
SOLD BY WALKER, EVANS & COGSWELL CO., CHARLESTON, S.C.

FILE NUMBER DATE OF RECORD	GRANTORS FAMILY NAMES	GIVEN NAMES ABCDEFGH	GIVEN NAMES IJKLMNO	GIVEN NAMES PQRSTUVWXYZ	GRANTEES	BOOK	PAGE	No. of Acres	BRIEF DESCRIPTION, LOCATION, ETC. (Not Warranted)
23627 Mar. 11, 1976	Sanders	R. Annie Jo	+	Vernon E.	The Pizzas Hut	1033	219		Assignment of Lease
23671 Mar. 17, 1976	"	R. Annie Jo	+	Vernon E.	J-Mac Pizza Hut Inc.	1033	231		Lease
23656 Mar. 17, 1976	"	Betty J. Ladford	+	Richard M. (formerly Theresa Ladford)	Jerry D. Jaynes, et al.	1033	250		"Pinewood Estate" Lots 13 & 14, Pinewood Dr
25337 Apr. 2, 1976	"	Ladford		Theresa	Wallace J. Smith	1034	93		"Dummy Acc." Lot 16 Parisian Ave
25511 April 5, 1976	Sanders			John Perry	Jerry Massey	1034	196		"Sandra Knoll" Lot 3 S.C. Hwy. 417
25513 April 5, 1976	"			John Perry	Jerry Massey	1034	197		"Sandra Knoll" Lot 1 S.C. Hwy. 417
31272 June 11, 1976	Sanders	Ann C. P.			Ann C. Perry, et al.	1037	278		Lot 21 S.C. Hwy. 117
32925 June 17, 1976	"	Dorothy			Betty C. Sanders, et al.	1038	166		Demolition of Bldg. also 2 1/2 acres strip, Hammy Dr
33788 June 25, 1976	"	Ben Eugene			John C. Ligon, III	1038	610		Lot 8 Industrial Dr. Butler Sp.
414 July 2, 1976	"	Alma	+	William	Edward R. [unclear]	1041	116		Lot 1 S.C. Hwy. 117
476 July 11, 1976	"	Alma			[unclear]	1040	177		[unclear]
3727 July 21, 1976	"			Jessie S. & Philip A.	Ma C. [unclear]	1040	210		Lot 21 S.C. Hwy. 117
3602 Aug 6, 1976	Sanders	Edward M. et al			Greenville County	1040	841		Petition & Easement
5179 Aug 23, 1976	Sanders	Ben C.			John S. Mc Crary, et al	1041	647		"Fermont" Lot 15 Fermont Court.
6140 Sept. 23, 1976	"	Ben C.			Roy D. Greene	1043	330		See II Lot 6B Devergen Place
12702 Nov. 5, 1976	"		K. +	William T.	Gaynelle M. Barrow	1045	798		"League Estate" 5'ville Clinton Tp Lot 6B North Pliny Cir

DIRECT or GRANTOR Index to Deeds — Greenville County, S. C.

REG. U. S. PAT. OFFICE *Chas McCatt* County Indexes Since 1888 An Identifying Trade Mark

 Open at Proper Tab according to First Letter or Letters of Name and refer to Buff Sub-Index sheet for page reference.

COTT FAMILY NAME INDEX No. 75 © 1949
MADE BY THE COTT INDEX COMPANY, COLUMBUS, OHIO
SOLD BY WALKER, EVANS & COGSWELL CO., CHARLESTON, S. C.

1
(B)

FILE NUMBER DATE OF RECORD	GRANTORS FAMILY NAMES	GIVEN NAMES ABCDEFGHIJ	GIVEN NAMES JKLMNO	GIVEN NAMES PQRSTUVWXYZ	GRANTEES	BOOK	PAGE	No. of Acres	BRIEF DESCRIPTION, LOCATION, ETC. (Not Warranted)
16306 Dec. 16, 1976	Sanders	Ben C.			Thomas E. Davis ^{etal}	1047	979		"Vista Hello" lot 55 Kent Lane
16322 Dec. 16, 1976	"	Ben C.			Arthur Dallas Barnett ^{etal}	1047	973	1.1	Ac. Hudson Rd. "Farmcrest Dr." "Farmcrest"
16323 Dec. 16, 1976	"	Ben C.			Richard J. Daffley ^{etal}	1047	974		lot 8 Cul-de-sac
18880 Jan. 14, 1977	"	Daniel J. ^{etal}			Larry B. Shaw ^{Builder}	1049	919	}	Lot 540, Chuckwood Dr. Westwood, Dist. 2ville. Quater 2P.
"	"	Aileen B. ^{etal}			" " " "	1049	919		
20017 Jan. 31, 1977	"	Ben C.			Nal B. Buchanan ^{etal}	1050	296		"Diemenys Place" Sec II lot 105 Longstreet Dr.
23413 Mar. 7, 1977	"	Ben Eugene			Martin E. Rogers ^{etal}	1052	178		lot 4 Camelot Dr. "Woodall"
24219 Mar. 15, 1977	"	Harvey G., Jr., ^{etal}			Cons. Public Service	1052	736		Right of Way Loop Blk E "Washington Hgts."
25502 Mar. 28, 1977	"	George W. & Lilly Mae			Walter Robinson, ^{etal}	1053	447		pt. lot 15 + lot 16 Washington
25503 Mar. 28, 1977	"	C. S. & Margaret ^{Revs.}			Just Joh. A. & L. Ann. ^{Cancelled 5-29-80 #34418 Set BK 70-1424}	1053	488		Real Property Agre.
27752 Apr. 18, 1977	"	Edwin & Janet			John Michael Anderson	1054	743		"Northusculo" lot 11 Windsor Dr.
28202 Apr. 20, 1977	"	James Ronald			J. Eliku Biggers, ^{etal}	1054	984		lot 26 Augusta Court Blk C Mauldin
29645 May 3, 1977	"	William			Edward M. Sanders	1055	816		lot 38 "Holly Spring Sec I" Brush Forest
29780 May 4, 1977	"	Ben C.			Eric B. Godfrey, ^{etal}	1055	935		lot 6 Cannon Cr. Pine
31679 May 20, 1977	"	Emily N. & John H.			See Grantor Davis	1056	967	1.53	new, Liberty Rd. Batin H. City View
31965 May 23, 1977	"	Florence &			Richard J. Jerry Lee Rodewald	1057	70		pt. lot 67 Henderson St.

DIRECT or GRANTOR Index to Deeds — Greenville County, S. C.

(13)

REG. U. S. PAT. OFFICE *Chas McCott* County Indexes Since 1888 An Identifying Trade Mark

Open at Proper Tab according to First Letter or Letters of Name and refer to Buff Sub-Index sheet for page reference.

COTT FAMILY NAME INDEX No. 75 © 1949
MADE BY THE COTT INDEX COMPANY, COLUMBUS, OHIO
SOLD BY WALKER, EVANS & COGSWELL CO., CHARLESTON, S.C.

FILE NUMBER DATE OF RECORD	GRANTORS FAMILY NAMES	GIVEN NAMES ABCDEFGHIJ	GIVEN NAMES JKLMNO	GIVEN NAMES PQRSTUVWXYZ	GRANTEES	BOOK	PAGE	No. of Acres	BRIEF DESCRIPTION, LOCATION, ETC. (Not Warranted)
35671 June 23, 1977	Sanders	David H.		Reber	Steven A. Lindwith	1059	141		Wynnton Drive Sec III Lot 45 Sherman St. Vista
36217 June 29, 1977	"	Ben C.			William E. Ritten	1059	559		Lot 132 "Dewey Place" See III
653 July 7, 1977	"	Ben C.			P. R. Krishna Reddy	1060	65		Lot 45, Dewey Place & Memorial Dr. (Piedmont Ave.)
5538 Aug. 19, 1977	"	Waters, et al Cathy			Donald W. Blackwell	1063	70	}	Int. Lot W. Pinnett St. (Emma St.) Dr. Chick Springs Sp. See any R/W
6845 Aug. 31, 1977	"	(Now aka Mae Scharpelt) Ida Mae			Barbara Ann Templeton	1063	814		
7995 Sept 9, 1977	"	Douglas E. et al			Elsie Cason Nunn	1064	507	}	Pt. lot 23 Randall St. Sec A
"	"	Dorothy L. et al			" " "	1064	507		
8257 Sept. 12, 1977	"	Bernie E.			Kenneth J. Richardson, et al	1064	712		Dr. "Furnace" Lot 7 cul-de-sac, Furnace "Peppertree" Sec II
9495 Sept. 23, 1977	"	Ben C.			John S. Lewis, Jr.	1065	372		Lot 227 Winterfield Place Lots "Mauldin"
11361 Oct. 11, 1977	"	Glenda G. + E. Isadore			Thomas A. Hughes a Hen. Pto.	1066	540		Lot 67 Barrett Dr. "Bundette"
15617 Nov. 18, 1977	"	Beatrice M. et al			Walker Properties	1068	689	0.37	Acres near Maritza
16497 Nov. 29, 1977	"	Cathy W.			Milton J. Smith	1069	269		Int. 1.67 Acs. D. C. Hwy. 14 1.17 Acs. Home reserved
18321 Dec. 16, 1977	"			et al Sue D.	David S. Jones	1070	264	20.9	Acs. Gloria Dr. Saluda Sp.
18713 Dec. 20, 1977	"	B. Armandine			Ramona S. Maney	1070	499		Lot Rocky Slope Rd. Montclair Sec. III
18972 Dec. 22, 1977	"	Fay Glenda + Marcus W.			Bobby Danzell Hazel, et al	1070	630		Lot 152, Montclair Rd.

DIRECT or GRANTOR Index to Deeds — Greenville County, S. C.

1
(C)

REG. U. S. PAT OFFICE *Chas McCott* County Indexes Since 1888 An Identifying Trade Mark

Open at Proper Tab according to First Letter or Letters of Name and refer to Buff Sub-Index sheet for page reference.

COTT FAMILY NAME INDEX No. 75 © 1949
MADE BY THE COTT INDEX COMPANY, COLUMBUS, OHIO
SOLD BY WALKER, EVANS & COGSWELL CO., CHARLESTON, S.C.

FILE NUMBER DATE OF RECORD	GRANTORS FAMILY NAMES	GIVEN NAMES ABCDEFGHIJ	GIVEN NAMES JKLMNOPQ	GIVEN NAMES RSTUVWXYZ	GRANTEES	BOOK	PAGE	No. of Acres	BRIEF DESCRIPTION, LOCATION, ETC. (Not Warranted)
19928 Jan. 4, 1978	Sanders	Conrad	W. + Melle	<i>Cancelled 9-10-81 #6468</i> Dannie S. Inkerly <i>remc</i>	Bank of Greens etal	1071	350		Real Prop. Agree. See II
22656 Jan. 31, 1978	"	Ben C.			Steve S. Swafford,	1072	905		Lot 103, Deaver Place "Pinebrook Forest"
25774 Mar. 3, 1978	"	Ben C.			Randolph D. Broome, et al	1074	675		Lot 16 Cannon Cir. "Holly Hill"
26598 Mar. 10, 1978	"	Ben Eugene			William D. Jones, et al	1075	156		Lot 18 Plantation Dr. "Holly Hill"
27506 Mar. 20, 1978	"	Ben C.			Flavel Barber, Jr. et al	1075	627		Lot 10 Holly Hill Ln. "Heritage Hills"
28998 Apr. 3, 1978	"	E. Ross			Martha C. Sanders	1076	388		Lot 81 Butler Springs Rd.
32278 May 1, 1978	"	Harney H., Jr.			J. Roy McKelrick, et al	1078	186		Lot Holland Rd. Auster Sp. Tract, Butler Sp.
37431 June 13, 1978	"	Edgar			Juanita Sanders	1081	150	Lot 5.67	Ac. Tract; 3.00 Ac. Tract; 3.38 Ac. Butler Sp.
37430 June 13, 1978	"	Juanita			Edgar Sanders	1081	153		Int. Ft. tract 1 Bennett Bridge Rd.
1165 July 13, 1978	"	Ben C.			George W. Mc Carthy	1083	41		Lot 18 Pine Brook Forest
4099 Aug. 7, 1978	"			Jr. et al Ralland E.	Phillip Halstead, et al	1084	810		Lot 62 Cunningham Rd. "Drexel Terrace"
"	"			etal Petronilla M.	" " "	1084	870		
4080 Aug. 7, 1978	"	by Frank P. McHowan, Jr. Master			Administrator of Veterans' Affairs	1084	835		Sec II. Lot 155 R/W Havelock Dr. "Peppercorn"
10120 Sept. 29, 1978	"			<i>Cancelled</i> Dannie S. Inkerly <i>remc</i> 4-8-80 #29815 et al	First Citizens Bank & Tr. Co.	1088	930		Real Prop. Agree.
"	"			<i>Cancelled</i> Dannie S. Inkerly <i>remc</i> 4-8-80 et al # 29815 et al	" " " "	1088	930		
21309 Jan. 18, 1979	"	Juanita			Robert E. Hawley, et al	1095	596	3	Acc. Bennetts Bridge Rd.

DIRECT or GRANTOR Index to Deeds — Greenville County, S. C.

I

REG. U. S. PAT. OFFICE *Chas. M. Cotts* County Indexes Since 1888 An Identifying Trade Mark

Open at Proper Tab according to First Letter or Letters of Name and refer to Buff Sub-Index sheet for page reference.

COTT FAMILY NAME INDEX No. 75 © 1949
MADE BY THE COTT INDEX COMPANY, COLUMBUS, OHIO
SOLD BY WALKER, EVANS & COGSWELL CO., CHARLESTON, S. C.

FILE NUMBER DATE OF RECORD	GRANTORS FAMILY NAMES	GIVEN NAMES ABCDEFGH	GIVEN NAMES IJKLMNO	GIVEN NAMES PQRSTUVWXYZ	GRANTEES	BOOK	PAGE	No. of Acres	BRIEF DESCRIPTION, LOCATION, ETC. (Not Warranted)
21912 Jan. 25, 1979	Sanders		Juanita		Joan S. Murdock	1096	1	3.38	Acc. Bennetts Bridge Rd
23366 Feb. 12, 1979	Sanders		et al James D.		Vernon A. Potter, et al	1096	781	}	Lot 10 Del Note Rd. "Add. Del Note E. etc." Sec. II
"	"		et al Joan S.		" "	1096	781		
25899 Mar. 9, 1979	Sanders	Edgar			Joan S. Murdock	1098	127		
26170 Mar. 13, 1979	"		L. P. et al		Wanda V. Bates	1098	278		Lot 15 (131) Ware St.
26759 Mar. 19, 1979	"	6-19-86 # Edwin S.	42629 Janet C.		Lid. Jud. S. + P. Asin.	1098	769		Real Prop. Agree. Tp. Lee St.
26935 Mar. 21, 1979	"	Freeda S.			James W. Davis, et al	1098	951		Lot 12 Dalewood Hgts "Austin"
27306 Mar. 23, 1979	"		Juanita		Austin J. Crismon	1099	146	5.67	Acc. Ford Rd. Butler Tp. Forest "Sec. II"
27829 Mar. 28, 1979	"	Ben C.			Eduard L. McFarland, et al	1099	411		Lot 154 Kiddle Rd. "Pine Brook" "Pineforest"
28150 Mar. 30, 1979	"	Glenda F.	Marcus W.		Joseph M. Bouvier, et al	1099	566		Lot 182 Old Frank Rd.
28581 Apr. 3, 1979	Saunders	Indeysed in error. see page 61			Susie E. Burton	1099	784		Int. Lot 2 = 1 Acre Sec. II
29454 Apr. 11, 1979	Sanders	et al Liladye H.			Carl D. Brannon, et al	1100	287		Lot 63 Duyle St. "Duncan Mills"
31702 May 1, 1979	Sanders			Vivian m.	W. J. Mann	1101	539		Lot Plant. Phase II, Sec. III
34792 May 25, 1979	Sanders	Ben C.			Constance L. Griffiths	1103	358		Lot 94 Red Oak Ct. Holly Tree
36935 June 13, 1979	Sanders		Malcolm H.		Sybil J. Sanders	1104	686		Lot 12 + pt. Lot 13 St. Mark Rd.
36951 June 13, 1979	Sanders	Henry S.		Sally Mae	Charles C. Anderson	1104	673		Lot 30 Caroline St. "Orford E. etc."

DIRECT or GRANTOR Index to Deeds — Greenville County, S. C.

Open at Proper Tab according to First Letter or Letters of Name and refer to Buff Sub-Index sheet for page reference.

KEYS PRINTING CO., GREENVILLE, S. C.

(Δ)

FILE NUMBER DATE OF RECORD	GRANTORS FAMILY NAMES	GIVEN NAMES ABCDEFGH	GIVEN NAMES IJKLMNO	GIVEN NAMES PQRSTUWXYZ	GRANTEES	BOOK	PAGE	No. of Acres	BRIEF DESCRIPTION, LOCATION, ETC. (Not Warranted)
395 July 3, 1979	Sanders	Harney H., Jr., et al			John A. McNeely	1106	94	16.01	Acres White Horse Rd. Paris Mt. Sp.
2931 July 26, 1979	"	Edward M.			Delora L. Sanders	1107	814		"Holly Springs" Sec. I Mauldin Lots 39 & 40 Brookland Ct. Gardens"
90555 Sept. 27, 1979	"	Donald H. + Jacquelyn D.			Ruth S. Gibson	1112	402		pt. at 31 Aster St. "M ^{rs} Swain
12524 Oct. 15, 1979	"	Ellen Carpenter			Berry J. Lynch, et al	1113	574		Lot Pettigrew St. "Pine Forest"
13756 Oct. 24, 1979	"	Brian Lee + Linda June			J. Robert Sexton	1114	147		Lot 115 + 116 Mapleton Dr.
14413 Oct. 29, 1979	"	Edward J.			Lynn Coggins Sanders	1114	493		Lot 6 R/W Westminster Dr.
18182 Nov. 30, 1979	"	Ellen C.			J. Lewis Carpenter, et al	1116	645		Lot. Lot Main St.
19735 Dec. 17, 1979	"		Larry Gene		J. Don Sanders	1117	459		Power of Attorney Sec. I
21955 Jan. 14, 1980	"	Ber. C.			Richard C. Rickenbach	1118	883		Lot 163 Cannon Cir. "Pine Brook Forest"
22588 Jan. 21, 1980	"	Cherlyn + Larry Wayne			Taylor Fire + Sewer Dist.	1119	386		Right of way 525.5-1.30
24772 Feb. 15, 1980	"		Minnie Lou Formerly Judith A. Bricker		B. Robert Coker, Jr. et al	1120	652		Lot 2 Sevier St.
24894 Feb. 18, 1980	"	E. Rose + Judith A. Bricker			Frank L. Hooper III et al	1120	681		Lots 6, 7, & 8
26666 Mar. 6, 1980	"			Ray B. Jr.	Annie Ruth B. Sanders	1121	748		Lot 4 Dreamland Way Paris Mt. Sp.
26864 Mar. 10, 1980	"	Alma W.			Paul W. Sanders	1121	927		Power of attorney
27662 Mar. 14, 1980	"	Charles L. + Louise S.		7/8-83 Annie S. Sanders EMC	First Fed. S. + Lassen	1122	353		Real Prop. Agree
29032 Apr. 1, 1980	"	Alma W.			Kenneth J. Sanders Paul W. Sanders	1123	206		Power of attorney

DIRECT or GRANTOR Index to Deeds — Greenville County, S. C.

(D)

Open at Proper Tab according to First Letter or Letters of Name and refer to Buff Sub-Index sheet for page reference.

KEYS PRINTING CO., GREENVILLE, S. C.

FILE NUMBER DATE OF RECORD	GRANTORS FAMILY NAMES	GIVEN NAMES ABCDEFGHIJ	GIVEN NAMES JKLMNO	GIVEN NAMES PQRSTUVWXYZ	GRANTEES	BOOK	PAGE	No. of Acres	BRIEF DESCRIPTION, LOCATION, ETC. (Not Warranted)
29836 Apr. 8, 1980	Sanders		Martha E.		Mabel Jane Morton	1123	634		"Heritage Hills" Lot 81 Butler Springs Road
30562 Apr. 16, 1980	"	Edward J.	+ Lynn Cozzina		Elinabeth G. Clark	1124	4		Lot 6 Westminster Dr. Hiville Tp.
30523 Apr. 16, 1980	"	Ethel G.			Charles C. Anderson et al	1124	10		Lot 68 Henderson St. "City View" 25) Oaklawn Tp.
30907 Apr. 21, 1980	"			Paul W.	Kenneth J. Sanders et al	1124	318	22.326	Acc. Augusta Rd. (U. S. Hwy. Co.
36284 June 20, 1980	"	Henry C. III	+ Wanda G.		William P. Marshall et al	1127	832		Lot 63 Bailey St. Mt. View Land Forest " "
2715 July 30, 1980	"	Ben C.		Jeanette Ling	William A. Kinninger et al	1130	37		Lot 164 Cannon Cir Pine Brook Sec. I
2788 July 30, 1980	"				Richard L. Hawkins et al	1130	62		Lot 3 Bone Rd. Whippoorwill Hills Pine Brook Forest Subdivision
3843 Aug. 8, 1980	"	Ben C.			James A. Arnold et al	1130	762		Lot 165, Cannon Circle
4205 Aug. 13, 1980	"	Ben Eugene	et al		William D. Jones " " "	1131	153		Lot 4 Bethel Rd. "Bethel Hgts"
"	"	Deborah T.	et al		" " "	1131	153		
7824 Sept. 10, 1980	"	Brown Blenda F.	et al		Nellie G. Brown	1132	966		Co. Village Sec. 4 Lot 25 Langston St. Piedmont Mfg.
11194 Oct. 9, 1980	"		J. I. et al		Public Creek Dev. Pt. IV et al	1135	112		see deed Bk 1110 pg. 57 Amendments to Restriction - judgment.
11630 Oct. 14, 1980	"	William Hubert & Irene T.			Jules Richard Wiebel	1135	415		Lot
14224 Nov. 6, 1980	"	Albert M.	et al		Oak Grove Village Inventor	1136	803		Partnership Agreement
14225 Nov. 6, 1980	"	Albert M.	et al		Oak Grove Village Inventor	1136	857		Resolutions
17122 Nov. 8, 1980	"	Henry Clay III	+ Wanda G.		Walter E. Hall, et al	1138	579		Sec. I Lot 70 Barclay Dr. Sunny Slopes

DIRECT or GRANTOR Index to Deeds — Greenville County, S. C.

Open at Proper Tab according to First Letter or Letters of Name and refer to Buff Sub-Index sheet for page reference.

KEYS PRINTING CO., GREENVILLE, S. C.

(E)

FILE NUMBER DATE OF RECORD	GRANTORS FAMILY NAMES	GIVEN NAMES ABCDEFGHIJ	GIVEN NAMES KLMNO	GIVEN NAMES PQRSTUVWXYZ	GRANTEES	BOOK	PAGE	No. of Acres	BRIEF DESCRIPTION, LOCATION, ETC. (Not Warranted)
25259 Mar. 10, 1981	Sanders	Charles E.			Preston L. Duncan	1143	969		Lot Jubbs Mtn. Rd. Travelers Rest Lease with option to Purchase Rd. Hills
25339 Mar. 10, 1981	"	Carol L. Hal			Doris B. Langley	1144	10		Int lot 55 High Hill St. Augusta
26792 Mar. 25, 1981	"	Charles E.			Clara Wooten, et al	1145	39		Lease with option to purchase
31312 May 8, 1981	"	Ben C.			Marvin S. Rumpf	1147	719		Lot 166 Pine Brook Court "Holly Hill" Sec. I
32195 May 19, 1981	"	Ben E.			Nancy P. Cash	1148	318		Lot 14 S.C. Hwy 147 Plantation Dr Oaklawn Sp.
32974 May 28, 1981	"		Kenneth J.		Harold W. Dabbin, et al	1148	899	22.326	Acres Augusta Rd. (Unit Hwy. 25)
2622 July 30, 1981	"	Ben E.	1/2 Prestige Bldg of S'ville		David C. Austell, et al	1152	606		Lot 281 Poinsettia Sec. I
12369 Nov. 19, 1981	"		Jack Richard		Mary Jane Ellison Sanders	1158	587		Power of Attorney Park Sec. I
13990 Dec. 14, 1981	"		L. Wayne		Hamlin Beattie management, Inc.	1159	414		Lot 14 Rockwood Dr. Meyers
14865 Dec. 28, 1981	"	Edward B.	et al		Merrill Lynch Relocation	1160	13		Lot 23 Vicksburg Powderhorn Sec. I
"	"	April M.	et al		" " "	1160	13		
14966 Dec. 29, 1981	"	David	Lynn	Patty J.	Albert M. Sanders, et al	1160	117		
16263 Jan. 19, 1982	"	George W.			Lillie M. Sanders management, Inc.	1161	197		Wash. Hts. Int Pt. Lots 22 & 23 Wash. Loop mountainbrooke
17330 Feb. 3, 1982	"		Jo Linda M.	W. H.	Merrill Lynch Relocation management Inc.	1161	902		Lot 71 Vineyard Lane Springs" Sec. I
18659 Feb. 19, 1982	"	Donald H.	Jacquelyn D.		Merrill Lynch Relocation	1162	687		Lot 33 Brookbend Court, "Holly
19166 Feb. 26, 1982	"	Ben C.			Arlin B. Garrison, et al	1162	967		Lot 283 Poinsettia Sec. I S'ville

DIRECT or GRANTOR Index to Deeds — Greenville County, S. C.

(E)

Open at Proper Tab according to First Letter or Letters of Name and refer to Buff Sub-Index sheet for page reference.

KEYS PRINTING CO., GREENVILLE, S. C.

FILE NUMBER DATE OF RECORD	GRANTORS FAMILY NAMES	GIVEN NAMES ABCDEFGHIJ	GIVEN NAMES JKLMNO	GIVEN NAMES PQRSTUVWXYZ	GRANTEES	BOOK	PAGE	No. of Acres	BRIEF DESCRIPTION, LOCATION, ETC. (Not Warranted)
23174 Apr. 16, 1982	Sanders	Deborah T.			Debra T. Baird	1165	463		Unit 10 Trentwood Horiz Prop. Reg. Springfield
23391 Apr. 20, 1982	"	Edward	+	Rhea	Robert D. Terrell, et al	1165	580		Lots 55 + 56 Morgan Ave. Plantation Sec. I Austin Tp.
26610 May 28, 1982	"	Ben E.			William R. Zimmerman	1167	697		Lot Plantation Dr. Holly Tree Sec. V
29046 June 25, 1982	"	Ben C.			John William Flatley	1169	252		Lot 297 Oglewood Dr. Poinsettia
1401 July 19, 1982	"			Irene T. et al	Kenneth T. Sanders	1170	371		General Power of Attorney Chick Spg. Tp.
'2182 July 28, 1982	"	Cordie Mae W.			Tecora Washington	1170	832		Int. Lot 52 Gaylor Street Camp Rd. O'Neal Tp.
'2950 Aug 4, 1982	"	Charles E.			Union Home Loan Corp. of S.C.	1171	497		Parcel 1 Subbs Mt. Rd. + Parcel 2 CC Sheet 2 Sville
6312 Sept. 14, 1982	"	Ben Eugene			Neil L. Caldwell, et al	1173	766		Lot 328 Poinsettia Sec. V
12915 Nov. 29, 1982	"	Magalden S. Sanders William		Magalden S.	Shelley M. Merton	1177	972		Cent. Lot 21 Dettgenburg St. Zimola Forest
16037 Jan. 3, 1983	"	Conrad W.		Melle P.	Robert Qualls et al	1180	111		Lot 7 Roberta Dr. Cherokee
'19291 Feb. 1, 1983	"	Anna G.	+	Welton A.	Julius E. Robinson et al	1182	66		Lot Mulberry St. + W. Washington
'19349 Feb. 4, 1983	"	Ben E.			A. Brent Brower et al	1182	95		Sec. I Lot 1 Holly Tree Plantation Ph. III
20251 Feb. 15, 1983	"	Ben C.			James W. Davis, et al	1182	613		Sville Lot 282 Poinsettia Sec. I
21397 Feb. 28, 1983	"	Daisy S. et al			Riversdale	1183	301		Sec. I 582 P. 93 Protective Covenants - For Orig.
21725 Mar. 1, 1983	"	Ben E.			55 Gilderbrook Assoc.	1183	508		Lot 55 Brookfield West Sec. II
21726 Mar. 2, 1983	"	Ben E.			James W. Blackwell, et al	1183	509		Lot 3 Shiloh Est. Sec. 2

DIRECT or GRANTOR Index to Deeds — Greenville County, S. C.

1
()

☞ Open at Proper Tab according to First Letter or Letters of Name and refer to Buff Sub-Index sheet for page reference.

KEYS PRINTING CO., GREENVILLE, S. C.

FILE NUMBER DATE OF RECORD	GRANTORS FAMILY NAMES	GIVEN NAMES ABCDEFGHIJ	GIVEN NAMES KLMNO	GIVEN NAMES PQRSTUVWXYZ	GRANTEES	BOOK	PAGE	No. of Acres	BRIEF DESCRIPTION, LOCATION, ETC. (Not Warranted)
23978 Mar. 22, 1983	Sanders		Joanna K.	William T.	Phillip W. Cox et al	1184	841	2.35	Acres, Stokes Rd.
26150 Apr. 11, 1983	"	Ben E.			Chester John Dziedzic et al	1186	152		Lot 2 Forester Woods Sec. 5 Farms
27921 Apr. 26, 1983	"			Rufus O.	Edwin L. Ammons, et al	1187	83		Lot 3 Standing Spr. Rd. Air Base (in) "North Acres"
28040 Apr. 26, 1983	"	Edna H.			Jack D. McKinney et al	1187	124		Lot 2 North Acres Dr. (formerly real Circle North Acres. In orig. see Deed Bk. 1187 pg. 124)
30006 May 12, 1983	"	Edna H.			Jack D. McKinney, et al	1188	130		Lot 2 North Acres Dr., Family Deal.
30512 May 17, 1983	"			Pete Cornelius	Mattie G. Sanders	1188	362		General Power of Attorney
32439 June 1, 1983	"	Ben E.			Ronald J. Doach, et al	1189	413		Lot 10 Forester Woods Sec. 5
33020 June 9, 1983	"	Ben E.			Jerry L. Bunn, et al	1191	102		Lot 22 Club Forest
34714 June 21, 1983	"	Ben E. Dennis S. Tankersley		Ray S.	G. Sherman Walker III et al	1190	874		Agreement Park Dr. "North Park"
1184 July 3, 1983	"	David L.		Patty J.	Conrad H. Shuler, et al	1192	489		Lot 64 + pt. Lot 63 North
3420 July 29, 1983	"	Daisy S.			Edgar John Jimenez, et al	1193	438		Lot 22 Riverview Dr. Riverdale
7644 Sept 2, 1983	Sanders	Alton J. Jr.			Debra J. Sanders et al	1195	715		Prop. Prop. Lot 11 Unit 40 Trentwood Main.
17886 Sept 7, 1983	"	Ben E.			Edward H. Thompson	1195	881		Unit 207 II Lot 40 Goldenbrook Rd, Brookfield
8986 Sept 16, 1983	"	Debra T. Wright			Richard S. Copeland	1196	384		Holly Spr. Sect I Lots 39 & 40 Brookland Ct.
10030 Sept 26, 1983	"	Ben E.			William Robert Griffin et al	1197	104		Lot 15 Club Forest

*Cancelled Deed of 1256 of 1130 1985
Dennis S. Tankersley +
Kalam. J. +*

DIRECT or GRANTOR Index to Deeds — Greenville County, S. C.

()

☞ Open at Proper Tab according to First Letter or Letters of Name and refer to Buff Sub-Index sheet for page reference.

KEYS PRINTING CO., GREENVILLE, S. C.

FILE NUMBER DATE OF RECORD	GRANTORS FAMILY NAMES	GIVEN NAMES ABCDEFGHIJ	GIVEN NAMES KLMNO	GIVEN NAMES PQRSTUWXYZ	GRANTEES	BOOK	PAGE	No. of Acres	BRIEF DESCRIPTION, LOCATION, ETC. (Not Warranted)
10206 Sept 27, 1983	Sanders	Maisy S.			Jeffery A. Nelson	1197	171		Lot 21 Riverview Dr. Riverdale
11671 Oct 4, 1983	"		Lynn C. +	Richard P.	E. Ray Mohrman <i>etal</i>	1197	698		Sec 1 Lot 4 Indian Tr. Forest Acres
16457 Nov 21, 1983	"	Dobie M.	+	Steve A.	Delvin M. Forest <i>etal</i>	1200	866		Meadow. See II Lot 19 Rising Sun Court
17203 Nov 29, 1983	"	Edward	+	Rhea	Otto J. Davis	1201	406		Lot 14 + 14 - B City View Annex
18318 Dec 8, 1983	"	By Master W. Daniel Garbarough Jr. Anna	+	Wilton A.	Bankers Trust of S.C.	1202	94		Kennedy Park, Editt Sp. Lot 135, Blossom + Lynch Drives,
19778 Dec 21, 1983	"			Shrene T.	Beverly L. Townsend <i>etal</i>	1202	946		Lot
26693 Mar 1, 1984	"			James D.	Peter M. Hess <i>etal</i>	1207	218)	Lot 2 Pebble Creek Sec 1 Phase IV
" "	"			Joan S.	" " "	1207	218		
27990 Mar 13, 1984	"			L. (Burrell) Virginia	Charles E. Hawkins <i>etal</i>	1207	988	1.7 ac.	
33728 Apr 27, 1984	"			Jay D. + Samuel B.	Richard N. Kilpatrick	1211	426	5.62	Acres Roper Mt. Rd.
34461 May 3, 1984	"	Debra A.	+	Steven W.	Patricia L. Armstrong	1211	818	25	Acres
36853 May 23, 1984	"	Eliabeth Mary Sisler			Steven D. Bichel <i>etal</i>	1213	173		H + W. Park Ave. Int Pt. Lots 31 + 32 Wilton
4203 July 20, 1984	"	road Ethel Hopkins Turner Ethel Hopkins			Evelyn S. Quijano <i>etal</i>	1217	498		S. Franklin Rd. Lot 52 McCullough Hgway
4358 Aug 1, 1984	"			Patrick J.	Beryl S. Bump <i>etal</i>	1218	375)	Lot 91, Chestfield Est. Sec IV
" "	"			Prayle C.	" "	1218	375		
4295 Aug 8, 1984	"	Ben E.			Prestige Builders of Greenville <i>etal</i>	1218	927		Lot Austin Sp.

DIRECT or GRANTOR Index to Deeds — Greenville County, S. C.

Open at Proper Tab according to First Letter or Letters of Name and refer to Buff Sub-Index sheet for page reference.

FILE NUMBER DATE OF RECORD	GRANTORS FAMILY NAMES	GIVEN NAMES ABCDEFGHIJ	GIVEN NAMES KLMNOP	GIVEN NAMES QRSTUVWXYZ	GRANTEES	BOOK	PAGE	No. of Acres	BRIEF DESCRIPTION, LOCATION, ETC. (Not Warranted)
12545 Oct 26, 1984	Sanders	Ben E.			Prestige Bldg ^{2nd.} g'ville	1224	877		Pl III Sec II Briarwood Dr. Lot 10 7 Holly Tree Plantation
15714 Nov 23, 1984	"	Margaret Young ^{etal}			Randolph Hawkins ^{etal}	1227	77		Int Lot 6 31 Nicholston Hgts
18507 Dec 19, 1984	"	David L. + Betty J.			Del Norte Estate	1229	236		Retirement lots 1-4 89 Place Sec 2
21352 Jan 18, 1985	Sanders	Mary Ann + Urban M.			Robert A. Dye ^{etal}	1231	321		Lot 8 3 Paddock Ln. Newinger for orig see Deed Bk 1201 pg 406
25665 Feb 26, 1985	Sanders	Edward + Rhea			Otto J. Davis	1233	648		Lots 14 + 14 - B City View Annex
29116 Apr 1, 1985	"	Emilyn C.			David H. Wilkins	1236	59		Power of attorney
29115 Apr 1, 1985	"	Daniel S.			David H. Wilkins	1236	60		Power of attorney
129398 Apr 2, 1985	"	Edward J. Lynn C.			Richard P. Sanders ^{etal}	1236	248		Lot 22 Randy Dr. Deed Bk 1190 pg 874
30145 Apr 8, 1985	"	Lutane S. + Roy S.			D. Herman Walker ^{etal}	1236	770		Cancellation of Agreement, for orig see Village Hall Prop. Regime Unit no 1 Kimbell Ct. Oak Grove
37199 June 6, 1985	"	Albert M.			Hugh C. McMillian III	1241	170		
37567 June 10, 1985	"	Eunice			Rose Marie Williams	1241	483		Power of attorney Prop Regime
38931 June 21, 1985	"	Ellen S.			Bayle H. Jordan	1242	383		Unit 21, Brentwood Hall Sheerwood Forest
39563 June 27, 1985	"	J. Stuart + Lynne W. ^{m.d.}			Merlin E. Monroe ^{etal}	1242	799		Lot 119 Lady Marion Ln. Pk. Paris Mtn. Sp.
348 Jul 2, 1985	"	By master W. Daniel Garberough Jr. Jack R.			Sec of Housing + Urban ^{devep.}	1243	272		Lot 8 S. Haven Dr. Duncombe
715 Jul 5, 1985	"	John W. Jr. Sherree			Charles P. Parnell ^{etal}	1243	539		Sec 14 Lot 312 Newinger Place
975 July 9, 1985	"	James			Bowden F. Jones ^{etal}	1243	692		Bond for Title, lots 37 + 38, "S. Lickens"

DIRECT or GRANTOR Index to Deeds — Greenville County, S. C.

() Open at Proper Tab according to First Letter or Letters of Name and refer to Buff Sub-Index sheet for page reference. ()

FILE NUMBER DATE OF RECORD	GRANTORS FAMILY NAMES	GIVEN NAMES ABCDEFGH	GIVEN NAMES IJKLMNO	GIVEN NAMES PQRSTUVWXYZ	GRANTEES	BOOK	PAGE	No. of Acres	BRIEF DESCRIPTION, LOCATION, ETC. (Not Warranted)
3664 Aug 1, 1985	Sanders				Robert L. Boggs	1245	398		Int Lot 8 Bridley St.
3663 Aug 1, 1985	"	Albert M.			Robert L. Boggs	1245	399		Int Lot 8 Bridley St.
6754 Aug 27, 1985	"	Albert M.			Mary Ann J.	1247	334		Sherwood Forest Int Lot 96, Sir Abbott St.
7409 Aug 30, 1985	"			Mary Ann	Albert M. Sanders	1247	702		Int Lot 1 Ashley Ave.
7411 Aug 30, 1985	"	Albert M.			Michael S. Burton	1247	703		Lot 1 Ashley Ave.
19033 Dec 5, 1985	"			Shirley S.	Rebecca S. Edens	1254	705		Sec 8/20 Int 1.6 acs Goodwin Alley
24618 Jan 27, 1986	"			Frankie Joan S.	Donald B. White	1258	426		Lot 9, Deverger Pointe Sec. I
31129 May 9, 1986	"	David H.		Patty J.	Angelica Buttery	1266	121		Lot 457 Hill Top Sec. 5
39225 May 27, 1986	"	Aerie J.			Charles O. Bentry	1267	115		Marig. Prop. Regime Pelham Bl. Unit 14-B Brickcreek Condo
40721 June 6, 1986	"	H. G. III et al			Dissementinal Cas Pipe	1268	75		Supplemental Right of way Agreement Sec. 172 of 735
41167 June 13, 1986	"	Mary J.			Washington Struthers	1268	621		Assignment of Deed, Tring, See det
42297 June 19, 1986	"	Retty J.			Edwin L. Sanders	1269	95		Lot 41 Essex at Walkwood Dr. Lincolnton
43884 June 27, 1986	"			James et al	Broadus J. Jones	1269	778		Lots 37+38 Bell Ave.
6582 Aug 5, 1986	"	H. G. III			South Moonville Farms	1273	569	45	acs Reedy Fork Rd.
25609 Dec 18, 1986	"	Donna L.		Robert L.	Daniel B. Bunnell	1283	528		Sec. 15 Lot 355 Deverger Place
34223 Feb 23, 1987	"	Daniel S.			Emilyn C. Sanders	1288	833		Durable power of Attorney

DIRECT or GRANTOR Index to Deeds — Greenville County, S. C.

REG. U. S. PAT OFFICE *CharmCott* County Indexes Since 1888
An Identifying Trade Mark

Open at Proper Tab according to First Letter or Letters of Name and refer to Buff Sub-Index sheet for page reference.


COTT FAMILY NAME INDEX No. 75 © 1949
MADE BY THE COTT INDEX COMPANY, COLUMBUS, OHIO
SOLD BY PHOTO COPY SUPPLY, MAULDIN, S. C.

()

FILE NUMBER DATE OF RECORD	GRANTORS FAMILY NAMES	GIVEN NAMES ABCDEFGHIJ	GIVEN NAMES JKLMNO	GIVEN NAMES PQRSTUVWXYZ	GRANTEES	BOOK	PAGE	No. of Acres	BRIEF DESCRIPTION, LOCATION, ETC. (Not Warranted)
35418 Mar 2, 1987	Sanders	Harvey B. III	David A. Tarance et al		Jan Dearman	1289	377		Lot 6 Forest Trail, Austin Sp. Estates
37819 Mar 13, 1987	"	Lindsey M. +	Viola B. Mack et al		James A. Robertson	1290	377		Lot 209 Add #1 South Forest
42016 Apr 6, 1987	"	Edward W. +	Rhea M. Lynn		Lynda M. Waller	1291	990		Lot 71, Bellingham, S'ville Sec 2
42281 Apr 7, 1987	"	Beauford Sparks +	Lynn John M.		Leonard T. Lee	1292	101		Lots 34 & Fenwick Hgts
53440 June 3, 1987	"	Gayle et al	John M.		Gill L. Schneider	1296	595		Lot 51 Lanneau Dr.
53911 June 5, 1987	"	Carol H.			Rebecca L. Moore	1296	750		Lot Whitehall St. Church Rd.
54050 June 5, 1987	"	Carey Johnson			Charles A. Johnson et al	1296	791		Int. 94 Acs Cool Springs Prop. Reg.
6314 Aug 4, 1987	"	Debra J. Garrison			Ronald E. Bass et al	1301	684		Unit 40 Trentwood Hgts
19929 Oct 28, 1987	"	E. Ross et al			Robert B. Barksdale Jr. et al	1309	39		Lot 17 Cr Belleview + Woodburn Dr. Edwards Forest
"	"	Arlene B. et al			" " "	1309	39		
13372 Nov 13, 1987	"			Shirley S.	Lucille Neloms	1310	466	1	Rd. Saluda Sp. 1 Acre Cr Valley Bridge + Trammel Sec 3
29303 Dec 28, 1987	"		Lynn C.		Jeffrey R. LeBald et al	1313	872		Lot 89 Avenger Place
29660 Dec 29, 1987	"	Ellen S. et al			Trollingwood Sec 1	1314	15		Extension of Restrictive Covenants Sec. 2
31914 Jan 19, 1988	"	Dail et al			Dona Lee Callaway	1315	412		Lot 80 Vitor-Monaghan Mills
40341 Mar 21, 1988	"	Dawn M.			Marsha L. Palmer	1319	811		Lot 300 Del Norte Ests Sec II
40339 Mar 21, 1988	"		Estate of By Personal Rep. William Barber		Dawn Michelle Sanders	1319	809		Sub of Distribution Lot 300 Del Norte

DIRECT or GRANTOR Index to Deeds — Greenville County, S. C.

REG. U. S. PAT. OFFICE *Chas McCott* County Indexes Since 1888
An Identifying Trade Mark

 Open at Proper Tab according to First Letter or Letters of Name and refer to Buff Sub-Index sheet for page reference.

COTT FAMILY NAME INDEX No. 75 © 1949
MADE BY THE COTT INDEX COMPANY, COLUMBUS, OHIO
SOLD BY PHOTO COPY SUPPLY, MAULDIN, S. C.

FILE NUMBER	GRANTORS FAMILY NAMES	GIVEN NAMES ABCDEFGH	GIVEN NAMES IJKLMNO	GIVEN NAMES PQRSTUVWXYZ	GRANTEES	BOOK	PAGE	No. of Acres	BRIEF DESCRIPTION, LOCATION, ETC. (Not Warranted)
DATE OF RECORD									
41639 Mar 29, 1988	Sanders			sk A Pauline Martin Pauline	etal Spy Wilber Farmer	Conestine Road 1320	546		Armer see deed bk 268 pg 273 Life Estate 7.17 acs Plat prop. of Robert Hant Jp.
42208 Mar 31, 1988	"	Albert			Charles E. Williams	1320	868		Int pt Lot 14 Washington Ave Hant Jp.
42207 Mar 31, 1988	"		Survival Oline		Charles E. Williams	1320	869		Int pt Lot 14 Washington Ave Hant Jp.
42693 Apr 4, 1988	"		L. Wayne	etal	Donald L. Herndon	1321	162		Lot 26 Warner St.
" "	"		Lucinda C.	etal	" " "	1321	162		
53024 June 1, 1988	"	Hant M.			Constance S. Elrod	1326	855		Power of attorney
53149 June 1, 1988	"	By atty in fact Hant M. etal	Constance S. Elrod		Thomas P. Taylor	1326	853		Drainway Agreement
" "	"	Annie S. etal	Constance S. Elrod		" " "	1326	853		
53015 June 1, 1988	"	By atty in fact Hant M. etal			Peter L. Chesney	1326	857		Lot B Russell Ave. North Hills
" "	"	Annie S. etal			" " "	1326	857		
350 July 1, 1988	"	Narothy &	Jed B.		David C. Bollwitzer	1330	325		Woods Sec 1 Lot 16 Maplewood Dr. Pelham
1097 July 8, 1988	"	Ben E.			Alvin L. Kerr	1330	905		Lot 6 Janiere Ridge Estate
1261 July 8, 1988	"			Jonny B.	Joseph Robinson	1330	908	2.81	Acres - Lots 9 & 10 Taylor also easement
3584 July 21, 1988	"	By master W. Daniel Edward M.	Barberough Jr.		First Fed B & L Assoc of SC	1332	361		Unit 103 Colonial Village Poplar St.
558 Aug 1, 1988	"		James		Joyce A. Watts	1333	530		Lot 40 Old Paris Int. Rd +
6798 Aug 8, 1988	"			(Martin) Pauline M.	etal Ralph E. Sanders	1334	177		Life Estate 2.03 Acres

DIRECT or GRANTOR Index to Deeds — Greenville County, S. C.

REG. U. S. PAT OFFICE *Chas McCott* County Indexes Since 1888
An Identifying Trade Mark

Open at Proper Tab according to First Letter or Letters of Name and refer to Buff Sub-Index sheet for page reference.


COTT FAMILY NAME INDEX No. 75 © 1949
MADE BY THE COTT INDEX COMPANY, COLUMBUS, OHIO
SOLD BY PHOTO COPY SUPPLY, MAULDIN, S. C.

()

FILE NUMBER DATE OF RECORD	GRANTORS FAMILY NAMES	GIVEN NAMES ABCDEFGH	GIVEN NAMES IJKLMNO	GIVEN NAMES PQRSTUVWXYZ	GRANTEES	BOOK	PAGE	No. of Acres	BRIEF DESCRIPTION, LOCATION, ETC. (Not Warranted)
7087 Aug 9, 1988	Sanders	Edgar			Bobby C. Jones	1334	320		Lot Ford Rd. Bates sp
7937 Aug 12, 1988	"	Gudson Edward			Phyllis D. Sanders	1334	798		Int Lot 21 Chandler Ridge Dr + James St. Etn.
8488 Aug 15, 1988	"	E. J.			Robert E. Long	1335	102		Plots 10, 11 + 12 Hillcrest
11195 Aug 31, 1988	"	Ben E.			J + J Builders	1336	705		Lot 7 Sect II Woodledge
12713 Sept 9, 1988	"	Edgar			Jerry W. Murdock ^{etal}	1337	529		Lot Ford Road
15554 Sept 27, 1988	"		Low Minnie		Frances S. Cranger	1339	281		Power of Attorney Grone sp.
18433 Oct 13, 1988	"			Roy E.	William E. Sanders	1340	963		Int Lot Abandon Rd. See Deed Bl 1340 pg 963
23125 Nov 10, 1988	"			Roy Edward	William E. Sanders	1343	801		Int Lot Abandon Rd. Grone sp.
24592 Nov 18, 1988	"		DBA J + J Development	R. Brent	Jack E. Shaw	1344	724	26.9 acres	Beuncan Chapel Rd.
27609 Dec 9, 1988	"	Douglas P.	etc		Greenville County	1346	465		Appidavit
	"	Dorothy	etc		Greenville County	1346	465		
27608 Dec 9, 1988	"	Dorothy J.	etc		Greenville County	1346	470		Right of way dedication
27610 Dec 9, 1988	"	Douglas P.	etc		Greenville County	1346	468		Right of way dedication
29643 Dec 22, 1988	"	Estate of Cleveland J.	By P.R.		Pauline P. Sanders	1347	819		Right of way dedication Simpson St. Chestnut Hills Deed Distribution Lot 41
11324 Mar 16, 1989	"	Gayle A.	B.		Patricia J. Durham	1356	111		Oak Forest Townhomes also known as Lot 17 Oak Forest Way Austin sp.
11720 Mar 17, 1989	"	Armandine			Gerald D. Hudson ^{etal}	1356	335	1	acre Bennetts Bridge Rd.

DIRECT or GRANTOR Index to Deeds — Greenville County, S. C.

REG. U. S. PAT. OFFICE *Chas McCott* County Indexes Since 1888 An Identifying Trade Mark

 Open at Proper Tab according to First Letter or Letters of Name and refer to Buff Sub-Index sheet for page reference.

COTT FAMILY NAME INDEX No. 75 © 1949
MADE BY THE COTT INDEX COMPANY, COLUMBUS, OHIO
SOLD BY PHOTO COPY SUPPLY, MAULDIN, S. C.

FILE NUMBER DATE OF RECORD	GRANTORS FAMILY NAMES	GIVEN NAMES ABCDEFGHIJ	GIVEN NAMES JKLMNO	GIVEN NAMES PQRSTUVWXYZ	GRANTEES	BOOK	PAGE	No. of Acres	BRIEF DESCRIPTION, LOCATION, ETC. (Not Warranted)
13426 Mar 29 1989	Sanders	By atty in fact	Edgar Sanders	Gay R. etal	Millard Williams ^{III}	1357	326		Pt Lot 9 Fair Hts
" "	"	attly in fact	Edgar etal	Gay R. Sanders	" "	1357	326		
15588 Apr 11 1989	"	(Brown)	Glenda B. etal		Richard Keith O'Shields	1358	688		Lot 25 Prop of Piedmont Hwy Co
17737 Apr 25 1989	"		James W.		Alice Jones	1359	946		Power of attorney
19805 May 8 1989	"		Edgar	# 19420 Bk 1637 pg 1642	Davis Nursery, Inc.	1361	108		Memorandum of Lease
24300 May 10 1989	"	By atty in fact	Edgar Sanders	Gay R. etal	Millard Williams ^{III}	1361	362		Pt Lot 9 Fair Hts see Deed Bk 1357 pg 326
" "	"	attly in fact	Edgar etal	Gay R. Sanders	" "	1361	362		
25191 June 9 1989	Sander		Sharp A.	Jane + William	Andrew M. Myers	1364	202		Prop Rec. Unit 4 Holly Grove Hwy Bates Rd. Bates Sp.
26089 June 15 1989	Sanders	Estate of	James Roy	J. M. etal	Annie Sue Sanders	1364	765		Deed of Distribution Int 21.9 ac
26964 June 21 1989	"		J. M. etal	J. M. etal	Annie Sue S. Sanders	1365	266	21.9 ac	Bates Rd. Bates Sp. Lynn Add.
38012 Aug 24 1989	"	Edward			Marion David Vaughan Jr.	1371	283		Lot 154 Sycamore Dr. East
38013 Aug 24 1989	"		Lois C etal		Marion David Vaughan Jr.	1371	284		Lot 154 Sycamore Dr. East Lynn Add.
" "	"		Indin + P. R.		" " "	1371	284		
38014 Aug 24 1989	"		John W. etal		" " "	1371	284		
" "	"		Manning etal		Marion David Vaughan Jr.	1371	286		Lot 154 Sycamore Dr. East Lynn Add.
" "	"		Martha E etal		" " "	1371	286		

DIRECT or GRANTOR Index to Deeds — Greenville County, S. C.

REG. U. S. PAT. OFFICE *Chas. McCall* County Indexes Since 1888 An Identifying Trade Mark

 Open at Proper Tab according to First Letter or Letters of Name and refer to Buff Sub-Index sheet for page reference.

COTT FAMILY NAME INDEX No. 75 © 1949
MADE BY THE COTT INDEX COMPANY, COLUMBUS, OHIO
SOLD BY PHOTO COPY SUPPLY, MAULDIN, S. C.

()

FILE NUMBER DATE OF RECORD	GRANTORS FAMILY NAMES	GIVEN NAMES ABCDEFGHIJ	GIVEN NAMES JKLMNOPQ	GIVEN NAMES RSTUVWXYZ	GRANTEES	BOOK	PAGE	No. of Acres	BRIEF DESCRIPTION, LOCATION, ETC. (Not Warranted)
38015 Aug 24, 1989	Sanders			Indin <i>Admin.</i> Ruth M. <i>etal</i>	Marion David Vaughn <i>etal</i>	1371	287		Lot 154 Sycamore Dr. East Lynn Add.
" " "	"			Estate of <i>By Admin</i> James Ireland <i>etal</i>	" " "	1371	287		
44588 Oct 3, 1989	"			Conrad & Melle P. <i>Nov S. Gayle Sparks</i>	Walter A. Soby <i>etal</i>	1374	972		Lot 151 Canehake 1
4962 Nov 1, 1989	"			Gayle S. <i>Indin</i>	Harold M. Richey Jr. <i>etal</i>	1377	865		Lot 13 Scottswood Ph 5 Less Lot, Mauldin Tract 2 = 2 acres also Tract 1 = 2 acres
52178 Nov 17, 1989	"			Ben E. <i>etal</i>	Donald E. Franklin	1379	911		
53025 Nov 27, 1989	"				Samuel D. <i>etal</i> Jane B. Green	1380	508		Lot of Twin Creek Cone Sub.
" " "	"				Sharon M. <i>etal</i> " " "	1380	508		
54892 Dec 5, 1989	"			<i>By Greenville County Probate Judge</i> Edward M.	Michael A. Holland	1381	663		Mauldin Lot 38 Holly Spgs Sub.
5569 Dec 11, 1989	"			<i>By Greenville County Tax Collector</i> Simon P.	Phillip N. Reed	1382	176		Lot 2 Vester Rd.
56239 Dec 14, 1989	"			Arthada <i>21.</i>	Travis L. Sanders	1382	562		General power of attorney Mauldin see Bk 1381 pg 663
56995 Dec 19, 1989	"			<i>By Greenville County Tax Collector</i> Edward M.	Michael J. Holland	1383	659		Lot 38 Holly Spgs Sub. Sec 1
57569 Dec 22, 1989	"			Edgar	<i>By W.</i> Pelham Road Baptist Church	1383	354	1.84 acres	Hwy 291 Saluda Sp.
57706 Dec 23, 1989	"			Ben C.	Joann Sherman	1383	459	1.3	Acres Meadow Fork Church Rd

