


DIRECT or GRANTOR Index to Deeds — Greenville County, S. C.

REG. U. S. PAT. OFFICE *Chas. M. Cott* County Indexes Since 1888 An Identifying Trade Mark

 Open at Proper Tab according to First Letter or Letters of Name and refer to Buff Sub-Index sheet for page reference.

COTT FAMILY NAME INDEX No. 75 © 1949
MADE BY THE COTT INDEX COMPANY, COLUMBUS, OHIO
SOLD BY WALKER, EVANS & COGSWELL CO., CHARLESTON, S.C.

(A)

FILE NUMBER DATE OF RECORD	GRANTORS FAMILY NAMES	GIVEN NAMES ABCDEFGHIJ	GIVEN NAMES JKLMNO	GIVEN NAMES PQRSTUVWXYZ	GRANTEES	BOOK	PAGE	No. of Acres	BRIEF DESCRIPTION, LOCATION, ETC. (Not Warranted)
3684 Aug. 6, 1976	Mays		on. Margaret		Samuel N. Bell, et al	1040	888		Hy. Highlands - Bivilly 2p. Lots 64, 65 + 66 Fernman
3973 Aug. 10, 1976	"	Boyd W.	et al.		Bruce G. O'Daniel	1041	36	}	Lot Babo St. St. Linn
"	"	Barbara F.	et al.		" "	1041	36		
27818 Apr. 12, 1977	"			Leo E.	Ella Mae Davis, et al	1054	756		"Sylvan Hills" Lot 56 Valley View Lane
33536 June 3, 1977	Mays			Robert E.	Michael Eric Lynch, et al	1058	2		Lot 156 Orchard Acc. Sect "Fairfield Place"
15533 Nov. 18, 1977	Mays			Stanford	Karnell M. Brock	1068	668		Lot 19 Maggie St.
30305 Apr. 13, 1978	Mays	Exec. et al Charles Francis			Thornwell Orphanage	1077	37		Int. Lot Con. Manley + Pettigrew Sts.
32534 May 2, 1978	Mays	et al, By Master Frank P. McHowan, Jr. David			Admin. of Veterans' Affairs	1078	310	}	Lot 111 Oakview Sec. I
"	"	et al, By Master Frank P. McHowan, Jr. Ester E.			" "	1078	310		
5459 Aug. 18, 1978	Mays	Mrs. Ethel			Muldin Callen Mission Associates	1085	664		Easement
10458 Oct. 2, 1978	Mays	By Frank P. McHowan, Jr. Master Arthur			Sec. of Housing + Urban Dev.	1089	68		Lot 7+8 Palmetto Terrace
18960 Dec. 22, 1978	Mays	Exec C. Francis, et al			Linda M. Osborne, et al	1094	254		Int. Lot Manley + Pettigrew St. Estates
28505 Apr. 3, 1979	Mays		Frank, Jr. + Juanita J.		Ruth B. Bauer	1099	775		Lot 140 Pinefield Dr. South Forest
4275 Aug. 3, 1979	Mays		Edith V. et al		Olivia Scott Breazeal	1108	581		Int. lot, Scott Ave.
4872 Aug. 9, 1979	Mays		Jessica C.		Antel Varas, et al	1109	24		See Orig. see deed Bk. 679 pg. 43 Cancellation of option to Purchase
4869 Aug. 9, 1979	Mays		Jessica C.		Ferguson Enterprises, Inc.	1109	9	10.745	Acc. Roper Mt. Rd.

DIRECT or GRANTOR Index to Deeds — Greenville County, S. C.

(A) REG. U. S. PAT. OFFICE *Chas. McClellan* County Indexes Since 1888 An Identifying Trade Mark


Open at Proper Tab according to First Letter or Letters of Name and refer to Buff Sub-Index sheet for page reference.

COTT FAMILY NAME INDEX No. 75 © 1949
MADE BY THE COTT INDEX COMPANY, COLUMBUS, OHIO
SOLD BY WALKER, EVANS & COGSWELL CO., CHARLESTON, S. C.

FILE NUMBER DATE OF RECORD	GRANTORS FAMILY NAMES	GIVEN NAMES ABCDEFGHIJ	GIVEN NAMES KLMNOP	GIVEN NAMES QRSTUVWXYZ	GRANTEES	BOOK	PAGE	No. of Acres	BRIEF DESCRIPTION, LOCATION, ETC. (Not Warranted)
23048 Jan 25, 1980	Mayer	s/a Charles Francis Mayer G. Francis, et al			The Poinsett Club	1119	570		St. Lot. Lot. Cor. Manly + Pattigue
24344 Feb. 11, 1980	Mayer	James W. et al			Joe G. Thomason et al	1120	337		Lot 58 Edwards Mill Rd. "Seven Oaks"
" "	"	Linda B. et al			" " " "	1120	337		
32421 May 6, 1980	"	Jessica C.			Linda H. Osborne	1125	204		Power of Attorney
5830 Aug 26, 1980	Mayer	Wallace David Marguerite R. Blackwell				1131	941		(formerly Mrs. Duain Dan) Mrs. Duain Hard Lot 35 + Pt. 34 Astor Dr. + Chancer Rd. Northwood Hills Sub I
32545 May 22, 1981	Mayer	Jessica C.			Linda M. Osborne	1148	664		Lots 123 + 124 Buncombe Rd. Chick Spgs. Sp.
34905 June 17, 1981	Mayer	J. P.			Larry H. Center, et al	1150	102		Pt. Lot 3 Harriett Bldg. Rd. Bates Tp.
35989 June 29, 1981	Mayer	Leanna Bates			William Clyde Bates	1150	739	18.19	Acc. Near Hwy (U.S Hwy 276)
8166 Oct. 1, 1981	Mayer	Joseph Pierce			Jane C. Walker	1156	69		Power of attorney
18758 Feb. 22, 1982	Mayer	Leanna B. Robert E. Jr. Pierce			Clinton Ray Cox et al	1162	733	20	Acres Moody Bridge Road
24991 May 10, 1982	Mayer	Joseph 4-8-85 #			Thomas M. Sinn 30073 J.T. Bl. 89-191	1166	646	1.0	Acres Brushy Creek Rd.
28852 June 24, 1982	Mayer	Bernie Joseph S. Inkerley et al			Southern Bank Trust Co.	1169	182		Real Prop. Agreement
9823 Oct. 27, 1982	Mayer	Clyde C.			Louise Mayer	1176	63		Int Lot 12 Nichols St. Melrose Ave.
10106 Sept 26, 1983	Mayer	Annie Ray			Rudolph V. Mayer Jr.	1197	149		Lot 3 Green Ave. Eft
18353 Dec 8, 1983	Mayer	s/a Joseph P. Mayer Pearl J.			Ronald R. Rich et al	1202	130		Lot 4 + 5 + pt 3
29501 June 14, 1984	Mayer				Edward Paul Jr. et al	1214	863		Waiver of Restraint Covenants

DIRECT or GRANTOR Index to Deeds — Greenville County, S. C.

REG. U. S. PAT OFFICE *Chas. M. Catts* County Indexes Since 1888 An Identifying Trade Mark

 Open at Proper Tab according to First Letter or Letters of Name and refer to Buff Sub-Index sheet for page reference.

COTT FAMILY NAME INDEX No. 75 © 1949
MADE BY THE COTT INDEX COMPANY, COLUMBUS, OHIO
SOLD BY WALKER, EVANS & COGSWELL CO., CHARLESTON, S. C.


(B)

FILE NUMBER DATE OF RECORD	GRANTORS FAMILY NAMES	GIVEN NAMES ABCDEFGHIJ	GIVEN NAMES JKLMNO	GIVEN NAMES PQRSTUVWXYZ	GRANTEES	BOOK	PAGE	No. of Acres	BRIEF DESCRIPTION, LOCATION, ETC. (Not Warranted)
36582 May 31, 1985 29449	Mayer	Brendolyn James C.			Brenda V. Harris	1240	752		Sherman Park Lot 12 Uneda Dr. Sec 2
June 16, 1985 14592	"	AKA Helen E. Rogers Helen E. et al			James J. Capps The City of Greenville S.C. The Housing Authority of	1242	732	0.28 ac.	West Cut Rd Augusta Rd Ranches Lot 255 Beck Ave.
37909 May 16, 1986 42982	Mayer	Brenda Marie AKA Kathy C. McConnell Kathy C. et al			Jerry Lee Mayer Jack Chason et al	1266	467		Sherman Park Sec II Int Lot 21 Uneda Dr.
June 23, 1986 33893	"			Jerry M.	Charles E. Mayer Jr.	1269	265	5.7	ac Old Settlement Rd.
July 11, 1987 34472	"	Earl C.			Clyde L. Sweat	1288	978		Deed Park of Attorney Park Lot 187 Mayer Dr. Paramount Acres
Feb 24, 1987 47101	Mayer			Sharon L.	J. Duke Mayer	1292	974		Int Lot 48 Longforest
May 4, 1987 50394	Mayer	E. E. E. Ethel M.			Julie L. Craft	1295	286		Lot 27 Sec I. Wagon Wheel Gap Sherman Park Sec II Int Lot 21 Uneda Dr
Sept 22, 1987 14167	Mayer			Jerry Lee	Linda Lee Mayer	1305	577		Shadows Lot 37 Elkham Dr. Mountain
Oct 16, 1987 18606	Mayer			Leanna B. & Robert E. Jr.	Marion L. Dudley Jr.	1307	958		
38940 Mar 10, 1988	Mayer	Melissa Claudia			Augie L. Mayer	1319	106		Power of Attorney Judson Mills Village Lots 29 + 30 Ninth St. Sec
12775 Sept 9, 1988	"			Norwood C. et al	M. D. Mullikin et al	1337	562		
19527 Oct 19, 1988	"			Margerie	Jo Ann Capps	1341	596	12.73 ac.	West Cut Rd.
23730 Nov 15, 1988	"	estate of My Master W Daniel Zbarany Frances W			Sec of Housing + Urban Devel.	1344	245		Property of B. Robert Coker Jr
29987 Dec 27, 1988	Mayer			B. Robert E.	Serald A. Mc Leroy	1348	25		Lot 4 S 2 Hwy 276, Marietta

DIRECT or GRANTOR Index to Deeds — Greenville County, S. C.

(B)

REG. U. S. PAT. OFFICE *ChumCott* County Indexes Since 1888
An Identifying Trade Mark

 Open at Proper Tab according to First Letter or Letters of Name and refer to Buff Sub-Index sheet for page reference.

COTT FAMILY NAME INDEX No. 75 © 1949
MADE BY THE COTT INDEX COMPANY, COLUMBUS, OHIO
SOLD BY WALKER, EVANS & COGSWELL CO., CHARLESTON, S.C.

FILE NUMBER DATE OF RECORD	GRANTORS FAMILY NAMES	GIVEN NAMES ABCDEFGHIJ	GIVEN NAMES KLMNO	GIVEN NAMES PQRSTUVWXYZ	GRANTEES	BOOK	PAGE	No. of Acres	BRIEF DESCRIPTION, LOCATION, ETC. (Not Warranted)
3796 Jan 26, 1989 7681	Mayer		<i>etal</i>		Sylvester Tate <i>etal</i>	1351	179		Lot 24 Hammett St.
Feb 21, 1989 10949	Mayer				Donnie Joe Moore <i>etal</i>	1353	601		Lot 3 Hunt St.
Mar 14, 1989 " "	Mayer				Wayne J. Schook <i>etal</i>	1355	881		Lot 186 Brentwood way <i>ad. + had 1/2</i> Sec 14 Brentwood Sub. S'ible
" "	"				" " "	1355	881		
27666 June 26, 1989	"				Linda M. Osharne	1365	672		Adale St. McCullough Hts. Needy Distribution Lot 34

*AKA Charles E. Mayer
also in part for Gerri M. Mayer
Charles E. Mayer Jr. etal
By atty in fact Charles E. Mayer Jr.
Gerri M. etal
Estate of Bill P. R.
Charles Francis Jr.*