

# DIRECT or GRANTOR Index to Deeds — Greenville County, S. C.

REG. U. S. PAT. OFFICE *Chas. McCott* County Indexes Since 1888 An Identifying Trade Mark

Open at Proper Tab according to First Letter or Letters of Name and refer to Buff Sub-Index sheet for page reference.

COTT FAMILY NAME INDEX No. 75 © 1949  
MADE BY THE COTT INDEX COMPANY, COLUMBUS, OHIO  
SOLD BY WALKER, EVANS & COGSWELL CO., CHARLESTON, S.C.

(A)

FILE NUMBER	DATE OF RECORD	GRANTORS FAMILY NAMES	GIVEN NAMES ABCDEFGH	GIVEN NAMES IJKLMNO	GIVEN NAMES PQRSTUVWXYZ	GRANTEES	BOOK	PAGE	No. of Acres	BRIEF DESCRIPTION, LOCATION, ETC. ( Not Warranted )
15825	Jan 2, 1975	Martin		James Robert		Duke Power Co.	1012	589		R1w
	17191	"	H. of	etal		Michael J. Martin <sup>etal</sup>	1013	367		"Laguerre Park" Lot 58 Harrington Ave
	17723	"			Warren T.	Dempsey Real Estate Co. <sup>inc.</sup>	1013	894		"Village" Lot 39 Appalachee Dr. Mustang
	17802	"	H. of	etal		Ronald M. Ball, <sup>etal</sup>	1013	963		Camelot <sup>Sheet II</sup> Austin Tp. Lot 57 Bethel Rd.
	19935	"	H. of	etal		Ninety-Nine <sup>etal</sup>	1014	11		"99 1/2" <sup>Sheet II</sup> Lot 51 Bethel Rd. <sup>inc.</sup>
	20530	"	A. L.	Lisa M.		John W. Gady, <sup>III</sup>	1015	295		At also pt. lot 18 Part lots 16 + 18 Pinckney
	22965	"		Margaret		Frances S. Potts	1016	397		RD. G'ville Tp. Part lot 20 Box B Jones
	23159	"	George J.			W. M. Scaggin, <sup>etal</sup>	1016	442		Ac. G'ville Tp. Part lot 4 Sec. "C" Creech
	25082	"	Harold			Jamie H. Martin	1017	501		"Cannon Court" Part lot 17 pt. lot 18 E. C.
	25697	"		51A Norman Martin		Dana B. Martin	1017	824		Lot 210 2nd Austin
	27054	"	Elizabeth			James R. Dimafeton, <sup>etal</sup>	1018	552		Clearing N. of G. part Lot 11 Eastview Rd.
	27266	"	Herry D.			James P. Brawley <sup>etal</sup>	1018	724		Ac. " Lot 28 Lilly St. "New
	27674	"		M. A.		Euletta June McManis <sup>etal</sup>	1018	913		Memphis W. of Bates Tp. Lot 14 La. Highway
	27844	"			2-25-77 Assoc. av. pt.	Bankers Trust of D.C.	1018	953		Collateral Assign of
	27845	"			Assoc. of gen. pts.	Bankers Trust of D.C.	1018	956		Collateral Assign of
	28036	"			Wright	Bankers Trust of D.C.	1018	956		Collateral Assign of
	28116	"				James P. Brawley	1018	117		Lot 11 Eastview Rd.

# DIRECT or GRANTOR Index to Deeds - Greenville County, S. C.

(A)

REG. U. S. PAT. OFFICE *Chas McCott* County Indexes Since 1888 An Identifying Trade Mark


Open at Proper Tab according to First Letter or Letters of Name and refer to Buff Sub-Index sheet for page reference.

COTT FAMILY NAME INDEX No. 75 © 1949 MADE BY THE COTT INDEX COMPANY, COLUMBUS, OHIO SOLD BY WALKER, EVANS & COGSWELL CO., CHARLESTON, S.C.

FILE NUMBER DATE OF RECORD	GRANTORS FAMILY NAMES	GIVEN NAMES ABCDEFGHIJ	GIVEN NAMES JKLMNO	GIVEN NAMES PQRSTUVWXYZ	GRANTEES	BOOK	PAGE	No. of Acres	BRIEF DESCRIPTION, LOCATION, ETC. ( Not Warranted )
30910 June 30, 1915	Martin	Charles, et al.	as Exec. + TRS.		Carolina Fed. D. & P. Loan	1020	549		Lot 2 E. Washington St.
177 July 2, 1915	"	H. J. et al.			Lawrence C. Dhallcup et al.	1020	690		"Carter's Grove" Lot B Wakefield Ct. Dec. I
613 July 8, 1915	"	H. J. et al.			G. David Bates, et al.	1020	898		Lot 4 Pilgrimage Point
622 July 8, 1915	"			John, Jr.	H. J. Wright	1020	913		Contribution Agreement - (New Martin Theatres of Georgia, Inc.)
1371 July 16, 1915	"			John, Jr. (now Martin Theatres of Georgia, Inc.)	Dec. of State	1021	551		Articles of Incorporation (New Martin Theatres of Georgia, Inc.)
1371 July 16, 1915	"			Theatres of Georgia	Dec. of State	1021	334		Articles of Incorporation (New Martin Theatres of Georgia, Inc.)
1580 July 18, 1915	"				Ruth B. John M. Martin, Jr.	1021	472		1/2 Int. Lot 5 Wakefield Ct. Dec. I "Carter's Grove"
1488 July 23, 1915	"	H. J. et al.			Neal C. Ford et al.	1021	696		Lot 11 Old-Side-Wakefield
2384 July 28, 1915	"	B. Sp.			D. C. State Hwy. Dept.	1021	846		pt. lot 2 Dam St.
2873 Aug 1, 1915	"			Michael + Patricia	Carrie B. Raynor	1022	114		"Marquesa Park" Lot 38 Washington Ave.
2921 Aug 1, 1915	"			Rudy	Betty J. Martin	1022	121		Power of Atty.
2902 Aug 1, 1915	"	H. J. et al.			Michael S. Martin, et al.	1022	153		Lot 13 Greenfield Ct. Greenfield
5445 Aug 28, 1915	"	H. J. et al.			Anna B. Phillips	1023	365		Lot 8 Bradley Blvd.
5443 Aug 28, 1915	"			Lane M.	J. Edell Shaver	1023	341		Maudie Arantia Sp. Lot 59 Fairfield Ave. "Blindale"
5649 Aug 28, 1915	"				David K. King et al.	1023	448		"Edwards Island" Chick G. Sp. T. Lot 40 Elmwood Dr. Dec. 4
5964 Sept 2, 1915	"	Henry Almencade D. et al.			Greenville County	1023	657		Petition Warranted R. R. Alw

# DIRECT or GRANTOR Index to Deeds — Greenville County, S. C.

REG. U. S. PAT. OFFICE *Chas. M. Calk* County Indexes Since 1888  
An Identifying Trade Mark

 Open at Proper Tab according to First Letter or Letters of Name and refer to Buff Sub-Index sheet for page reference.

COTT FAMILY NAME INDEX No. 75 © 1949  
MADE BY THE COTT INDEX COMPANY, COLUMBUS, OHIO  
SOLD BY WALKER, EVANS & COGSWELL CO., CHARLESTON, S.C.

( B )

FILE NUMBER DATE OF RECORD	GRANTORS FAMILY NAMES	GIVEN NAMES ABCDEFGHIJ	GIVEN NAMES JKLMNOPQ	GIVEN NAMES RSTUVWXYZ	GRANTEES	BOOK	PAGE	No. of Acres	BRIEF DESCRIPTION, LOCATION, ETC. ( Not Warranted )
6510 Sept 9, 1975	Martin	H. J.	etal.		Frederick M. Brand <sup>etal.</sup>	1023	905		"Greenfields" pt. lot 21 Greenfield Ct.
6734 Sept 11, 1975	"	"		Wilbur A.	Jack W. Smith <sup>etal.</sup>	1024	65	1	Dep. to Acres Hwy. 253 Chick
7139 Sept 16, 1975	"	Howard +		Shelby B.	John M. Miller	1024	253		"Montclair" Dep. + swamp Mudd. lot 19 Manchester Dr.
8442 Sept 20, 1975	"	H. J.	etal.		and C. Bunker, Jr. <sup>etal.</sup>	1025	67		Confirmation Kot 14 Wakefield Ct. Sec I
8727 Oct. 1, 1975	"	Country E. Jr.	etal.		Greenville County	1025	145		affidavit for Public Road Petition
8727 Oct. 1, 1975	"	Country E. + Martha L.	etal.		Greenville County	1025	146		Dedicated Road Right-of-Way RD. + Hwy. 101
10198 Oct 16, 1975	"	"	Mattie <sup>etal.</sup>		Julia McKimney Brown	1025	881	1	Acres near Cor Jordan
10196 Oct 16, 1975	"	"	Mattie M. <sup>etal.</sup>		Harold McKimney	1025	884	2.3	101 Acres cor. Jordan Rd. + Hwy
10251 Oct 16, 1975	"	Albert P.			B. L. Johnson	1025	921		(ca 50 ft. Rd) Lots 11 & 12 on new Rd
10900 Oct 23, 1975	"	"	Curley, <sup>etal.</sup>	Wilson	Robert W. <sup>etal.</sup>	1026	211		pt. lot 1013 pt. lot 1011 line tree with lot 1012
"	"	"	"	"	"	1026	212		line "the line" between lot 1011 + 1012
11011 Oct. 24, 1975	"	H. J.	etal.		James P. Stark <sup>etal.</sup>	1026	271		Issue Plant "Phase II" Dep. 2 Austin Tp. lot 22 Shadowwood Ct. "Nolly"
11355 Oct. 28, 1975	"	"	John <sup>etal.</sup>	John <sup>II</sup>	Bunkley Trust of S.C. Society of the U.S.	1026	456	6.413	lot 13 "Buck" near Chick
11765 Nov. 2, 1975	"	Etha J.	John W.	Exec. & Trs.	Equitable Life Assurance Corp. of N.Y.	1026	668		lot 59 Edmore Dr. "Pinewood"
12747 Nov. 14, 1975	"	"	"	"	"	1027	214		lot 11 + 12
13187 Nov. 18, 1975	"	Donald J.	Lisa B.		Assamond Entorp, Inc.	1027	520		"Greenfields" Butler Tp. lot 28 Charleston Dr.

# DIRECT or GRANTOR Index to Deeds — Greenville County, S. C.

(B)

REG. U. S. PAT. OFFICE *Chas. McCott* County Indexes Since 1888 An Identifying Trade Mark

Open at Proper Tab according to First Letter or Letters of Name and refer to Buff Sub-Index sheet for page reference.

COTT FAMILY NAME INDEX No. 75 © 1949  
MADE BY THE COTT INDEX COMPANY, COLUMBUS, OHIO  
SOLD BY WALKER, EVANS & COGSWELL CO., CHARLESTON, S.C.

FILE NUMBER DATE OF RECORD	GRANTORS FAMILY NAMES	GIVEN NAMES ABCDEFGHIJ	GIVEN NAMES JKLMNO	GIVEN NAMES PQRSTUWXYZ	GRANTEES	BOOK	PAGE	No. of Acres	BRIEF DESCRIPTION, LOCATION, ETC. ( Not Warranted )
14208 Dec. 1, 1973	Martin			Lila M. + C. William	Clarence C. Clary, et al	1021	875		"Mountain Hill" Sec III Lot 213 Inglewood Dr.
14473 Dec. 3, 1975	"			Jimmie S.	B. W. Martin	1028	58		Lot 59 "Colonial Hills"
15230 Jul. 1, 1976	"					1027	001		1st 1/2 "Colonial Hills" Dr.
15477 Dec. 6, 1976	"			9-3-85 # 600 St BK 90-537		1027	700		Real Property, etc.
"	"			7-3-85 # 600 St BK 90-537		1027	700		
17149 Jan. 5, 1976	"			H. J. et al	Timothy D. Olson	1024	803		"Greenfield" Lot 17 Greenfield Dr., "Greenfield" Butley Tr
18536 Jan. 21, 1976	"			Joe et al.	Pamela Jean O'Dhelleo	1030	452		Lot 18 Greenfield Dr. "Blue Meade" Dantz Sp.
18759 Jan. 23, 1976	"			B. Berneis	Shaddeus S. Martin	1030	572		Ent. Lot 46 Williamsburg Dr.
18978 Jan. 27, 1976	"			Carole E. + James H. as Co-Executors	D. W. Ted. D. + S. Aaron	1030	727		Real Property, etc.
19267 Jan. 27, 1976	"			Judson C., et al.	David S. Perrino	1030	841		Lot 1 Jellulah Dr. Gville
20006 Feb. 6, 1976	"			Judson C.	Mary S. Martin	1031	307		Ent. Lot 9 Mt. Vista Ave. # 10, 20
21646 Feb. 26, 1976	"			C. B. + Virginia	Citizens Fed. D. + S. Loan Diet. Comm.	1032	112		Assignment of Note
21757 Feb. 27, 1976	"			Frank C.	Berea Public Service Diet. Comm.	1032	266		Right of Way
21757 Feb. 27, 1976	"			Frank Cary + Edwards Ruby Berntina	Berea Public Service Corp.	1032	270		Right of Way
21850 Mar. 1, 1976	"			C. B. + Virginia	General Motors Acceptance	1032	366		Memorandum of Lease Cond. Hous. Prop. No. 100 Unit 14-A Briarwood
23348 Mar. 15, 1976	"			Mary S.	Conni E. Martin	1033	22		

# DIRECT or GRANTOR Index to Deeds - Greenville County, S. C.

REG. U. S. PAT. OFFICE *Chas. M. Catts* County Indexes Since 1888 An Identifying Trade Mark

Open at Proper Tab according to First Letter or Letters of Name and refer to Buff Sub-Index sheet for page reference.

COTT FAMILY NAME INDEX No. 75 © 1949  
MADE BY THE COTT INDEX COMPANY, COLUMBUS, OHIO  
SOLD BY WALKER, EVANS & COGSWELL CO., CHARLESTON, S.C.


( C )

FILE NUMBER	DATE OF RECORD	GRANTORS FAMILY NAMES	GIVEN NAMES ABCDEFGHIJ	GIVEN NAMES KLMNO	GIVEN NAMES PQRSTUVWXYZ	GRANTEES	BOOK	PAGE	No. of Acres	BRIEF DESCRIPTION, LOCATION, ETC. ( Not Warranted )
23939	Mar. 11, 1976	Martins	D. et al.			Caroline J. D. + P. Ross	1033	379		+ White Horse Rd. White Horse Triangle pt. lot 1 + all lot 2 Co. Bondleton Rd.
23821	Mar. 11, 1976	"	Elizabeth			Cheryl Yvonne Martin	1033	328		"Chestnut Hills" lot 102 Chipley Lane
24028	Mar. 22, 1976	"	David J.			Bank of Open	1033	478		Real Property Agreement
24650	Mar. 24, 1976	"	Don B. + Mary T.			William N. Burnette et al.	1033	973		"Greenfields" Butler Tp. lot 23 Greenfield Ct.
25034	Mar. 31, 1976	"	H. J. et al.			Jeffrey D. Leonard et al.	1033	942		Ct. "Greenfields" lot 12 turn-around Greenfield
25066	Apr. 1, 1976	"	H. J. et al.			Raymond W. Dlanders	1033	962		On "Pilgrims Point" pt. lot 3 turn-around Freepst
25163	Apr. 1, 1976	"	H. J. et al.			Carol S. Clary	1034	16	}	Unit 26 University Ridge Horiz. Prop. Regime
	"	"	C. Keith S/A Barbara E. Dilvers			"	1034	16		
25304	Apr. 2, 1976	"	Barbara D. et al. <i>Cancelled</i>			Just Natl Bk. of D.C.	1034	125	}	Agree. not to convey or encumber Real Est.
	"	"	Donnie S. Lankford <i>Cancelled</i>			"	1034	125		
26753	Apr. 14, 1976	"	James D. et al. <i>Cancelled</i>			Michael D. White et al.	1034	876		12 Piedmont Mtn. Village, Piedmont lot 146 Cow Mill St. Rawson pt. lot
26862	Apr. 19, 1976	"	James D. et al.			Barbara J. Martin	1034	912		lot 45 Warran Ct.
26902	Apr. 20, 1976	"	Charles Stewart, Jr. et al.			Melvin R. Paulina et al.	1034	970	}	lot 5 Taylor Rd "Dumries Service"
	"	"	Nancy et al.			"	1034	970		
27123	Apr. 22, 1976	"	Edna M.			"				"
27123	Apr. 22, 1976	"	"			"				"
27123	Apr. 22, 1976	"	"			"				"

# DIRECT or GRANTOR Index to Deeds — Greenville County, S. C.

(C)

REG. U. S. PAT. OFFICE *Chas. M. Catts* County Indexes Since 1888 An Identifying Trade Mark


 Open at Proper Tab according to First Letter or Letters of Name and refer to Buff Sub-Index sheet for page reference.

COTT FAMILY NAME INDEX No. 75 © 1949  
MADE BY THE COTT INDEX COMPANY, COLUMBUS, OHIO  
SOLD BY WALKER, EVANS & COGSWELL CO., CHARLESTON, S.C.

FILE NUMBER DATE OF RECORD	GRANTORS FAMILY NAMES	GIVEN NAMES ABCDEFGH	GIVEN NAMES IJKLMNO	GIVEN NAMES PQRSTUVWXYZ	GRANTEES	BOOK	PAGE	No. of Acres	BRIEF DESCRIPTION, LOCATION, ETC. ( Not Warranted )
27985 Apr 29, 1976	Martini		Lois, et al		J. Robert Cook	1035	784	7.21	acres near pt. County Road
27982 Apr 31, 1976	"		Lois N. et al		Julian W. Manning	1035	785	1.09	acres, Road 5-2300
27984 Apr 31, 1976	"		Lois N. et al		The Oxford Firm, Inc.	1035	789	0.52	acres, Road 5-2300
28432 May 11, 1976	"	Lois	et al.		W. H. Cook	1035	791		acres, Road 5-2300
28434 May 11, 1976	"	Lois	et al.		W. H. Cook	1035	792		acres, Road 5-2300
28574 May 6, 1976	"	H. G.	et al		Beverly C. Hudson	1035	889		Contract of Purchase & Sale Giselle, TF.
29981 May 20, 1976	"		John C.		Jacky B. Martin	1036	602		lot Hampton Ave.
30403 May 24, 1976	"			J. et al. Willard	Richard K. ...	1036	604		lot x ...
31789 June 7, 1976	"	Albert P.	et al		Robert R. Burns	1037	528		lots 4 & 5 Helen Dr. "Oak Ridge Hgts" Subd.
"	"	Annie S.	et al		"	1037	528		
32669 June 15, 1976	"		Joseph M.		Carlos J. Belcher, et al	1038	20		Myrtle Village Sec. TF - Lot 81 South St. Julian
"	"	Nemie H.	et al.		"	"	"		at "
"	"	Nemie H.	et al.		"	"	"		"
32487 June 28, 1976	"	Smith Evelyn +	Levi Johnnie		Thomas D. Dilworth	1038	750		Lot

# DIRECT or GRANTOR Index to Deeds — Greenville County, S. C.

REG. U. S. PAT. OFFICE *Chas McCatt* County Indexes Since 1888 An Identifying Trade Mark

 Open at Proper Tab according to First Letter or Letters of Name and refer to Buff Sub-Index sheet for page reference.


COTT FAMILY NAME INDEX No. 75 © 1949  
MADE BY THE COTT INDEX COMPANY, COLUMBUS, OHIO  
SOLD BY WALKER, EVANS & COGSWELL CO., CHARLESTON, S.C.

(2)

FILE NUMBER DATE OF RECORD	GRANTORS FAMILY NAMES	GIVEN NAMES ABCDEFGHIJ	GIVEN NAMES JKLMNO	GIVEN NAMES PQRSTUVWXYZ	GRANTEES	BOOK	PAGE	No. of Acres	BRIEF DESCRIPTION, LOCATION, ETC. ( Not Warranted )
411 July 6, 1976	Martin	Elizabeth		<i>Cancelled 12-20-77 #18758</i> <i>Donnie &amp; Lenore</i> <i>rem's</i>	First Ed. S. & L. Dr.	1039	163		Real Property Agreement Geo. Butler to
728 July 8, 1976	"		Rucile A.	<i>Cancelled</i> <i>Donnie &amp; Lenore</i> <i>rem's</i> Hargis now Rucile A. Hasso Martin	Richard H. Neishman	1039	287		lot 9 Edmunda St. "Olewood Greenfield Ct. "Queenjacks"
1437 July 15, 1976	"	H. J.	etal.		Harold K. Wharm	1039	628		lot 20 & pt. lot 21 West 5th St. to
2147 Aug 27, 1976	"				Wm M. Martin	1040	11		lot 4 1/2 W. 5th St. to
220 Aug 27, 1976	"				David W. Selwyn	1040			lot 14 + pt. lot 146 Northway Dr. "Wheland less sec. II
"	"				"	1040			
2463 July 26, 1976	"	Adell			Adell Martin	1040	174		1 Jane Griffin Road & Conty. Rd "Dismal Lake"
3337 Aug 2, 1976	"	Catherine M.			Sarah A. Beard	1040	664		lot 28 Selwyn Dr.
3874 Aug 10, 1976	"	George W.	Guarita	<i>Cancelled</i> <i>Donnie &amp; Lenore</i> <i>rem's</i> 9-18-81 #7213	Ed. S. & L. Dr.	1041	46		Real Property Agree Free Plantation Phase II Sec. II
4266 Aug 13, 1976	"	H. J.	etal.		Frank W. Robinson	1041	160		lot 42 Holly Lane "Holly University Hts. 17th St.
4469 Aug 16, 1976	"				Harry E. Killian	1041	265		lot 42 University Hts. Matter Est. Check app. to
4719 Aug 18, 1976	"				Greer C. Chapman	1041	406		lot 42 Edmunda Dr. & M.
5303 Aug 24, 1976	"				Nancy Lee Martin	1041	739		lot 107 Gantt Tp. pt. Victor-Monaghan Sec II
5708 Aug 27, 1976	"	D. C.			Jerry C. Martin	1041	969		lot 73 Co. Beattie St. to Victor-Monaghan Mill Gille Tp.
5707 Aug 27, 1976	"	D. C.			Jerry C. Martin	1041	970		lot 69 (+ 4) Grant St. Sec. I Co. Current West Pine Forest Dr. Forest Hill
5764 Aug 27, 1976	"	Charles	Stowe		Jeannie Y. Martin	1041	985		lot 20, 21 + 22 pt. lot 23 Blk 10

# DIRECT or GRANTOR Index to Deeds — Greenville County, S. C.

(D) REG. U. S. PAT. OFFICE *Chas. M. Cotts* County Indexes Since 1888 An Identifying Trade Mark

 Open at Proper Tab according to First Letter or Letters of Name and refer to Buff Sub-Index sheet for page reference.

COTT FAMILY NAME INDEX No. 75 © 1949  
MADE BY THE COTT INDEX COMPANY, COLUMBUS, OHIO  
SOLD BY WALKER, EVANS & COGSWELL CO., CHARLESTON, S.C.

FILE NUMBER DATE OF RECORD	GRANTORS FAMILY NAMES	GIVEN NAMES ABCDEFGHIJ	GIVEN NAMES JKLMNO	GIVEN NAMES PQRSTUVWXYZ	GRANTEES	BOOK	PAGE	No. of Acres	BRIEF DESCRIPTION, LOCATION, ETC. ( Not Warranted )
5709 Aug. 27, 1976 6284	Martin	D. C.	+ Eva A.		Jerry C. Martin <sup>etal</sup>	1041	968	186	Acc. Saluda Tp.
6284 Sept. 2, 1976 6239	"			Camdena	Samia M. Moore	1042	365		Lot 45 Wrenn St.
6239 Sept. 2, 1976 6287	"	W. Diane	+ M. James		Dist. J. S. + J. Ann	1042	376		Real Property Acq. per C. Gille Tp.
6287 Sept. 9, 1976 6952	"	George J.			Richard A. Hulbert	1042	632		pt. lot 5, Croftstone Acc.
6952 Sept. 10, 1976 6952	"	Cary J.	+ Ruby E.		Berea Public Service	1042	721		Right of Way
6952 Sept. 10, 1976 8463	"	Cary J.	+ Ruby E.		Berea Public Service	1042	723		Right of Way
8463 Sept. 27, 1976 8653	"	H. J. <sup>etal.</sup>			Richard R. Jull <sup>etal.</sup>	1043	342		Lot 15 Governor Square Chick Spg. Tp.
8653 Sept. 29, 1976 9224	"			Ruby, and	Jimmie M. Smith	1043	662		Lot 66 Langley St.
9224 Oct. 1, 1976 9199	"	David J.		Susan L.	Ronald J. Meade	1043	924		Lot 12 "Pinchum"
9199 Oct. 4, 1976 9199	"		Martha S.		Berea Public Service	1044	43		Right of Way
9199 Oct. 4, 1976 10460	"		Martha S.		Berea Public Service	1044	45		Right of Way "Woodside Mills"
10460 Oct. 15, 1976 11393	"	(Formerly Reba S. Drummond)	Reba S.	Shamnee	Rubin S. Martin	1044	667		Lot 111 Third St. Sec. A Gille Tp. "Sunny Slope"
11393 Oct. 27, 1976 11370	"			Walter Hugh	J. P. Hallio	1045	204		Cont. Lots 27 + 28 Blk. E. Sunny Slopes Gille Tp.
11370 Oct. 31, 1976 11363	"			William B.	J. P. Hallio	1045	205		Cont. Lots 27 + 28 Blk. E.
11363 Oct. 31, 1976 11660	"	Floyd R. + Margaret			Robert S. Coines <sup>etal.</sup>	1045	210		Lot 102 Oak Lane
11660 Oct. 28, 1976	"			James D. <sup>etal.</sup>	Dist. Atty. Gen. of S.C.	1045	290		Agreement not to convey or encumber Part East
	"			Nancy J. <sup>etal.</sup>	"	1045	290		



# DIRECT or GRANTOR Index to Deeds — Greenville County, S. C.

REG. U. S. PAT. OFFICE *Chas. M. Catts* County Indexes Since 1888 An Identifying Trade Mark

Open at Proper Tab according to First Letter or Letters of Name and refer to Buff Sub-Index sheet for page reference.

COTT FAMILY NAME INDEX No. 75 © 1949  
MADE BY THE COTT INDEX COMPANY, COLUMBUS, OHIO  
SOLD BY WALKER, EVANS & COGSWELL CO., CHARLESTON, S.C.

(6)

FILE NUMBER DATE OF RECORD	GRANTORS FAMILY NAMES	GIVEN NAMES ABCDEFGHIJ	GIVEN NAMES JKLMNO	GIVEN NAMES PQRSTUVWXYZ	GRANTEES	BOOK	PAGE	No. of Acres	BRIEF DESCRIPTION, LOCATION, ETC. ( Not Warranted )
11720 Oct. 29, 1976	Martin	H. Glen	et al		Brodie L. Martin, Jr.	1045	297		Lease Agreement
"	"	Alease M.	et al		"	1045	297		To Lot 22 Sharon Dr. of Jille
11726 Oct. 29, 1976	"	Brodie L.	Jr.		H. Glen Martin et al. Dist. Comm.	1045	306		
12738 Nov. 9, 1976	"	Luther G.			Barco Public Service Dist. Comm.	1045	902		Right of Way
12738 Nov. 9, 1976	"	Luther G.			Barco Public Service	1045	904		Right of Way
13698 Nov. 17, 1976	"	Rubylee			Hubert Ray Pruitt	1046	308		Ida Ray Dr. Augusta Ave. Lot 101 Churchill Cir. +
14231 Nov. 24, 1976	"	Joseph M.			Sally H. Martin	1046	776		Lot 101 Wade Hampton Blvd. also Lot Triangle co. Pine Knoll Dr. + Wade Hampton Blvd.
"	"	"	"	"	"	1046	776		
14985 Dec. 2, 1976	"	Bobbie O.			John T. Hammon Jr. et al	1047	146		Lot 47 Avon Park
15952 Dec. 13, 1976	"	Gloria B.			William J. Bishop et al	1047	853		"Lyndee Park" Mauldin Lot 60 Swinton Dr.
16476 Dec. 20, 1976	"	Joseph F.	et al		Secretary of State	1048	195		Articles of Incorporation new mtm Inc. of Birle
16476 Dec. 20, 1976	"	H. J. & Michael S.	et al.		"	1048	195		
17883 Jan. 4, 1977	"	Annig Margaret	et al.		Lucy Dean Jones et al Entef. Inc.	1049	68	25.01	Geo. Pasand Rd. Geo. Hollow Dr. also .82
18573 Jan. 11, 1977	"	Sunda +		Jed O.	Jed E. Hawkins	1049	531		"Mtn. Shadow" Lot 23 Broomfield Dr.
18601 Jan. 12, 1977	"	Clarence B.	Jr.		Jed. Jed. S. + J. A. A. A.	1049	500		Leased Conditional Assignment of
18645 Jan. 12, 1977	"	Clarence B.	Jr.		Jed. Jed. S. + J. A. A. A.	1049	512		Leased for orig. lease see what pg 503 Addendum to Conditional Assign.

# DIRECT or GRANTOR Index to Deeds — Greenville County, S. C.

(E) REG. U. S. PAT. OFFICE *Chas McColl* County Indexes Since 1888 An Identifying Trade Mark


Open at Proper Tab according to First Letter or Letters of Name and refer to Buff Sub-Index sheet for page reference.

COTT FAMILY NAME INDEX No. 75 © 1949  
MADE BY THE COTT INDEX COMPANY, COLUMBUS, OHIO  
SOLD BY WALKER, EVANS & COGSWELL CO., CHARLESTON, S.C.

FILE NUMBER DATE OF RECORD	GRANTORS FAMILY NAMES	GIVEN NAMES ABCDEFGHIJ	GIVEN NAMES JKLMNO	GIVEN NAMES PQRSTUVWXYZ	GRANTEES	BOOK	PAGE	No. of Acres	BRIEF DESCRIPTION, LOCATION, ETC. ( Not Warranted )
19657 Jan. 26, 1977	Martin	H. J.			Ronald Paul Ray <i>etal</i>	1050	82		"Greenfields" Lot 14 Queensfield Ct.
19663 Jan. 26, 1977	"	Elvise			Bernest Goldsmith <i>etal</i>	1050	74		Int. 63 Aco. also + Aco "Cordell Subd" #10
20099 Jan. 31, 1977	"	David			Kenneth R. McElroy <i>etal</i>	1050	331		Lot 2 Bent Bridge Rd. Leopard Rd
20227 Feb. 1, 1977	"	Annie Margaret			Wayne D. Buffalo, Jr. <i>etal</i>	1050	375	77.82	Aco Hollow Dr. + also Int. in Lease
20859 Feb. 8, 1977	"			Wright Assoc. <i>a.k.a. ptn.</i>	John J. Martin, Jr. <i>a.k.a. ptn.</i>	1050	710		Tract 2 = 4.05 Acrey Lauren Rd. Rd. Also Int. in Lease
20858 Feb. 8, 1977	"	John J. Jr.			Dolphin Enterprises	1050	712		Tract A = 4.05 Acrey Lauren
21289 Feb. 14, 1977	"	Donald + Katherine			Robert A. Moffatt <i>etal</i>	1050	930		Lot 115 "Aven Park" of Lease; for sig. see deed bk 108 pg 953
22605 Feb. 25, 1977	"			Wright	Bankers Trust of S.C. <i>etal</i>	1051	726		Satisfied Collateral Assign. Sheffield Dr. Canterbury Sec. =
22942 Mar. 1, 1977	"	Frank + Kaye P.			Jack K. Hughes, Jr.	1051	877		Lot 63 ea. Fourth Hwy St + Paris Mt. Rd.
22253 Mar. 4, 1977	"	John J.			Charles S. Martin, Jr. <i>Affairs</i>	1052	101		Int. 6 Acres Altamont Rd. "Country Club Estb."
23551 Mar. 8, 1977	"	John J.			Admin. of Veterans'	1052	278		Lot 128 Arcadia Cir. Rd.
23630 Mar. 8, 1977	"	J. R.			Daniel C. Shirley <i>etal</i>	1052	310	1.23	Aco. Harrison Bridge Cir. "Country Club Estb."
23888 Mar. 9, 1977	"	Carl W.			Ronald S. Rodney <i>etal</i>	1052	486		Lot 127 + pt. Lot 126 Arcadia Rd. on Ave. Hills +
24446 Mar. 16, 1977	"	George W.			Leta M. Martin <i>an</i> <i>an eleemosynary Corp.</i>	1052	796		Life Est. Reserved - Lot 2 "Kamatemah" Blk. A
24593 Mar. 17, 1977	"	Judson C.			Southside Baptist Church <i>an</i> <i>an eleemosynary Corp.</i>	1052	952		Int. pt. Lot 1 Oregon St St. "Kamatemah"
24991 Mar. 17, 1977	"	Naskell W.			Southside Baptist Church	1052	968		Int. pt. Lot 1 Oregon St

# DIRECT or GRANTOR Index to Deeds — Greenville County, S. C.

REG. U. S. PAT. OFFICE *Chas McCotts* County Indexes Since 1888  
An Identifying Trade Mark

 Open at Proper Tab according to First Letter or Letters of Name and refer to Buff Sub-Index sheet for page reference.


COTT FAMILY NAME INDEX No. 75 © 1949  
MADE BY THE COTT INDEX COMPANY, COLUMBUS, OHIO  
SOLD BY WALKER, EVANS & COGSWELL CO., CHARLESTON, S.C.

1  
(7)

FILE NUMBER DATE OF RECORD	GRANTORS FAMILY NAMES	GIVEN NAMES ABCDEFGHIJ	GIVEN NAMES JKLMNO	GIVEN NAMES PQRSTUVWXYZ	GRANTEES	BOOK	PAGE	No. of Acres	BRIEF DESCRIPTION, LOCATION, ETC. ( Not Warranted )
24590 Mar. 17, 1977	Martin			Emory Walter	an eleemosynary corp. Southside Baptist Church	1052	967		Lot "Kamatamah" cont. pt. lot 1 Blk. A. Oregon
24683 Mar. 18, 1977	"	Elizabeth	My Varnet, et al.		Thomas M. Ajlstrap	1053	9		"Manofield Park" lot Stamford Ct.
24991 Mar. 22, 1977	"	Frances P. et al			J. D. Beck	1053	184		Tract D - 29.83 acres, Franklin
25436 Mar. 28, 1977	"			William A.	Frank S. Matello	1053	422		Sumner Terrace lot Sumner Dr. Pt.
26775 April 7, 1977	"	Ernest B. Dell			Lawrence L. Knighton	1054	874		Austin 2 <sup>nd</sup> lot 110 Boyd Ave. Hunter Run.
26736 Apr. 7, 1977	"			Rudy	James S. Lynn	1054	254		lot 36 Chick Spg. Tr.
28068 Apr. 20, 1977	"	Connie E.			Mary L. Martin	1054	934		Prop. Rezoning, Pelham Rd. Unit 19-A Brearley Con. Dev.
28298 Apr. 21, 1977	"			Mary L. <small>2-8-78 cancelled # 23427</small>	Ed. Sel. S. & R. Assn.	1055	46		Real Property Agree.
28297 Apr. 21, 1977	"	Harold, et al			A. C. State Employees Credit Union	1055	43		lot 6 Hall Bay St.
"	"	suane			" " "	1055	43		
28389 Apr. 22, 1977	"	Cathy White			Philip P. Forrester, et al	1055	129		lot 61 Earline Dr.
"	"	Alfred C. et al			" " "	1055	129		"Pinewood Estate"
"	"	Ethel J. et al			" " "	1055	129		
29926 May 5, 1977	"		as Exec.	Jan Young, et al.	L. B. Martin, et al.	1056	3		"Dorchester Park" cont. lot 108 Augusta Rd.
31458 May 19, 1977	"			William Roy	Craig A. Wagner, et al	1056	854	2 acres	Postino Mill Rd.
33535 June 3, 1977	"	Dorothy Row			Johnny Quinn	1058	3		lot 36 Quail Hill Dr. + E
33850 June 8, 1977	"			Joseph J.	Parker Laven + Joe Laid	1058	173		Right of way

# DIRECT or GRANTOR Index to Deeds — Greenville County, S. C.

(F) REG. U. S. PAT. OFFICE *Chas. M. Cotts* County Indexes Since 1888 An Identifying Trade Mark

 Open at Proper Tab according to First Letter or Letters of Name and refer to Buff Sub-Index sheet for page reference.

COTT FAMILY NAME INDEX No. 75 © 1949  
MADE BY THE COTT INDEX COMPANY, COLUMBUS, OHIO  
SOLD BY WALKER, EVANS & COGSWELL CO., CHARLESTON, S.C.

FILE NUMBER DATE OF RECORD	GRANTORS FAMILY NAMES	GIVEN NAMES ABCDEFGHIJ	GIVEN NAMES JKLMNO	GIVEN NAMES PQRSTUVWXYZ	GRANTEES	BOOK	PAGE	No. of Acres	BRIEF DESCRIPTION, LOCATION, ETC. ( Not Warranted )
34141 June 10, 1977	Martino	J. sp. 7-13. 82		Cancelled # 904 Set Bk. 77-993 D.H. Dannie S. Tomlinson none	Andrews Trust of S.C. a Perm. LOP.	1058	343		Real Property Deed
35673 June 28, 1977	"	Melan M. sp. R.			Sun Oil Co. of Penn.	1059	171		Lease of Real Prop
35810 June 24, 1977	"	H. J. et al.			Beverly C. Hudson	1059	230		Lot 7 Essex Ct.
148 July 1, 1977	"	H. J. et al.			Lucile H. Deans	1059	755		9-13 Lots 1-6 & also lots 7 &
688 July 8, 1977	"	H. J. et al			Lucille V. Johns, et al	1060	89		"Greenfield" Lot 15 Greenfield Court
2472 July 22, 1977	"	H. J. et al			David A. Wehler, et al	1061	39		Lot 27 Owens Rd. "Greenfields"
3200 Jul. 29, 1977	"	H. J. et al			Michael D. Harmon, et al	1061	472		Lot 30 Greenfield Dr. See II, Olney Mills Branch Plant
8493 Aug. 2, 1977	"	Carl M.			Rosaline M. Lutz,	1061	656		Lot 450 (also #16) JONES ST.
4129 Aug. 8, 1977	"		James T. et al		Jack P. Manly, et al	1062	21		Lot 43 Old Farms Ln. "Woodfields"
" "	"		Mary J. et al		" "	1062	21		
4715 Aug. 12, 1977	"	H. J. et al			Gouverneur Square	1062	389		Covenants "Lanings Square" Amendment to Restrictive "Windsor Pl."
4736 Aug. 12, 1977	"			William J.	Diana H. Martin	1062	486		Lot 39 Woodridge Cir. of Deans
4882 Aug. 12, 1977	"	Clarence B., Jr.			Jed. Jed 54 L. Owen.	1062	432		Conditional Assignment See II, <sup>Phony</sup> Austin, Jr.
5131 Aug. 16, 1977	"	H. J. et al (New Jessie S. Bedding)			William H. Martin, et al	1062	667		Lot 21 Holly Tree Plantation
5603 Aug. 19, 1977	"		Jessie S.		Parber Avenue & Fire Dept's	1063	101		Right of way also C. 13 Deans
7304 Sept. 1, 1977	"			et al Parsony C	S.C. State Hwy Dept.	1064	18		Lot 2392 ex. Deane Rd.

# DIRECT or GRANTOR Index to Deeds — Greenville County, S. C.

REG. U. S. PAT. OFFICE *Chas. McCott* County Indexes Since 1888 An Identifying Trade Mark

Open at Proper Tab according to First Letter or Letters of Name and refer to Buff Sub-Index sheet for page reference.

COTT FAMILY NAME INDEX No. 75 © 1949  
MADE BY THE COTT INDEX COMPANY, COLUMBUS, OHIO  
SOLD BY WALKER, EVANS & COGSWELL CO., CHARLESTON, S.C.


( G )

FILE NUMBER	DATE OF RECORD	GRANTORS FAMILY NAMES	GIVEN NAMES ABCDEFGHIJ	GIVEN NAMES KLMNOP	GIVEN NAMES QRSTUVWXYZ	GRANTEES	BOOK	PAGE	No. of Acres	BRIEF DESCRIPTION, LOCATION, ETC. ( Not Warranted )
7388	Sept. 2, 1977	Martin			<i>et al</i> Pansy B.	Milford D. Kelly	1064	151	32.75	Rd. Aca. Holland Rd. + Balcome
7643	Sept. 7, 1977	"	Adell			Betty S. Brightman	1064	330		Lot A County Rd.
7606	Sept. 7, 1977	"			<i>et al</i> Marylene	Denaldine M. Freeman	1064	333		6c = 0.66 Aco. Inact 6A = 0.94 A + Inact
7605	Sept. 7, 1977	"	Agatha + Yowan +	Leland +	Thomas <i>et al</i>	Denaldine M. Freeman	1064	335	}	Inact 6A = 0.94 Aco + Inact 6C = 0.66 Aco.
"	"	"	Narold	Morris +	Robert L. <i>et al</i>	" " "	1064	335		
7753	Sept. 8, 1977	"	Clarence B., Jr.			A Municipal Corp. City of Greenville	1064	393		
8661	Sept. 16, 1977	"	Dary S.		<i>et al</i>	Dary S. Martin	1064	945	} 2.46	aco. Duerbeier Dr. near Mauldin
"	"	"	Deborah L. Spencer		<i>et al</i>	" " "	1064	945		
9158	Sept. 21, 1977	"	Crawford James			a Municipal Corp. City of Greenville as tr.	1065	207		Park " Lot 33 Elder St. "Garner
10265	Sept. 26, 1977	"	Dudley H.			Doris H. Bramlett	1065	930		Lot 14 Wendy Ln. Interstate Hwy. 385
14527	Nov. 9, 1977	"			Development, Inc. Interstate	Academy, Inc. a Corporation	1068	189	0.547	aco. RTW Hayward Rd. + "Pilgrims Point
14654	Nov. 10, 1977	"	H. J. <i>et al</i>			Richard S. Bantz, <i>et al</i>	1068	232		Lot 2 + pt. lot 3 Frisport Dr.
14847	Nov. 14, 1977	"			<i>et al</i> James G.	John E. Allen, <i>et al</i>	1068	308	}	Lot 69 Merifield Park, See II
"	"	"			<i>et al</i> Judith P.	" "	1068	308		
16798	Dec. 1, 1977	"			Willie James	Elizabeth B. Martin	1069	438		St. See I "Peace Haven" (which goes to pt. - Lot 92 Cor. Pine Dr. + Oak Green
18709	Dec. 20, 1977	"			James P. + Sarah B.	Thomas S. Hinkle, <i>et al</i>	1070	504		Lot 26 Pine St. (Spring St.)

# DIRECT or GRANTOR Index to Deeds — Greenville County, S. C.

( 4 )

REG. U. S. PAT OFFICE *Chas McCott* County Indexes Since 1888 An Identifying Trade Mark

 Open at Proper Tab according to First Letter or Letters of Name and refer to Buff Sub-Index sheet for page reference.

COTT FAMILY NAME INDEX No. 75 © 1949  
MADE BY THE COTT INDEX COMPANY, COLUMBUS, OHIO  
SOLD BY WALKER, EVANS & COGSWELL CO., CHARLESTON, S.C.

FILE NUMBER DATE OF RECORD	GRANTORS FAMILY NAMES	GIVEN NAMES ABCDEFGHIJ	GIVEN NAMES JKLMNO	GIVEN NAMES PQRSTUVWXYZ	GRANTEES	BOOK	PAGE	No. of Acres	BRIEF DESCRIPTION, LOCATION, ETC. ( Not Warranted )
19097 Dec 22, 1977	Martin	Clarence B. Jr.			Hayward R. M. <sup>et al</sup> Cornell	1070	688		Cagle's Hill sp. Lot 5 Cagle St. Blk H "Manelin"
19472 Dec 29, 1977	"	"			James J. Clark <sup>et al</sup>	1070	951		"Pinehurst" Lot 13, Peery Rd.
19569 Dec 29, 1977	"	A. L. <sup>by master</sup>	Frank P. Mc Swan, Jr.	William H. <sup>M.D.</sup>	Ray A. Cottingham <sup>et al</sup>	1070	974		Lot 75, "Burdett Estate"
19765 Dec 30, 1977	"	"		Thomas L. <sup>et al</sup> William R. Martin		1071	119		Int. 4 Tracts
20167 Jan 5, 1978	"	Elizabeth <sup>J.</sup>	<sup>5-81 # 19489</sup>	Annul Ralph	First Fed. S & L Assn.	1071	427		Real Prop. Free.
20725 Jan 11, 1978	"	E. L. Jr.			Duke Power Co.	1071	706		Right-of-Way
21563 Jan 19, 1978	"	Mattie Mae			David Pauluk, et al	1072	229		Lot 16.26 Acs.
21865 Jan 23, 1978	"	"		Ray C. <sup>M.D.</sup>	Greenville County	1072	459		Petition
22074 Jan 25, 1978	"	"		Thomas S. <sup>et al</sup>	Williams R. Martin, et al	1072	576		Blk 1071, pg. 119 Int. 3 Tracts - For orig see Deed
22228 Jan 27, 1978	"	"		Mary S.	Lee K. Thoenes	1072	693		Home Prop. Regime Unit 19-A Briarcrest Cond.
22494 Jan 30, 1978	"	Catherine M.			Jackie D. Highly	1072	799		"Quail Hill Eats." Lot 28 Quail Hill Dr.
23692 Feb 10, 1978	"	Ellen M.			Larry S. Phillips, et al	1073	521	5.44	Acs Lewis Hughes Tract Mt. Top
27420 Mar 20, 1978	"	"		Ted D. <sup>et al</sup>	James S. Allen	1075	587		Lot Cedar Lane Rd. Paris
27620 Mar 21, 1978	"	Liland		Thomas <sup>et al</sup>	Greenville County	1075	720		Petition Dedicated Road Right-of-Way
27960 Mar 23, 1978	"	"		Thomas S. <sup>et al</sup>	Thomas Runge, et al	1075	820		Trust Agreement
"	"	"		Runge, et al	Thomas S. et al	1075	820		

# DIRECT or GRANTOR Index to Deeds — Greenville County, S. C.

REG. U. S. PAT OFFICE *Chas McCatt* County Indexes Since 1888  
An Identifying Trade Mark

☞ Open at Proper Tab according to First Letter or Letters of Name and refer to Buff Sub-Index sheet for page reference.

COTT FAMILY NAME INDEX No. 75 © 1949  
MADE BY THE COTT INDEX COMPANY, COLUMBUS, OHIO  
SOLD BY WALKER, EVANS & COGSWELL CO., CHARLESTON, S.C.

( H )

FILE NUMBER	DATE OF RECORD	GRANTORS FAMILY NAMES	GIVEN NAMES ABCDEFGH	GIVEN NAMES IJKLMNO	GIVEN NAMES PQRSTUVWXYZ	GRANTEES	BOOK	PAGE	No. of Acres	BRIEF DESCRIPTION, LOCATION, ETC. ( Not Warranted )
27961	Mar 23, 1978	Martin	Eugene R.	+	Runge, et al Thomas Runge, et al William	S. C. National Bank	1075	834	}	Assignment of Lease + Rentals
"	"	"	"	"	"	"	1075	834		
27957	Mar 23, 1978	"	"	"	S/A Thomas Runge Mart Judith + La. Thomas R.	Thomas Runge Martin, et al	1075	817		East Plaza Pt. Parcel 7 cor. Augusta Rd. + "Twelve Oaks Ter." Old Spky Rd. St. Lots 1-9; also lot 10 + pt. lots 11 + 12
28273	Mar 27, 1978	"	"	"	Thomas S. M.D.	William R. Martin, et al	1076	31		
30064	Apr 11, 1978	"	"	"	Donnie S. Inker Lawrence P. Patricia H.	Home Savings + Loan Assn. of the Piedmont (MIRA Home Savings)	1076	926		Real Prop. Agree.
30898	Apr 19, 1978	"	Horace A. + Brooks Judith Ann	"	"	David W. Hentey	1077	350		Lot 3 Boswell Ct.
31631	Apr 25, 1978	"	H. J., et al	"	"	Richard H. Clark, Jr. et al	1077	742		Lot 25 Owens Rd.
32706	May 3, 1978	"	H. J., et al S/A Alma Irene Martin	"	"	John C. Mitchell, et al	1078	509		"Heathwood" Lot 2 E. Lee Rd. + Heathwood Dr.
33776	May 12, 1978	"	Alma T.	"	"	Jonathan E. Rochester, et al	1079	61		Lot 75 Ridgeway Dr. "Woodfields"
33815	May 12, 1978	"	Blanche Blanche D.	"	"	Edwards Furniture + Appliances Inc.	1079	84		Lot Buncombe St. Trs. Rest Bates Tp.
33962	May 15, 1978	"	Brenda H. +	"	Led O.	Hooner H. Williams, et al	1079	180		Lot 23 Zelma Dr. "Oakland Terrace" also easement
34141	May 16, 1978	"	"	"	Inc.	L. Querry Burnett, et al	1079	290	0.90	Res. South Burtly Rd. also int. pt. tract
35145	May 25, 1978	"	Helen Irene	"	"	Henry T. Hammond, et al	1079	805		Tr. Pt. tract 12 "Woodville Farms" Oaklawn
35533	May 29, 1978	"	Laurence A. + Rachel Kallay	"	"	George Brown, Jr. et al	1079	994		Lot 4, Williamsburg Dr. Belle Meade
37587	June 14, 1978	"	A. S. + Lois M. et al	"	"	J. Rodericks Smith, et al	1081	222		Victor-Monaghan Mill Lot 95 McBeth St. Sec. III
39084	June 28, 1978	"	Jerome G. et al	"	"	Joseph C. Leons, et al	1082	40	}	Lot 30 Ridgeway Dr. "Woodfields" Hunt Tp.
"	"	"	Janice M.	"	"	"	1082	40		

# DIRECT or GRANTOR Index to Deeds — Greenville County, S. C.

1

( H ) REG. U. S. PAT OFFICE *Chas McCott* County Indexes Since 1888 An Identifying Trade Mark

Open at Proper Tab according to First Letter or Letters of Name and refer to Buff Sub-Index sheet for page reference.

COTT FAMILY NAME INDEX No. 75 © 1949  
MADE BY THE COTT INDEX COMPANY, COLUMBUS, OHIO  
SOLD BY WALKER, EVANS & COGSWELL CO., CHARLESTON, S.C.

FILE NUMBER DATE OF RECORD	GRANTORS FAMILY NAMES	GIVEN NAMES ABCDEFGHIJ	GIVEN NAMES JKLMNO	GIVEN NAMES PQRSTUVWXYZ	GRANTEES	BOOK	PAGE	No. of Acres	BRIEF DESCRIPTION, LOCATION, ETC. ( Not Warranted )
662 July 7, 1978	Martin	H. J. et al			Irving W. Hunt, III et al	1082	710		"Deminger Place" Sec. III Lot 79 Hedgewood Terrace
661 July 7, 1978	"	H. J. et al			Roger D. Pearson, et al	1082	711		"Deminger Place" Sec. III Lot 80 Hedgewood Terrace
1427 July 14, 1978	"			Development, Inc. Interstate	Autosystems, Inc.	1083	169	0.274	Cr. 1-1/2. Heywood Rd.
2811 July 26, 1978	"	Ann A.			John F. Martin	1083	900		Int. Lot 56 Sylvania Cve. "Leewood" Dr. (Augusta Dr East) "Augusta Circle"
3851 Aug 4, 1978	"			R. N.	Barbara Martin	1084	658		Int. Lot 20 Pt. lots 1+2 Westminster
3927 Aug 4, 1978	"				Virginia B. N. E. Moody	1084	709		Lot Brockman St. "Halloway Hgts." Paris mt.
4556 Aug 11, 1978	"	Alberta Poore			H. D. Poore, et al	1085	114		Lot 24 Parkridge & Audubon Dr. "Sunset Hills"
5027 Aug 15, 1978	"				William R. Constance E. Martin Commission	1085	319		Lot 46 Seminole Dr.
5342 Aug 18, 1978	"				Sara John Berea Public Service District a Ltd. Pco.	1085	627		Right of Way
6349 Aug 28, 1978	"	Gloria B. + John W.			Delema Calhoun Association	1086	208		Easement
6449 Aug 28, 1978	"	C. M. et al			H. James Ramey, et al	1086	278		Lot 17 "Berea Forest" Sec II for Terra Pines Sec. II
6571 Aug 29, 1978	"	H. J. et al			_____	1086	325		Restrictive & Protective Covenants
6539 Aug 29, 1978	"			Nancy Lee	Johnnie Lene Martin	1086	310		Int. Lot Mantl Jp.
6562 Aug 29, 1978	"	Cora			Calvin Martin	1086	319		Int. 2.0 Acs. Austin Jp.
7505 Sept 6, 1978	"	H. J. et al			Barney D. Posey, Jr., et al	1086	777		Lot 4 "Terra Court" "Deminger Place" Sec III
8743 Sept 18, 1978	"	H. J. et al			Joseph L. Quinn, et al	1087	991		Lot 37 Hedgewood Terrace



# DIRECT or GRANTOR Index to Real Estate Deeds -- Greenville County, S. C.

Open at Proper Tab according to First Letter or Letters of Name and refer to Buff Sub-Index sheet for page reference.

(al)

LATA PRINTING CO., GREENVILLE, S. C.

FILE NUMBER	GRANTORS FAMILY NAMES	GIVEN NAMES ABCDEFGH	GIVEN NAMES IJKLMNO	GIVEN NAMES PQRSTUWXYZ	GRANTEES	BOOK	PAGE	No. OF ACRES	BRIEF DESCRIPTION, LOCATION, ETC. (NOT WARRANTED)
9440 Sept 22, 1978	Martin	Bernice A. Exec. + Tr.			James G. Martin, et al	1088	430		6 <sup>th</sup> Community Horiz. Prop. Program Sub. Unit 21 Kingsbury Terrace
10045 Sept 28, 1978	"	Grace Charles Exec. + Tr.	et al		Carolina Federal S. & P. Assn	1088	830		Assignment of Lease Mordcaai St. Parcel 2: Lot M <sup>2</sup> Bee Ave
9983 Sept 28, 1978	"	Grace Charles Exec. + Tr.	et al		Carolina Federal S. & P. Assn	1088	812		Int Parcel 1: Lot con. M <sup>2</sup> Bee Ave. +
10293 Oct 2, 1978	"	Dorothy J.			Harvey M. Hudson, et al	1089	9		Lot 11 Charles Dr. "Greenfields"
11100 Oct 6, 1978	"	David + Mattie + Richard		et al	Hillie Brooks	1089	454	4.11	Acres. Bates Tp. Nancy Martin Est.
11099 Oct 6, 1978	"	David + Mattie + Richard		et al	Jessie Cuneaton	1089	455	5.20	Acres. Bates Tp. Nancy Martin Est.
11098 Oct 6, 1978	"	David + Mattie + Richard		et al	Bessie Brooks	1089	456	7.21	Acres. Bates Tp. Nancy Martin Est.
11097 Oct 6, 1978	"	David + Mattie		et al	Richard Martin	1089	457	11.28	Acres. Bates Tp. Nancy Martin Est.
11101 Oct 6, 1978	"	David + Mattie + Richard		et al	Bobby Joe Martin, et al	1089	458	1	Acres. Bates Tp. Nancy Martin Est.
11102 Oct 6, 1978	"	David + Mattie + Richard		et al	Mary Hunter	1089	459	4.04	Acres. Bates Tp. Nancy Martin Est.
11103 Oct 6, 1978	"		Mattie + Richard	et al	David Martin	1089	460	10.39	Acres. Bates Tp. Nancy Martin Est.
11104 Oct 6, 1978	"	David		et al	Mattie Martin	1089	461	3.0	Acres. Bates Tp. Nancy Martin Est.
11325 Oct 10, 1978	"		Michael S. + Patricia T.		Lee B. Cook, et al	1089	614		Lot 13 Greenfield Ct. "Greenfield"
12001 Oct 16, 1978	"			William Roy	Josephine C. Hughes Associates, a Ltd. Pts.	1090	1	0.95	Acres. Dixie Cir. Mantl Tp.
12089 Oct 17, 1978	"		James P.		Mauldin Gallevision	1090	88		Easement Square
12076 Oct 17, 1978	"	H. J.	et al		E. L. McKunney	1090	37		Lot 11 Governors Square "Governor's"

# DIRECT or GRANTOR Index to Real Estate Deeds -- Greenville County, S. C.

(2)

Open at Proper Tab according to First Letter or Letters of Name and refer to Buff Sub-Index sheet for page reference.

KEYS PRINTING CO., GREENVILLE, S. C.

FILE NUMBER DATE OF RECORD	GRANTORS FAMILY NAMES	GIVEN NAMES ABCDEFGHIJ	GIVEN NAMES JKLMNO	GIVEN NAMES PQRSTUVWXYZ	GRANTEES	BOOK PAGE	No. OF ACRES	BRIEF DESCRIPTION, LOCATION, ETC. (NOT WARRANTED)
12167 Oct. 17, 1978	Martin		Meytle, M.		Charles J. Alexander et al The Works of the City of Greenville Commissioners of Public	1090 140		Lot 1 Green Lane. East. "Terra Court"
12538 Oct. 20, 1978	"	H. J. et al			Methodist Church, Trustees Buncombe Street United	1090 332		Water lines, mains, valves, etc. Park"
13614 Oct. 31, 1978	"	Clarence B. By Master		Frank P. McHowan, Jr.	Affairs Administrator of Veterans'	1090 991		Lot 108 Augusta Rd. "Beverly Draxler Doe III"
14524 Nov. 9, 1978	"	Diane		Joseph J.		1091 529		Lot 55 Hedado Ln. "Vandry Vale" Also 5 ft. strip also Int 10 ft sidewalk Lot 101 G. Circle Ave "Eastlake"
16207 Nov. 27, 1978	"	Diane W.		James M. Dr. Jr.	Mary L. Della, et al Tns. of the Greenville District of S.C. Annual Conference of United Methodist Church	1092 560		
16863 Dec. 1, 1978	"	G. B. Jr.		9-10-81 <del>amended</del> # 6468 Lot BK 75-265	Bank of Green	1092 955		Lot E. Court St.
17055 Dec. 4, 1978	"	Don B. + Mary		Annice S. Inksley		1093 134		Real Prop. Agree.
17143 Dec. 5, 1978	"	Betty et al			Sec. of Housing + Urban Dev.	1093 176		Lot S.E. Hwy 8
"	"	Harold et al			"	1093 176		
17923 Dec. 13, 1978	"	Epic. + Ino. et al		filled # 10277 BH. 1508 Jan Kenley 3-17-93	Capen House, Inc. a S.C. Corp.	1093 701		
17950 Dec. 13, 1978	"	Dorothy J.			H. J. Martin, et al	1093 642		Memo. of Agree. of Lease Square" Lots 7, 8 + 9 Governors Court "Governors"
18105 Dec. 14, 1978	"	H. J. et al			John P. Stafford, et al Alpha Consolidated Credit Corp.	1093 743		Lot 105 "Deverger Place" Sec. IV
18677 Dec. 20, 1978	"			Reuben J. Dammell Reba J. et al	Liberty Loan Corp.	1094 102		Lot 111 Third St. Woodside Mills, Sec. A
"	"				"	1094 102		
19009 Dec. 22, 1978	"			Jeanne Y.	Royal S. Shannonhouse et al	1094 265		Ave. + Pine Forest Dr. "Forest Hills" Lots 20, 21, 22 + pt. Lot 23 Crescent
20545 Jan. 11, 1979	"	H. J. et al			Michael H. Medkalf,	1095 178		Lot 5 Terra Court "Terra Court"

# DIRECT or GRANTOR Index to Deeds — Greenville County, S. C.

Open at Proper Tab according to First Letter or Letters of Name and refer to Buff Sub-Index sheet for page reference.

KEYS PRINTING CO., GREENVILLE, S. C.

FILE NUMBER DATE OF RECORD	GRANTORS FAMILY NAMES	GIVEN NAMES ABCDEFGHIJ	GIVEN NAMES KLMNO	GIVEN NAMES PQRSTUVWXYZ	GRANTEES	BOOK	PAGE	No. of Acres	BRIEF DESCRIPTION, LOCATION, ETC. ( Not Warranted )
21364 Jan. 19, 1979	Martin		et al Mary Dill		Meta S. Dill	1095	683		"McDaniel Hgts." Life Estate - Lot 25 Ben St.
21704 Jan. 23, 1979	"			Dolan H.	Joyce Martin Porter	1095	882		General Power of Attorney
22228 Jan. 29, 1979	"	David R. et al			_____	1096	173		Protective Covenants applicable to Oak Meadow
"	"	Elaine R. et al			_____	1096	173		
"	"	Fred M. et al			_____	1096	173		
"	"	Christina C. et al			_____	1096	173		
23441 Feb. 12, 1979	"	Adell R.			Elizabeth W. Martin	1096	815		Plot. Parcel I = 3.15 Acs. County Rd. Grove Ln. Parcel II = 3.48 Acs. East Swamp Rd.
"	"	"			" "	1096	815		
24549 Feb. 26, 1979	"	Jr. Clarence B.			Amalie Stone Walker	1097	442		2 lots North Main St. Greenville
25021 Mar. 1, 1979	"	a/k/a Jessie Martin Gureton		Jessie, et al	Nazaree Bailey	1097	647		Lot Cor. Ansel + Means St.
"	"	David + Mattie + Richard		et al	" "	1097	647		
25024 Mar. 4, 1979	"	a/k/a Jessie Martin Gureton		Jessie, et al	Naomi Lindsey	1097	655		Lot Cor. Ansel + Means St.
"	"	David + Mattie + Richard		et al	" "	1097	655		
25023 Mar. 1, 1979	"	a/k/a Jessie Martin Gureton		Jessie, et al	Willie Brooks	1097	656		Lot Cor. Ansel + Means St.
"	"	David + Mattie + Richard		et al	" "	1097	656		
26920 Mar. 21, 1979	"	H. J. et al			Walter C. Wright, et al	1098	947		Lot 3 Terra Court "Terra Court"

# DIRECT or GRANTOR Index to Deeds — Greenville County, S. C.

( )

☞ Open at Proper Tab according to First Letter or Letters of Name and refer to Buff Sub-Index sheet for page reference.

KEYS PRINTING CO., GREENVILLE, S. C.

FILE NUMBER DATE OF RECORD	GRANTORS FAMILY NAMES	GIVEN NAMES ABCDEFGH	GIVEN NAMES IJKLMNO	GIVEN NAMES PQRSTUVWXYZ	GRANTEES	BOOK	PAGE	No. of Acres	BRIEF DESCRIPTION, LOCATION, ETC. ( Not Warranted )
27739 Mar 28, 1979	Martin	H. J. et al			Joseph P. Heaton, et al	1099	378		Lot 7 Hudson Rd. Terra Court
28087 Mar 30, 1979	"	C. David			Thomas E. Hill	1099	597		"Oaklawn Trp." Pt. Tract 11-1 Acc. Holland Rd.
28375 Apr 2, 1979	"			et al Vondal L.	Hendel Paul Potts	1099	684	}	Lot 88 Butler Springs Rd. "Heritage Hills"
"	"			et al Robertas H.	" "	1099	684		
28875 Apr 5, 1979	"	et al Albert R.			Califford S. Collins, et al	1099	963	3.0	Acres Hensprings Ln.
29084 Apr 6, 1979	"	H. J. et al			Roger H. Phillips, et al	1100	65		Lot 6 Terra Ct. "Terra Court"
29685 Apr 12, 1979	"			H. Jordan, Thomas Jr.	William Anthony Thraef, Jr.	1100	423		See II Lot 13 Western Ave. "Lost Valley" Park
31822 May 1, 1979	"	In. Clarence B.			YeARGIN Properties, Inc.	1101	594		Lot 107 + pt. 110 Augusta Rd. Traders
32653 May 9, 1979	"			William R.	Thomas R. Martin	1102	47	}	Part: Pt. Tract 3 E. Farris Rd. Courtland Apts. Inc. " Also personal prop. + easement. Also Int. Tract 2 E. Farris Rd. Courtland Apts. Inc., also easement and interest in road.
"	"			"	" "	1102	47		
"	"			"	" "	1102	47		
32871 May 10, 1979	"			In. Thomas R.	William R. Martin,	1102	157	}	Part: Pt. Tract 3 E. Farris Rd. Courtland Apts. Inc. Also Pers. Prop. - easement; Also Int. Tract 2 + easement + int. in rd.
"	"			"	" "	1102	157		
33009 May 11, 1979	"	H. J., et al			Mary C. Jeffords, et al	1102	323		See IV Lot 108 Windward Way "Deminger Place"
33400 May 15, 1979	"	Eugene R.			William R. Martin	1102	524	}	Part: Pt. Tract 3 E. Farris Rd. Also pers. prop. + easement. Also Int. Tract 2 + int. in rd. + easement "Courtland Apts."
"	"	"			" "	1102	524		
"	"	"			" "	1102	524		

# DIRECT or GRANTOR Index to Deeds — Greenville County, S. C.

Open at Proper Tab according to First Letter or Letters of Name and refer to Buff Sub-Index sheet for page reference.

KEYS PRINTING CO., GREENVILLE, S. C.

(K)

FILE NUMBER	DATE OF RECORD	GRANTORS FAMILY NAMES	GIVEN NAMES ABCDEFGHIJ	GIVEN NAMES JKLMNO	GIVEN NAMES PQRSTUVWXYZ	GRANTEES	BOOK	PAGE	No. of Acres	BRIEF DESCRIPTION, LOCATION, ETC. ( Not Warranted )
33541	May 16, 1979	Martin	10-22-84 Donis B.	<del>Annexed</del> <del>Donnie B. Gaskin</del>	#12078	See Deed BK 87-416 Bank of Green	Deed Book 1102	595		Real Prop. Regime
33549	May 16, 1979	"			Jr. et al	_____	1102	618		Prop. Regime Declaration - Jarvis Ridge Horiz.
33565	May 16, 1979	"			Jr. et al	_____	1102	684		Regime 28 Units Jarvis Ridge Horiz. Prop
33566	May 16, 1979	"			Jr. et al	_____	1102	686		Regime 28 Units Jarvis Ridge Horiz. Prop
34147	May 22, 1979	"	H. J. et al			First Carolina Development Corp. Lynn H. Miller	1102	686		28 Units Jarvis Ridge Horiz. Prop
34573	May 24, 1979	"	G. B. Jr.			T. Walter Braslier	1103	273	4.37	Lot 2 Terra Court, "Terra Court" Apts. "In. Rest Acres Old Buncombe Rd. "Village
34566	May 24, 1979	"	Eugl R.	+	et al William R.	_____	1103	217		Declaration (Master Deed) of Condominium Heritage Court Horiz. Prop. Regime
"	"	"	"		et al Thomas R.	_____	1103	217		
34570	May 24, 1979	"	C. B. Jr.	Exec. + Jr.	Jean Young, et al	T. Walter Braslier	1103	268	18.0	Acres Old Buncombe Rd. Travelers Rest
34574	May 24, 1979	"	"	Exec. + Jr.	Jean Young, et al	C. B. Martin, Jr.	Corrected Deed 1103	271	4.37	Travelers Rest - For orig. see Deed Bk 884-pg 71 Acres Old Buncombe Rd. "Village left"
35233	May 30, 1979	"	"		M. A. Sr.	Lou Emma Martin	1103	649		slit. Lot 42 Cherry Lane Dr.
"	"	"	"	"	"	"	1103	649		"Farmington Acres" Also Lot 44 + 45 Buffalo Dr. Sec. 6 "Englewood" Dantz Jr.
"	"	"	"	"	"	"	1103	649		
35352	May 31, 1979	"	Annie L.			Maudie B. Boysworth	1103	762		Power of Attorney
35277	May 31, 1979	"	Eugl R.	+	et al William R.	Susan Elizabeth Watson	1103	686		Unit 1-A Heritage lot Horiz Prop
"	"	"	"		et al Thomas R.	" " "	1103	686		Regime

# DIRECT or GRANTOR Index to Deeds — Greenville County, S. C.

1  
(K)

Open at Proper Tab according to First Letter or Letters of Name and refer to Buff Sub-Index sheet for page reference.

KEYS PRINTING CO., GREENVILLE, S. C.

FILE NUMBER DATE OF RECORD	GRANTORS FAMILY NAMES	GIVEN NAMES ABCDEFGH	GIVEN NAMES IJKLMNO	GIVEN NAMES PQRSTUVWXYZ	GRANTEES	BOOK	PAGE	No. of Acres	BRIEF DESCRIPTION, LOCATION, ETC. ( Not Warranted )
35485 June 1, 1979	Martin	Eyl R.	+	William R. <sup>et al</sup>	Harold D. Leatherman	1103	813		Unit 4-A Heritage Court Horiz Prop. Regime
" "	"	"	"	Thomas R. <sup>et al</sup>	" "	1103	813		
35486 June 1, 1979	"	Eyl R.	+	William R. <sup>et al</sup>	Thomas M. Wellons	1103	818		Unit 1-B Heritage Court Horiz Prop. Regime
" "	"	"	"	Thomas R. <sup>et al</sup>	" "	1103	818		
35487 June 1, 1979	"	Eyl R.	+	William R. <sup>et al</sup>	Billie S. Tate	1103	852		Unit 2-A Heritage Court Horiz Prop. Regime
" "	"	"	"	Thomas R. <sup>et al</sup>	" "	1103	852		
35573 June 1, 1979	"	Eyl R.	+	William R. <sup>et al</sup>	Scott Healy, et al	1103	860		Unit 2-B Heritage Court Horiz Prop. Regime
" "	"	"	"	Thomas R. <sup>et al</sup>	" "	1103	860		
35574 June 1, 1979	"	Eyl R.	+	William R. <sup>et al</sup>	James O. Farnsworth, et al	1103	887		Unit 3-B Heritage Court Horiz Prop. Regime
" "	"	"	"	Thomas R. <sup>et al</sup>	" "	1103	887		
35741 June 4, 1979	"	Eyl R.	+	William R. <sup>et al</sup>	Anne G. Haun	1103	964		Unit 4-B Heritage Court Horiz. Prop. Regime
" "	"	"	"	Thomas R. <sup>et al</sup>	" "	1103	964		
35879 June 4, 1979	"	Eyl R.	+	William R. <sup>et al</sup>	Perrin C. Trotter, et al	1104	32		Unit 3-A Heritage Ct. Horiz Prop. Regime
" "	"	"	"	Thomas R. <sup>et al</sup>	" " "	1104	32		
35732 June 4, 1979	"	H. J. et al			Michael S. Martin, et al	1103	955		Square " Lot 7 Hammons Ct. "Haversmore Fox Run"
35728 June 4, 1979	"			Michael S. + Patricia J.	Richard W. Poole, et al	1103	953		Lot 61 Groundale Dr. "Henry

# DIRECT or GRANTOR Index to Deeds — Greenville County, S. C.

☞ Open at Proper Tab according to First Letter or Letters of Name and refer to Buff Sub-Index sheet for page reference.

KEYS PRINTING CO., GREENVILLE, S. C.

( L )

FILE NUMBER DATE OF RECORD	GRANTORS FAMILY NAMES	GIVEN NAMES ABCDEFGHIJ	GIVEN NAMES JKLMNO	GIVEN NAMES PQRSTUVWXYZ	GRANTEES	BOOK	PAGE	No. of Acres	BRIEF DESCRIPTION, LOCATION, ETC. ( Not Warranted )
36265 June 7, 1979	Martin	Evelyn B. +	John T.		Michael J. Drake, et al	1104	304		Place "Sec. I Lot 5 Longstreet Dr." Newinger
36502 June 8, 1979	"	H. J., et al			Kenneth R. Lutt	1104	379		Lot 9 + pt. lot 8 Governor's Square
1306 July 12, 1979	"	Permitly Doris B. Thomas	10-2-84	cancelled 4-10-95 Doris S. Thomas	First Citizens Bank & Tr. Co.	1106	611		Real Prop. Agreement
1409 July 12, 1979	"	Andrew L. et al			metropolitan Sewer Subd	1106	622		Right of way (PB-1-235)
" " 1799	"	Edna C. et al			" "	1106	622		
1954 July 17, 1979	"		Myrtle		Alice Hall	1106	826		Lot 7 Perry Ave. "M <sup>o</sup> Bee Estd." "Franklin Hgts."
1955 July 18, 1979	"	Ann H.			Marjorie F. Hill	1106	915		Lot 16 Birch Dr. (Coleman Dr.)
2234 July 18, 1979	"	Ann H.			Henderson Company Inc.	1106	916	Int.	Lot 86 "Verdine Estd." Mauldin Chick Springs Tp.
2429 July 19, 1979	"			R. L. Jr.	Thomas Woody, et al	1107	87		Lots 95 + 96 "Sherwood Forest"
2937 July 23, 1979	"		June Jr.		Prof. E. M. Wharton	1107	494		Std. Power of Atty.
3093 July 26, 1979	"		John Carlton		Williams Jeffrey Greene Dennis Authority	1107	864	59.55	Acres. Dividing Water Rd.
5394 July 27, 1979	"		J. Robert Jr.		Western Carolina Regional	1108	67		Consent Order (238-1-3-2)
6557 Aug. 14, 1979	"		Luther Y.		William H. Martin	1109	365		5.62 Acres = Parcel 4 "North Hills"
6556 Aug. 23, 1979	"		Oscar S.		Thomas K. Graham	1110	5		Int. Lots 137 + 138 Parkwood Drive "North Hills"
8896 Aug. 23, 1979	"		O. James		Thomas K. Graham et al	1110	10		Int. Lots 137 + 138 Parkwood Drive Purchase
Sept. 13, 1979	"	H. J. et al			A. Gerald Stroud	1111	498		Lease Agreement + Option to

# DIRECT or GRANTOR Index to Deeds — Greenville County, S. C.

(L)

Open at Proper Tab according to First Letter or Letters of Name and refer to Buff Sub-Index sheet for page reference.

KEYS PRINTING CO., GREENVILLE, S. C.

FILE NUMBER DATE OF RECORD	GRANTORS FAMILY NAMES	GIVEN NAMES ABCDEFGH	GIVEN NAMES IJKLMNO	GIVEN NAMES PQRSTUVWXYZ	GRANTEES	BOOK	PAGE	No. of Acres	BRIEF DESCRIPTION, LOCATION, ETC. ( Not Warranted )
9091 Sept. 14, 1979	Martin	D. R.	Jerri S.		John O. Allen, Jr. et al	1111	576		Sec. II Lot 17 Westview Ave. "Tont Valley" "Herdin Estate"
10314 Sept. 26, 1979	"	et al Anna H.			David D. Smith, et al	1112	254		Lot 86 Baldwin Circle Hiville Tp.
10735 Sept. 28, 1979	"		Mary Briggs		William A. Jones, Jr.	1112	541		Lot Rowley St. Also Driveway
11429 Oct. 4, 1979	"			Virginia B.	Richard W. Locke, et al	1112	968		Lot Gibbs St.
11428 Oct. 4, 1979	"	(s/a C. B. Martin, Jr.) Clarence B., Jr.			Richard W. Locke, et al	1112	969		Lots 3-6 + pt. Lots 2, 7, 8 + 9
11647 Oct. 5, 1979	"	H. J., et al			Frank R. Vaughn, et al	1113	57		Lot 8 Hudson Rd. "Terra Court"
11689 Oct. 5, 1979	"	H. J., et al			Fred W. Woods, et al	1113	74		Sec. IX Lot 170 Windward Way "Devenger Place"
11844 Oct. 9, 1979	"	H. J. et al			Douglas M. Wilson, et al	1113	225		pt Lot 114 "Vista Hills" Hiville Tp. 9 Lots Also strip "Essex Court" Also
12139 Oct. 10, 1979	"			Robert S.	Douglas R. Burns, et al	1113	384		Pt. Lot 10 Ransom Drive Court
12272 Oct. 11, 1979	"	Clarence B., Jr.			Frederick E. Jones, et al	1113	435		Lot 6 Augusta St. "Augusta Devenger Place" See 10
12523 Oct. 15, 1979	"	H. J. et al			Richard F. Dominic, et al	1113	555		Lot 165 Leeward Terrace "Craftstone Walk" Sec. B.
12609 Oct. 17, 1979	"	Betty C.			Worron S. Martin	1113	581		Int. lot 4 Woodwood Ave.
12761 Oct. 16, 1979	"		Martha S.		W. M. Martin Jr. et al	1113	071	4.31	Mo. = Tract 2 Bankers Alley Rd also Tract 5A
12760 Oct. 19, 1979	"		Martha S.		Margaret M. Lipscomb	1113	404	17.21	Mo. = Tract 3, also easement Hiville Tp.
13505 Oct. 23, 1979	"			W. L. Jr.	William De Kalb Martin	1114	101		1.661 Near Brydell Rd. "Augusta Place"
13686 Oct. 24, 1979	"	Executives of Est of W. L. Martin (Jr. & son) Alice			George S. Walthers et al	1114	117		Lot 17 Augusta Place St



# DIRECT or GRANTOR Index to Deeds — Greenville County, S. C.

Open at Proper Tab according to First Letter or Letters of Name and refer to Buff Sub-Index sheet for page reference.

KEYS PRINTING CO., GREENVILLE, S. C.

(M)

FILE NUMBER DATE OF RECORD	GRANTORS FAMILY NAMES	GIVEN NAMES ABCDEFGHIJ	GIVEN NAMES JKLMNOPQ	GIVEN NAMES RSTUVWXYZ	GRANTEES	BOOK	PAGE	No. of Acres	BRIEF DESCRIPTION, LOCATION, ETC. ( Not Warranted )
14374 Oct 29, 1979	Martin	<del>Cancelled</del> Dannie S. Lankford	12-10-82 #	14074 8ct BK. 78-1685	Julena J. First Citizens Bank & Tr. Co.	1114	531		Real Prop. Agree.
14218 Oct. 29, 1979	"	at al Carroll G.			Ray E. Fulmer, et al	1114	404	}	Lot 160 "Hillsborough" Sec. III
" "	"	at al Heraldine B.			" " "	1114	404		
14948 Nov. 1, 1979	"		Lais R.		Camille M. Manning	1114	810		Lot 83 Capers St.
15947 Nov. 9, 1979	"			as Trustee William R.	Suzanne E. Delapp	1115	316		Unit 22 Jarvis Ridge Hory Prop Reg.
17161 Nov. 20, 1979	"			as Trustee William R.	Harold W. Lonnecker	1116	93		Unit 34 Jarvis Ridge Hory Prop Reg. Estates
18818 Dec. 6, 1979	"		Formerly Rebecca H. Price	Rebecca P.	Jerry W. Culbertson	1116	976		Lot 35 Douglas Dr. "Country Club"
19059 Dec. 10, 1979	"	Jr. Howard C. +	Nanci A.	<del>Cancelled</del> Dannie S. Lankford	12-80 # 35519 8ct BK 70-1624 First Fed. S. & S. Assoc.	1117	134		Real Prop. Agreement July 29
19616 Dec. 14, 1979	"	Albany N.			Juan Stone Shum et al	1117	386		Don't for Title — First U.S.
20188 Dec. 21, 1979	"			Trustee William R.	Dorothy N. Schipper	1117	798		Unit 36 Jarvis Ridge Hory Prop Regime Mills" Sec. B
20622 Dec. 28, 1979	"			at al Reba May	Edith S. Stone	1118	59		Lot 93 Charles St. "Woodside"
21442 Jan 8, 1980	"		Formerly Susan Joyce Fendley	Susan Joyce	Jerry Lee Fendley	1118	561	1.13	acres Lake Circle Dr. Grove Lp.
22599 Jan 22, 1980	"	De Lais + J. L.			J. H. Bailey et al	1119	399	4.32	acres
22976 Jan 25, 1980	"	Delois R. +	Julius Thomas		at al Paul A. Jordan, Jr.	1119	585		Lot 1
23639 Feb 1, 1980	"			Dehalh William	S. C. National Bank	1120	20		Real Prop. Agree.
24583 Feb 13, 1980	"		Mildred Glenn		at al Mary Glenn Storken	1120	507		General Power of Attorney

# DIRECT or GRANTOR Index to Deeds — Greenville County, S. C.

(M)

Open at Proper Tab according to First Letter or Letters of Name and refer to Buff Sub-Index sheet for page reference.

KEYS PRINTING CO., GREENVILLE, S. C.

FILE NUMBER DATE OF RECORD	GRANTORS FAMILY NAMES	GIVEN NAMES ABCDEFGHIJ	GIVEN NAMES JKLMNOPQ	GIVEN NAMES RSTUVWXYZ	GRANTEES	BOOK	PAGE	No. of Acres	BRIEF DESCRIPTION, LOCATION, ETC. ( Not Warranted )
24642 Feb. 17, 1980	Martin	Gary M.		Susan	Robert A. Patterson et al	1120	587		Book for Title Pt. Lot 31 Baker St.
25395 Feb. 22, 1980	"			Trustee William R.	William R. Martin	1120	966		Unit 42 Jarvis Ridge Hor. Prop. Reg.
26165 Feb. 29, 1980	"			James D. Jr. et al Dannell	Williams Street Associates	1121	403		Partnership Agreement
26091 Feb. 29, 1980	"			James & Shirley J. Trustee	Lee S. Martin et al	1121	393		Lot 24 "South Forest Estate" Regime
26292 Mar. 4, 1980	"			William R.	Thomas S. Woodson et al	1121	515		Unit 32 "Jarvis Ridge" Horiz Prop
26367 Mar. 7, 1980	"	Dyles Edward			Ronald L. Green Jr. et al	1121	555		Lot Riverside Dr. "Marshall Trc."
26463 Mar. 5, 1980	"			John S. + Susan J.	Jeff Whitworth et al	1121	625		Lot 15 Windsor Dr. "Northwoods"
28603 Mar. 27, 1980	"			Jean G. + Robert E.	S.C. Nat'l Bank	1122	916		Real Prop. Agree Ave. Payne Farm add.
28961 Mar. 31, 1980	"	Midw + E. et al Blanche M. et al			One Thousand East North et al	1123	70		Lot Cor. Whitsett St. + Carolina
29183 Apr. 2, 1980	"			Joe L.	Michael R. McQueen Jr.	1123	234		Lot 5 Eastlan Drive Meads, Sec 4
29430 Apr. 3, 1980	"			Judy Cheryl	William K. Martin	1123	413		Sub. Lot Pine Creek Ct. "Belle Acres" II
30290 Apr. 14, 1980	"			H. J. et al	James L. Church et al	1123	868		Lot 14 Havenhurst Dr. "Homestead"
31692 Apr. 29, 1980	"			H. J. et al	Francis J. Dolignae et al	1124	774		Lot 1 Terra Court "Terra Court" Plantation Place II Sec II
31843 Apr. 20, 1980	"			H. J. et al	Robert E. Mullikin et al	1124	860		Lot 14 Pecan Hill Dr. "Holly Tree "Brushy Creek Ridge" SID
31943 May 1, 1980	"			H. J. et al	John P. McAlexander Jr. et al	1124	916		Lot 1 Brushy Creek Ridge Acres "Sec. II"
32692 May 8, 1980	"			H. J. et al	Norman Lin Mac Donald	1125	454		Lot 16 Havenhurst Dr. "Homestead"

# DIRECT or GRANTOR Index to Deeds — Greenville County, S. C.

Open at Proper Tab according to First Letter or Letters of Name and refer to Buff Sub-Index sheet for page reference.

KEYS PRINTING CO., GREENVILLE, S. C.

(N)

FILE NUMBER	DATE OF RECORD	GRANTORS FAMILY NAMES	GIVEN NAMES ABCDEFGH	GIVEN NAMES IJKLMNO	GIVEN NAMES PQRSTUVWXYZ	GRANTEES	BOOK	PAGE	No. of Acres	BRIEF DESCRIPTION, LOCATION, ETC. ( Not Warranted )
33025	May 13, 1980	Martin	Charles S. Jr.			Deuba Power Company	1125	778		Right of Way
33371	May 16, 1980	"	Genette L. et al	Genette L.		Joe E. Willis, Jr.	1125	904		Sec. III Lville Lot 248 Sellowood Cir "Westwood"
33373	May 16, 1980	"			Paula J.	William J. Martin	1125	911		Sec. III Lville Lot 95 Newgate Dr. "Bellingham"
33926	May 22, 1980	"	Henry + Lola			Henry Martin et al	1126	247		Inact. Lost Swamps Rd. Grove Sp
34112	May 26, 1980	"		Joseph D. Jr.		Vonnie Horton Martin	1126	341		Sec. II Mt. Lot 42 "Westminster Village" (Altamont Rd.)
34352	May 28, 1980	"	Charles S. Jr.			Lynn Martin	1126	554		Mt. 6 acres Paris Mtn. Rd.
35669	June 13, 1980	"			Benjamin S. William	Barry Kent Hodson et al	1127	431		Subd. Lots 4 + 6 Glen St. Laurens Road
36188	June 19, 1980	"	(formerly Cheryl M. Mahaffey) Cheryl M.			Richard Charles Thomason	1127	753		Lot 31 Garrison Rd. "Woodcliff"
734	July 10, 1980	"	Dannie S. Inkerley et al	7-3-85 #600		Fidelity Fed. S & L Bk	1128	942		Real Prop. Agreement
	"	"	Dannie S. Inkerley et al	7-3-85 #600		"	"	942		
	"	"	Dannie S. Inkerley et al	7-3-85 #600		"	"	942		
958	July 11, 1980	"	Harold			Admin. of Veterans' Affairs	1129	26		2 1/2 mill mci. 5000 sq ft Lot 216 Mission St. "Village"
1239	July 15, 1980	"			Vonnie	Robert H. Warren, et al	1129	246		"Westminster Village" Sec. II Lot 42 Burlington Ave.
1523	July 17, 1980	"			William Roy	Leroy Cannon Realty et al	1129	418		Lot 6 Wanhart St. "Marydale"
2382	July 25, 1980	"	Alice, Exec.			Joseph Thomas McNeill Service + Sales	1129	861		Lot 84 Ashford ave. "Vista Hills" Village"
2282	July 22, 1980	"	Clarence E et al			Stegall's Mobile Home	1129	840		Lot 11 Appalossa Dr. "Mustang"
2535	July 28, 1980	"	H. J. et al			A. Gerald Stroud et al	1129	930		Lease Agreement + option to purchase

# DIRECT or GRANTOR Index to Deeds — Greenville County, S. C.

(N)

Open at Proper Tab according to First Letter or Letters of Name and refer to Buff Sub-Index sheet for page reference.

KEYS PRINTING CO., GREENVILLE, S. C.

FILE NUMBER DATE OF RECORD	GRANTORS FAMILY NAMES	GIVEN NAMES ABCDEFGH	GIVEN NAMES IJKLMNO	GIVEN NAMES PQRSTUVWXYZ	GRANTEES	BOOK	PAGE	No. of Acres	BRIEF DESCRIPTION, LOCATION, ETC. ( Not Warranted )
2534 July 28, 1980	Martin	H. J. et al			A. Gerald Stroud, et al	1129	935		Deed Lease Agreement and Option to Purchase Chick Spagn. Tr. Lot 10 & pt. lot 9 Edwards Rd. "Rosewood Acres" Pt. lots 5, 6 & 7 Brushy Creek Rd.
3142 Aug 1, 1980	"	Donald J. & Joy E.			Daniel A. Abbott, et al	1130	347		
3171 Aug 4, 1980	"	H. J. et al			Frank R. Vaughn, et al	1130	363		
3408 Aug 5, 1980	"	H. J. et al			Ernest L. Hunt, et al	1130	476		Lot 46 Windsor Oaks. Sec 2 Prop. Regime
3561 Aug 6, 1980	"			Trustee William R.	James R. Davis	1130	552		Unit 24 Jarvis Ridge Horiz & egress
3621 Aug 7, 1980	"	DeLois	BT	J. L.	Robert C. Grubbs	1130	640		Int. Glassy Mt. Tr. Also ingress "Brushy Creek Ridge" Lot 25 Brushy Creek Ridge
4199 Aug 12, 1980	"	H. J. et al			Sumbelt Properties, Inc.	1130	991		
4132 Aug 12, 1980	"			Ladson K. et al	Fid. Fed. S. & L. Ass.	1130	868		Real Prop. Agre.
"	"			Mae J. et al	"	1130	868		
4770 Aug 18, 1980	"	Lewis W.		11-1-85 153318 & BK 92-69	Fid. Fed. S. & L. Ass.	1131	446		Real Prop. Agreement Siville Austin Tr. Lot 362 Jamwood Cir. "Westwood" Regime
4961 Aug 19, 1980	"	Kathleen	K.	+ Thomas E. as Trustee	Michele P. Mogkiddass & S.C. Central Pts.	1131	488		
6087 Aug 28, 1980	"			William R. Jr.	Liberty Brothers,	1132	101		Unit 26 Jarvis Ridge Horiz Prop. Regime
7129 Sept 5, 1980	"			William R.	James H. Simkins et al	1132	612		Unit 20 Jarvis Ridge Horiz Prop "Brushy Creek Ridge" Lot 21 Brushy Creek Ridge
8628 Sept 17, 1980	"	H. J. et al			Sumbelt Prop. Inc.	1133	666		
10426 Oct 2, 1980	"	David R.			Fred M. Martin et al	1134	715		Lot 2 Oak Meadows also int. unnamed Pt. Butler Tr.
"	"	Claine R.			" " " "	1134	715		

# DIRECT or GRANTOR Index to Real Estate Deeds -- Greenville County, S. C.

Open at Proper Tab according to First Letter or Letters of Name and refer to Buff Sub-Index sheet for page reference.

(0)

KITE PRINTING CO., GREENVILLE, S. C.

FILE NUMBER	GRANTORS FAMILY NAMES	GIVEN NAMES ABCDEFGH	GIVEN NAMES IJKLMNO	GIVEN NAMES PQRSTUWXYZ	GRANTEES	BOOK	PAGE	No. OF ACRES	BRIEF DESCRIPTION, LOCATION, ETC. (NOT WARRANTED)
DATE OF RECORD									
10425 Oct. 2, 1980	Martin	etal Fred M.			Jack A. Burgess, Jr. etal	1134	717	}	Lot 2 Oak Meadows also int unnamed Rd. Butler Sp
"	"	etal Christine C			" " " " "	1134	717		
10766 Oct. 6, 1980	"	Blanche D.			Victor Roy Selenow etal	1134	928	.65	acres Cap Dr.
11317 Oct. 9, 1980	"			Trustee William R.	Polly A. Hudson	1135	193		Req. Unit 14 Farris Ridge Horiz Prop.
11214 Oct. 9, 1980	"			James A. etal	Secretary of State	1135	161		Amendment of Charter
11216 Oct. 9, 1980	"			James A. etal	Secretary of State	1135	163		Certificate of Incorporation
11848 Oct. 15, 1980	"			as trustee William R.	Dorothy N. Schipper	1135	482		Unit 38 Farris Ridge Horiz Prop. Req.
13788 Oct. 31, 1980	"			as trustee William R.	John Gates Huffman etal	1136	542		Unit 8 Farris Ridge Horiz Prop. Req. Woods Sec. 1
16435 Dec. 1, 1980	"	Alton D.			Ronald J. Munn etal	1138	137		Lot 8 Bridle Path Ln Pelham
18589 Dec. 23, 1980	"			J. R.	Frank S. Leake, Jr.	1139	404		Easement + Right of way agreement
18464 Dec. 22, 1980	"	Boyd J			James C. Roschi, etal	1139	323		Pt. lot 23 Overbrook Land Co
19584 Dec. 23, 1980	"			J. R.	Frank S. Leake, Jr.	1139	408		Quit Claim Deed - Int. 66.38 acres
19155 Dec. 31, 1980	"			Trustee William R.	Francis J. Apperson	1139	665		Unit 30 Farris Ridge Horiz Prop. Req.
19448 Jan. 5, 1981	"	Eyl R.		etal	William R. American Service Corp.	1140	155	}	Lots 2, 3, 47 Pt. lot 1 Knowlbury Terrace (Woodland Way) Terrace Apartments - except lot 11
19448 Jan. 5, 1981	"			etal Thomas R.	" " "	1140	155		

over

# DIRECT or GRANTOR Index to Real Estate Deeds -- Greenville County, S. C.

( 0 )

Open at Proper Tab according to First Letter or Letters of Name and refer to Buff Sub-Index sheet for page reference.

KEYS PRINTING CO., GREENVILLE, S. C.

FILE NUMBER DATE OF RECORD	GRANTORS FAMILY NAMES	GIVEN NAMES ABCDEFGH	GIVEN NAMES IJKLMNO	GIVEN NAMES PQRSTUVWXYZ	GRANTEES	BOOK	PAGE	No. OF ACRES	BRIEF DESCRIPTION, LOCATION, ETC. (NOT WARRANTED)
19447 Jan. 5, 1981	Martin	Eyl R.		et al Thomas L.	American Service Corp. of S.C.	1140	157	3 tracts	
19447 Jan. 5, 1981	"			et al Thomas R.	" " " "	1140	157		
19447 Jan. 5, 1981	"			et al William R.	" " " "	1140	157		
19446 Jan. 5, 1981	"	Eyl R.		et al William R.	American Service Corp. of S.C.	1140	159	Tract University Ridge	
19446 Jan. 5, 1981	"			et al Thomas R.	" " " "	1140	159		
19766 Jan. 7, 1981	"	H. J.		et al	A. Gerald Stroud et al	1140	389	Lease Agreement & option to purchase orig see Deed Bk. 1128 Pg 134 Assignment of bond for title 200 (Augusta W. East) "Augusta Circle" Lot 20 & pt. lots 1 & 2 Westminister, W.	
20156 Jan. 13, 1981	"		Leonard E		Joseph Miller, et al	1140	680		
20508 Jan. 16, 1981	"	Barbara E.		et al Richard A.	Mary M. Martin, et al	1140	911	Mt. Lot Reid School Rd. Lot Reid School Rd. Mt. Lots Reid School Rd.	
20753 Jan. 19, 1981	"		Juanita P.		Dolores M. Sloan	1141	130		
20755 Jan. 19, 1981	"		Juanita P.		Alester H. Parker	1141	137		
20756 Jan. 19, 1981	"		Juanita P.		Katie P. Bowen	1141	141		
22076 Feb. 3, 1981	"			et al Sara M.	Evelyn Dowdy	1142	48	25.13 acres	
22074 Feb. 3, 1981	"			et al Sara M.	Naomi Noel	1142	50	50.50 acres	
22073 Feb. 3, 1981	"			et al Sara M.	Lewis Eichelberger	1142	51	25.13 acres	
22976 Feb. 13, 1981	"	H. J.		et al	James Henry Davidson, et al	1142	715	Devergne Place Sec. 11 Contract of purchase & sale Lot 236	
25005 Mar. 6, 1981	"		Michael S.	Patricia T.	Dorothy J. Martin	1143	817		Lot 7 Governors Ct. Governors Sq.

# DIRECT or GRANTOR Index to Deeds — Greenville County, S. C.

1

Open at Proper Tab according to First Letter or Letters of Name and refer to Buff Sub-Index sheet for page reference.

(P)

KEYS PRINTING CO., GREENVILLE, S. C.

FILE NUMBER DATE OF RECORD	GRANTORS FAMILY NAMES	GIVEN NAMES ABCDEFGHIJ	GIVEN NAMES JKLMNO	GIVEN NAMES PQRSTUWXYZ	GRANTEES	BOOK	PAGE	No. of Acres	BRIEF DESCRIPTION, LOCATION, ETC. ( Not Warranted )
25006 Mar. 6, 1981	Martin	Dorothy J.			Michael S. Martin, et al	1143	818		Inv. Lot 53 Cunningham Rd. Drexel
26955 Mar. 27, 1981	"	Drady Randolph			Buffy Marie Dalbrath	1145	162		" Mustang Village" Lot 62 Githalmore Dr.
27320 Mar. 31, 1981	"	Ann H.			Randy Gordon, et al	1145	318		Lot 3 Rogers Ave. Sans Souci
27617 Apr. 2, 1981	"	H. J., et al			Barry Malcolm Morton	1145	525		Lot 15 "Homestead Acres" Sec. II
27710 Apr. 2, 1981	"	Howard C. Jr.			Edward L. Aiken	1145	581		Mt. lot 1 Tallulah Dr.
27870 Apr. 3, 1981	"	DeWanda & James J.		<i>cancelled #23393 Bk. 88-734 Assoc. Jennie S. Inksbury remc</i>	American Federal S. & L.	1145	683		Real Prop. Agree. Daks" Sec. II
28230 Apr. 8, 1981	"	H. J., et al			Paul Seridge, et al	1145	863		Bond for Title, Lot 35 "Windsor
28349 Apr. 9, 1981	"				Sara B. B & W Properties, a Gen. Pte.	1145	936	3.291	acres Nursery Rd. Park
28485 Apr. 10, 1981	"				William M. Jere Wagner, et al	1146	34		Lot 85 McAdoo Ave. Glenn Grove
29039 Apr. 16, 1981	"	Boyd F.	+	Patty J.	Esoofi Baslightwala,	1146	374		Marydin Lot 63 Sunset Hgts, Sec. 2
29465 Apr. 21, 1981	"	Bertram R.			Carolyn Martin	1146	708		Forest Sec. 1 mt. Lot 35 Crafton St. Brondale
31131 May 7, 1981	"				<sup>Dr.</sup> Eula Mae Martin	1147	628		Village #1 Sec. I Lot 62 Fifth Ave. Judeon Mills
32396 May 20, 1981	"	(DBA Bubba's Little Java Bar)			Edwin B. Jr. Indis, et al	1148	445		Coin Machine Agree
33168 May 29, 1981	"	H. J. et al			Joseph I. Price, et al	1148	987		Lot 10 Adams Mill Exts
33756 June 4, 1981	"	(S/A Jean Y. Martin)			Charles S. Martin, Jr.	1149	384	6	For orig. see Deed Bk 1052 Pg 101 acres Paris mt. Rd. (altament Rd.)
33914 June 5, 1981	"			Jeanne Y.	Phoebe H. Jimmy C. Langston	1149	479	13.24	Austen Sp. Acres Dog Shoals Rd. & County Rd.

DIRECT or GRANTOR Index to Deeds - Greenville County, S. C.

(P)

Open at Proper Tab according to First Letter or Letters of Name and refer to Buff Sub-Index sheet for page reference.

KEYS PRINTING CO., GREENVILLE, S. C.

FILE NUMBER DATE OF RECORD	GRANTORS FAMILY NAMES	GIVEN NAMES ABCDEFGHIJ	GIVEN NAMES KLMNO	GIVEN NAMES PQRSTUVWXYZ	GRANTEES	BOOK	PAGE	No. of Acres	BRIEF DESCRIPTION, LOCATION, ETC. ( Not Warranted )
1892 July 22, 1981 2167	Martin	H. J. et al			Jasbir S. Khosla, et al	1152	178		Lot 12 "Adams Mill Estates"
July 24, 1981 2506	"	H. J. et al			Eddie Wayne McCullar	1152	350		Lot 3 Windsor Oaks, Sec. 2
July 29, 1981 2983	"	H. J. et al			Craig H. Stewart, et al	1152	552		Sec. 2 Bond for Title Lot 4 Windsor Oaks
July 31, 1981 3118	"	Bobby L. & Mary A			James R. Sapp, et al	1152	850		Lot 56 Pine Creek Dr. "Belle Meade"
Aug 3, 1981 3740	"	H. J. et al			James Henry Davidson, et al	1152	920		Lot 236 Devenge Place Sec. 11
Aug 10, 1981 3872	"		William J. Martin	William J. M.	Garry L. Hougland, et al	1153	312		"Bellingham" &ville Lot 95 Newgate Dr. Sec. III
Aug 11, 1981 3976	"	Calvin S.			Jesse B. Sherman, et al	1153	377		Lot Arlington Ave. (Warlington St)
Aug 13, 1981 4243	"	H. J. et al			S. Lewis Wilson, et al	1153	472		Lot 34 Adams Mill Estate Lakes"
Aug 17, 1981 4872	"		Karen Ann	William J.	Terry V. Fitzgerald	1153	611		Lot 10 Harness Trail "Heritage"
Aug 24, 1981 5898	"		J. R.		Duke Power Co.	1154	21		Right of Way
Sept 2, 1981 5928	"	Mrs. Evelyn			Peggy C. Jones	1154	521		Lot Dubeland Dr. Sans Souci
Sept 3, 1981 6145	"	H. J. et al			Delano J. Sizer, et al	1154	551		Lot 35 "Adams Mill Estates"
Sept 4, 1981	"			John W. et al	James R. Tillery, et al	1154	687	}	Lot 14 Ayskine Dr. & Midvale St. "Spring Forest Sec. 2"
" "	"			Jean S. et al	" " "	1154	687		
6677 Sept 11, 1981	"			Patricia	Lawrence L. Martin	1154	971		Little Sea Road BR 1042 Pg. 381 Transfer of Interest in Bond for
6568 Sept 11, 1981	"			Lawrence P.	Patricia G. Martin	1154	921		mt. lot 1 Heard Dr. "Belmont, Hgts."



# DIRECT or GRANTOR Index to Deeds — Greenville County, S. C.

( )

☞ Open at Proper Tab according to First Letter or Letters of Name and refer to Buff Sub-Index sheet for page reference.

KEYS PRINTING CO., GREENVILLE, S. C.

(Q)

FILE NUMBER DATE OF RECORD	GRANTORS FAMILY NAMES	GIVEN NAMES ABCDEFGH	GIVEN NAMES IJKLMNO	GIVEN NAMES PQRSTUVWXYZ	GRANTEES	BOOK	PAGE	No. of Acres	BRIEF DESCRIPTION, LOCATION, ETC. ( Not Warranted )
6750 Sept. 14, 1981	Martin			J. Jr. Karen A. + William	Armand S. Curtis	1155	9		Limited Power of attorney
7329 Sept. 21, 1981	"			Don B. + Mary L. et al	Heathwood	1155	420		Restrictions
10856 Oct. 30, 1981	"			Austin Wilbur	William M. Landreth or J.	1157	599		Chick Saxon Tp. Lots 24 & 25 Flynn Estate Dist. 1
11946 Nov. 13, 1981	"	Cynthia J.			David Ross Clarke	1158	299	12 1/2	Pieris Saluda River Oaklawn
12203 Nov. 17, 1981	"		mo.	Janie W.	Long C. Martin	1158	459		Estate Reverted Lot 14 Maco Terrace, Life
12312 Nov. 18, 1981	"	Donna H. et al			Greenville County	1158	539		East Jacob Drive Road Petition & Right of way
12642 Nov. 24, 1981	"	Constance E. +		William R.	Eyleen R. Martin	1158	749		Lot 46 Seminole Dr. Sunset Hills
13837 Dec. 11, 1981	"			W. Henry, Jr.	W. Henry Martin, Jr.	1159	365		Lot 5 Bedford Rd. Edwards Forest
14435 Dec. 18, 1981	"			Leon R. + Sheila L. et al	Frank R. Godbey Trustee	1159	656		Alpen Sec. 2 Lot 146 Wendfield Dr. Sunny
14509 Dec. 21, 1981	"			William R.	William A. Mitchell	1159	739		Prop Unit 12 Jarvis Ridge Horiz Prop
17218 Feb. 2, 1982	"			W. H.	Piney Mountain Associates a. P.B.	1161	837		Chick Springs Tp. Pt. Lot 24 Clairmont Ridge
18074 Feb. 11, 1982	"			Sandra Jones Donna + Stanley et al RMC 2-9-90	W. H. Martin Beth Atkins Jones	1162	348		Power of Attorney
18178 Feb. 12, 1982	"	Alinda Gale			Jeffrey H. Hunt, et al	1162	329		Acres Lot 42 Cherrylane Dr. "Fairington"
18398 Feb. 17, 1982	"	H. J. et al			Wiley N. Jenkins, et al	1162	556		Lot 36 Adams Mill Estates
18585 Feb. 18, 1982	"			Wilbur A.	Harold Ray Stewart	1162	654	1	Saxon Tp. Acres Blaindom Creek, Chick
18674 Feb. 19, 1982	"			Mattie	Willie A. L. Brooks	1162	701	3.0	Acres. Bates Tp.

# DIRECT or GRANTOR Index to Deeds — Greenville County, S. C.

(2)

Open at Proper Tab according to First Letter or Letters of Name and refer to Buff Sub-Index sheet for page reference.

KEYS PRINTING CO., GREENVILLE, S. C.

( )

FILE NUMBER DATE OF RECORD	GRANTORS FAMILY NAMES	GIVEN NAMES ABCDEFGHIJ	GIVEN NAMES JKLMNO	GIVEN NAMES PQRSTUVWXYZ	GRANTEES	BOOK	PAGE	No. of Acres	BRIEF DESCRIPTION, LOCATION, ETC. ( Not Warranted )
19108 Feb. 25, 1982	Martin		Jane R.		Gordon Wood, et al	1162	942		Int. Pt. Lot 25 Waccamaw Ave.
19484 Mar 2, 1982	"			et al William R.	Rogene L. Boyles	1163	162		Prop. Regim Unit 5-D Lewis Village Hts.
19762 Mar. 4, 1982	"	Clyde S. & Mildred			Nelson L. Smith et al	1163	426		Carolina Court Lot 121 Manchester Ave. S.W.
20937 Mar. 19, 1982	"	Fred M. et al			Fred M. Martin, Jr. et al	1164	98	5.70	Acres = Lot 9 Oak Meadows, also Mt. Road Butler Sp.
" "	"	Christine C. et al			" " " "	1164	98		"Sherwood Forest" Quit Claim Int. lot 192
24390 May 3, 1982	"			M. William	Ray Mitchell Burns	1166	282		Lot 412 Agewood Dr. "Westwood" Sec. V Austin Tp. Sville
25341 May 14, 1982	"	Fred M. J. et al			Artistic Builders, Inc.	1166	855		"Sherwood Forest" Lot 203 Nottingham Rd.
" "	"	Barbara T. et al			" " " "	1166	855		attorney General Durable Power of Attorney
25968 May 21, 1982	"	att. in fact for J. Nathan & Barbara A. Boyd J. Queen			James Andrew Taylor et al	1167	284		Lot 5 Pine Knoll Dr. & Waddell
28592 June 21, 1982	"			Sloan H.	Joyce M. Porter	1168	925		"Gonzales Square" Pt. lot 8 Gonzales Court
28894 June 24, 1982	"	H. J. et al			Thomas H. Sutherland et al	1169	143		attorney General Durable Power of Attorney
29338 June 30, 1982	"	H. J. et al			R. Gerald Steaud et al	1169	434		Real Prop Agree
2251 July 28, 1982	"			Edwards Ruby	Joyce Martin Porter et al	1170	872		1.7 Acres Hudson Rd.
2718 Aug 5, 1982	"	Annette et al	&	William D.	S.C. Nat'l Bank	1171	411		
2729 Aug 3, 1982	"	H. J. et al			Michael S. Martin, et al	1171	324	1.7	
" "	"	Dorothy J. et al			" " " "	1171	324		

# DIRECT or GRANTOR Index to Deeds — Greenville County, S. C.

☞ Open at Proper Tab according to First Letter or Letters of Name and refer to Buff Sub-Index sheet for page reference.

KEYS PRINTING CO., GREENVILLE, S. C.

( R )

FILE NUMBER	DATE OF RECORD	GRANTORS FAMILY NAMES	GIVEN NAMES ABCDEFGH	GIVEN NAMES IJKLMNO	GIVEN NAMES PQRSTUVWXYZ	GRANTEES	BOOK	PAGE	No. of Acres	BRIEF DESCRIPTION, LOCATION, ETC. ( Not Warranted )
4304	Aug 20 1982	Martin	Ann H.			William M. Martin	1172	443		Int. Lot 45 Gridley St.
5211	Aug 31 1982	"			ital	Jessie Lee Dill Burgess	1173	109	3.83	Acres
5208	Aug 31 1982	"			ital	Ernest Walls	1173	112	10.54	acres Styler Rd.
5343	Sept 1 1982	"			R. William	Mary Alta Easley	1173	194		Village Horiz Prop. Reg. Unit 7-A Lewis Village of Lewis
5251	Sept 1 1982	"	Deborah Landis			Gary S. Martin	1173	196		Int 2.46 Acres Greenbriar Dr Prop. Reg.
5483	Sept 2 1982	"			William R.	Charles C. Foyssoux	1173	262		Unit 2-B Lewis Village Horiz.
5874	Sept 8 1982	"	Gisele B.	James L.		Denice H. Martin	1173	508	1.02	acs.
6256	Sept 13 1982	"			Michael S.	H. J. Martin	1173	752		"Drexel Terrace" Lot 53 Cunningham Rd
7815	Sept 30 1982	"			Patricia I Putnam	William Morris Putnam	1174	803		Int. Lot 26 Goodrich St.
8765	Oct 8 1982	"	Woodall, Searldine	ital	Virginia	Joel P. Mc Connell	1175	490	6.29	acres Milford Rd. Drexel Sq. Vista
8919	Oct 12 1982	"	Ann H.		William M	Richard S. Long	1175	567		Lots 10 + 11 Sutton Dr Buena Acres, Gantt Tp.
9071	Oct 13 1982	"			Sheffield R.	Lewis Martin	1175	687		Lot 88 Churchill Cr. Augusta
9936	Oct 25 1982	"	Gloria	Donna S. Tankersley	11-10-82 Dredg. 1177 pg 96! # 11486	John T. Douglas, Jr.	1176	116		option Contract
9897	Oct 25 1982	"	George Stephen	ital		Ruth T. Swape	1176	91		Lot 35 Ellwood St. "Parkwood" Sec. I + II Mauldin
		"	Fannie A.	ital		" " "	1176	91		

(over)

DIRECT or GRANTOR Index to Deeds - Greenville County, S. C.

(R)

Open at Proper Tab according to First Letter or Letters of Name and refer to Buff Sub-Index sheet for page reference.

KEYS PRINTING CO., GREENVILLE, S. C.

FILE NUMBER DATE OF RECORD	GRANTORS FAMILY NAMES	GIVEN NAMES ABCDEFGH	GIVEN NAMES IJKLMNO	GIVEN NAMES PQRSTUVWXYZ	GRANTEES	BOOK	PAGE	No. of Acres	BRIEF DESCRIPTION, LOCATION, ETC. ( Not Warranted )
10507 Nov. 1, 1982	Martin				Barbara Ann <sup>etal</sup> <del>Hester</del>	1176	368		Prop. Reg. Unit 5-D Town Park Hwy
10625 Nov. 1, 1982	"			William R. <sup>Jr.</sup>	Egl R. Martin	1176	419		Prop. Reg. Unit 18 Jarvis Ridge Hwy
10624 Nov. 1, 1982	"			William R. <sup>Jr.</sup>	Egl R. Martin	1176	420		Prop. Reg. Units 4+40 Jarvis Ridge Hwy
10608 Nov. 1, 1982	"			William R. <sup>Jr.</sup>	Deborah M. Adams	1176	429		Prop. Reg. Units 16+28 Jarvis Ridge Hwy
10607 Nov. 1, 1982	"			William R. <sup>Jr.</sup>	Thomas R. Martin	1176	430		Prop. Reg. Units 6+18 Jarvis Ridge Hwy
11486 Nov. 10, 1982	"	Gloria B			John J. Douglas Jr. Bank of S.C.	1177	96		In div see Deed Bk. 1176 Pg. 116 Cancellation of Standard Option Contract Mauldin
11423 Nov. 10, 1982	"	Gloria B			Citizens & Southern Nat'l	1177	50		Lat 36 Calix Ct "Hilleborough"
11855 Nov. 16, 1982	"	Boyd J. <sup>cancelled</sup>		Patty J. <sup>6-9-92 +</sup>	American Fed. S. & L. Assoc.	1177	362		Real Prop Agree.
13077 Nov. 30, 1982	"			James L.	Carol J. Martin	1178	111		Int. 1 acre Jacobs Rd.
14027 Dec. 9, 1982	"			W. R., Corp	Barbara J. Carter <sup>etal</sup>	1178	645		Int. Tract B (.41 acres)
14355 Dec. 13, 1982	"			Norma Jean M. <sup>etal</sup>	Joseph Edward May Jr. <sup>etal</sup>	1178	848		3 Acre Styler Road
14357 Dec. 14, 1982	"			Norma Jean M. <sup>etal</sup>	Fred H. Cannon, Jr.	1178	866	7.00	acres Edith Sims
14530 Dec. 15, 1982	Martin			DBA: Martine Cafe Leland	Hindman Music Co.	1178	987		Lease Machine Agreement
15170 Dec. 23, 1982	Martin			W. H.	McCartee Presbyterian Church <sup>Jr.</sup>	1179	361		Lot 14 Merlocke Dr.
16154 Jan. 3, 1983	Martin	Eugene V. Jr.			Peggy A. Martin	1180	188		Power of Attorney

Over

# DIRECT or GRANTOR Index to Deeds — Greenville County, S. C.

1

Open at Proper Tab according to First Letter or Letters of Name and refer to Buff Sub-Index sheet for page reference.

(5)

KEYS PRINTING CO., GREENVILLE, S. C.

FILE NUMBER DATE OF RECORD	GRANTORS FAMILY NAMES	GIVEN NAMES ABCDEFGHIJ	GIVEN NAMES JKLMNO	GIVEN NAMES PQRSTUVWXYZ	GRANTEES	BOOK	PAGE	No. of Acres	BRIEF DESCRIPTION, LOCATION, ETC. ( Not Warranted )
16462 Jan. 5, 1983	Martin	<del>CANCELLED</del> Judy H. Hill REGISTER OF DEEDS	12-22-98	#107730	BK1807 PG274 William K. Sulema T. Martin	1180	348		General Power of Attorney
16443 Jan. 5, 1983	"			M.D. W. Darrill	Sandra J. Martin	1180	313		Det. Lot 32 W. Augusta Place St.
16469 Jan. 5, 1983	"		Michael S.		Gary R. Bowers et al	1180	319		Lot 73 Northwood Sec. I
16619 Jan. 7, 1983	"	Ann H.	+	William M.	Russell E. Ballentine et al	1180	476		Lot 3 Owen St. + Wilbanks St Land Co.
16620 Jan. 7, 1983	"	Ann H.	+	William M.	Russell E. Ballentine et al	1180	478		Lot 45 Gridley St. Mountain View Hills "
16614 Jan. 7, 1983	"	Eyleen R.			William R. Martin et al	1180	492		Lot 46 Seminole Dr "Sunset Hills "
16613 Jan. 7, 1983	"			William R.	John D. Malone et al	1180	493		Lot 46 Seminole Dr "Sunset Hills "
16776 Jan. 10, 1983	"			et al W. R. Corp.	Oakcrest	1180	559		Oakcrest Restrictive Covenants for
16866 Jan. 10, 1983	"	H. J.	et al		A. Gerald Stroud et al	1180	621		Lot 11 Windsor Oaks Sec. I Village Home Prop. Reg.
17237 Jan. 14, 1983	"			William R.	Thomas M. Wellons Church, Trustees	1180	849		Int. Units 9-D + 10-D Lewis
17480 Jan. 17, 1983	"	NKA Margaret Martin		Margaret King	Grove Station Baptist	1180	973	1	Acres Hwy 20 (#29) Grove Sp.
17607 Jan. 18, 1983	"			et al Sarah Ellen	Vester Immanuel Shaker et al	1181	48	1	Acres Grove Tp. Acres "Gantt Sp.
17566 Jan. 18, 1983	"	By Master W. Daniel Garbrough Jr. Hattie B + Lewis + Sheffield			Sec. of Housing + Urban Dev.	1181	16		Lot 88 Churchill Cir "Augusta
17915 Jan. 24, 1983	"	By P.O.A Peggy E. Martin Eugene V. Jr.		P.O.A. for Eugene V. Martin Peggy A.	James R. Wilson, Jr.	1181	229	5.69	Acres = Lot 7 Club View Ranchettes
20391 Feb. 17, 1983	"		James C.		Henry C. Egan	1182	709		Lots 5 + 6
20543 Feb. 18, 1983	"			et al W. R. Corp.	Duke Power Co.	1182	831		Right of Way

DIRECT or GRANTOR Index to Deeds - Greenville County, S. C.

(5)

Open at Proper Tab according to First Letter or Letters of Name and refer to Buff Sub-Index sheet for page reference.

KEYS PRINTING CO., GREENVILLE, S. C.

FILE NUMBER DATE OF RECORD	GRANTORS FAMILY NAMES	GIVEN NAMES ABCDEFGHIJ	GIVEN NAMES JKLMNO	GIVEN NAMES PQRSTUVWXYZ	GRANTEES	BOOK	PAGE	No. of Acres	BRIEF DESCRIPTION, LOCATION, ETC. ( Not Warranted )
23813 Mar. 21, 1983	Martin			Edwards Ruby	Joyce Martin Porter, <sup>etal</sup>	1184	766		Int. 4 Tracts Paris Mt. Tp.
24265 Mar. 25, 1983	"	Grace Charles			Grace M. Phillips	1185	10	1.45	Ac. S.C. Rd. 23-1033
24540 Mar. 29, 1983	"	Boyd F.			Charles Williams <sup>etal</sup>	1185	117		Pt. Lot 56 Gordon St. Ext.
24666 Mar. 29, 1983	"	Gloria B.			Citizens & Southern Nat'l Bank <sup>of S.C.</sup>	1185	181		Re-record Mortgage for orig. see Deed Bk 1177 pg. 50 Lot 36 Calix Ct. Hillsborough Village Horiz. Prop. Reg.
25024 Mar. 31, 1983	"			William R.	Charles C. Fayssoux	1185	373		Unit 3 - B Lewis Village of Lewis Village Horiz. Prop. Reg.
25026 Mar. 31, 1983	"			William R.	Charles C. Fayssoux	1185	374		Unit 10 - B Lewis Village of Lewis Horiz. Prop. Reg.
26086 Apr. 8, 1983	"		James C.	Peggy G.	Anne H. Ewing	1186	92		Unit 21 Knobbury Terrace
26704 Apr. 14, 1983	"	Annie T.			Kenneth L. Knudson <sup>etal</sup>	1186	388		Lot Restrictions see Deed Bk 733 Pg. 17
26852 Apr. 15, 1983	"	Carey	+	Edwards Ruby <sup>etal</sup>	Robert E. Murray <sup>etal</sup>	1186	471		Release of Restrictions for
28836 May 3, 1983	"			W. Darrell	Jonathan E. Merritt <sup>etal</sup>	1187	531		Lot 32 W. Augusta Place St.
" "	"			Sandra J.	" " "	1187	531		
29252 May 5, 1983	"	Ann H. <sup>Ann H. Spangler</sup>		William M.	Southern Bank & Trust Co.	1187	726		Agreement The mtg. see REM bk. 1086 pg. 278
29913 May 11, 1983	"	C. M. <sup>etal</sup>			H. James Ramey <sup>etal</sup>	1188	72		Lot 17 Rena Forest Sec. II
31786 May 27, 1983	"	Ann H. <sup>+</sup>		William M.	Gary R. Patterson <sup>etal</sup>	1189	30		Stone Land Co. Pt. lot 2 Ramey St. Sec. F.
33762 June 13, 1983	"	Mrs. Grace C.			Grace M. Phillips	1190	175		Power of Attorney
33752 June 13, 1983	"	H. J. <sup>etal</sup>			A. Donald Stroud <sup>etal</sup>	1190	107		Lot 12 Windsor Oaks Sec. I

# DIRECT or GRANTOR Index to Real Estate Deeds - Greenville County, S. C.

I  
(T)

Open at Proper Tab according to First Letter or Letters of Name and refer to Buff Sub-Index sheet for page reference.

KEYS PRINTING CO.

FILE NUMBER DATE OF RECORD	GRANTORS FAMILY NAMES	GIVEN NAMES ABCDEFGH	GIVEN NAMES IJKLMNO	GIVEN NAMES PQRSTUVWXYZ	GRANTEES	BOOK	PAGE	NO. OF ACRES	BRIEF DESCRIPTION, LOCATION, ETC. (NOT WARRANTED)
33751 June 13, 1983	Martin	et al H. J.			A. Donald Stroud et al	1190	108		Lot 29 Windsor Oaks Sec. II
33761 June 13, 1983	"	By atty. in fact Grace Charles	Grace M. Phillips		Georgia-Pacific, Corp.	1190	162		Timber Deed
33750 June 13, 1983	"			et al Thomas R.	Georgia-Pacific, Corp	1190	167	100 <sup>acres</sup>	Timber Deed
"	"	By atty-in-fact Grace Charles, ex Exec.	Grace Martin Phillips		" " "	1190	167		
34149 June 16, 1983	"			et al Mary Frances & Wilse W.	Douglas R. Brittain	1190	566		Pt. lot 4
1267 July 13, 1983	"				A. J. Quiring	1192	192	26	Acres Int. Jonesville Rd. field West Sec. II
1501 July 14, 1983	"				Jerry C. Umberger et al	1192	331		Lot 34 Brynhurst Ct. Brook-
1859 July 18, 1983	"				Duke Power Company	1192	581		Right of Way Place
1826 July 18, 1983	"			et al Robert L. Jr.	Fred S. Harbin, Sr.	1192	509		Lot 14 Lila St. (4th St.), Park
2022 July 19, 1983	"				et al Donald R. McKinney	1192	617	4.2	Acres Lot 11 Bates Wood Sp.
2127 July 20, 1983	"				Gloria J. Martin	1192	678		Int. Lot 4 Jacobs Rd. Hartt Ests.
3241 July 29, 1983	"				Westminster Co., Inc.	1193	358		Lots 45, 46, + 47 Adams Mill
3638 Aug 1, 1983	"				Russell D. Ghent, et al	1193	498		Lot 76 Northwood Sec. I
"	"				" " "	1193	498		
4310 Aug. 5, 1983	"				Frankie R. Dickson	1193	847		Lot 158, Pebble Creek Pk I
"	"				"	1193	847		

(Over)

# DIRECT or GRANTOR Index to Real Estate Deeds -- Greenville County, S. C.

(T)

Open at Proper Tab according to First Letter or Letters of Name and refer to Buff Sub-Index sheet for page reference.

KEYS PRINTING CO.

FILE NUMBER DATE OF RECORD	GRANTORS FAMILY NAMES	GIVEN NAMES ABCDEFGHIJ	GIVEN NAMES KLMNOP	GIVEN NAMES QRSTUVWXYZ	GRANTEES	BOOK	PAGE	NO. OF ACRES	BRIEF DESCRIPTION, LOCATION, ETC. (NOT WARRANTED)
4969 Aug. 11, 1983	Martin			J. Robt., Jr.	Charles M. Holcombe <sup>etal</sup>	1194	263	7.24	Acres = Tract C
5950 Aug. 19, 1983	"	Bruce Gregory, etal			Fred M. Martin	1194	773		Durable Power of Attorney And Renunciation of Power
"	"	Cassandra M. etal			Fred M. Martin <sup>gr, etal</sup>	1194	773		
6180 Aug 22, 1983	"			Lewis W. etal	Lyther S. Hartall	1194	838		Lot 60 Woodside Mills Sec. C
6193 Aug. 22, 1983	"			Lewis W.	J. Michael Davis	1194	831		Int. Lot 60 Woodside Mills
6264 Aug 23 1983	"			W.R. Corp <sup>etal</sup>	Gay 3 with Baths Distributing Inc.	1194	823		Lot 8 Oak Crest et Oak Crest
6570 Aug 25 1983	"			W.R. Corp <sup>etal</sup>	Southeast Kitchens + Baths Distributing Inc.	1195	27		Lot 6 Oak Crest et. Oak Crest
6568 Aug 25 1983	"			W.R. Corp <sup>etal</sup>	Southeast Kitchens +	1195	32		Lot 7 Oak Crest et, Oak Crest
8440 Sept 12, 1983	"			W.R. Corp	Smith + Steele Bldg	1196	108		Lot 19 Oak Crest et, Oak Crest Monaghan, Sec 2
9106 Sept 16, 1983	"	Derrill C. Jr.	Jerry C.		Angela W. Boldt	1196	459		Lot 73 Beattie St. Victor St. Also: Lot
11204 Oct 4, 1983	"	Ann H. City Delinquent Tax Collector of Greenville County		William M.	Russell E. Ballentine <sup>etal</sup>	1197	769		Int. Lot 6 University + Home
11343 Oct 5, 1983	"	Eugene + Mattie			Karen Hill <sup>etal</sup>	1197	886		Lot 25 Columbus Ave
11743 Oct 10, 1983	"			John J.	William Fredrick Pless	1198	154		Lot 28 + 21 Riverside Dr.
12770 Oct 18, 1983	"	Ann H.			William M. Martin	1198	749		Int. Lot 5 Elgin Ct. Hunt Stone Land Co. Sec 4. Also lot 28
12769 Oct 18, 1983	"	Ann H.			William M. Martin	1198	751		Int. Lot 27 E. Stone Ave., Also 1st lot 2
12768 Oct 18, 1983	"			William M.	Ann H. Martin	1198	753		Int. 1st lot 2 E. Stone St.



# DIRECT or GRANTOR Index to Deeds — Greenville County, S. C.

1  
(u)

( )

☞ Open at Proper Tab according to First Letter or Letters of Name and refer to Buff Sub-Index sheet for page reference.

KEYS PRINTING CO., GREENVILLE, S. C.

FILE NUMBER DATE OF RECORD	GRANTORS FAMILY NAMES	GIVEN NAMES ABCDEFGHIJ	GIVEN NAMES JKLMNO	GIVEN NAMES PQRSTUVWXYZ	GRANTEES	BOOK	PAGE	No. of Acres	BRIEF DESCRIPTION, LOCATION, ETC. ( Not Warranted )
12767 Oct 18, 1983	Martin			William M.	Ann A. Martin	1198	755		Lawn Addition Ant lot 144 Pettigree St. Bayce
13186 Oct 21, 1983	"			Quelia	Surbitha Ware	1198	990		Lot 95A + Pt. Lot 95, Overbrook
15617 Nov 14, 1983	"	Annie J.			Duke Power Co.	1200	465		Right of way
15616 Nov 14, 1983	"	Annie J.			Jerry C. Chasteen et al	1200	464	2.57 ac.	
16341 Nov 18, 1983	"	Beverly + Jerry C.			Dorothy J. Cannon	1200	825		Mill Stream Lot 69 Frank St, Victor - Monaghan
17323 Nov 30, 1983	"	Elaine R. et al			Oak meadows Sub'd	Dedication Book 1	467		Dedication of Roads + Streets to Greenville County. (Oak meadow St.)
"	"	David R. et al			"	Dedication Book 1	467		
17323 Nov 30, 1983	"	Fred M. et al			Oak meadow Sub'd	Dedication Bk 1	474		
"	"	Barbara L. et al			"	Dedication Bk 1	474		Dedication of Roads + Streets to Greenville County (Oak meadow St.)
17711 Dec 2, 1983	"			Virginia B. et al	Jard Scott et al	1201	741		Ant. Pt. lot 5 Rutherford St.
19732 Dec 21, 1983	"	Ann A.			Majorie J. Hill	1202	938		Lawn Addition Lot 144 Pettigree St. Bayce
21532 Jan 10, 1984	"			W. R. Corp et al	Ralph E. McClain, Jr et al	1204	137		Lot 21 Oak Crest Ct. Oak Crest
22304 Jan 18, 1984	"			Faren A. + William J. et al	Brenda S. Wood	1204	636		Heritage Lakes Lot 68 Percharson Place
22357 Jan 18, 1984	"			W. R. Corp et al	RWH Properties a S.C. Pte.	1204	672		Lot 22 Oak Crest
22918 Jan 24, 1984	"			Leslie Dale et al	Allen C. Jones et al	1205	14		Lot 147, Eastdale Austin Dr.
				Nancy L. et al	" "	1205	14		

# DIRECT or GRANTOR Index to Deeds — Greenville County, S. C.

(u)

Open at Proper Tab according to First Letter or Letters of Name and refer to Buff Sub-Index sheet for page reference.

KEYS PRINTING CO., GREENVILLE, S. C.

( )

FILE NUMBER DATE OF RECORD	GRANTORS FAMILY NAMES	GIVEN NAMES ABCDEFGH	GIVEN NAMES IJKLMNO	GIVEN NAMES PQRSTUVWXYZ	GRANTEES	BOOK	PAGE	No. of Acres	BRIEF DESCRIPTION, LOCATION, ETC. ( Not Warranted )
24748 Feb 10, 1984	Martin	Fred M.	etal		Fred M. Martin, Jr. <sup>etal</sup>	1206	115	5.70	Acres. Oak Meadows also Int. Rd.
" "	"	Christine C.	etal		" " "	1206	115		
25676 Feb 21, 1984	"		Inez Pasley		Henry C. Pasley	1206	638		James, Sec A Int. Pt. Lot 23, Glenn Rd. Glenn
27134 Mar 5, 1984	"			Ray D.	M. V. Cantrell	1207	476	4.5	acres
27235 Mar 6, 1984	"	Delois M.	Julius J.		Robert M. Carlton <sup>etal</sup>	1207	559		Lot 11, Hill Street
27248 Mar 6, 1984	"			Wilbur A.	Joe W. Carroll	1207	561		Tract A = .213 ac. Balin Rd + Lawrence Ave. Revi. Shellstone Pk. Lot 17 = 3.21 acs. Lafayette Ave.
27572 Mar 8, 1984	"	Evelyn B. + John T.			Garland P. Bruce <sup>etal</sup>	1207	707		
27888 Mar 12, 1984	"	AKA Mrs. W. D. Martin Blanche			Eleanor M. Forrest	1207	948		Power of attorney Sueded bk 1187 pg 126 Cancellation of agreement, for air
27886 Mar 12, 1984	"	Ann D.		M. <sup>etal</sup> William	Southern Bank + Trust	1207	947		
27887 Mar 12, 1984	"	Blanche D.			Eleanor M. Forrest	1207	950		Power of attorney Augustas Acres; Benff Sp. Lot 80 Clearview Ave.
27897 Mar 12, 1984	"	Blanche D.		Eleanor M. Forrest	Jeffrey M. Thomas	1207	959		
28337 Mar 15, 1984	"				Western Carolina Regional	1208	126		Right of way
28904 Mar 20, 1984	"	Clarence B. Jr.			Jimmy N. Combs	1208	529		Right of way Northwood, Sec III Lot 7 Bendingwood Ct. Northwood Sec III Lot 6 Bendingwood Ct.
30124 Mar 29, 1984	"	SA M. S. <sup>etal</sup> Michael S.			Harry Johansen <sup>etal</sup>	1209	283		
32365 Apr 17, 1984	"		M. S. <sup>etal</sup>		Roger L. Banks <sup>etal</sup>	1210	614		
34677 May 4, 1984	"		Ann D. Martha		James Robert McKinney <sup>etal</sup>	1211	908		Lot 6 Oakway

# DIRECT or GRANTOR Index to Deeds — Greenville County, S. C.

( )

Open at Proper Tab according to First Letter or Letters of Name and refer to Buff Sub-Index sheet for page reference.

KEYS PRINTING CO., GREENVILLE, S. C.

(U)

FILE NUMBER	DATE OF RECORD	GRANTORS FAMILY NAMES	GIVEN NAMES ABCDEFGHIJ	GIVEN NAMES JKLMNO	GIVEN NAMES PQRSTUVWXYZ	GRANTEES	BOOK	PAGE	No. of Acres	BRIEF DESCRIPTION, LOCATION, ETC. ( Not Warranted )
34793	May 7 1984	Martin		Campbell		Mozie Malone	1211	970		Lot
34792	May 7 1984	"		Jeanette (Campbell)	William D. Sr.	Arthelia Warner	1211	971		Lot County Park Dr.
34856	May 8 1984	"		Jeanette C.	William D. Sr.	Larry K. Raynes et al	1212	90		Int, 18.0 acres, Edick Rd.
35200	May 9 1984	"		Mary T.		Samuel S. West	1212	229		Pt Lot 5 Alexander St.
35418	May 16 1984	"		J. Robert Jr.		Jeanette Marshallbanks	1212	348		Power of Attorney
35813	May 15 1984	"	Barnes A.			Dorothy Martin Fleming	1212	574		General Power of Attorney
36229	May 17 1984	"	Hart J.			David J. Martin et al	1212	811		Lot Piedmont Ferry
36513	May 21 1984	"	Andrew Charles	Olivia S		Amiel C. McFarlane et al	1212	936		Lot 74 Merrifield Park Monroe St.
36711	May 22 1984	"			Virginia et al	Clarence Aiken, Jr.	1213	76		Int Lot 22 = .78 acre, JP
37429	May 29 1984	"		Mattie M. et al		Clifford Howard et al	1213	471		Int lot Jordan Rd. Highland
38276	June 4 1984	"	now Jeanne Martin Williamson			Barbara A. Orr	1214	231		Lot Harrison Bridge Rd + Neely Ferry Rd.
"	"	"	now Frances Martin Smith			" " "	1214	231		
"	"	"	now Ann Martin Miller			" " "	1214	231		
"	"	"	Ann Lewis et al			" " "	1214	231		
38899	June 7 1984	"		Eric H. et al		Paul S. Dickson et al	1214	566		Int 2.61 ac
"	"	"		AKA Helen Ann McLaughlin et al		" " "	1214	566		
40351	June 21 1984	"		Nanci A.		Joe W. Pollard, Jr. et al	1215	443		Calulah Dr. Int. Lot 1 + Pt. Lot 2,


# DIRECT or GRANTOR Index to Deeds — Greenville County, S. C.

Open at Proper Tab according to First Letter or Letters of Name and refer to Buff Sub-Index sheet for page reference.

KEYS PRINTING CO., GREENVILLE, S. C.

FILE NUMBER DATE OF RECORD	GRANTORS FAMILY NAMES	GIVEN NAMES ABCDEFGHIJ	GIVEN NAMES JKLMNO	GIVEN NAMES PQRSTUVWXYZ	GRANTEES	BOOK	PAGE	No. of Acres	BRIEF DESCRIPTION, LOCATION, ETC. ( Not Warranted )
216 July 2, 1984	Martin	Eyl R.			Laurel M. Ritzenthaler	1216	162		Fair. Property Regime Int Unit 15 Jarvis Ridge
215 July 2, 1984	"			Thomas R.	Laurel M. Ritzenthaler	1216	163		Fair. Property Regime Int Unit 15 Jarvis Ridge
824 July 9, 1984	"	Annie Caroline <i>young</i>			Mary young	1216	622		Woodside Mills Life Estate Int lot 42 Sec B
71614 July 10, 1984	"	Carl R. <i>et al</i>			James O. Williams <i>et al</i>	1216	687		Sub 44 Eveningway Summit Hpts.
"	"	Betty L. <i>et al</i>			" " <i>et al</i>	1216	687		
3047 July 27, 1984	"	Ann H.			Signe C. Speth <i>et al</i>	1218	51		Terrace Lot 18 Addition Highland
3640 Aug 1, 1984	"	<i>By Greenville County Tax Collector E. (Est) J. Matthew Morgan</i>			Forfeited Land Commission	1218	482		Lot 25 Columbus Ave
8631 Aug 1, 1984	"	<i>By Greenville County Tax Collector E. (Est) J. Matthew Morgan</i>			Gene Thompson <i>et al</i>	1218	512		Lot 22 Julius St. Queen Hpts.
4760 Aug 13, 1984	"				W.R. Corp. <i>et al</i> Westmoreland Construction Co. Inc.	1219	243		Crest also easement Lot 20 Oak Crest Ct. Oak
5452 Aug 20, 1984	"				Theatre Inc. <i>et al</i> Sec of State of S.C.	1219	702		Application by Theatre Inc. for ability to transact business in the State of S.C.
"	"				" " " " <i>et al</i>	1219	702		South Plaza Lot Aberdeen Ave. (Dr.) +
5445 Aug 20, 1984	"				Theatre Inc. <i>et al</i> J. R. Real Estate Pts.	1219	728		
5625 Aug 21, 1984	"	H. J. <i>et al</i>			Bay Construction Co. <i>et al</i>	1219	831		Lot Sp.
5443 Aug 23, 1984	"				Roy W. Masteller <i>et al</i>	1220	129		Int Lot Jordan Rd Highland
6175 Aug 27, 1984	"				Patsy W. <i>et al</i> John Archibald Martin	1220	333		Power of Attorney
6176 Aug 27, 1984	"				Patsy W. Martin <i>et al</i>	1220	340		Power of Attorney
8385 Sept 14, 1984	"	Annie D.			Kenneth L. Kudson <i>et al</i>	1221	795		Old ac.

# DIRECT or GRANTOR Index to Deeds — Greenville County, S. C.


 Open at Proper Tab according to First Letter or Letters of Name and refer to Buff Sub-Index sheet for page reference.

(1) (CW)

FILE NUMBER DATE OF RECORD	GRANTORS FAMILY NAMES	GIVEN NAMES ABCDEFGHIJ	GIVEN NAMES KLMNO	GIVEN NAMES PQRSTUVWXYZ	GRANTEES	BOOK	PAGE	No. of Acres	BRIEF DESCRIPTION, LOCATION, ETC. ( Not Warranted )
8997 Sept. 21, 1984	Martin			William m.	Ann H. Martin	1222	422		Lot 27 + 28 Sec. H., E. Stone Ave. Gentle Dr.
8996 Sept. 21, 1984	"			William m.	Richard Lee Steele	1222	423		Lot 5 Elgin Ct. Spring view Painsett Hwy. Park Place
10613 Oct 5, 1984	"	Annie Laurie P. By atty in fact Fred M. Martin			H. A. Sloan	1223	578		Int Lots 17, 19, + 21 Blk 4.
10834 Oct 10, 1984	"	Bruce S. By atty in fact Fred M. Martin			David A Wells <sup>etal</sup>	1223	717		Lot 95 in Abbot St. Sherwood Forest
" "	"	Cassandra M. atty in fact for Bruce S. Martin <sup>etal</sup>			" " "	1223	717		
" "	"	Fred M.			" " "	1223	717		
11808 Oct 18, 1984	"	Carole T.			Johnny Mansell	1224	392		Lot Nichal St.
14697 Nov 14, 1984	"	Don Builders, Inc.			Charles H. Snyder <sup>etal</sup>	1226	410		Lot 33 Summerplace Hills
14799 Nov 15, 1984	"	James W.			Louise Maria Martin	1226	501		Int Lot 52 Kent Ln. Vista Rocky Slope Rd.
16244 Nov 29, 1984	"	Clyde Stephen			Jo Ann Sherwood	1227	428		Lot 1 Cr Mangum Dr +
16716 Nov 30, 1984	"	Cecil E.			Woodit Co. & H. Inc.	1227	672		7.62 ac. Yarthwood Sec 2
19642 Dec 3, 1984	"	M. S. <sup>etal</sup>			Joseph C. Davis <sup>etal</sup>	1227	814		Lot 23 Bendingwood Cir. Rd. Less Pt.
19641 Dec 27, 1984	"	Thomas L.		Thomas L.	William R. Martin	1229	815		Int 20.85 ac Congaree Rd + Buffitt Rd. Less Pt.
20195 Dec 27, 1984	"	Thomas L.		Thomas L.	Thomas R. Martin	1229	818		Int 20.85 ac Congaree Rd + Buffitt Buffitt Rd 385 Industrial Office Park
20194 Jan 7, 1985	"	Thomas L.		Thomas L.	William R. Martin	1230	565		Int 20.85 ac Congaree + Rd 385 Industrial Office Park
20194 Jan 7, 1985	"	Thomas L.		Thomas L.	Eyl R. Martin	1230	568		Int 20.85 ac Congaree + Buffitt


# DIRECT or GRANTOR Index to Deeds — Greenville County, S. C.

Open at Proper Tab according to First Letter or Letters of Name and refer to Buff Sub-Index sheet for page reference.

FILE NUMBER DATE OF RECORD	GRANTORS FAMILY NAMES	GIVEN NAMES ABCDEFGHIJ	GIVEN NAMES JKLMNO	GIVEN NAMES PQRSTUVWXYZ	GRANTEES	BOOK	PAGE	No. of Acres	BRIEF DESCRIPTION, LOCATION, ETC. ( Not Warranted )
20193 Jan 7, 1985	Martin			Thomas L.	Thomas R. Martin	1230	571		Griffith Rd. 385 Industrial Spice Park Lot 20.85 Acs Cr Congress +
20328 Jan 8, 1985	"		John D	+ Patricia	James Leslie Turner	1230	630		Lot 2 Bera Lane
26047 Mar 5, 1985	"	SA, Indiv + J. Kilgus et al			Cecil D. Buchanan	1234	277		Lots 1 + 2 Riverside. less Portion + Roads to City of Greenville Dedication + Transfer of Streets
26874 Mar 13, 1985	"		H. J.	et al	Capewood Ct. Sub'd	1	519		Dedication + Transfer of Streets Northwood Sec 3
28304 Mar 26, 1985	"		M. S.	et al	Paul Anthony Giles	1235	612		Lot 9 Bendingwood Ct.
28347 Mar 26, 1985	"	SA Earnest Odell Martin			Shelia S. Martin	1235	664		Austin Sp Lot 96 Boyd Ave. Hunters Corner Acres
28346 Mar 26, 1985	"	SA Earnest Odell Martin			Shelia S. Martin	1235	665		Lot 97 Boyd Ave. Hunters Corner
28952 Apr 1, 1985	"			Corp. et al W. R.	Catherine H. Gantt	1235	998		Lot 1 Oak Crest Ct. Oak Crest
29963 Apr 5, 1985	"		Blair	et al Mary	David A. Slyden	1236	658		lots 5 + 6 Shamrock Terrace Quiet claim deed out lots, pt park
30111 Apr 8, 1985	"		Margaret S.		Broadus W. Kay	1236	733		Lot 50 Thames Dr. Aron
30659 Apr 13, 1985	"	Annie T			William J. Johnson	1237	576	4.27	acres. Hunter Rd.
31602 Apr 22, 1985	"			Bldw. + Pittman	Jerry D. Savage	1237	719		Lot 4 Pine Gate
32045 Apr 25, 1985	"		James A.	et al	Richard C. Minnick	1237	959		Lot 99 Berryhill Rd. Lake Forest Sec III
"	"		Jean B.	et al	" " "	1237	959		
34439 May 14, 1985	"	Barbara F.			Duke Power Co.	1239	379		Right of way
34685 May 15, 1985	"	Carol J + James L.			Theodore B. Barman	1239	548		Sec. F Lot 17 West + Miles Pine Containing

# DIRECT or GRANTOR Index to Deeds — Greenville County, S. C.

REG. U. S. PAT OFFICE *Chas. M. Cotts* County Indexes Since 1888 An Identifying Trade Mark

 Open at Proper Tab according to First Letter or Letters of Name and refer to Buff Sub-Index sheet for page reference.

COTT FAMILY NAME INDEX No. 75 © 1949  
MADE BY THE COTT INDEX COMPANY, COLUMBUS, OHIO  
SOLD BY WALKER, EVANS & COGSWELL CO., CHARLESTON, S.C.

(X)

FILE NUMBER DATE OF RECORD	GRANTORS FAMILY NAMES	GIVEN NAMES ABCDEFGHIJ	GIVEN NAMES JKLMNO	GIVEN NAMES PQRSTUWXYZ	GRANTEES	BOOK	PAGE	No. of Acres	BRIEF DESCRIPTION, LOCATION, ETC. ( Not Warranted )
37068 June 5, 1985 37134	Martin			Wife in fact for Ethel Elrod Brende	John S. Boyd <sup>the</sup>	1241	38		Property Contract for Sale of Real Estate to Mrs. Sussie Souci Lot 44, Martin (Tampa) St.
June 5, 1985 37928	"	Everett M.			Benson Everett Martin	1241	65		
June 12, 1985 38794	"		Joseph A. Jr.		Surbitha Ware	1241	698		Lot 95A, Overbrook Land Co. Sec A
June 20, 1985 514	"			Phillip	Tommy L. Chapman <sup>etal</sup>	1242	313		Pt Lot 19, Randall St. Stone Sec 12, Bk 1227 p 117
July 2, 1985 607	"			+ Pittman	Forester Farm Subd.	1243	423		Release of Restriction, for own Dr. August Dr. East Augusta Cd., Lot 20 + pt Lots 1 + 2 Westminster
July 3, 1985 3006	"	Bradford Neal			Mary M. Martin <sup>the</sup>	1243	470		Lot 6 Forester Farm
July 18, 1985 2286	"			+ Pittman	John B. Witherill	1244	426		
July 22, 1985 2598	"	Annie T.			Duke Pomer Co.	1244	635		Right of way
July 24, 1985 2597	"			Pool etal Sarah Lou	William C. Belue <sup>etal</sup>	1244	779	10.36	Acres, Highland Sp Highland Sp.
July 24, 1985 2596	"			Pool etal Sarah Lou	Shirley Rene Pool Belue	1244	780		Int Lot 12 = 6.24 Ac. Highland Sp.
July 24, 1985 2626	"			Pool etal Sarah Lou	Charles Harry Pool	1244	781		Int Lot 11 = 6.24 Ac.
July 24, 1985 3222	"			Pool etal Sarah Lou	Thomas S. Wooten <sup>etal</sup>	1244	798	2.74	Acres, Highland Sp.
July 29, 1985 3137	"			# 24005 <sup>Record Bk. 1258 p 35</sup> Ray C.	+ 21-86 <sup>etal</sup> Darrell W. Wither Jr.	1245	116		Residential Lease Agreement
July 29, 1985 5067	"			Pool etal Sarah Lou	Susan Beth Underwood	1245	84	3.06	Acres, Highland Sp.
Aug 13, 1985 5089	"		Smith Julia		William Henry Martin Jr.	1246	272		Power of Attorney Strip
Aug 13, 1985	"			W. R. Carr	Jeff Richardson Jr.	1246	383		Lot 2 = 6.31 Ac. Stewart Rd.

# DIRECT or GRANTOR Index to Deeds — Greenville County, S. C.

( X ) REG. U. S. PAT. OFFICE *Chas McCott* County Indexes Since 1888 An Identifying Trade Mark

Open at Proper Tab according to First Letter or Letters of Name and refer to Buff Sub-Index sheet for page reference.

COTT FAMILY NAME INDEX No. 75 © 1949  
MADE BY THE COTT INDEX COMPANY, COLUMBUS, OHIO  
SOLD BY WALKER, EVANS & COGSWELL CO., CHARLESTON, S.C.

FILE NUMBER DATE OF RECORD	GRANTORS FAMILY NAMES	GIVEN NAMES ABCDEFGHIJ	GIVEN NAMES JKLMNO	GIVEN NAMES PQRSTUVWXYZ	GRANTEES	BOOK	PAGE	No. of Acres	BRIEF DESCRIPTION, LOCATION, ETC. ( Not Warranted )
6384 Aug 23/1985	Martin		Margaret J.		Daniel E. Wood <sup>etal</sup>	1247	126	9.95	Acres Robertson Rd.
6465 Aug 23/1985	"		David R. <sup>etal</sup>		Richard B. Breskin <sup>etal</sup>	1247	150	}	Pt Lots 14+15 Oak meadows, Int Rd.
"	"		Elaine R. <sup>etal</sup>		" " "	1247	150		
6537 Aug 26/1985	"	AKA Michael S. Martin	Michael S. Guider		Michael C. Williams <sup>etal</sup>	1247	140		
7461 Aug 30/1985	"		Frances Derrick		Jeffrey Alan Dietz	1247	690		Int. View Area Pt. Lot 10 Woodland Dr. B = 2.4 acres Intery 123
7336 Aug 30/1985	"		Lydia P.		Bobby Gene Martin <sup>etal</sup>	1247	672		Int Tract A = 0.50 Acres Also Tract
8828 Sept 13/1985	"			Steven Paul <sup>etal</sup>	Norman C. Bresette	1248	696	}	Lot 14 1/2 Mountain Rd. Mountain's South Mauldin
"	"			Roxanne <sup>etal</sup>	" " "	1248	696		
9142 Sept 16/1985	"		Darrell R.		David A. Parker <sup>etal</sup>	1248	842		East Lake Lots 18 + 19 E. Circle Ave. Mills Village Sec 2
9584 Sept 18/1985	"			Snah J.	Jon Mark Lightsey	1249	45		Lot 79 Blake St. Duncan Quail Run
10350 Sept 24/1985	"		Gerald N. + Sheree L.		Warren D. Ward Jr. <sup>etal</sup>	1249	443		Lot 41 Quail Run Circle
11150 Oct 1/1985	"			Theodore	Davis F. Petty	1250	57		Power of attorney
11515 Oct 2/1985	"		Myrtle M.		Agnes Martin	1250	222		General power of attorney
11420 Oct 2/1985	"		Jeanette J. + William J.		James H. Young Jr. <sup>etal</sup>	1250	171		Lot 170 Westwood Sec II
11473 Oct 2/1985	"			Sarah Lou	Jimmy W. Montrose <sup>etal</sup>	1250	188	21.09	Acres Highland Sp.
12450 Oct 10/1985	"		Sara B.		James Denton Spurkman <sup>III etal</sup>	1250	615	9.332	Acres



# DIRECT or GRANTOR Index to Real Estate Deeds -- Greenville County, S. C.

Open at Proper Tab according to First Letter or Letters of Name and refer to Buff Sub-Index sheet for page reference.

KEYS PRINTING CO., GREENVILLE, S. C.

(27)

FILE NUMBER DATE OF RECORD	GRANTORS FAMILY NAMES	GIVEN NAMES ABCDEFGH	GIVEN NAMES IJKLMNO	GIVEN NAMES PQRSTUVWXYZ	GRANTEES	BOOK	PAGE	NO. OF ACRES	BRIEF DESCRIPTION, LOCATION, ETC. (NOT WARRANTED)
13476 Oct 18, 1985	Martin				By master W Daniel Garbarone Jr. Affairs Administrator of Veterans	1251	217		Ave. Pleasant Valley Lots 185 + Pt lot 186 Patomas Circle
14054 Oct 23, 1985	"	Elizabeth A.			Imogene McWhorter Lovick	1257	862		Lot 88 Tommassee Ave. August
15206 Oct 31, 1985	"			Thomas H. et al	Harold E. Dillard	1252	389		Lots 32 + 33 Glenn Grove Rd
16723 Nov 14, 1985	"	Barbara G.			Susan A. Wynn	1253	291		Lot 2.0 acc Hunts Bridge Rd.
16934 Nov 15, 1985	"	AKA Frances McLeod Stone Frances Fox Card			Robert C. Pass	1253	411		Prop. Regime Unit 9-A Briar Creek Condo. Hwy South sp.
18314 Nov 22, 1985	"	C.B. Jr.			John C. Martin Jr. et al Denton, Dent + Dent.	1254	302		Unit 1000 Jt. P. 2 P. 2 Rd
18560 Dec 2, 1985	"			John Calton (as attorney in fact for Marty B. Anderson)	Rice Corp.	1254	489	162 ac.	Dividing Water Rd. Ave. 37. Int
19910 Dec 13, 1985	"	AKA Frances P. Martin Carolyn P.			Jerry B. Martin	1255	286		Int lot 57 also lot 56 Woodfield North Hills
20041 Dec 16, 1985	"	Furman H. Jr.			Furman H. Martin III et al	1255	373		Int lot "m" Elizabeth St. Hairy Prop. Regime
21846 Dec 31, 1985	"			William R.	Davenport Hairy Prop. Regime	1256	541		Master Deed Establishing Davenport Regime
21835 Dec 31, 1985	"			William R.	George Alf Ruff Jr.	1256	653		Unit 1 Davenport Hairy Prop Prop. Regime
21856 Dec 31, 1985	"			William R.	Thomas L. Martin	1256	663		Unit 19 Davenport Hairy Prop. Regime
21856 Dec 31, 1985	"			William R.	Thomas L. Martin	1256	664		Unit 20 Davenport Hairy Prop. Regime
21856 Dec 31, 1985	"			William R.	Thomas L. Martin	1256	665		Unit 18 Davenport Hairy Prop. Regime
21858 Dec 31, 1985	"			William R.	Thomas R. Martin	1256	666		Unit 3 Davenport Hairy Prop. Regime
21857 Dec 31, 1985	"			William R.	Eug R. Martin	1256	667		Unit 17 Davenport Hairy Prop. Regime

# DIRECT or GRANTOR Index to Real Estate Deeds -- Greenville County, S. C.

(4)

Open at Proper Tab according to First Letter or Letters of Name and refer to Buff Sub-Index sheet for page reference.

KEYS PRINTING CO., GREENVILLE, S. C.

FILE NUMBER DATE OF RECORD	GRANTORS FAMILY NAMES	GIVEN NAMES ABCDEFGH	GIVEN NAMES IJKLMNO	GIVEN NAMES PQRSTUWXYZ	GRANTEES	BOOK	PAGE	No. OF ACRES	BRIEF DESCRIPTION, LOCATION, ETC. (NOT WARRANTED)
21857 Dec 31, 1985	Martin			William R.	Eyle R. Martin	1256	668		Prop. Regime Unit 11 Davenport Hariz.
21857 Dec 31, 1985	"			William R.	Eyle R. Martin	1256	669		Prop. Regime Unit 5 Davenport Hariz.
21858 Dec 31, 1985	"			William R.	Thomas K. Martin	1256	670		Prop. Regime Unit 4 Davenport Hariz.
21858 Dec 31, 1985	"			William R.	Thomas K. Martin	1256	671		Prop. Regime Unit 2 Davenport Hariz.
22041 Jan 2, 1986	"		O.M. <sup>the</sup>		Merrifield Park	1256	760		Amendments to Restrictive Covenant to orig Deed Bks 836 + Bk 862
22353 Jan 6, 1986	"		Lydia F.		Bobby Jane Martin <sup>Traybrett</sup>	1256	978		Int 0.50 acs also 2.4 acres Agreement for Orig Dec Deed Bk 1245 pg 116
24005 Jan 21, 1986	"			Ray C.	Nerrell Wittner <sup>etal</sup>	1258	35		Cancellation of Lease Termination
24006 Jan 21, 1986	"			Ray C.	Philip J. Cochran, <sup>etal</sup>	1258	30		Lease, Lots 5+6 Churchill Creek
25297 Jan 24, 1986	"			W.R. <sup>the</sup>	W.R. Martin <sup>Corp</sup>	1258	364		Lots 2+3 Old Creek
26102 Feb 7, 1986	"			Thomas L.	David G. Watson <sup>etal</sup>	1258	906		Lots 17, 19 + 21 Park Place
27395 Feb 20, 1986	"			W.M. Jr. <sup>Builder</sup>	Duke Power Co. <sup>etal</sup>	1259	507		Right of way
27640 Feb 21, 1986	"			+ Pittman	Milton J. Ozment	1260	164		Lot 3 Pine Gate
27679 Feb 24, 1986	"	Andrew		Michael & Patricia T.	William J. Griffith	1260	285	11.31	Acres Grutt. Sp. Lot 18 Diamond Ct. Injured Place
28768 Mar 7, 1986	"			Inez Pasley <sup>etal</sup>	City of Greenville	1261	61		Easement

# DIRECT or GRANTOR Index to Deeds — Greenville County, S. C.

Open at Proper Tab according to First Letter or Letters of Name and refer to Buff Sub-Index sheet for page reference.

( 3 )

FILE NUMBER DATE OF RECORD	GRANTORS FAMILY NAMES	GIVEN NAMES ABCDEFGH	GIVEN NAMES IJKLMNO	GIVEN NAMES PQRSTUWXYZ	GRANTEES	BOOK	PAGE	No. of Acres	BRIEF DESCRIPTION, LOCATION, ETC. ( Not Warranted )
28814 Mar 4, 1986	Martin			R. William	Ann E. Martin	1261	20		Collins Creek Sec 2 Int Lot 24, Collins Creek
29006 Mar 5, 1986	"	Ann H.			Russell E. Ballentine <sup>etal</sup>	1261	281		Also Lot Int Lot University & Home St.
30433 Mar 18, 1986	"	By master W. Daniel Zaborough Jr. Barry S. <sup>etal</sup>			W. Hardy Hurdle	1262	138	5.32	acs Farm 12, Gairview Acres
" " 31389	"	By master W. Daniel Zaborough Jr. Della Key <sup>etal</sup>			" " "	1262	138		
Mar 26, 1986 32185	"			William	Ronnie J. Hensley <sup>etal</sup>	1262	746		Henry (Camp Rd) Int Lots 16 & 17 National
Apr 1, 1986 32044	"	H. J. <sup>etal</sup>			Robert A. Robbins	1263	198		Lot 2 Windsor Oaks, Sec 2
Apr 8, 1986 33136	"	W. J. Elphitt <sup>etal</sup>			Dorothy Barnett	1263	737		Lot 4 Rindale
Apr 9, 1986 33135	"			Julia S.	William H. Martin Jr.	1263	781		Lot Greenvista Dr.
Apr 9, 1986 33797	"			Julia S.	Judith M. Vaughn	1263	782		Lot Belvue Rd.
Apr 15, 1986 34280	"	Ann H.			Lewis J. Ray	1264	200		Lot 86 Berea Forest Sec II
Apr 18, 1986 34315	"			James Robert	Ann M. Bryant <sup>etal</sup>	1264	451	13.7	ac. Bethlehem Church Rd. Fanning
Apr 21, 1986 37854	"	H. J. <sup>etal</sup>			William A. Slack <sup>etal</sup>	1264	493		Lot 1 Windsor Oaks Sec 2
May 12, 1986 37912	"	Dwanda J.		James F.	James A. Wenden <sup>etal</sup>	1266	180		Lot 18 Myers Dr. Sunset Hills
May 16, 1986 40777	"			Michael J. <sup>Swiders</sup>	Steven A. Stevenson	1266	460		Lot 87 Northwood Sec 3
June 5, 1986	"			+ Pittman	Karla McCoy Mahagan	1267	955		Lot 13 Wood Creek

over

# DIRECT or GRANTOR Index to Deeds — Greenville County, S. C.

( 3 )

Open at Proper Tab according to First Letter or Letters of Name and refer to Buff Sub-Index sheet for page reference.

( )

FILE NUMBER DATE OF RECORD	GRANTORS FAMILY NAMES	GIVEN NAMES ABCDEFGH	GIVEN NAMES IJKLMNO	GIVEN NAMES PQRSTUVWXYZ	GRANTEES	BOOK	PAGE	No. of Acres	BRIEF DESCRIPTION, LOCATION, ETC. ( Not Warranted )
41767 June 13, 1986 42319	Martin	Raymond W. D. Doyle		et al	Washington Street Area Joyce Martin Parter	1268	631		Deed Bk. 1172 pg 735 Assignment of land, Joynt Ten mt. Sp.
June 17, 1986 42317	"	Frank			Joyce Martin Parter	1268	884		Int Tract D = 1.92 acs Paris A-1 = 0.52 acs Paris mt. Sp.
June 17, 1986 42318	"	Frank C.			Joyce Martin Parter	1268	886		Int Tract A = 17.91 acs Tract F = 0.10 acs Paris mt. Sp.
June 17, 1986 43145	"	Frank C.			Joyce Martin Parter	1268	888		Int Tract E = 2.22 acs Tract
June 23, 1986 44085	"	Albany N. Co-Exec & Co-sr.			Betty Aline Fowler Eric B. Amstutz	1269	367		Power of attorney Cleveland Forest
June 30, 1986 66	"	Eugene R. et al			Hazel P. Martin	1269	850		Lots 58457 Woodland way
July 1, 1986 771	"	Hazel P.			Mary Helen Niemeyer	1269	937		Lot
July 7, 1986 1040	"			W.R. Corp. et al	Cornerstone Baptist Church	1270	470		Lot 2 Oak Crest
July 8, 1986 1179	"	J. R. AKA Betty Jo Sompkins			Daniel W. Sompkins	1270	545	20	acs = Tract A.
July 9, 1986 1489	"	Betty Jo Sompkins AKA Betty Jo Sompkins			Evelae Wain Martin IV	1270	617		Int 16.4 acs Hwy 14 Austin Sp. Pelham Rd.
July 10, 1986 2057	"	Betty Jo Sompkins et al			Gregory Antoine Williams	1270	762		Tract I = 3.203 + Tract II = 2.0 acs
July 15, 1986 2063	"	H. J. et al			C. Timothy Sullivan III	1271	49		Lot 87 Adams Mill Estates, Mauldin Regime
July 15, 1986 2290	"			William R. Builders & Pettman	John P. Semmell	1271	98		Unit 42 Paris Ridge Horiz. Prop.
July 16, 1986 2514	"			Greenville County Tax Collector of Nathan Morgan	Josh Singleton	1271	232		Lot 51 Wood Creek Sec 2
July 17, 1986 2511	"			Greenville County Tax Collector of Nathan Morgan	Bene B. Thompson	1271	357		Lot Hwy 25 School House Rd.
July 17, 1986	"	Christ Chris		Virginia		1271	369		Lot 97 Lincoln Town

# DIRECT or GRANTOR Index to Deeds — Greenville County, S. C.

Open at Proper Tab according to First Letter or Letters of Name and refer to Buff Sub-Index sheet for page reference.

(AA)

FILE NUMBER DATE OF RECORD	GRANTORS FAMILY NAMES	GIVEN NAMES ABCDEFGHIJ	GIVEN NAMES JKLMNO	GIVEN NAMES PQRSTUVWXYZ	GRANTEES	BOOK	PAGE	No. of Acres	BRIEF DESCRIPTION, LOCATION, ETC. ( Not Warranted )
2509 Jul 17, 1986	Martin	By Greenville County Tax Collector Nathan Morgan	Don Emma		Senep. Co. Winchester Real Estate +	1271	375		Englewood Ests South 2p Lot 45 Buffalo Dr. Sec C
2893 Jul 21, 1986	"	Surv. Elizabeth			Marilyn Barnette	1271	566		Lot 5 Riverside
3759 Jul 28, 1986	"	R. etal David			Oak Meadows Subd.	1272	37	}	Wainew
" "	"	R. etal Elaine			" " "	1272	37		
" "	"	Gr. Fred M etal			" " "	1272	37		
" "	"	Barbara T. etal			" " "	1272	37		
4169 Jul 30, 1986	"	By Master W. Daniel Zuberough Jr. Alache + Robert			Senep. Sec 9 Housing + Urban	1272	170		Village Sec 6 Lot 4 Fourth St Hudson Mill
4240 Jul 30, 1986	"	By Greenville County Tax Collector Nathan Morgan	Don Emma		William M. Nickson III	1272	243		Englewood Ests South 2p. Lot 44 Buffalo Dr. Sec C
6069 Aug 12, 1986	"		James A.		Dany E. York	1273	351		Bond for title
8184 Aug 27, 1986	"		Miles E. + Peggy L.		Larry S. Sham Elder	1274	408		Brookwood Forest Sec 1 Lot 13 + PT Lot 12 Charing Cross Rd.
9814 Sept 8, 1986	"		Thomas L.		John Robert Rosemond Jr. etal	1275	265		Lot 6 = 3.35 Acre Stone 2p.
12116 Sept 24, 1986	"		Eugene P.		Peggy Ann Martin	1276	498		Power of attorney
12169 Sept 24, 1986	"		Thomas L.		Diane M. Phillips	1276	520		Property Deed Agreement
12255 Sept 25, 1986	"		now Chris Phillips Virginia C.		Henry Thomas Gibson etal	1276	571		Contract of sale
12266 Sept 25, 1986	"		Ann E.		Ralph L. Ogden etal	1276	610		Lot 24 Callin Creek, Callin Creek

(over)

# DIRECT or GRANTOR Index to Deeds — Greenville County, S. C.

(AA)

Open at Proper Tab according to First Letter or Letters of Name and refer to Buff Sub-Index sheet for page reference.

( )

FILE NUMBER DATE OF RECORD	GRANTORS FAMILY NAMES	GIVEN NAMES ABCDEFGHIJ	GIVEN NAMES KLMNO	GIVEN NAMES PQRSTUVWXYZ	GRANTEES	BOOK	PAGE	No. of Acres	BRIEF DESCRIPTION, LOCATION, ETC. ( Not Warranted )
15208 Oct 15, 1986	Martin				Douglas A. <sup>Jr</sup> Dyer	1278	425		Lat. <span style="float: right;">7</span>
18378 Nov 4, 1986	"	Edmond A.			James Stephen Brown	1280	36		Lot 83 Winston Ave. Wynette Ests.
"	"	Betty A.			" " "	1280	36		
18468 Nov 5, 1986	"			Phillip	David R. Rhodes	1280	94		320. Pa. Mfg. Co. Fifth Ave. Lot 160 Sec 1 Village Houses
20336 Nov 18, 1986	"			W. R. Corp.	Billy J. Skelton	1281	72	1.996	acs
21059 Nov 24, 1986	"			Kenneth J.	Kenneth S. Beckford	1281	480		Lot 84 Rolling Green Rd. Wellington Green
"	"			James <sup>Jr</sup>	" " "	1281	480		
21062 Nov 24, 1986	"			Virginia C.	Henry Thomas Ayson	1281	503	1.835	Sp. Rd. Ac. - Tract 4 Old Standing Sec 1
22256 Dec 2, 1986	"	Deborah		Steven W.	Johnson Homes Inc	1282	175		Lot 53 Paris view
24397 Dec 10, 1986	"	Fred M.			Fred M. Martin	1282	792		Int Lot 9 Oak Meadows Butler Sp. Also int in Rd.
"	"	Barbara T.			" " "	1282	792		
24549 Dec 11, 1986	"			Thomas R.	William R. Martin	1282	923		Prop. Regime Unit 2 Davenport Horiz.
24549 Dec 11, 1986	"			Thomas R.	William R. Martin	1282	924		Regime Unit 3 Davenport Horiz. Prop.
24549 Dec 11, 1986	"			Thomas R.	William R. Martin	1282	925		Regime Unit 4 Davenport Horiz. Prop.
24549 Dec 11, 1986	"	Eyleen R.		Thomas L.	William R. Martin	1282	926		Regime Unit 20 Davenport Horiz. Prop.
24549 Dec 11, 1986	"	Eyleen R.		Thomas L.	William R. Martin	1282	927		Regime Unit 18 Davenport Horiz. Prop.

# DIRECT or GRANTOR Index to Deeds — Greenville County, S. C.

REG. U. S. PAT. OFFICE *Chas McCott* County Indexes Since 1888 An Identifying Trade Mark

Open at Proper Tab according to First Letter or Letters of Name and refer to Buff Sub-Index sheet for page reference.

COTT FAMILY NAME INDEX No. 75 © 1949  
MADE BY THE COTT INDEX COMPANY, COLUMBUS, OHIO  
SOLD BY PHOTO COPY SUPPLY, MAULDIN, S. C.

(BB)

FILE NUMBER	DATE OF RECORD	GRANTORS FAMILY NAMES	GIVEN NAMES ABCDEFGH	GIVEN NAMES IJKLMNO	GIVEN NAMES PQRSTUWXYZ	GRANTEES	BOOK	PAGE	No. of Acres	BRIEF DESCRIPTION, LOCATION, ETC. ( Not Warranted )
24549	Dec 11, 1986	Martin	Egleen R	+	Thomas L	William R. Martin	1282	928		Regime Unit 19 Davenport Hwy. Prop.
24548	Dec 11, 1986		Egl R.			William R. Martin	1282	929		Regime Unit 17 Davenport Hwy. Prop.
24548	Dec 11, 1986		Egl R.			William R. Martin	1282	930		Regime Unit 5 Davenport Hwy. Prop.
24548	Dec 11, 1986		Egl R.			William R. Martin	1282	931		Regime Unit 11 Davenport Hwy. Prop.
24635	Dec 11, 1986	"			Nancy	Frances M. Kagenbach	1282	994		Int 0.95 acs Braxon Rd.
27357	Dec 31, 1986	"			William R.	C + P, Inc.	1284	860		Hwy. Prop. Regime Unit E. Unit B 9 86.2 S. Pleasantburg
27513	Dec 31, 1986	"			James A.	Charles P. Brown	1285	34		Prop. Regime Unit C-7 g Gallery Centre, Hwy. Creek
27556	Dec 31, 1986	"			Builders + Pittman	Francis A. Devita	1285	76		Int 14 Pine Crest Dr. Wood Rd.
27767	Dec 31, 1986	"			Mary A.	A. Stan Crosby et al	1285	252	11.1	acs Cr Neely Ferry + Davenport
27766	Dec 31, 1986	"			Mary A.	John A. Martin et al	1285	255	11.1	acs Rd S-23-45 3+ Fairview Rd.
28628	Jan 7, 1987	"			Lydia	Lydia M. Sawyer et al	1285	833		Power of attorney
28630	Jan 7, 1987	"			Lydia P.	Bobbie Jane Martin Ingham	1285	863		Int Lot A Crescent + Jones
29009	Jan 9, 1987	"	Betty L.			Chester Lee Martin	1286	28		Int Lot 1 Manning St.
29136	Jan 12, 1987	"			Mattie Mae	Kenneth Nelson Bowers	1286	78		Int 3.23 acs Hwy 101
31687	Feb 2, 1987	"			Ana W.	Joe D. McHugh	1287	627		General power of attorney

(over)

# DIRECT or GRANTOR Index to Deeds — Greenville County, S. C.

(BB)

REG. U. S. PAT. OFFICE *Chambers* County Indexes Since 1888 An Identifying Trade Mark

Open at Proper Tab according to First Letter or Letters of Name and refer to Buff Sub-Index sheet for page reference.

COTT FAMILY NAME INDEX No. 75 © 1949  
MADE BY THE COTT INDEX COMPANY, COLUMBUS, OHIO  
SOLD BY PHOTO COPY SUPPLY, MAULDIN, S. C.

FILE NUMBER	GRANTORS FAMILY NAMES	GIVEN NAMES ABCDEFGH	GIVEN NAMES IJKLMNO	GIVEN NAMES PQRSTUVWXYZ	GRANTEES	BOOK	PAGE	No. of Acres	BRIEF DESCRIPTION, LOCATION, ETC. ( Not Warranted )
31633 Jan 2, 1987	Martin	H. G. et al			Lindsay J. Forester Jr.	1287	659		Lot 21 Bethel Rd. Holly Tree Plantation Ph 1 Augusta Sp.
" "	"	Narothy J. et al			" " "	1287	659		
33007 Jan 11, 1987	"	A. A. et al			James Anthony Western Carolina Regional	1288	268		Right of way
33411 Feb 16, 1987	"			Austin Wilbur	Janice G. Lecter et al	1288	445	360	Acres Baling Rd.
33540 Feb 17, 1987	"	H. G. et al			Craig A. Stewart et al	1288	533		Sec 2 Pt Lots 4+5 Windsor Oaks
33737 Feb 18, 1987	"	Ikene Helen			Henry T. Hammond et al	1288	618	7.8	Acres Greenville - Augusta Hwy 1/2 Route 25 Oaklawn Dr. Fleetwood Dr Lot 37 Magnolia Acres,
34010 Feb 18, 1987	"			Phillip C.	David R. Rhodes	1288	735		
34678 Feb 25, 1987	"			W. L. Corp. et al	The Harvey Co. Inc et al	1289	44		Lot 3 Oak Crest
34876 Feb 26, 1987	"			Thomas D. et al	Perry A. Morgan et al	1289	127		Parcel Lutherford Rd.
35254 Mar 2, 1987	"			Green Smith Rosa Mae	Annie L. Oliphant	1289	297	1	acre easement Goodwin Bridge Rd. Church St.
36458 Mar 9, 1987	"			William R. et al	Navarport Investors et al	1289	854		Int lot Cr. E. Washington + South No. Augusta Circle
40301 Mar 30, 1987	"	AKA Mary G. Martin Mary M.			James E. Marshall IV et al	1291	416		Lot 20 + Pt. Lots 1+2 Westminster
40399 Mar 30, 1987	"	Margaret Ed. et al			Sonja L. Parnell	Corrected Deed 1291	452		Lot 11 Paris Mt. Ave
41095 Apr 1, 1987	"	David R. By atty in fact Agnes Martin			J. Earle Furman Jr.	1291	770		Pt. Lots 18+19 E. Washington
43587 Apr 14, 1987	"	attly in fact Myrtle M. Martin			Nancy Green	1292	635		Lot 1 Green Ave Extn
" "	"	Agnes			" "	1292	635		



# DIRECT or GRANTOR Index to Deeds — Greenville County, S. C.

REG. U. S. PAT OFFICE *Chem-Lette* County Indexes Since 1888 An Identifying Trade Mark

Open at Proper Tab according to First Letter or Letters of Name and refer to Buff Sub-Index sheet for page reference.

COTT FAMILY NAME INDEX No. 75 © 1949  
MADE BY THE COTT INDEX COMPANY, COLUMBUS, OHIO  
SOLD BY PHOTO COPY SUPPLY, MAULDIN, S. C.

(CC)

FILE NUMBER	GRANTORS FAMILY NAMES	GIVEN NAMES ABCDEFGHIJ	GIVEN NAMES JKLMNO	GIVEN NAMES PQRSTUVWXYZ	GRANTEES	BOOK	PAGE	No. of Acres	BRIEF DESCRIPTION, LOCATION, ETC. ( Not Warranted )
DATE OF RECORD									
43854 Apr 16, 1987	Martin				<sup>D.</sup> Stevens Corp. Westonre Investors	1292	780	1.03	Paris Mt. Tp. acs White Horse Rd.
43853 Apr 16, 1987	"				Martha J. Westonre Investors Corp.	1292	782	1.88	Paris Mt. Tp. acs = Lot 5 White Horse Rd.
44343 Apr 17, 1987	"				John C. St I Investments	1292	919		pt Lot 7 Homell Rd.
44638 Apr 20, 1987	"	David L.			etal J. Earl Surman jr.	Re-record 1293	04		St. Joe Dig. see Deed Bk 1291 pg. 770 pt Lots 18 + 17 E. Washington Merifield Park
45989 Apr 28, 1987	"				Kelly Payne jr. Margaret S. Martin	1293	571		Int Lot 121 Seabury Dr. Creek ct. Belle meade Plc 4
47374 May 5, 1987	"	Ara			etal Kirby B. Freeman	1294	95		Int pt Lots 406 + 407 Pine
47414 May 5, 1987	"				Lee etal Jemell etal	1291	115		Lot 12 + pt Lot 11 Windtree ct.
" "	"				Kaura C.	1291	115		
49067 May 13, 1987	"	Barbara			D. etal G J Enterprises Inc	1294	772	3.71	acs white Horse Rd.
510677 May 21, 1987	"				J. R. Duke Power Co.	1295	419		light y way
52503 May 27, 1987	"				A. J. etal V. E. Hoang etal	1296	130		Lot 53 Dupe Denan
" "	"				Whitney J.	1296	130		
53318 June 3, 1987	"				W. Larry Joyce M. Martin	1296	493		limited Power of attorney Forest
54764 June 10, 1987	"				Clyde V. C. Gerry Martin etal	1297	91		Lot 82 Don Dr Sherwood
55645 June 15, 1987	"				Joan S. O. B. Chapman	1297	425		Lot 18 Conestee Ave.
56167 June 17, 1987	"				J. R. Cornerstone Baptist Church	1297	620		Tract B-2 = 10 acres

# DIRECT or GRANTOR Index to Deeds — Greenville County, S. C.

(CC)

REG. U. S. PAT OFFICE *Chas McCott* County Indexes Since 1888 An Identifying Trade Mark

Open at Proper Tab according to First Letter or Letters of Name and refer to Buff Sub-Index sheet for page reference.

COTT FAMILY NAME INDEX No. 75 © 1949  
MADE BY THE COTT INDEX COMPANY, COLUMBUS, OHIO  
SOLD BY PHOTO COPY SUPPLY, MAULDIN, S. C.

FILE NUMBER	GRANTORS	GIVEN NAMES	GIVEN NAMES	GIVEN NAMES	GRANTEES	BOOK	PAGE	No. of Acres	BRIEF DESCRIPTION, LOCATION, ETC. ( Not Warranted )
DATE OF RECORD	FAMILY NAMES	ABCDEFGH	IJKLMNO	PQRSTUVWXYZ					
57683									
June 25/1987	Martin			W. R. Coys	Harold L. Cooper	1298	264	105.024 acs	
90	"			Builders: A. B. C. Smith & Pittman	John C. Cramond	1298	744	Mauldin Lot 55 Wood Creek Rd.	
July 1/1987	"				Marian T. Martin	1299	203	Sunny slopes Int Lot 7 Bridwell Rd.	
1684	"			Samuel	Lee S. Martin etal	1299	504	South Forest Ests. Int Lot 24 E. Belvedere Rd.	
July 7/1987	"			James & Shirley J.	Shirley J. Martin	1299	504	South Forest Ests. Int Lot 24 E. Belvedere Rd.	
1856	"			Alma R. & Lee S.	Shirley J. Martin	1299	505	South Forest Ests. Lot 24 E. Belvedere Rd.	
July 10/1987	"			James etal	Ruth C. Jones	1300	03	Int Lot 27 Valentine St.	
1861	"			Alma R. & Lee S.	Ruth C. Jones	1300	03	Int Lot 27 Valentine St.	
July 16/1987	"			James etal	Ruth C. Jones	1300	03	Int Lot 27 Valentine St.	
July 19/1987	"			Alma R. & Lee S.	Ruth C. Jones	1300	03	Int Lot 27 Valentine St.	
4472	"			James etal	Ruth C. Jones	1300	03	Int Lot 27 Valentine St.	
July 24/1987	"			Annie T.	H. Brady Whitmire	1300	668	Power of Attorney	
4504	"			James etal	H. Brady Whitmire	1300	668	Power of Attorney	
July 24/1987	"			May Lee	Robert J. Ingles	1300	761	pt. lot 25 McDaniel Hts	
5308	"			May Lee	Robert J. Ingles	1300	761	pt. lot 25 McDaniel Hts	
July 29/1987	"			Ann McDougle etal	Joyce Stoddard etal	1301	119	Int Tracts A, B & C.	
5511	"			Ann McDougle etal	Joyce Stoddard etal	1301	119	Int Tracts A, B & C.	
July 29/1987	"			Ann McDougle etal	Harace M. McDougle	1301	98	Int Pt 66 1/2 acre Tract	
5299	"			Ann McDougle etal	Harace M. McDougle	1301	98	Int Pt 66 1/2 acre Tract	
July 29/1987	"			Ann McDougle etal	Doyle R. Porter etal	1301	106	Int 97 acres	
8875	"			Ind. + as Executrix	Doyle R. Porter etal	1301	106	Int 97 acres	
Aug 19/1987	"			Phoebe H.	R. C. Ayers etal	1302	894	Lot 2 Simpsonville Acres Merrifield Park	
40117	"			Phoebe H.	R. C. Ayers etal	1302	894	Lot 2 Simpsonville Acres Merrifield Park	
Aug 27/1987	"			Margaret	Kelly Payne Martin, Jr.	1303	548	Int Lot 121 Chateau Dr.	
16610	"			Margaret	Kelly Payne Martin, Jr.	1303	548	Int Lot 121 Chateau Dr.	
Aug 31/1987	"			By Greenville County Probate Judge Leona M. (ncm)	Nancy V. Redmon	1303	731	Conservatorship	
16294	"			By Greenville County Probate Judge Parker O.	Nancy V. Redmon	1303	731	Conservatorship	
Sept 2/1987	"			By Greenville County Probate Judge Parker O.	Ray C. Martin	1304	167	Conservatorship	
11295	"			By Greenville County Probate Judge Parker O.	Ray C. Martin	1304	167	Conservatorship	
Sept 2/1987	"			Lillie Mae (ncm)	Ray C. Martin	1304	168	Conservatorship	

# DIRECT or GRANTOR Index to Deeds — Greenville County, S. C.

REG. U. S. PAT. OFFICE *Chas McCalls* County Indexes Since 1888 An Identifying Trade Mark

Open at Proper Tab according to First Letter or Letters of Name and refer to Buff Sub-Index sheet for page reference.

COTT FAMILY NAME INDEX No. 75 © 1949  
MADE BY THE COTT INDEX COMPANY, COLUMBUS, OHIO  
SOLD BY PHOTO COPY SUPPLY, MAULDIN, S. C.

(114)

FILE NUMBER	DATE OF RECORD	GRANTORS FAMILY NAMES	GIVEN NAMES ABCDEFGH	GIVEN NAMES IJKLMNO	GIVEN NAMES PQRSTUVWXYZ	GRANTEES	BOOK	PAGE	No. of Acres	BRIEF DESCRIPTION, LOCATION, ETC. ( Not Warranted )
13944	Sept 21, 1987	Martin			Sarah R. M. et al	Michael Sherman	1305	479		Power of attorney
13947	Sept 21, 1987	"	By atty in fact	Michael Sherman et al	Willie Sarah R.M.	William B. Benson et al	1305	480		Reverend Pointe Lot 72 Rever Hill Ct. Sec 1
15525	Sept 30, 1987	"	aka Clarence B. Jr.	C. B.		Leatou James Co	1306	283	0.93	ac.
15642	Sept 30, 1987	"	By atty in fact	Betty Aline Fowler	Albany	aka Sandy Shew Sandy Shew	1306	357		Lot U.S. Hwy 29
15648	Sept 30, 1987	"				James Martin	1306	389		Lot 2 New St
15865	Oct 1, 1987	"				Harney et al Robert A. Lea et al	1306	480		Lot 8 Harness Trail, Heritage Lakes
"	"	"				Nerothy et al " " "	1306	480		
16167	Oct 2, 1987	"			A. et al	Kathleen et al John F. Morrow	1306	711		6-21 Lot 73 Oakview Sec V-B, Holly Springs
16754	Oct 7, 1987	"			Joseph M. et al	Rebecca et al Daniel Frederick Harris	1307	141		Lot 118 Springdale Dr. Sec 2
17057	Oct 9, 1987	"				Nancy et al Robert M. Simmons	1307	316		Int 1.45acs Lindsey Rd.
18370	Oct 19, 1987	"				Julie L. et al Steve P. et al Scott Allen Smith	1308	170		Int Lot 7 Hwy 414 Clarjea Sec III. Crad Hampton Gardens
18489	Oct 20, 1987	"				Joyce M. Joyce M. Martin	1308	219		Int Lot 71 Daylenham Dr
18766	Oct 21, 1987	"				Sweeney et al Florence et al Lula Grace Gard Johnson	1308	375		Int. 87 acres = Tract B
18765	Oct 21, 1987	"				Sweeney et al Florence et al Claude Allen Sweeney	1308	376		Int 6.97 acres = Tract E
18764	Oct 21, 1987	"				Sweeney et al Florence et al Audie Mae Sweeney Choice	1308	377		Int 7.26 acres = Tract A
18762	Oct 21, 1987	"				Sweeney et al Florence et al Shirley Ann Sweeney Lee	1308	379		Int 7.73 acres = Tract D.

# DIRECT or GRANTOR Index to Deeds — Greenville County, S. C.

(102)

REG. U. S. PAT. OFFICE *ChumCott* County Indexes Since 1888 An Identifying Trade Mark

Open at Proper Tab according to First Letter or Letters of Name and refer to Buff Sub-Index sheet for page reference.

COTT FAMILY NAME INDEX No. 75 © 1949  
MADE BY THE COTT INDEX COMPANY, COLUMBUS, OHIO  
SOLD BY PHOTO COPY SUPPLY, MAULDIN, S. C.

FILE NUMBER DATE OF RECORD	GRANTORS FAMILY NAMES	GIVEN NAMES ABCDEFGHIJ	GIVEN NAMES JKLMNO	GIVEN NAMES PQRSTUVWXYZ	GRANTEES	BOOK	PAGE	No. of Acres	BRIEF DESCRIPTION, LOCATION, ETC. ( Not Warranted )
19969 Oct 28, 1987	Martin	Eyleen R.		#26812 Deed Bk 1312 pg 397 12-8-87	William R. Martin <i>etal</i>	1309	61		General power of attorney
19986 Oct 28, 1987	"	Dary M.			Robert A. Patterson <i>etal</i>	1308	963		pt lot 34 Babaw St.
19960 Oct 28, 1987	"	Jd. J.			Curtis C. Thomas	1309	56		Lot 58 Adam Mile Estate
23674 Nov 16, 1987	"	Eyleen R.		as su. <i>etal</i> + William R.	Snow Farms Sec 1	1310	589		Protective Covenants Sec 1 Snow Farms
23900 Nov 17, 1987	"	Eyleen R.		Int Personal Representative as su. <i>etal</i> + William R. Conegrator	Charles W. Johnson <i>etal</i>	1310	683	10.73	Acres = Lot 4 Snow Rd.
24379 Nov 20, 1987	"			Ray C.	Kenneth C. Waldrop	1310	977	1.1	acres Easley Hwy. of attorney for sig. see Deed Bk 1309 pg 61
26812 Dec 8, 1987	"	Eyleen R.			William R. Martin <i>etal</i>	1312	397		Cancellation of general power
26811 Dec 8, 1987	"	Eyleen R.		Cancelled #26525 Deed Bk 1437 pg 171 5-30-91 By trustee W. Samuel Johnson of J.C.	William R. Martin <i>etal</i>	1312	392		General Power of attorney
27909 Dec 15, 1987	"	Brenda H.		Jd. J.	First Fed S & L Assoc of	1312	986		Lot 1 Duray Drive Richmond
28252 Dec 17, 1987	"	Eyleen R.		Int Personal Representative + William R.	Raymond Anthony Roache <i>etal</i>	1313	188	9.51	Acres = Lot 2 Snow Rd.
20121 Nov 31, 1987	"				John A. Martin <i>etal</i>	1314	246	16.02	ac. J.C. Hwy 523-453
20122 Nov 31, 1987	"				W. Stan Cosby <i>etal</i>	1314	247	16.02	ac. N. Hwy 523-453
30800 Jan 6, 1988	"	Eyleen R.		Personal Representative + William R.	Paul C. Laico <i>etal</i>	1314	758	10.26	Acres Snow Rd. = Lot 3
131868 Jan 18, 1988	"	Evelyn Smith		<i>etal</i>	Ray Walker Trucking Co <i>Inc.</i>	1315	391		Lot Brown Rd Vista Hills Sub'd.
35287 Feb 12, 1988	"	A. J.		<i>etal</i>	James A. Hopple	1317	149		Lot 116 Chick. Hwy Rd. Road to Mauldin
35744 Feb 17, 1988	"				Phillip C. David R. Rhodes	1317	382		Lot County Hwy (2A)

# DIRECT or GRANTOR Index to Deeds — Greenville County, S. C.

REG. U. S. PAT OFFICE *ChumCott* County Indexes Since 1888 An Identifying Trade Mark

Open at Proper Tab according to First Letter or Letters of Name and refer to Buff Sub-Index sheet for page reference.

COTT FAMILY NAME INDEX No. 75 © 1949  
MADE BY THE COTT INDEX COMPANY, COLUMBUS, OHIO  
SOLD BY PHOTO COPY SUPPLY, MAULDIN, S. C.

(EE)

FILE NUMBER DATE OF RECORD	GRANTORS FAMILY NAMES	GIVEN NAMES ABCDEFGHIJ	GIVEN NAMES JKLMNO	GIVEN NAMES PQRSTUVWXYZ	GRANTEES	BOOK	PAGE	No. of Acres	BRIEF DESCRIPTION, LOCATION, ETC. (Not Warranted)
37582 Mar 1, 1988	Martin	H. J.	etal		James A. Hopple	Re-Record 1318	370		Hills Sub. far. div. see Deed Bk. 1317 p. 149 Lot 116 Chick Spp Rd. Vista
37954 Mar 3, 1988	"	Beverly A.	etal		Henry Jenkins	1318	574		Free Estates Int Lot 80 Lockman Dr.
38142 Mar 4, 1988	"			H. J. William	Jimmie D. Henderson	1318	692		Lot Belvue Rd.
38714 Mar 9, 1988	"			etal Kenneth J.	Ralph White	1318	964		Order Restrictions Property of Palmer Cardell Bennett St. Lot 3 Cr Poinsett Ave +
" 39059 Mar 11, 1988	"	Judith A.	etal	Earl William	"	"	1318	964	
" 41062 Mar 17, 1988	"	C. Barbara	+ William		Martin L. Johnson	1319	189		Lot 3 Cr Poinsett Ave +
" 41639 Mar 25, 1988	"	Jane G	etal		Charles E. Dilworth	1319	323		Lot 3 Mt. View Ave By-Pass (White Horse Rd)
" 42132 Mar 29, 1988	"	Luther			Jehovah's Witnesses Northwest Congregation	1320	254		Lot Trammell Rd + 11 S. Hwy 28 Farmer see Deed Bk 26 p. 273
" 45746 Mar 31, 1988	"	Pauline		Martin Sanders Pauline	Spy Wilber Farmer	1320	546		Life Estate 7.19 ac Plat prop of Robert Austin Jr. Sville
" 47107 Apr 25, 1988	"	Linda S	+ Roger D.		Reid A. Burlingham	1320	821		Lot 611 Westwood Sub Sec VI Eastover Sub
" 47428 May 2, 1988	"	Janie			Ruth Martin Cunningham	1322	960		Life Estate Lots 69 + 70
" 47963 May 3, 1988	"	John S	+ Susan J.		James A. Rudder Jr	1323	742		Lot 18 Lanneau Dr. Charging
" 49053 May 5, 1988	"	H. J.	etal		J + A Investments	1323	917		Lots 1 + 2 prop of Martin +
" May 12, 1988	"	Linda S	+ Roger D.		Sarah H. Cooley	1324	224		Agreement
	"	Margie	etal		Daisy Rabbit	324	945		Lot Lot 3 (1.33 ac) Waller Dr.

(over)

# DIRECT or GRANTOR Index to Deeds — Greenville County, S. C.

(EE)

REG. U. S. County Indexes Since 1888  
PAT OFFICE *Chas McCott* An Identifying Trade Mark

Open at Proper Tab according to First Letter or Letters of  
Name and refer to Buff Sub-Index sheet for page reference.

COTT FAMILY NAME INDEX No. 75 © 1949  
MADE BY THE COTT INDEX COMPANY, COLUMBUS, OHIO  
SOLD BY PHOTO COPY SUPPLY, MAULDIN, S. C.

FILE NUMBER DATE OF RECORD	GRANTORS FAMILY NAMES	GIVEN NAMES ABCDEFGHIH	GIVEN NAMES IJKLMNO	GIVEN NAMES PQRSTUWXYZ	GRANTEES	BOOK	PAGE	No. of Acres	BRIEF DESCRIPTION, LOCATION, ETC. ( Not Warranted )
51374 May 23, 1988	Martin	<i>et al</i> Eyleen R.	<i>Personal Representative</i>	<i>et al</i>	Timothy J. Erelbar	1325	948		Lot 1 (9.43acs) Snow Farms
"	"	"	"	<i>et al</i> William R.	" " "	1325	948		
51968 May 25, 1988	"	<i>Hagan</i> Floyd			Ethel Jeannette Smith	1326	218		Power of Attorney
513582 June 2, 1988	"	<i>Personal Representative</i> Joyce M.			Joyce M. Martin	1327	129		Deed of Distribution Lot 2 3 High View Dr + Pine Knoll Dr.
"	"	<i>By Personal Representative</i> Estate of William L.			" " "	1327	129		
54318 June 7, 1988	"		J. R.		Elizabeth R. Pulley <i>et al</i>	1327	497		Harrison Bridge Rd. Parcel B Hwy Ct - 385 + "Woodruff Lakes Park"
57579 June 27, 1988	"		D. Dayle		Alan D. Martin	1329	443		Lot 3 Woodruff Lakes Lane Deed St. 1215 89 937
58552 June 30, 1988	"		<i>et al</i> Kenneth Hill		Bradley Oaks Subd.	1330	87		Amendment to Restriction, See Grove Park
195 July 1, 1988	"		<i>now</i> Quanita		Shelia J. Jackson	1330	17		Lot 7 Coolidge Ave. Glenn
1955 July 5, 1988	"	<i>et al</i> D. J.		<i>et al</i> Joan S. bedding	Judy M. Jefferson	1330	223		Lot Easley Bridge Rd.
1906 July 12, 1988	"	David			Earl W. Carpenter <i>et al</i>	1330	428		Lot 4 + pt lot 6 Pine Knoll Dr.
"	"	Eyleen R		<i>et al</i> William R.	Selecable of Greenville	1331	346		Right of way
"	"	Estate of		<i>et al</i> Thomas L.	Frederick E. Jones <i>et al</i>	1331	240		Lot 5 Blk A. Augusta Ct.
2399 July 14, 1988	"				" " "	1331	240		
2464 July 14, 1988	"			<i>et al</i> Joseph M. Sally H. per Rep of Estate of milled B. Sloan P.	NCHB South Carolina	1331	721		also lot portion Pine Knoll Dr. Hampton Blvd. Earle St.
	"				Virginia Carolyn Waters <i>et al</i>	1331	757		Deed of Distribution Lot West

# DIRECT or GRANTOR Index to Deeds — Greenville County, S. C.

REG. U. S. PAT OFFICE *Chas McCott* County Indexes Since 1888 An Identifying Trade Mark

☞ Open at Proper Tab according to First Letter or Letters of Name and refer to Buff Sub-Index sheet for page reference.

COTT FAMILY NAME INDEX No. 75 © 1949  
MADE BY THE COTT INDEX COMPANY, COLUMBUS, OHIO  
SOLD BY PHOTO COPY SUPPLY, MAULDIN, S. C.

(72)

FILE NUMBER	DATE OF RECORD	GRANTORS FAMILY NAMES	GIVEN NAMES ABCDEFGH	GIVEN NAMES IJKLMNO	GIVEN NAMES PQRSTUVWXYZ	GRANTEES	BOOK	PAGE	No. of Acres	BRIEF DESCRIPTION, LOCATION, ETC. ( Not Warranted )
2698	July 15, 1988	Martin			L. William	William Mitchell Edens	1331	900		Belle Meade Lot Pine Creek Ct. Sec 4
2766	July 18, 1988	"	D. C. Sw.			Gladys C. Martin	1331	952		Owner of attorney Estates of
3417	July 20, 1988	"			Wilbur A. Builders	Ray M. Hunter et al	1332	301		Lot 23 & C Hwy 171, Gilreath
4894	July 28, 1988	"			* Pittman	Donald J. Martin	1333	167		Lot 1 Shadowood Sub Sec 1 Mauldin
5068	July 29, 1988	"	Donald	Lisa B.		Harold H. Kierlan	1333	288		Lot 17 Burdette Estates
6306	Aug 3, 1988	"			Katherine	Jeanette M. Donaldson	1333	934		Owner of attorney
6307	Aug 3, 1988	"	By attorney in fact		Jeanette M. Donaldson	James Ernest Dennis et al	1333	935		4th St. Jackson Mills Village St Lot 59 Elmwood Ave
7408	Aug 10, 1988	"			Lisa B.	E Vins V. McCard	1334	465		Lot 16 Greybridge Drive Drop Reg.
8010	Aug 12, 1988	"	nka Helen	M. Steiny		Gladys L. Dyke	1334	870		Unit 74 Paris Ridge Hwy Augusta Ga
9321	Aug 22, 1988	"	Freda E		Ray C.	Philip J. Cochrane jr. et al	1335	719		Lots 5 & 6 Churchill Circle
9651	Aug 23, 1988	"	Donald J			Lisa B. Martin	1335	821		Int Lot 1 Shadowood Sub Maintenance Ray Martin Lane
10067	Aug 24, 1988	"			Sandra J. et al	Greenville County	1336	17		Statement of Consent to County Maintenance Ray Martin Lane
10065	Aug 24, 1988	"			Ray D. et al	Greenville County	1336	15		Statement of Consent to County Maintenance Ray Martin Lane
10698	Aug 29, 1988	"			Joyce M.	B. C. Swartzel jr. et al	1336	391		Northside Hts. Lot 23 High View Dr
12665	Sept 9, 1988	"	Estate of	By P. R.	James Kenneth	Mildred E. Martin	1337	512		Colonial Hills, Taylors Rd. Deed of Distribution Lot 10 3 Sec 3
13922	Sept 16, 1988	"			Builders Inc. + Pittman	John L. Apple et al	1338	209		Shadowood Sub. Lot 2 Shadowood Dr. Sec 1

# DIRECT or GRANTOR Index to Deeds — Greenville County, S. C.

(22)

REG. U. S. PAT. OFFICE *ChumCott* County Indexes Since 1888 An Identifying Trade Mark

Open at Proper Tab according to First Letter or Letters of Name and refer to Buff Sub-Index sheet for page reference.

COTT FAMILY NAME INDEX No. 75 © 1949 MADE BY THE COTT INDEX COMPANY, COLUMBUS, OHIO SOLD BY PHOTO COPY SUPPLY, MAULDIN, S. C.

FILE NUMBER DATE OF RECORD	GRANTORS FAMILY NAMES	GIVEN NAMES ABCDEFGHIH	GIVEN NAMES IJKLMNO	GIVEN NAMES PQRSTUWXYZ	GRANTEES	BOOK	PAGE	No. of Acres	BRIEF DESCRIPTION, LOCATION, ETC. ( Not Warranted )
14472 Sept 20, 1988	Martin	Barbara Jane	etal		Sangre More Oil Co. Inc.	1338	584	1.29	acres
14547 Sept 21, 1988	"			Rachel S.	A. Ruth Reid Citizens, Inc.	1338	648		General power of attorney
14544 Sept 21, 1988	"		Lee E.		Mealson Wheels for Senior	1338	654		Lot 3 Oregon St. Savannah
17957 Oct 11, 1988	"	Stuart Glenn	etal		Anne-Marie Barkowski	1340	715		Lot 174 Strip Lot 18, Brookway Dr. Brown Park
"	"	Bonnie Bill	etal		" " "	1340	715		
19452 Oct 17, 1988	"	Elyard			Mollie M. Clark	1341	559		Int lot 37 Franklin Rd. 18 Oak Crest also interest in R/W Lots 4, 5, 9, 10, 11, 12, 13, 14, 15, 16, 17+
19866 Oct 21, 1988	"	By Master W.	Daniel yaterough Jr. W.R. Corp.		Tomasee Land Co.	1341	786		
20325 Oct 25, 1988	"		Jackson Margaret		John R. Hard	1342	76		Lot 38 Crescent Terrace
20346 Oct 25, 1988	"	Boyd F		Patty J.	William S. Smith Sr.	1342	82		Tract Georgia Rd.
20972 Oct 28, 1988	"	A. J.	etal		J & A Investments	1342	535		Lot 10 prop of Martin + Chipping
21108 Oct 31, 1988	"	AKA James Robert Martin	J. R.		Sevier Authority Western Carolina Regional	1342	611		Right of Way (566.1-1-2)
23046 Nov 9, 1988	"		Mary A.		Sevier Authority Western Carolina Regional	1343	752		Right of Way (566.2-1-13) Judson Mills Village
23790 Nov 15, 1988	"	By Greenville County Tax Collector	Leala		Joseph R. Martin	1344	294		Lot 17 D. & E. St. Sec 6
24715 Nov 21, 1988	"	Eyl R		William R. etal	William M. Dickson III	1344	828		Lot 67 Richborough Rd. Heritage Hills
"	"	By Greenville County Tax Collector		Thomas R.	" " "	1344	828		
27608 Dec 9, 1988	"	Ann	etal		Greenville County	1346	470		Right of Way Dedication
"	"	Eric	etal		" " "	1346	470		



# DIRECT or GRANTOR Index to Deeds — Greenville County, S. C.

REG. U. S. PAT OFFICE *ChumCott* County Indexes Since 1888 An Identifying Trade Mark

Open at Proper Tab according to First Letter or Letters of Name and refer to Buff Sub-Index sheet for page reference.

COTT FAMILY NAME INDEX No. 75 © 1949  
MADE BY THE COTT INDEX COMPANY, COLUMBUS, OHIO  
SOLD BY PHOTO COPY SUPPLY, MAULDIN, S. C.

(25)

FILE NUMBER DATE OF RECORD	GRANTORS FAMILY NAMES	GIVEN NAMES ABCDEFGHIJ	GIVEN NAMES JKLMNO	GIVEN NAMES PQRSTUVWXYZ	GRANTEES	BOOK	PAGE	No. of Acres	BRIEF DESCRIPTION, LOCATION, ETC. ( Not Warranted )
27609 Dec 9, 1988	Martin	Ann et al			Greenville County	B46	465		Affidavit
"	"	Eric H. et al			"	B46	465		"
28950 Dec 19, 1988	"	By Greenville County Probate Judge Charlie A.			Eloise Martin	347	406		Cohabitation, 88 Ga 2300103
3219 Jan 23, 1989	"			William et al	Steve Szabo	1350	873		Lot Green Vista Dr.
4724 Feb 1, 1989	Martin's	Grove, Inc. et al			Sec of State of SC et al	1351	712		Articles of Amendment
4722 Feb 1, 1989	Martin			Mary Andersson	Martin's Grove, Inc.	1351	705	24.61	Acres Fairview Rd
4726 Feb 1, 1989	"			James Robert	Martin's Grove, Inc.	1351	710	10.07	Acres Fairview Rd.
4978 Feb 2, 1989	"			Michael	Inez M. Taylor	1351	881		Hudson Rd. Butler Sp. Pt Tract 2 Mitchell + Dr. Mauldin
6380 Feb 13, 1989	"	E. Jr. Eugene		Peggy Ann	Lois Hawcott Edison	1352	785		Lot 31 Hickory Lane + Verdin
7020 Feb 16, 1989	"	Eyleen R. et al			Richard W. Locke	1353	112		Lot 2 Arden St. Extn.
7210 Feb 17, 1989	"	et al			Lawrence E. Parks	1353	283		Lot B Arden mile Estate
9420 Mar 3, 1989	"			James W. et al	Luthi Mortgage Co. Inc	1354	849		Lot 52 Kent Lane Vista Hills
"	"			Maria et al	"	"	"		"
9569 Mar 3, 1989	"			Louise et al	"	"	"		"
"	"			Anderson Mary	John A. Martin et al	1354	903	10	Acres Plot Bk 16 - El pg 66
9568 Mar 3, 1989	"			Anderson Mary	D. Stan Crosby et al	1354	904	10	Acres Plot Bk 16 - El pg 67
11080 Mar 15, 1989	"	Andir, Int P.R. Eyleen R.		et al William L.	Snow Farms, Sec II	1355	953		Protective Covenants

# DIRECT or GRANTOR Index to Deeds — Greenville County, S. C.

(55)

REG. U. S. PAT OFFICE *Chas McCott* County Indexes Since 1888 An Identifying Trade Mark

Open at Proper Tab according to First Letter or Letters of Name and refer to Buff Sub-Index sheet for page reference.

COTT FAMILY NAME INDEX No. 75 © 1949  
MADE BY THE COTT INDEX COMPANY, COLUMBUS, OHIO  
SOLD BY PHOTO COPY SUPPLY, MAULDIN, S. C.

FILE NUMBER DATE OF RECORD	GRANTORS FAMILY NAMES	GIVEN NAMES ABCDEFGHIJ	GIVEN NAMES KLMNOP	GIVEN NAMES QRSTUVWXYZ	GRANTEES	BOOK	PAGE	No. of Acres	BRIEF DESCRIPTION, LOCATION, ETC. ( Not Warranted )
11079 Mar 15, 1989	Martin	Indira, Jr & P.R. Eyleen R.		William R. <sup>et al</sup>	Floyd Patrick jr.	1355	958		From Sect II Lot 5 = 13.77 acres Snow Sec 1 Sville
11234 Mar 15, 1989	"	Brenda		Randy	Kent S. Armstrong <sup>et al</sup>	1356	29		Lot 256 Westwood South
11469 Mar 16, 1989	"		Kenneth E.	Ship	Jeddy William Dover <sup>et al</sup>	1356	193		Lot 1 Chesterfield Estates Sec III
11569 Mar 17, 1989	"	Gary M. <sup>et al</sup>			Dennis E. Kelly <sup>et al</sup>	1356	217		Lot 15 Woodberry Way Hollyvale
"	"	Deborah B. <sup>et al</sup>			" " "	1356	217		
11803 Mar 20, 1989	"	Estate of By P.R. George J.			Mary S. Martin	1356	395		wedgewood Dr. Deed of Distribution Property Old Augusta Rd Pine Creek Farms
11967 Mar 20, 1989	"	Estate of By P.R. Leona Mullikin			Inez R. Vaughn	1356	465		Deed of Distribution Pt Lot 3
12125 Mar 21, 1989	"	H. J. <sup>et al</sup>			Jt D Investments <sup>et al</sup>	1356	591		Lot 8 prop of Martin Chipping
13381 Mar 29, 1989	"		Michael		Timothy Mac Melch	1357	299		Lot 37 Sec 1 Northwood Mills, Thomas St.
14650 Apr 3, 1989	"	A.C.			Gladys C. Martin	1357	930		Lot 47 Sec 2 Victor Monaghan
15784 Apr 12, 1989	"	Albert H. Jannelle L.			Robert M. Head	1358	787		Pt Lot 8 Cedar Lane Rd. Carey Dr. Fallis Arney
15667 Apr 12, 1989	"			Randy J.	James S. Smith	1358	716		Pt Lot 17 White Circle
15887 Apr 13, 1989	"	H. J. <sup>et al</sup>			Charles L. Allen <sup>et al</sup>	1358	837		Lot 59 Adams Mill Estates
16898 Apr 19, 1989	"	Indira & P.R. Eyleen R.		Estate of By P.R. & P.R. Thomas L. <sup>et al</sup>	Johnie D. Harrison <sup>et al</sup>	1359	429	13.70	Acres = Lot 7 Snow Rd. Sec 2 Snow Farms
"	"			William R. <sup>et al</sup>	" " "	1359	429		
18641 May 1, 1989	"	Allen <sup>et al</sup> Charles			Curtis L. Drummond	1360	449	.69	acre Wild Orchard Rd.

# DIRECT or GRANTOR Index to Deeds — Greenville County, S. C.

REG. U. S. PAT OFFICE *ChumCott* County Indexes Since 1888 An Identifying Trade Mark

Open at Proper Tab according to First Letter or Letters of Name and refer to Buff Sub-Index sheet for page reference.

COTT FAMILY NAME INDEX No. 75 © 1949  
MADE BY THE COTT INDEX COMPANY, COLUMBUS, OHIO  
SOLD BY PHOTO COPY SUPPLY, MAULDIN, S. C.

(2/2)

FILE NUMBER DATE OF RECORD	GRANTORS FAMILY NAMES	GIVEN NAMES ABCDEFGHIJ	GIVEN NAMES JKLMNO	GIVEN NAMES PQRSTUVWXYZ	GRANTEES	BOOK	PAGE	No. of Acres	BRIEF DESCRIPTION, LOCATION, ETC. ( Not Warranted )	
18597 May 1, 1989	Martin	P.R., Clerk & Co. Eyleen R. etal			Michael R. Clark etal	1360	417	}	Lot 8 Sec 2 Snow Farms	
" "	"			William R. etal	"	"	1360			417
" "	"		Estate of P.R. & Co. etal	Thomas L.	"	"	1360			417
20005 May 8, 1989	"	Barbara J. etal			Save More Oil Co. Inc.	1361	208	0.12 acres	White Horse Rd.	
21894 May 19, 1989	"	By Brewster County Probate Judge Julian A.			Betty Ann Martin	1362	337		Personal Representative, (89623)	
22199 May 22, 1989	"	Elmer E. etal			Willie M. Hales	1362	501	}	Lots 74 + 75 Plat Bk Egg 289	
" "	"	Diane B. etal			" " "	"	"			1362
22707 May 25, 1989	"	Westfield Betty Ann etal			Willie J. Doney etal	1362	708		#2, Hall & Pine Sts. Lots 11 + 12 Nichaltown	
23569 May 31, 1989	"	Barbara S.			James J. Elrod etal	1363	206		Lot 30 East Earle St.	
24109 June 6, 1989	"	Barbara J. etal			Save More Oil Co. Inc.	1363	933	2.71 ac	White Horse rd	
26228 June 16, 1989	"	Alva J. etal			Joseph J. Biaguinto etal	1364	841	}	Lot 34 S Sugar Creek Rd. Map 3 Sec 1 Sugar Creek	
" "	"	Ann J. etal			" " "	"	"			1364
26491 June 19, 1989	"	H. J. etal			J & A Investments	1364	960		Lot 9 prop of Martin & Chasing	
27293 June 23, 1989	"	Gregory A. etal			Benson E. Martin etal	1365	462	}	Lot 61 Richmond Hills Sec 5	
" "	"	Barbara S. etal			" " "	"	"			1365
27465 June 23, 1989	"		J.R.		J & W A.S.C. Ben Pts	1365	544	10 acres	Harrison Bridge Rd.	

# DIRECT or GRANTOR Index to Deeds — Greenville County, S. C.

(2/2)

REG. U. S. PAT. OFFICE *Chas. McClellan* County Indexes Since 1888 An Identifying Trade Mark

 Open at Proper Tab according to First Letter or Letters of Name and refer to Buff Sub-Index sheet for page reference.

COTT FAMILY NAME INDEX No. 75 © 1949  
MADE BY THE COTT INDEX COMPANY, COLUMBUS, OHIO  
SOLD BY PHOTO COPY SUPPLY, MAULDIN, S. C.

FILE NUMBER DATE OF RECORD	GRANTORS FAMILY NAMES	GIVEN NAMES ABCDEFGHIJ	GIVEN NAMES KLMNO	GIVEN NAMES PQRSTUVWXYZ	GRANTEES	BOOK	PAGE	No. of Acres	BRIEF DESCRIPTION, LOCATION, ETC. ( Not Warranted )
28292 June 29, 1989	Martin		Joan		James L. <sup>etal</sup> <i>you</i>	1366	060		Chick Spgs 2p. Westdale Hgts. Lot 22 Westdale Dr.
30415 July 13, 1989	"		Lewis		Robert Luffis <sup>etal</sup> <i>Horne</i>	1367	315	14.47	acres - tract Painter Rd.
32996 July 19, 1989	"	Diana			Mary <sup>etal</sup> <i>Duggin</i>	1367	683		Spgs 2p. parcel Thompson Corner, Chick
33424 July 31, 1989	"	David R.			Lee H. <sup>etal</sup> <i>Thomas</i>	1368	841		pt Lots 14 + 15 Woodland Lane, Oak Meadows also
"	"	Elaine R.			" " "	1368	841		basement also lot in roadwarp & also septic tank drain field basement
"	"	"	"		" " "	1368	841		
35187 Aug 9, 1989	"			AKA W. L. <sup>jr</sup> <i>W. L. etal</i>	Edna R. <sup>etal</sup> <i>Ellison</i>	1369	727		Emma Bassett Estate Int 25.50 acres Dunklin Sp
35185 Aug 9, 1989	"			AKA W. L. <sup>jr</sup> <i>W. L. etal</i>	Boyce <sup>etal</sup> <i>Baroughs</i>	1369	737	25.90	acres Holiday Bridge Rd. Terrace, Sub.
36738 Aug 17, 1989	"		Alexander <sup>sen</sup> <i>Michael</i>		Mary B. <i>Rabe</i>	1370	647		Lot 33 Jones Ave. Crescent Reg.
36892 Aug 18, 1989	"	AKA Lema <sup>l</sup> <i>Linsberger</i>			Marvin A. <i>Mills</i>	1370	708		Unit 32 Kinsland Horiz Prop Ph 1
37410 Aug 22, 1989	"		Jeanne M.		Dana Coleman <i>Gregory</i>	1370	996		Lot 31 Chanticleer Towns Apartment
38913 Aug 30, 1989	"		J. D.			1371	836		Memorandum of Joint Venture
39874 Oct 5, 1989	"	Carl W		+ Susan C.	Joseph Bruce <sup>etal</sup> <i>Brown</i>	1372	233		Encroachment Easement & Charing Cross Rd. Brookwood Forest
42210 Sept 19, 1989	"		Mary J.		Douglas E. <i>Knight</i>	1373	631		Lot 21 + 1/2 pt Lot 24 Crown Ave Sta. also Lots 1, 2 + 4, U & Hwy 123
42341 Sept 20, 1989	"	By Exec Estate of	J. Robert <sup>jr</sup> <i>Jr.</i>		Lydia Martin Sawyer of the City of Greenville, S.C.	1373	698		Lots 12, 13 + 14 S. Main + E. Broad etc installed Martin's Grove Ph 1
47224 Oct 19, 1989	Martin's	Grove, Inc.			Commissioners of Public Works	1376	692		All water mains, lines, valves

# DIRECT or GRANTOR Index to Deeds — Greenville County, S. C.

REG. U. S. PAT OFFICE *ChumCott* County Indexes Since 1888 An Identifying Trade Mark

Open at Proper Tab according to First Letter or Letters of Name and refer to Buff Sub-Index sheet for page reference.

COTT FAMILY NAME INDEX No. 75 © 1949  
MADE BY THE COTT INDEX COMPANY, COLUMBUS, OHIO  
SOLD BY PHOTO COPY SUPPLY, MAULDIN, S. C.

(old)

FILE NUMBER DATE OF RECORD	GRANTORS FAMILY NAMES	GIVEN NAMES ABCDEFGHIJ	GIVEN NAMES KLMNOP	GIVEN NAMES QRSTUVWXYZ	GRANTEES	BOOK	PAGE	No. of Acres	BRIEF DESCRIPTION, LOCATION, ETC. ( Not Warranted )
41503 Oct 20, 1989	Martin			By Conservator	Sara Jente et al Marvin A. Chandler	1396	834		Lot 3 Piedmont Manor, Sec 3
47823 Oct 23, 1989	"			(Kitt) Jeffrey R.	Deborah Martin	1397	011		Power of attorney
47585 Oct 23, 1989	"	H. J. et al			Kenneth W. James et al	1376	875		Lot 50 Adams Mill Estates
48652 Oct 27, 1989	"			P.R. Sara S.	Richard W. Locke et al	1377	412		Lot Webster Rd.
49416 Nov 1, 1989	"			John Archie Paton et al	Harry E. Bolick et al	1377	889		Lot 91 Stratton Place
49999 Nov 3, 1989	"	P.R. + 2 Eylene R.		Thomas L. et al	Grady L. Hannon et al	1378	482	12.63	Acres = Lot 6 Snow Rd. Sec 2 Snow Farms
"	"			William R. et al	" " "	1378	482		
50585 Nov 8, 1989	"	Elizabeth James A.			AKA Helen G. Mincey Mrs Bruce Neal Mincey	1378	857		Chick Spgs 2p. Lot 46 Crain Dr. Green-
52376 Nov 20, 1989	"	Benjamin L.			AKA Elizabeth B. Martin Elizabeth Joyce B. Martin	1380	8		Mauldin Int Lot 6 Mauldin Circle
52766 Nov 22, 1989	"			By Conservator Elizabeth Margaret + William	Norothy J. Mayfield et al	1380	294		Green, Chick Spgs 2p. Lot 23 + Pt Lot 2 Careys Lane
53040 Nov 27, 1989	"			By master Charles B. Simmons Jr. Estate of	Lottie Sloan et al Braceland Cemetery Assoc	1380	521		Lot Ashmore Ave.
53499 Nov 29, 1989	"	David R.		et al	David L. Doubek et al	1380	761	5.02	Acres = Lot 18 Oak Meadows
"	"	Elaine R.		et al	" " "	1380	761		
53534 Nov 29, 1989	"			By Greenville County Tax Collector W.R. Corp. et al	Bresham + Patterson	1380	789		Lot Augusta Place St.
53863 Nov 30, 1989	"			By Greenville County Probate Judge Margaret Elizabeth (ncm)	William James Marting Jr.	1380	993		Conservatorship 89 SC 2300157
53860 Nov 30, 1989	"			Linda B	NCNB National Bank & C.	1380	980	20.00	Right of way Acres Oil Camp Creek also

# DIRECT or GRANTOR Index to Deeds — Greenville County, S. C.

(JL)

REG. U. S. PAT OFFICE *Cott* County Indexes Since 1888 An Identifying Trade Mark

 Open at Proper Tab according to First Letter or Letters of Name and refer to Buff Sub-Index sheet for page reference.

COTT FAMILY NAME INDEX No. 75 © 1949  
MADE BY THE COTT INDEX COMPANY, COLUMBUS, OHIO  
SOLD BY PHOTO COPY SUPPLY, MAULDIN, S. C.

FILE NUMBER DATE OF RECORD	GRANTORS FAMILY NAMES	GIVEN NAMES ABCDEFGH	GIVEN NAMES IJKLMNO	GIVEN NAMES PQRSTUVWXYZ	GRANTEES	BOOK	PAGE	No. of Acres	BRIEF DESCRIPTION, LOCATION, ETC. ( Not Warranted )
54979 Dec 6/1989	Martin's	Grone Inc.			Duke Power Co.	1381	720		Right of way
56418 Dec 14/1989	Martin		Art	J. W. C. Jr.	John Cot	1382	515		8.09 ac. + 1.1 ac. Dunklin
56418 Dec 15/1989	"	H. Glen et al			Serry Ann Buchanan Palanza	1382	636		Lot 22 plat propg Serry Ann Buchanan - Palanza
" "	"	A lease M.			" " "	1382	636		
57476 Dec 22/1989	"	B Genevieve	+	L. Thaddeus	Willie J. Golden	1383	291		sp. Lot 46 Belle Meade, Gantt