

# DIRECT or GRANTOR Index to Deeds — Greenville County, S. C.

REG. U. S. PAT OFFICE *Chas McCott* County Indexes Since 1888 An Identifying Trade Mark

Open at Proper Tab according to First Letter or Letters of Name and refer to Buff Sub-Index sheet for page reference.

COTT FAMILY NAME INDEX No. 75 © 1949  
MADE BY THE COTT INDEX COMPANY, COLUMBUS, OHIO  
SOLD BY WALKER, EVANS & COGSWELL CO., CHARLESTON, S.C.

(A)

FILE NUMBER DATE OF RECORD	GRANTORS FAMILY NAMES	GIVEN NAMES ABCDEFGHIJ	GIVEN NAMES JKLMNOPQ	GIVEN NAMES RSTUVWXYZ	GRANTEES	BOOK	PAGE	No. of Acres	BRIEF DESCRIPTION, LOCATION, ETC. ( Not Warranted )
116817 Jan 15, 1975	Johnson		C. Henry		Jerry Pritchett et al	1013	171	2.28	Ac. Cleveland Tp.
17225 Jan 21, 1975	"		W. Clifton C. Lynn		<i>Cancelled 3-23-77 # 25093 &amp; BK 41-222</i> C. Natl Bank	1013	508		RIPRA
18722 Feb 10, 1975	"			M. Wesley	C. B. Hollifield, Jr.	1014	485		Green Chick Sp. Tp. W. Poinsett St. Station
19241 Feb 18, 1975	"		et al. Christine		Greenville County Dever Authority	1014	758		Smile Drive Road Partition "A"
19762 Feb 24, 1975	"			Joseph William	Western Carolina Regional	1014	955		R1W (574.3-1-24) Western Hills
19834 Feb 25, 1975	"		James M.		Betty T. Neaton	1014	976		Lot 43 Alice Ann Dr., -
19964 Feb 27, 1975	"		et al. Laura S.		Jimmy Stewart	1015	40	4.46	Ac. Chapman Road & W.
19964 Feb 27, 1975	"		et al. Laura S.		Jimmy Stewart	1015	41	20.06	Ac. "Street" & "
20158 Feb 28, 1975	"		et al. Laura S.		Willie Stewart	1015	118		Lot 2 = 8.66 Ac. 2014 Rd.
20158 Feb 28, 1975	"		et al. Laura S.		Willie Stewart	1015	119		Lot 6 = 27.0 Ac.
20158 Feb 28, 1975	"		et al. Laura S.		Willie Stewart	1015	120		RD Lot 4H = 5.71 Ac. 2014 Rd.
20282 Mar 2, 1975	"			Marshall Williams	Ralph Lee Smith	1015	130	1.5	Ac. 2014 Rd.
20353 Mar 10, 1975	Johnston		R. et al. James		Robert A. Johnston	1016	442		1st "
"	"		et al. Mary N		"	1016	443		"
23346 Apr 1, 1975	Johnson				Violet M. Phillis A. Schmitt	1016	502		"
24735 Apr 24, 1975	"		3-30-78 James		<i>Cancelled # 28727 BK 56-39000 BK 95.2.</i> Citizens & Southern	1017	329		Real Property Agree.

# DIRECT or GRANTOR Index to Deeds - Greenville County, S. C.

(A1) REG. U. S. PAT. OFFICE *Chas. McCott* County Indexes Since 1888 An Identifying Trade Mark

Open at Proper Tab according to First Letter or Letters of Name and refer to Buff Sub-Index sheet for page reference.

COTT FAMILY NAME INDEX No. 75 © 1949 MADE BY THE COTT INDEX COMPANY, COLUMBUS, OHIO SOLD BY WALKER, EVANS & COGSWELL CO., CHARLESTON, S.C.

FILE NUMBER DATE OF RECORD	GRANTORS FAMILY NAMES	GIVEN NAMES ABCDEFGHIJ	GIVEN NAMES JKLMNO	GIVEN NAMES PQRSTUVWXYZ	GRANTEES	BOOK	PAGE	No. of Acres	BRIEF DESCRIPTION, LOCATION, ETC. ( Not Warranted )
24185 Apr 22, 1915	Johnson	Carroll M.		R. Kimball	Robert M. Patton, Jr	1211	224		1st 1/2 Sec 12, Pickwick
24891 Jan 28, 1915	"			Virginia	Roy Gilbert	1017	374	2.28	Sec. 210 Jimmy Boring Rd + Bumpson Rd Green
25685 May 6, 1915	"	Wofford, as Exec., et al. Clarence			Harry Nelson Johnson et al.	1017	379		Cont. Lot U.S. 29 (Dual Lane) Greenville
26545 May 15, 1915	"		Mary D.		Edward Lee Shivers	1018	285		Lot 2 Bates St. (Keams) Bridge St. (Quit Claim Deed)
26827 May 4, 1915	"			Violet M.	Philip G. Dodsonquist	1018	476		Cont. Lot 8, Goodwin 7.25 Ac.
26993 May 20, 1915	"		Katie Elizabeth Graham, III et al.		Frank C. Cannon, Jr	1018	544		Cont. Tract 11 B Jess
27322 May 22, 1915	"		James Scott, et al.		William D. Ireland	1018	638		Lot 7 "Crescent Terrace"
"	"		Mary		" "	1018	638		
27272 May 22, 1915	"			R. Raymond	Duke Power Co.	1018	691		Right of Way
28103 May 30, 1915	Johnson			Robert L. Hanson, Jr.	C. L. Phillips	1019	105	1	Acres Linn Mt. Tp.
28705 Jun 5, 1915	Johnson			Walter	Bryant Whitfield Cantey	1019	380		Lot 1 = 1.63 Ac. County Rd Ponders Ave
30099 Jun 20, 1915	"	Harriet et al.			Greenville County	1020	163		Petition, Ponders Rd.
30124 June 20, 1915	"	Anna et al.		L. Yates	Harbert C. Wellman	1020	113		Parcel I = Lots 67 + 68 + parcel II E. Lake Shore Dr. Lake Lanier
"	"	"	"	"	" "	1020	113		Parcel II = Greenville Mt. Tp.
30737 Jun 27, 1915	"	Hazen et al.		Piscilla B.	H. Gordon Shelley	1020	394		"Wellington Green" N/W Sewer Line
425 July 3, 1915	"		Egino House		James M. Alexander	1020	820		Dr. "Marshall Forest" at Lot 2 Riverside
25118 Apr 30, 1915	Johnson	Obtd. Feb 20, 1987			Linn B. Johnson	1017	507		Lot 0.47 ac Springle Dr. Traver

# DIRECT or GRANTOR Index to Deeds — Greenville County, S. C.

REG. U. S. PAT. OFFICE *Chas McCott* County Indexes Since 1888  
An Identifying Trade Mark

Open at Proper Tab according to First Letter or Letters of Name and refer to Buff Sub-Index sheet for page reference.

COTT FAMILY NAME INDEX No. 75 © 1949  
MADE BY THE COTT INDEX COMPANY, COLUMBUS, OHIO  
SOLD BY WALKER, EVANS & COGSWELL CO., CHARLESTON, S.C.

(B)

FILE NUMBER DATE OF RECORD	GRANTORS FAMILY NAMES	GIVEN NAMES ABCDEFGHIJ	GIVEN NAMES JKLMNO	GIVEN NAMES PQRSTUVWXYZ	GRANTEES	BOOK	PAGE	No. of Acres	BRIEF DESCRIPTION, LOCATION, ETC. ( Not Warranted )
1377 July 16, 1975	Johnson			et al.	G'ville County	1021	318		RD. Confirmation Affidavit for Public "Richmond Hills"
1411 July 17, 1975	"	Newton, Jr Claude	Benny Joy		Harry James Yickman et al	1021	418		Lot 4 Richmond Dr. Dec 3
1531 July 18, 1975	"	<del>Donald</del> Donna S. Inkerley KMC	B. + Linda	A. Jr. 4-6-87 #41982 7-23-87 #40298	41982 + B6101-259 40298 + B6103 + B1983	1021	443		Real Property Agree.
2993 Aug 4, 1975	"			Tom, Inc	H Keith Shippen	1022	194	}	Lots 1169 + 1170 Highland Lane Lake Shore Dr. "Lake Lanier" Glassy Mt. Tp. abstract 2-1171
"	"			"	" " " "	1022	194		
3079 Aug 4, 1975	"	B Christina			H Hoke Smith	1022	243		Diamond Burro Prop Lot 8 Travel Oak Dr.
3126 Aug 2, 1975	"			Richard A	Eric K. Lyngst et al.	1022	301	}	Lot 6 "Clearview Acc."
3896 Aug 12, 1975	"			A. et al. Reginald	Benjamin Henry Spice et al.	1022	587		
"	"			Drudy et al.	" " "	1022	587		
3960 Aug 12, 1975	"		N. Katherine		Harold C. Johnson	1022	60		(New Rd) Grove Tp. Smt. 6 Acc. Reedy Fork Rd.
3959 Aug 12, 1975	"	C. Harold			Katherine H. Johnson	1022	611	1.50	Grove Tp. Acc. Reedy Fork Rd.
4092 Aug 12, 1975	"		Kern Michael	et al.	David A. Maff, et al.	1022	668	}	Lot 89 New Haven Dr. + Newman Rd. "Merrifield Park" Sec II
"	"		Karen R	et al.	" "	1022	668		
4268 Aug 15, 1975	"		Laura D	et al.	Rosa Smith	1022	738		
4268 Aug 15, 1975	"		Laura D	et al.	Rosa Smith	1022	739	1.28	RD. Acc. Chapman RD. + Coste
4268 Aug 15, 1975	"		Laura D	et al.	Rosa Smith	1022	740		Est. Lot 7-13. 35 Acc. Stewart

# DIRECT or GRANTOR Index to Deeds — Greenville County, S. C.

(81)

REG. U. S. PAT. OFFICE *Chas. M. Cotts* County Indexes Since 1888 An Identifying Trade Mark

Open at Proper Tab according to First Letter or Letters of Name and refer to Buff Sub-Index sheet for page reference.

COTT FAMILY NAME INDEX No. 75 © 1949  
MADE BY THE COTT INDEX COMPANY, COLUMBUS, OHIO  
SOLD BY WALKER, EVANS & COGSWELL CO., CHARLESTON, S.C.

FILE NUMBER DATE OF RECORD	GRANTORS FAMILY NAMES	GIVEN NAMES ABCDEFGH	GIVEN NAMES IJKLMNO	GIVEN NAMES PQRSTUVWXYZ	GRANTEES	BOOK	PAGE	No. of Acres	BRIEF DESCRIPTION, LOCATION, ETC. ( Not Warranted )
4268 Aug. 15, 1975	Johnson		Laura D. et al.		Rosa Smith	1022	741		Stewart Est Lot 413 = 5.21 Acs.
4437 Aug. 18, 1975	"	E. B.	Madeline		Charles S. Latimer, Jr. et al.	1022	807		Edwards prop. Lot 28 James M.
4375 Aug. 18, 1975	"		Laura D. et al.		T. W. Stewart	1022	816	5.95	"Stewart Est." Acs. Unnamed Rd.
4376 Aug. 18, 1975	"		Laura D. et al.		T. W. Stewart	1022	817	4.67	Acs. Cobb Rd.
4377 Aug. 18, 1975	"		Laura D. et al.		T. W. Stewart	1022	818	8.70	Acs. Cobb Rd.
4897 Aug. 25, 1975	"		Laura D. et al.		Alice Sherman	1023	95		Unnamed Rd., Stewart Est. No. 8 = 16.58 Acs.
4898 Aug. 25, 1975	"		Laura D. et al.		Alice Sherman	1023	96	2.20	Acs. Cobb Rd. Stewart Est.
4899 Aug. 25, 1975	"		Laura D. et al.		Alice Sherman	1023	97		Stewart Est 5A = 6.32 Acs. unnamed Rd.
6333 Sept. 8, 1975	"			Roy D. et al.	First Natl Bk. of S.C.	1023	836		Acre spot to convey w/ encumber Rest Est.
"	"			Ducom et al.	" "	1023	836		
6675 Sept. 11, 1975	"	B. F. Jr. et al.			Blue Ridge Electric Corporation Inc.	1023	984		Electric line Right of way easement
"	"	Frankie F. et al.			" " " "	1023	984		
6780 Sept. 11, 1975	"	Wm. D. + Mary B.			David Redding	1024	107		Hill Des. A" Lot 4 Good Pt. "Oak Bates to
7501 Sept. 19, 1975	"	Henry + Kenneth	Barah Lina et al.		Charles G. Laughter	1024	460	0.12	Acs. Springdale Dr. "Forest Hills"
7620 Sept. 22, 1975	Johnston			Ducom C.	Adam P. Duke, et al.	1024	523		Lot 21 Romyer Terrace

— OVER —



# DIRECT or GRANTOR Index to Deeds — Greenville County, S. C.

REG. U. S. PAT OFFICE *Chas McCott* County Indexes Since 1888 An Identifying Trade Mark

Open at Proper Tab according to First Letter or Letters of Name and refer to Buff Sub-Index sheet for page reference.

COTT FAMILY NAME INDEX No. 75 © 1949  
MADE BY THE COTT INDEX COMPANY, COLUMBUS, OHIO  
SOLD BY WALKER, EVANS & COGSWELL CO., CHARLESTON, S.C.

( c )

FILE NUMBER DATE OF RECORD	GRANTORS FAMILY NAMES	GIVEN NAMES ABCDEFGHIJ	GIVEN NAMES KLMNOP	GIVEN NAMES QRSTUVWXYZ	GRANTEES	BOOK	PAGE	No. of Acres	BRIEF DESCRIPTION, LOCATION, ETC. ( Not Warranted )
7745 Sept 23, 1975	Johnson	Idenward		etal <del>cancelled</del> 2-22-85 # 24832 S.F. BK. 88-1098 <i>Donnie S. Lankersley</i> <del>remc</del>	Bank of Green	1024	655	}	Real Property Agree.
"	"	Alice		etal <del>cancelled</del> 2-22-85 # 24832 S.F. BK. 88-1098 <i>Donnie S. Lankersley</i> <del>remc</del>	"	1024	655		
10265 Oct 16, 1975	"				Richard W. Paul R. Massenaill, Jr <del>etal</del>	1025	897		Lot 321 Cherokee Forest
10670 Oct 21, 1975	"		<del>cancelled</del> <i>Donnie S. Lankersley</i> <del>remc</del>	4-11-83 # 26212 Lot BK 80-412	Martha Wom. W. D. C. Natl Bk	1026	159		Real Property Agree.
11083 Oct 24, 1975	"				Richard H Sarah Lilly J. Johnson	1026	328		Und. Lot 34 Driftwood Dr.
13178 Nov 18, 1975	"			N.	Johnnie Shirley R. Bennett	1027	508		Lot 11 D.C. RD 106, Grove Tp.
14367 Dec 2, 1975	Johnston			Julia E.	Janita Johnson	1028	22		Power of Attorney
15227 Dec 11, 1975	Johnson			William H.	William H. Enter, Inc.	1028	605		Opening Dec. II, Mauldin Lot 15 "Holly Lane" Holly Richmond Hills
16871 Dec 31, 1975	"			J. Edward	John Lewis Johnson	1029	621		Lot 26 Lynchburg Dr Dec I
17174 Jan 6, 1976	Johnson	Stone Deraldine		12-21-81 <del>cancelled</del> <i>Donnie S. Lankersley</i> <del>remc</del>	# 14479 S.F. BK. 78-1932 Bank of Green	1029	869		Real Property Agreement Johnson, Piedmont
17937 Jan 14, 1976	"			Joe M.	William King Smith	1030	173		Lot 6 County Rd. Ext. V. 2.
18372 Jan 20, 1976	"	Vernon Charles		etal <del>cancelled</del> <i>Donnie S. Lankersley</i> <del>remc</del>	11-15-79 # 16608 Lot BK 69-30 Bankers Trust of D.C.N.A.	1030	421	}	Real Property Agree.
"	"	Betty		etal <del>cancelled</del> <i>Donnie S. Lankersley</i> <del>remc</del>	11-15-79 # 16608 Lot BK 69-30 "	1030	421		
19490 Feb 2, 1976	"	Harold E.		etal of Ralph	Lucille M. Bryant	1030	960	}	Lot 9 + pt. Lot 10 J. Franklin RD. Givill Tp.
"	"			Kathryn B. etal.	"	1030	960		
19641 Feb 2, 1976	"			new Shirley Ann Cox Jack Thomas	Shirley Ann Cox Adia Gerald Knight <del>etal</del>	1030	990		"Chestnut Hills No 1" Lot 7 Bear Grass Dr.

# DIRECT or GRANTOR Index to Deeds — Greenville County, S. C.

(C1) REG. U. S. PAT. OFFICE *Chas. McCall* County Indexes Since 1888 An Identifying Trade Mark

Open at Proper Tab according to First Letter or Letters of Name and refer to Buff Sub-Index sheet for page reference.

COTT FAMILY NAME INDEX No. 75 © 1949 MADE BY THE COTT INDEX COMPANY, COLUMBUS, OHIO SOLD BY WALKER, EVANS & COGSWELL CO., CHARLESTON, S.C.

FILE NUMBER DATE OF RECORD	GRANTORS FAMILY NAMES	GIVEN NAMES ABCDEFGH	GIVEN NAMES IJKLMNO	GIVEN NAMES PQRSTUVWXYZ	GRANTEES	BOOK	PAGE	No. of Acres	BRIEF DESCRIPTION, LOCATION, ETC. ( Not Warranted )
19767 Feb. 4, 1976	Johnson		Kathryn B.		Commission Basia Public Service Dist	1031	125		Right of Way
19967 Feb. 6, 1976	"	Keith Edwin			Albert D. Borsolan et al.	1031	256		Drayton Dr. (Jones Rd.) near Green Lot 64 + pt. Lot 63 North
20152 Feb. 9, 1976	"		James et al.		J. Mason Guthrie et al.	1031	367	0.65	Acc. Reese Creek Masteller Rd)
20354 Feb. 11, 1976	"		Thomas J.		William Leo Croninger	1031	493	5.74	Acc. Ponder Rd. (Gibson- Marietta-
20604 Feb. 13, 1976	"	Annie D. +	John W.		Jessie H. Hughes et al.	1031	549	0.11	Acc. Hammon Rd. near Rd. Saluda Tp
20774 Feb. 17, 1976	"	Annie D. +	John W.		Eather C. King	1031	696	27	Acc. + 6.25 Acc. Hammon pleasant Green Baptist Ch. Comm. Ch. Sec. Tp
21027 Feb. 19, 1976	"		Marshall William		Bernard C. Ponce et al.	1031	790		Lot 3-1.70 Acc. Gibbs Shoals Rd "Eastover"
21857 Feb. 27, 1976	"	Betty A. M.D.			W. B. Rogers	1032	238		Lot 7 Beechwood Ave "Jonestown Woods" Sec. I Mauldin
22021 Mar. 1, 1976	"	Andrew + cancelled Donnie S. Tankersley RMC	Judith B. 15-78 # 37690		A. Leikhamm Mitchell Set BK 58-486	1032	316		Lot 5 Pleasant Trail
21959 Mar. 1, 1976	"		Kathryn		Did. J. D. D. + J. Aaron	1032	360		Real Property Agree. "Hills"
22233 Mar. 3, 1976	"	Nick H.	+	Doreen J.	Jordan E. Mann	1032	457		Lot 1 Hurst Bu. Rd. "Indian"
22350 Mar. 4, 1976	"			Ray L.	First Nat'l Bank of S.C.	1032	595		Release for Agreement. see deed Bk. 1023 pg. 836 + deed Bk. 990 pg. 240
"	"			Susan J.	"	1032	595		
24807 Mar. 30, 1976	"			Thomas et al.	J. D. Vaughn	1033	820	1.37	Acc. Burncombe Rd. near Green
"	"			Sylvia H.	"	1033	820		
26165 Apr. 12, 1976	"	B. J. Jr.			Gary Paul Bowers et al.	1034	547	3.0	near Marietta Acc. Hammon Rd.

# DIRECT or GRANTOR Index to Deeds — Greenville County, S. C.

7  
(D)

REG. U. S. PAT. OFFICE *Chas McCott* County Indexes Since 1888  
An Identifying Trade Mark

Open at Proper Tab according to First Letter or Letters of Name and refer to Buff Sub-Index sheet for page reference.

COTT FAMILY NAME INDEX No. 75 © 1949  
MADE BY THE COTT INDEX COMPANY, COLUMBUS, OHIO  
SOLD BY WALKER, EVANS & COGSWELL CO., CHARLESTON, S.C.

FILE NUMBER DATE OF RECORD	GRANTORS FAMILY NAMES	GIVEN NAMES ABCDEFGHIJ	GIVEN NAMES KLMNNO	GIVEN NAMES PQRSTUVWXYZ	GRANTEES	BOOK	PAGE	No. of Acres	BRIEF DESCRIPTION, LOCATION, ETC. ( Not Warranted )
26467 Apr. 14, 1976 26536	Johnson	James & Harriet	Harriet	James Johnson Echols	James D. Waynick	1034	726		Dixonsville pt. Tracts = 20.2 Acs near
April 15, 1976 26537	"	N. W. & Lallie B.			David W. Singleton	1034	751	1.0	acre Austin Sp.
April 15, 1976 26708	"	N. W. & Lallie B.			Harold G. Johnson	1034	752	4.86	Acres Johnson Dr. Austin Sp
Apr. 16, 1976 26961	"		William	H. et al.		1034	838		Arrested Woods lot 180 Res. Tr. Additional Restrictive Covenants
Apr. 20, 1976 27095	"	Christine			Julius Roger Burns	1034	971		Buller Tp pt. lot 8 Walters Rd.
Apr. 21, 1976 27070	"		Marlie	Wallace	R. C. Nat'l Bk.	1035	94		Real Property Agree. title see sub at 472 p. 177
Apr. 21, 1976 27858	"			Raymond	Marie R. Edwards	1035	304		Assignment for six months
Apr. 29, 1975 28246	"			Tom, et al	Greenville County	1035	498		Affidavit for Public Res. Conferment
May 3, 1976 28634	"	Donna M. & Jackie L.	Leroy		The S. C. Nat'l Bank	1035	663		Real Property Agreement Sec. II
May 6, 1976 29249	"		Marvin Young		Dorothy W. Dawson	1035	869		lot 92 Avondale Street
May 14, 1976	"		Lucille		Amos Williams	1036	198		1 1/2 Acs. Cress Rd (old Country Rd) Bruce Sp.
" "	"		David		"	1036	198		"
" "	"		Joseph		"				"
" "	"		William		"				"
30396 May 24, 1976	"	Clarence & Jesse A.	et al.		James M. O'Dell	1036	787		Quit claim deed. lot 101 Shammell Rd. Waluda Tp.
" "	"	Edford B.	et al.		"	1036	787		"
30399 May 24, 1976	"	Dianna & Larry J.			William Goldsmith Co	1036	784		Madama Mill East lot 65 Millcrest Way



# DIRECT or GRANTOR Index to Deeds — Greenville County, S. C.

REG. U. S. PAT OFFICE *Chas McCott* County Indexes Since 1888 An Identifying Trade Mark

 Open at Proper Tab according to First Letter or Letters of Name and refer to Buff Sub-Index sheet for page reference.

COTT FAMILY NAME INDEX No. 75 © 1949  
MADE BY THE COTT INDEX COMPANY, COLUMBUS, OHIO  
SOLD BY WALKER, EVANS & COGSWELL CO., CHARLESTON, S.C.

(E)

FILE NUMBER DATE OF RECORD	GRANTORS FAMILY NAMES	GIVEN NAMES ABCDEFGHIJ	GIVEN NAMES JKLMNOPQ	GIVEN NAMES RSTUVWXYZ	GRANTEES	BOOK	PAGE	No. of Acres	BRIEF DESCRIPTION, LOCATION, ETC. ( Not Warranted )
3573 Aug. 5, 1976	Johnson			<i>et al</i> Thomas Lee	<i>Subdistrict</i> Parker Dever & Fine	1040	815		Right of Way
" " "	"			<i>et al</i> Sylvia H.	" " "	1040	815		
3481 Aug 5, 1976	"			Ralph D.	Mary Agnes Hart	1040	746		off near Brun Lot Penn Ave. Chick Springs
3683 Aug 6, 1976	"	B. F. J.			Darryl Paul Bowers <i>et al</i>	1040	891	17.7	Acres near Hannon Rd. Marietta
5258 Aug 24, 1976	"			Walter & James	Pearl B Charles A. Johnson	1041	718		Millie Pembrey Place, to West Lot 45 (#8) Circle Rd. Albrey
5286 Aug 24, 1976	"	Alice R.			Francis W. La Motte <i>et al</i>	1041	728		N. Saluda River "Pool Field" Subd. Lot. 420 Acc. near State Hwy. 11
5921 Aug 30, 1976	Johnston			John E. Jr.	Jean E. Andrews <i>et al</i>	1042	79		"Southwood Acers" Lot 2 Standing Springs Rd.
6627 Sept 7, 1976	Johnson			Thomas	Sylvia H. Johnson	1042	510		Sec. III "Pelham Lots" Cont. Lot 8 Redcliffe Rd.
6626 Sept 7, 1976	"			Thomas	Sylvia H. Johnson	1042	511		Cont. 2 Parcelo 2 pop. Rd.
7077 Sept 13, 1976	"	Geo. Dames		<i>et al</i>	Johnny Ellison John Henry Ellison	1042	789		Cont. 0.6 Acc. - Lot A Beech
7246 Sept. 14, 1976	"			Walter	John D. Jordan <i>et al</i>	1042	862		Lot 161 Pine Hill Rd. "Pineforest"
"	"			Sigda K.	" "	1042	862		
7247 Sept 14, 1976	"			Linda & David William	Virgie L. Anderson <i>et al</i>	1042	864		Garage Lot 8 Patton Korman
7853 Sept 20, 1976	"			James E.	" "	104	149		III Lot 7 "Pine Hill" Subd.
7876 Sept 21, 1976	"	Albert Charles		<i>et al</i>	William Baker, Jr. <i>et al</i>	1043	223		Lot 45 Brantford Lane "South Forest Lots"
"	"	Geraja H.		<i>et al</i>	" "	1043	223		



# DIRECT or GRANTOR Index to Deeds — Greenville County, S. C.

(61)

REG. U. S. PAT. OFFICE *Chas. McCott* County Indexes Since 1888 An Identifying Trade Mark

Open at Proper Tab according to First Letter or Letters of Name and refer to Buff Sub-Index sheet for page reference.

COTT FAMILY NAME INDEX No. 75 © 1949  
MADE BY THE COTT INDEX COMPANY, COLUMBUS, OHIO  
SOLD BY WALKER, EVANS & COGSWELL CO., CHARLESTON, S.C.

FILE NUMBER DATE OF RECORD	GRANTORS FAMILY NAMES	GIVEN NAMES ABCDEFGHIJ	GIVEN NAMES JKLMNO	GIVEN NAMES PQRSTUVWXYZ	GRANTEES	BOOK	PAGE	No. of Acres	BRIEF DESCRIPTION, LOCATION, ETC. ( Not Warranted )
7894 Sept. 21, 1976	Johnson	by Master Frank P. McGowan Jr.			et al. Margaret C. Johnson	1043	243		Lot 19 Gordon St.
7894 Sept. 21, 1976	"	by Master Frank P. McGowan Jr.			et al. Margaret C. Johnson	1043	246		Tract C-16 Acc. Newlin Galley Bridge Rd.
8606 Sept. 28, 1976	Johnson	Ethel Buchanan			Willie H. Johnson	1043	599		Int. 5.45 Acres and 8.8 Acs
8602 Sept. 28, 1976	Johnson	Elvia Davis			Willie H. Johnson	1043	600		Int. 5.45 Acs. also 8.8 Acs also 5.8 Acs Galley Bridge Road
9361 Oct. 5, 1976	"			John W.	et al. Willie H. Johnson	1044	72		Int. 5.45 Acs Galley Bridge Rd also 8.8 Acs. Galley Bridge Rd
"	"			Minnie Jane	" "	1044	72		Saluda Tp.
9358 Oct. 5, 1976	"			D. A.	et al. Dennis E. Arrington	1044	80		St. Chick Spgs. Tp. Lots 26 thru 29 Montgomery Tp.
9362 Oct. 5, 1976	"	B. J. Jr.			Tommy W. Ward	1044	74	20.6	Acc. Hammon Rd Saluda
9475 Oct. 6, 1976	"			Violet	et al. Philip G. Soderquist	1044	167		Agreement + 5.8 Acs. Talley Bridge Rd Saluda Tp
9644 Oct. 7, 1976	"			Willie H.	et al. Jerse H. Hughes	1044	211		Int. 5.45 Acs; 1 Acre; 8.8 Acs. "Augusta Rd. Ranches"
9755 Oct. 8, 1976	"			Joe Mac	Ruella M. Johnson	1044	289		Lot 250 Beck Ave. also lot
10101 Oct. 12, 1976	"	Carolyn			Jimmy Daleff	1044	457		lot Trade St. Green
11377 Oct. 26, 1976	"				Church by TR. Bethel Assembly of God	1045	130		lot 35 Gordon St. Extra contract for sale of Real Est.
11721 Oct. 21, 1976	"	Carole M. + James S.			James M. King	1045	395		Assignment of Installment

# DIRECT or GRANTOR Index to Deeds — Greenville County, S. C.

REG. U. S. PAT OFFICE *Chas McCott* County Indexes Since 1888 An Identifying Trade Mark

Open at Proper Tab according to First Letter or Letters of Name and refer to Buff Sub-Index sheet for page reference.

COTT FAMILY NAME INDEX No. 75 © 1949  
MADE BY THE COTT INDEX COMPANY, COLUMBUS, OHIO  
SOLD BY WALKER, EVANS & COGSWELL CO., CHARLESTON, S.C.

7  
(7)

FILE NUMBER DATE OF RECORD	GRANTORS FAMILY NAMES	GIVEN NAMES ABCDEFGHIJ	GIVEN NAMES JKLMNO	GIVEN NAMES PQRSTUVWXYZ	GRANTEES	BOOK	PAGE	No. of Acres	BRIEF DESCRIPTION, LOCATION, ETC. ( Not Warranted )
12747 Nov. 9, 1976	Johnson			W. H.	Donald E. Hammons <sup>etal</sup>	1045	837	2	Extens Bates Tp. Ac. White Horse Rd.
12746 Nov. 9, 1976	"			Kathryn B. <sup>etal.</sup>	Carl J. Bynum, Jr.	1045	838		Lot White Horse Rd.
13073 Nov. 12, 1976	"			Ollie Mae	Hazel J. Bramlett	1046	22		"Woodland Hills" Chick Spgs. Tp. Lot 34 Buddy Ave.
13677 Nov. 17, 1976	"			Lillie B. W. H.	Bill Moore	1046	300		Sec. II Lot 1 Locust Ave.
14360 Nov. 24, 1976	"			M. Marvin & Ruth A.	R. C. Ayers	1046	812		"Moqueema Park" Lot 78 Harrington Ave.
14363 Nov. 24, 1976	"	by Master Frank P. McGowan Jr.		Paul	Jimmy C. Henderson	Corrective Deed	1046	804	For say see ltr 765 pg. 95
14362 Nov. 24, 1976	"	by Master Frank P. McGowan Jr.		Paul	Paul Johnson	Corrective Deed	1046	806	For say see Deed ltr 308 pg. 135
14229 Nov. 24, 1976	Johnston			Elaine W.	Opover Davis <sup>etal</sup>	1046	779		Steep Bridges Estate
14487 Nov. 26, 1976	Johnson			Violet M.	Philip G. Soderquist	1046	909		cont. Lot 5A "Godwin
14898 Dec. 1, 1976	"	Gary D. <sup>etal.</sup>			R. Daniel Capell	1047	85	}	Lot 35 Douglas Dr. Country Club Est.
"	"	Deborah			" "	1047	85		
14986 Dec. 2, 1976	"			Louise E.	Thomas J. Taylor <sup>etal</sup>	1047	145		"Fairfield Acres" See III Lot 6 Bedford Dr.
15026 Dec. 2, 1976	"	Edward H.			Annie Louise Johnson	1047	169		+ Durban St. (Nichols St.) cont. lot ca. Anderson St.
15192 Dec. 6, 1976	"	Charles J.			Beulah L. Johnson	1047	316		St. Alney Mills" Sec. I Lot lot 122 (#4) Sturtevant
16377 Dec. 17, 1976	"	for say see same M. Carpenter		Nerna M. Carpenter	Holiness, by Trs. Bethel Church of God	1048	19		Forest St. Lot ca. Prescott St. +

- OVER -

# DIRECT or GRANTOR Index to Deeds - Greenville County, S. C.

(F1) REG. U. S. PAT. OFFICE *Chas. McCall* County Indexes Since 1888 An Identifying Trade Mark

Open at Proper Tab according to First Letter or Letters of Name and refer to Buff Sub-Index sheet for page reference.

COTT FAMILY NAME INDEX No. 75 © 1949  
MADE BY THE COTT INDEX COMPANY, COLUMBUS, OHIO  
SOLD BY WALKER, EVANS & COGSWELL CO., CHARLESTON, S.C.

FILE NUMBER DATE OF RECORD	GRANTORS FAMILY NAMES	GIVEN NAMES ABCDEFGHIJ	GIVEN NAMES JKLMNO	GIVEN NAMES PQRSTUVWXYZ	GRANTEES	BOOK	PAGE	No. of Acres	BRIEF DESCRIPTION, LOCATION, ETC. ( Not Warranted )
18015 Jan. 6, 1977	Johnson		Lillie B <sup>4</sup>	Willie H <sup>etal.</sup>	Willie H. Johnson <sup>etal.</sup>	1049	188		cont. 58 Acs. Salley Bridge Rd. Saluda Tp.
"	"		John W.	" <sup>etal.</sup>	" "	1049	188		
18553 Jan. 11, 1977	Johnson		Lillie <sup>4</sup>	W. N. <sup>etal.</sup>	Beatrice J. Marshbanks <sup>etal.</sup>	1049	461		Lot 53154 "Ballroom"
19442 Jan. 21, 1977	"		Kerry Calvin	" <sup>etal.</sup>	James O. Reeder <sup>etal.</sup>	1049	957		Lot 19 Waverly Ct. "Augusta Hpts."
"	"		Kary B.	" <sup>etal.</sup>	" "	1049	957		
19617 Jan. 25, 1977	"		a gen. pt.	W. Jolley <sup>etal.</sup>	Fountain Elm, Ltd <sup>etal.</sup>	1050	55		Certificate of title pt. see deed bk 1050 pg. 65
20471 Feb. 3, 1977	"		a gen. pt.	W. Jolley <sup>etal.</sup>	Fountain Elm, Co. <sup>etal.</sup>	1050	342		Certificate of title pt. for orig Certif Div. Deeds
20461 Feb. 3, 1977	"	Clair E <sup>etal.</sup>			Dixie Farms <sup>etal.</sup>	1050	537		Articles of Partnership of Highland Est. Bldg. Sec. 10
21779 Feb. 17, 1977	"	Ms Kinney Carole <sup>+</sup>		Steve	Gary M. Blanton <sup>etal.</sup>	1051	169		Lot 23 Carolina Dr. "East Dale"
22226 Feb. 23, 1977	"		M. R.	" <sup>etal.</sup>	Bill C. Operswalt <sup>etal.</sup>	1051	466		Lot 16 Ms Neill Ct. "Wilton "Mountainbrook"
22597 Feb. 25, 1977	"		Motor Lines	" <sup>etal.</sup>	Ronald R. Dado <sup>etal.</sup>	1051	675		Lot 70 Vineyard Lane Dr. "Fresh Meadows Farm" Sec. 2 Grant P
23337 Mar. 4, 1977	"		Judith <sup>2</sup>	Padgett D.	Robert Mack Dempsey <sup>etal.</sup>	1052	124		Lot 22 & pt. Lot 23 Pine Ridge
24181 Mar. 14, 1977	"			Roy	Marvin Roy Johnson <sup>etal.</sup>	1052	632		Contract
24222 Mar. 15, 1977	"	Alma C.			Parker Dewey & Fine <sup>Sub-District</sup>	1052	726		Right of Way
24222 Mar. 15, 1977	"	Alma C.			Parker Dewey & Fine <sup>Sub-District</sup>	1052	728		Right of Way
25134 Mar. 23, 1977	"		Judith <sup>2</sup>	D.	Reginald Allen Johnson <sup>etal.</sup>	1053	271		(Paris View Dr.) "Druid Hills" Int. data 18 19 + 20 W. Fairview Ave.

# DIRECT or GRANTOR Index to Deeds — Greenville County, S. C.

REG. U. S. PAT OFFICE *Chas McClellan* County Indexes Since 1888 An Identifying Trade Mark

Open at Proper Tab according to First Letter or Letters of Name and refer to Buff Sub-Index sheet for page reference.

COTT FAMILY NAME INDEX No. 75 © 1949  
MADE BY THE COTT INDEX COMPANY, COLUMBUS, OHIO  
SOLD BY WALKER, EVANS & COGSWELL CO., CHARLESTON, S.C.

FILE NUMBER	GRANTORS	GIVEN NAMES	GIVEN NAMES	GIVEN NAMES	GRANTEES	BOOK	PAGE	No. of Acres	BRIEF DESCRIPTION, LOCATION, ETC. (Not Warranted)
DATE OF RECORD	FAMILY NAMES	ABCDEFGHIJ	IJKLMNOP	QRSTUVWXYZ					
26029 Mar 31, 1977	Johnson	Cecil Clifton & Lynn W.			Donald E. Baltz, Inc	1053	808		Montclair Sec. III Maulelin lot 147 Montclair Rd.
26596 Apr. 7, 1977	Johnson	David S. & Thomas D.		etal.	Ruth E. Johnson	1054	297		Mull Village, Green lot 95 (S) Bobo St. Green
27667 Apr. 15, 1977	"	A.C.			J. Taft Joseph	1054	675		Went. lot 39 Cherry St.
27666 Apr. 15, 1977	"	Engkial			J. Taft Joseph	1054	676		Went. lot 39 Cherry St.
27665 Apr. 15, 1977	"	Walter Lee			J. Taft Joseph	1054	677		Went. lot 39 Cherry St.
27738 Apr. 18, 1977	"	Bonnie B.		W. Jolly	Elizabeth Wells Coppas	1054	725		"Lake Forest" Sec. II lot 8 Berryhill Rd.
27919 Apr. 19, 1977	"	Johnnie		Roosevelt	J. Taft Joseph	1054	823		Went. lot 39 Cherry St.
27911 Apr. 19, 1977	"	David Lee			J. Taft Joseph	1054	824		Went. lot 39 Cherry St.
27912 Apr. 19, 1977	"			Laura S. etal.	Jimmy Stewart Sr.	1054	825	1.14	Ac. 7 & 4.46 Ac. "Valley Brook" Sec. I
27918 Apr. 19, 1977	"			Larry D.	Edward C. Hall etal.	1054	831		lot 19 Deer Creek Dr.
28006 Apr. 19, 1977	"			Louis	City of Green	1054	905		Right of Way
29287 Apr. 29, 1977	"			Robert E.	Walter C. Demault etal.	1055	620		lot 24 Hyde Cir. Bridg. Rd. S. Julia Tp.
29745 May 3, 1977	"			John W.	Willie H. Johnson etal.	1055	905		Went. 58 Ac. Valley
30054 May 6, 1977	"	Allen Lee & June B.			Parker Sewer & Fire Subd.	1056	135		Right of Way
31142 May 17, 1977	"	Opady etal.			J. Taft Joseph	1056	706		Went. lot 39 Cherry St.
31535 May 19, 1977	"	Allan			J. Taft Joseph	1056	883		Went. lot 39 Cherry St.

# DIRECT or GRANTOR Index to Deeds — Greenville County, S. C.

7  
(61)

REG. U. S. PAT. OFFICE *Chas. McCall* County Indexes Since 1888 An Identifying Trade Mark

Open at Proper Tab according to First Letter or Letters of Name and refer to Buff Sub-Index sheet for page reference.

COTT FAMILY NAME INDEX No. 75 © 1949  
MADE BY THE COTT INDEX COMPANY, COLUMBUS, OHIO  
SOLD BY WALKER, EVANS & COGSWELL CO., CHARLESTON, S.C.

FILE NUMBER DATE OF RECORD	GRANTORS FAMILY NAMES	GIVEN NAMES ABCDEFGHIJ	GIVEN NAMES JKLMNO	GIVEN NAMES PQRSTUVWXYZ	GRANTEES	BOOK	PAGE	No. of Acres	BRIEF DESCRIPTION, LOCATION, ETC. ( Not Warranted )
32015 May 24, 1977 33806	Johnson			John E et al.	Dennis R. Finch et al. of the City of Greenville Comm. of Public Works	1057	151		"Sawthorn Ave." Lot 28 Sawthorn Dr. A free.
June 7, 1977 33817	Johnson	Alma C.				1058	131		Right of Way & Release of Tract County Road Chick Springs Creek Road
June 7, 1977 33818	"			Katie Elizabeth C. et al.	Frank C. Caerman, Jr.	1058	149		
June 7, 1977 33819	"			Katie Elizabeth C. et al.	Frank C. Caerman, Jr.	1058	150	2.38	Acres & 1.16 Acres Brushy
June 7, 1977 34402	"			Katie Elizabeth C. et al.	Charles W. Ross et al.	1058	151	7.01	Acres Brushy Creek Road
June 13, 1977 35073	"	by George J. Miller, Greenville County Tax Collector Dutcher			W. H. Hammett et al.	1058	400		"Heathwood" Lot 46 Whitman Dr.
June 17, 1977 "	"	David V. et al.			William D. Oliver et al.	1058	815		Lot 12 Moss Terrace "Re Subd - Central Realty Corp."
" 36105	"	Carmal S. et al.			" "	1058	815		
June 28, 1977 36105	"		a gen. pt.	W. Jolley et al.	Mountain View Co. et al.	1059	473		File St. View Co. Amended Certificate of Title
June 28, 1977 36105	"		a gen. pt.	W. Jolley et al.	Mountain View Co. et al.	1059	477		File St. View Co. Amended Certificate of Title
June 28, 1977 325	"		a gen. pt.	W. Jolley et al.	Mountain View Co. et al.	1059	481		File St. View Co. Amended Certificate of Title
July 5, 1977 "	Johnson			James B. et al.	Billy J. Johnson	1059	876	.06	Ac. Chick Springs to Logville Rd. also 1000 St. Mark Rd. Chick Springs Sp. Road part
" 664	"			Laurie Owen, et al.	" " "	1059	876		
July 7, 1977 665	"			See Thomas	Sylvia H. Johnson	1060	85		Int. Lot S.C. Hwy 291 BK. 1042 pg. 511
July 7, 1977 757	"			See Thomas	Sylvia H. Johnson	1060	86		Int. Parcel #1 see orig see Deed "Ranchettes" See T. Austin Sp.
July 5, 1977	"	Dobby L.			Shirley W. Baran	1060	150		Lot 4, Bethel Rd., S.I.



# DIRECT or GRANTOR Index to Deeds — Greenville County, S. C.

REG. U. S. PAT OFFICE *Buff* County Indexes Since 1888 An Identifying Trade Mark

Open at Proper Tab according to First Letter or Letters of Name and refer to Buff Sub-Index sheet for page reference.

COTT FAMILY NAME INDEX No. 75 © 1949  
MADE BY THE COTT INDEX COMPANY, COLUMBUS, OHIO  
SOLD BY WALKER, EVANS & COGSWELL CO., CHARLESTON, S.C.

FILE NUMBER DATE OF RECORD	GRANTORS FAMILY NAMES	GIVEN NAMES ABCDEFGHIJ	GIVEN NAMES JKLMNO	GIVEN NAMES PQRSTUVWXYZ	GRANTEES	BOOK	PAGE	No. of Acres	BRIEF DESCRIPTION, LOCATION, ETC. ( Not Warranted )
990 July 11, 1977 1097	Johnson			D + Katherine Philip D.	Field Fred Sr & L. Green etal	1060	271		Real Property Agree.
July 12, 1977 1598	Johnson	Anto			Stanley L. Jackson,	1060	340		Lot 324, Pleasant Valley Wellington Green, Sec. 3
July 15, 1977 1838	"	Bradley P.	Key D.		Dennis E. Dargant, etal	1060	663		Lot 130, Kembleworth Dr.,
July 18, 1977 2661	"	Albert			H. Left Joseph	1060	749		abt. Lot 39, Cherry St.
July 25, 1977 3017	"	Claude	gay B		S.C. National Bank	1061	192		Real Property Agree.
July 28, 1977 5236	Johnson			Ruth. et al Willie	Quetta Anderson	1061	376		Anderson Bridge Rd. low cement Pt. tract Cor. S.C. Hwy 296 + "Dreped Terrace"
Aug 16, 1977 5572	"	Catharine E.	J. L. Jr.		Robert H. Blank, et al	1062	695		Lot 91 Dellrose Cir.
Aug 19, 1977 5573	"		Larry +	Willie James Ruth, et al	Malinda M. Johnson	1063	90		Lot 34 Blossom Dr. Hawth Tp.
Aug 19, 1977 6025	"		Willie		Malinda M. Johnson	1063	96		Lot 34 Blossom Dr. Hawth Tp. (new Rd.) near Tr. Post
Aug 24, 1977 6268	Johnson	Harriette E.			Blarenae L. Droom a La. Corp.	1063	313		abt. 5 Acres Allen Rd. "East Lynn Add"
Aug 25, 1977 6250	Johnson			William R.	J. M. Tull Industries, Inc.	1063	454		Lot 124 Johnson St. (Aniwetank) "Dalehouse Dr." "Pineforest"
Aug 25, 1977 6979	"			Kenneth S. Patricia H.	Jimmy B. Hyatt, et al	1063	431		Lot 59 + pt. 58 Sandwood Dr
Aug 31, 1977 "	Johnson			Larry F. et al	Leo G. Pano, et al	1063	873		Lot 21 Millbrook Cir "Pine Knoll Forest"
" 7206	"			Janice D., et al	" "	1063	873		
Sept. 1, 1977 8943	"	Ethel J.		William E.	Roy D. Wendt, etal	1064	20		Spelwood Cir "Westwood" S. W. Sec. 11 Lot 217 low Appenwood Dr. +
Sept. 19, 1977	Johnson			Kathy E et al	Citizen Corporation	1065	61		Lot, Hwy. # 414 Highland Tp.

# DIRECT or GRANTOR Index to Deeds - Greenville County, S. C.

(H1)

REG. U. S. PAT. OFFICE *Chas McCott* County Indexes Since 1888 An Identifying Trade Mark

Open at Proper Tab according to First Letter or Letters of Name and refer to Buff Sub-Index sheet for page reference.

COTT FAMILY NAME INDEX No. 75 © 1949 MADE BY THE COTT INDEX COMPANY, COLUMBUS, OHIO SOLD BY WALKER, EVANS & COGSWELL CO., CHARLESTON, S.C.

FILE NUMBER DATE OF RECORD	GRANTORS FAMILY NAMES	GIVEN NAMES ABCDEFGHIJ	GIVEN NAMES JKLMNO	GIVEN NAMES PQRSTUVWXYZ	GRANTEES	BOOK	PAGE	No. of Acres	BRIEF DESCRIPTION, LOCATION, ETC. ( Not Warranted )
10091 Sept. 29, 1977	Johnson		(Now K/A Mary S. Green)		Teddy Lee Green	1065	831		"Westwood" Sec III S'ville Lot. lot 268 Sallwood Cir.
10233 Sept. 29, 1977	Johnson	<i>Cancelled</i> Dennis S. Luskley S/A Carroll Johnson	Mary S. 11-2383 #2	16770	Lot 8683-434 First Fed. S. + P. Assn.	1066	5		Real Prop. Agree. "Aron Park" Lot 138 Aron + Trent Dr.
10331 Sept. 30, 1977	"	Francis Carroll			Betty Jean Sanders Johnson	1065	947		
10411 Oct. 3, 1977	"	David B.	E. Marjorie		Darrell S. Pitts, et al	1066	38		Lot 28 Belmont Hgts.
10765 Oct. 5, 1977	"		et al James,		Harlan B. Crowder	1066	232		Lot Varner Rd. (Hugh Smith Rd.) Cleveland Tp. Also int. in 18 foot strip For orig. see Deed Bk. 804, pg. 225.
" "	"		"		" "	1066	232		John
10763 Oct. 5, 1977	"	Syons + Dana A.	James A.		William E. Mathews, et al	1066	223		Unit 48 Stanley Dr. "Harbor" also see Prop. 9 right to erect wharf lot 212 E. Lake Shore, Shary Mt. Tp.
11495 Oct. 12, 1977	"			Darrell Sarah	Frank Nancy Williams	1066	615		Sec. I "Sugar Creek" Lot 297 Middlebrook Rd.
12762 Oct. 25, 1977	Johnston	Ann S.	+	Phillip L. Jr.	J. Harold Hillierie	1067	278		"Paris Hgts." Pt. lots 26 + 27 Arlington Rd.
12941 Oct. 26, 1977	Johnson	Donald E.	Kathy G.		Jashie D. Gay	1067	361		"Cantonbury" Sec. I Lot 28 Sheffield Dr.
12974 Oct. 26, 1977	"		Stephen James		Teddy L. Mashburn, et al	1067	366		
13571 Nov. 1, 1977	"	S/A Kathy G.	Hine Howard Kathy E. et al		Elizabeth S. Owens	1067	718		Lot. lot Hwy 14 Highland Tp.
15000 Nov. 14, 1977	Johnson		John H. et al		Troy L. Davis, et al	1068	366		Lot Lap Creek Rd. Cleveland Tp.
" "	Johnson		Jenelle H.		" "	1068	366		
15068 Nov. 15, 1977	"			William H.	Ronald C. Hostinsky, et al	1068	438		Lot 108 Casak Hills "Tangle Hgts" Hillie Tp.
15350 Nov. 16, 1977	"		Mary G.		Charles Wilton Grubler	1068	556		Pt. lots 30 + 31 Hawthorne Ln.

# DIRECT or GRANTOR Index to Deeds — Greenville County, S. C.

REG. U. S. PAT. OFFICE *Chas McCott* County Indexes Since 1888 An Identifying Trade Mark

Open at Proper Tab according to First Letter or Letters of Name and refer to Buff Sub-Index sheet for page reference.

COTT FAMILY NAME INDEX No. 75 © 1949  
MADE BY THE COTT INDEX COMPANY, COLUMBUS, OHIO  
SOLD BY WALKER, EVANS & COGSWELL CO., CHARLESTON, S.C.

( I )

FILE NUMBER	DATE OF RECORD	GRANTORS FAMILY NAMES	GIVEN NAMES ABCDEFGHIJ	GIVEN NAMES KLMNNO	GIVEN NAMES PQRSTUVWXYZ	GRANTEES	BOOK	PAGE	No. of Acres	BRIEF DESCRIPTION, LOCATION, ETC. ( Not Warranted )
15801	Nov. 21, 1977	Johnson	B. F. Jr. et al			Greenville County	1068	833		Petition
15801	Nov. 21, 1977	"	B. F. Jr. et al			Greenville County	1068	835		Confirmation Affidavit for Public Road
16329	Nov. 28, 1977	"			P. Wayne	Ray H. Johnson	1069	126		Lot 9 County Rd. Near Piedmont
18699	Dec. 20, 1977	"	Alvin H.			Rodney S. Belick, et al	1070	496		"Biltmore" Lot 51 Java Natche Rd.
20214	Jan. 5, 1978	"		Washington, et al		Eddie Washington	1071	406		See III Piedmont Mfg. Village Piedmont Lot 160 E. Main St. (Ave)
20438	Jan. 9, 1978	"	Evelyn P.			Bobbie Jean Talbert, et al	1071	580		Lot Laurel Dr. Austin Tp.
20664	Jan. 10, 1978	"		Lillie B +	W. H.	Rodney S. Marchbanks	1071	660		Forest Ave. "Oaklawn" Lots 55 + 56 + Pt Lot 57.
20869	Jan. 12, 1978	"	Son		William W.	David C. Caldwell, et al	1071	778		lots "Mauldin" Lot 45 Baldwin Cir. "Verdine"
21391	Jan. 18, 1978	"	Betty	Murray		Judy B. Vanderveer	1072	88		"Calumet Forest" "Lille Tp" Lot 137 Knollwood Ln.
22161	Jan. 26, 1978	"	et al	cancelled	8-1-79 #	3922	Lot BK 67-15690			
"	"	"	A. Stephen	Donnie S. Lankford		First Natl Bank of S.C.	1072	676		Agree. Not to convey or encumber Real Estate.
"	"	"	Holly P. et al	cancelled	8-1-79 #	3923	Lot BK 67-1569			
22612	Jan. 31, 1978	"				Bobbie J. Johnson	1072	902		Pt "Chestnut Hills" abt. Lot 94 + pt. lot 93 Farmington
22725	Feb. 1, 1978	"	Barbara L. +		W. David	Rennie F. Fulmer, et al	1072	934		Lot 466 "Del Norte Estate" "See II"
23548	Feb. 9, 1978	"	G. W. et al.			Ruby Wilkins	1073	442		abt. Lot U. S. Hwy. 29 Bunsen Rd.
"	"	"	Annie Weed et al			" " "	1073	442		
"	"	"	Edith Perry et al			" " "	1073	442		

See Next page -

# DIRECT or GRANTOR Index to Deeds — Greenville County, S. C.



REG. U. S. PAT. OFFICE *Chas. McCott* County Indexes Since 1888  
An Identifying Trade Mark

Open at Proper Tab according to First Letter or Letters of Name and refer to Buff Sub-Index sheet for page reference.

COTT FAMILY NAME INDEX No. 75 © 1949  
MADE BY THE COTT INDEX COMPANY, COLUMBUS, OHIO  
SOLD BY WALKER, EVANS & COGSWELL CO., CHARLESTON, S. C.

FILE NUMBER DATE OF RECORD	GRANTORS FAMILY NAMES	GIVEN NAMES ABCDEFGH	GIVEN NAMES IJKLMNO	GIVEN NAMES PQRSTUWXYZ	GRANTEES	BOOK	PAGE	No. of Acres	BRIEF DESCRIPTION, LOCATION, ETC. ( Not Warranted )
23530 Feb. 9, 1978	Johnson	Edith Perry		Wilkins et al Tulley	a Delaware Corp. Shell Oil Co.	1073	469	}	Agree Amending Lease For orig. see deed Bk. 520, pg. 101 Lot U. S. Hwy. 29 + Buncombe Rd.
" "	"	Wofford et al Graham		"	" " "	1073	469		
" "	"	Ward et al Annal		"	" " "	1073	469		
19396 Dec. 22, 1977	"	Eugene M. + Lorel et al				1070	900		for Orig. see Deed Bk. 578 pg. 1 amended restriction - Stratford Forest, back of "Falls" (Cleveland Tp.) Lot 9 Duskworth Rd. "River
24347 Feb. 17, 1978	"	Garrett G.			Roy A. Sobalby, et al	1073	830		
25145 Feb. 27, 1978	Johnson	Calvin + Margerite B.			Colonial Pipeline Co.	1074	361		Right of way Easement Right to ingress & egress Ac. New Hwy. 14 Highland Tp.
25976 Mar. 6, 1978	"			Thomas J.	Carol B. Cox	1074	770	4.76	
25898 Mar. 6, 1978	Johnson		Mae R.	Thorton G. Jr.	First Fed. S. + S. Assoc.	1074	747		Real Prop. Agree. "Sheffield Forest" Lot 33 Strange Rd. Sec. II Petition
27295 Mar. 17, 1978	"			Wilma Harris	G. Dan Jayner + Co. Inc.	1075	497		
27620 Mar. 21, 1978	"			Rufus J. et al	Greenville County	1075	721		Dedicated Rd. Right of Way
27896 Mar. 23, 1978	"	Brenda H.			Henry C. Abercrombie, et al	1075	828		Lot 100 Knollview Dr. "Riverside" Woods" Mauldin Lot 180 Royal Oak Rd. Sec. II "Forester
28984 Apr. 3, 1978	Johnson		Jean C.	William H.	Clayton S. Krejci, Jr., et al	1076	371		
29959 Apr. 11, 1978	Johnson		et al Larry et al		Robert G. Aaron et al	1076	895	}	Lot 33 Westover Place + Carolina Way "Parter's Home" Sec. II Highlands"
" "	"		et al Janis S.		" " "	1076	895		
30142 Apr. 12, 1978	"			Shrutt Willie Mae	Harriett C. Dobbin	1076	968		Lot 38 Otterway Dr. "Lanier Drive Rd. Sec. 13 "Woodfields" Lot 259 + pt. lot 258 Foxhall
30228 Apr. 13, 1978	"			Alfred Thomas	et al John Steven Smith	1077	20		





# DIRECT or GRANTOR Index to Deeds — Greenville County, S. C.

(J1)

REG. U. S. PAT. OFFICE *Chas McCott* County Indexes Since 1888 An Identifying Trade Mark


Open at Proper Tab according to First Letter or Letters of Name and refer to Buff Sub-Index sheet for page reference.

COTT FAMILY NAME INDEX No. 75 © 1949 MADE BY THE COTT INDEX COMPANY, COLUMBUS, OHIO SOLD BY WALKER, EVANS & COGSWELL CO., CHARLESTON, S.C.

FILE NUMBER DATE OF RECORD	GRANTORS FAMILY NAMES	GIVEN NAMES ABCDEFGHIJ	GIVEN NAMES JKLMNO	GIVEN NAMES PQRSTUVWXYZ	GRANTEES	BOOK	PAGE	No. of Acres	BRIEF DESCRIPTION, LOCATION, ETC. ( Not Warranted )
34092 May 16, 1978	Johnson	<i>Cancelled</i> <i>Bonnie S. Linker</i>	10-11-79 #12744	<i>Sat. Bk. 68-1248</i> Johnny W. Dandra J. Fid. Fid. S. + S. Asain.		1079	329		Real Prop. Agree.
34545 May 19, 1978	Johnson			Phillip W. et al	Tommy R. Kellitt, et al	1079	506		Lot 516 Chatwood Ct. + Greenwood Dr "Westwood" Sec V Curtis Tp. Sville.
"	"			Jempie S. et al	" "	1079	506		
34764 May 22, 1978	Johnson			Ralph W. III et al	Thomas J. Johnson, et al	1079	614	1.94	Acres, Highland Tp.
"	"			Thomas J. et al	" "	1079	614		
34752 May 22, 1978	Johnson			Ralph W. III et al	Ralph W. Johnson, III et al	1079	616	3.03	Acres, Highland Tp.
"	"			Thomas J. et al	" "	1079	616		
35465 May 29, 1978	Johnson			Ray Lewis	Susan T. Johnson a Municipal Corp.	1079	973		Hampton Terrace Int. Lot 17 Richbourg Dr. "Wade (Finley Sq.)
36290 June 2, 1978	Johnson			James R. Jr. By Frank P. McHowan, Jr., Master	City of Greenville	1080	355		Lot E. North St. + N. Brown St.
37088 June 9, 1978	Johnson			Thomas S. et al By Frank P. McHowan, Jr., Master	Sec. of Housing + Urban Dev.	1080	858		Lot 163 South Forest Ests.
"	"			Patricia M. et al	" " " "	1080	858		
37958 June 16, 1978	"			et al Janice Jay	D. D. Johnson	1081	405		Lot 37 Julian Ave. (Central Ave. Sville, Tp.
37825 June 16, 1978	Johnson			M. R. Jr.	B. H. Tracy	1081	392		Int. Lot 38 pt. lot 37 Briarcliff Dr. Dund Bl. 789 Pg. 329
38644 June 23, 1978	Johnson			et al Martha G.	Southern Bank + Trust Co.	1081	898		Release of Assignment. For sig see
38907 June 26, 1978	Johnson	Ethel			Inc. Laurens Electric Cooperative	1081	974		Right of Way Easement Sec B
38958 June 26, 1978	Johnson	Charles H.			William E. Liners, et al	1081	965		Int. Lot 247 Buckingham Rd. "Homer Est

# DIRECT or GRANTOR Index to Deeds — Greenville County, S. C.

REG. U. S. PAT. OFFICE *Chas. McCatt* County Indexes Since 1888 An Identifying Trade Mark

 Open at Proper Tab according to First Letter or Letters of Name and refer to Buff Sub-Index sheet for page reference.

COTT FAMILY NAME INDEX No. 75 © 1949  
MADE BY THE COTT INDEX COMPANY, COLUMBUS, OHIO  
SOLD BY WALKER, EVANS & COGSWELL CO., CHARLESTON, S.C.

7  
(K)

FILE NUMBER DATE OF RECORD	GRANTORS FAMILY NAMES	GIVEN NAMES ABCDEFGHIJ	GIVEN NAMES JKLMNO	GIVEN NAMES PQRSTUVWXYZ	GRANTEES	BOOK	PAGE	No. of Acres	BRIEF DESCRIPTION, LOCATION, ETC. ( Not Warranted )
38957 June 26, 1978	Johnson		Kathryn M.		William E. Givens, et al	1081	966		Sec B" Lot 247 Buckingham Rd. "Houses East Hillbrook Rd. Taylor's Brook Blv. Lot 99 Cor. Brook Glenn Rd. +
38976 June 27, 1978	Johnson		Jacquelyn E.	Wiley H. Jr.	Maurice Lee Forthman, et al	1081	982		
1514 July 17, 1978	Johnson			Ruby A. et al	Edith B. Smith	1083	247		Lot No. 19 - West Hartt Circle "Caroline Ct."
1515 July 17, 1978	Johnson			Ruby A. et al	Edith B. Smith	1083	248		Lot 87 Manchester Ave. Sec I
1895 July 19, 1978	Johnston	Elise W.			J. C. Wilson	1083	450		Lot Cleveland Tp.
1938 July 19, 1978	Johnson		Kenneth E. et al		Johnny H. Bragg	1083	460	}	Lot 100 High Valley Blvd. "Fresh Meadow Farms" Sec I
" "	"		June B. et al		" "	1083	460		
2583 July 25, 1978	"	Barbara J. + Hurley			Fid. Fid. S. + L. Assn.	1083	816		Royal Prop. Agree. "Parkway" Lot 15 S. 15th Ave. (King Ave) Tp.
2841 July 27, 1978	Johnson		Lula Mae		Walter Michael Jones	1083	950		
2843 July 27, 1978	Johnson			Francis Sara (a firm partner) et al W. Tully	Johnny Ellison	1083	954		Lot Cooley Bridge Rd. Dunlavin "The Piedmont Company" Certificate of Limited Partnership
4189 Aug. 8, 1978	Johnson				The Piedmont Company	1084	967		
4710 Aug. 11, 1978	Johnson		Mary J.	Woodson W.	Susanne Smith Callahan	1085	167		Lot 46 Pine Valley E. Sta "Maudlin Cemetery"
5202 Aug. 17, 1978	Johnson		Katie Turner		Katie Turner Johnson	1085	523		Cemetery Deed - Lot 6-B6 "Richland "Marshall Forest"
5321 Aug. 17, 1978	Johnson		Kay S.		Bradley R. Johnson	1085	542		Lots 108 thru 111 Sylvan Way
5730 Aug. 22, 1978	Johnson	Erman T.			Western Carolina Regional Lumber Co. et al	1085	910		Right-of-Way (239.6 - 1-42)
6006 Aug. 23, 1978	Johnson		Elizabeth C. Katie et al		Frank C. Carman, Jr.	1086	13		Int. lot "E" Bushy Creek Rd.



# DIRECT or GRANTOR Index to Deeds — Greenville County, S. C.

Open at Proper Tab according to First Letter or Letters of Name and refer to Buff Sub-Index sheet for page reference.

KEYS PRINTING CO., GREENVILLE, S. C.

7  
(L)

FILE NUMBER DATE OF RECORD	GRANTORS FAMILY NAMES	GIVEN NAMES ABCDEFGHIJ	GIVEN NAMES JKLMNO	GIVEN NAMES PQRSTUWXYZ	GRANTEES	BOOK	PAGE	No. of Acres	BRIEF DESCRIPTION, LOCATION, ETC. ( Not Warranted )
11431 Oct. 10, 1978	Johnson	Bunnell et al Benny			Joe A. Cornell	1089	681		Lot T-11 Bennett St.
" "	"	Deitz et al Carolyn			" "	1089	681		
11529 Oct. 11, 1978	"			Thomas A.	Kenneth R. Quinn	1089	745		Lot Hillside Rd.
11563 Oct. 11, 1978	Johnston	now Lillian K. O'Brien Lillian K. et al			Nancy Elizabeth McDonald	1089	755		Lot 4 Augusta Rd. Grille Tp.
12265 Oct. 18, 1978	Johnson	Laura S.			Jimmy T. Stewart, Sr.	1090	179		Lot Chapman Rd. Grille Tp.
12983 Oct. 26, 1978	Johnson	Cleo E. + John	Olis D. aka June Dwyer Johnston		Fred Adams	1090	576		Lot 23 Welcome St. "Welcome View" Mt. Tp.
13103 Oct. 26, 1978	Johnston	Charles T. + John	June F.		James H. Collier, III et al	1090	610		Lot 84 Wallingford Rd. "Buxton" Park
13417 Oct. 30, 1978	Johnson		Mary Lee		William M. King et al a Ltd. ph.	1090	891	9.64	Acres.
15349 Nov. 16, 1978	Johnson	Clifton C.			Mauldin Cablevision Assoc.	1092	138		Easement Sec III
16029 Nov. 22, 1978	Johnson	Carolyn K. + Michael B.			Thomas L. Haight, et al	1092	486		Lot 4 Sedgefield Dr. Timberlake
16723 Nov. 30, 1978	Johnson	Bradley R. + Kay S.		<del>Donnie S. Lankford</del> 2002	<del>Southern Bank &amp; L. Co.</del>	1092	816		Real Prop. Agreement
17371 Dec. 7, 1978	Johnson		June B.		Western Carolina Regional Sewer Auth.	1093	415		Right-of-Way (247-5-5.9)
17829 Dec. 12, 1978	Johnson	Bonnie B. Andrew + 6 hrs.			Kirk Charles Johnson, Sr.	1093	583		Lot 7 Oregon St. Blk. B "Kantovich"
18955 Dec. 22, 1978	Johnson	Annie Grace, et al a/k/a Jimmy Johnson			Walter D. Griffin, et al	1094	240		Lot 6, 7, 8, + 9 R/W Howard St.
19142 Dec. 27, 1978	Johnson		James		J. Mason Guthrie	1094	330		Lot 2 Tracts Cleveland Tp. "Dunbar Slopes"
19819 Jan. 4, 1979	Johnson		Lillie B.	W. H.	Harriet J. Mason, et al	1094	827		Bond for Title - Lot 18 Sec 8

# DIRECT or GRANTOR Index to Deeds — Greenville County, S. C.

(L1)

Open at Proper Tab according to First Letter or Letters of Name and refer to Buff Sub-Index sheet for page reference.

KEYS PRINTING CO., GREENVILLE, S. C.

FILE NUMBER DATE OF RECORD	GRANTORS FAMILY NAMES	GIVEN NAMES ABCDEFGH	GIVEN NAMES IJKLMNO	GIVEN NAMES PQRSTUVWXYZ	GRANTEES	BOOK	PAGE	No. of Acres	BRIEF DESCRIPTION, LOCATION, ETC. ( Not Warranted )
21582 Jan 22, 1979	Johnson	H. G.		Ray L. et al et al Robert E.	Willa G. Cole " "	1095	748		2 Lots Fork Shoals Rd. (D.C. Hwy. 23-146)
21581 Jan 22, 1979	"	Alvin H. +		V. E. R. A. et al et al J. Cecil	Willa G. Cole " "	1095	750		2 Lots Fork Shoals Rd. (D.C. Hwy. 23-146)
21650 Jan 23, 1979	"		Jackie G.		Eloise Johnson et al	1095	853		Park " Plat. Lot 82 Crosby Cir "Paramount
22027 Jan 24, 1979	"	Boyd F.			Michael A. Hightower	1096	48	22.1	Ac. Tigerville Rd. near Tigerville
22802 Feb 5, 1979	"		Mildred		Thelma K. Lane	1096	529		Plat. Lot 43 Tubles Mt. Rd.
23081 Feb 8, 1979	"	<del>Cancelled</del> Dennis S. Jenkins 1979	10-12-83 +	12025 S + Bk. 82-1324	Greer Federal S. + P. Assoc.	1096	698		Real Prop. Agree.
23158 Feb 8, 1979	Johnson Corrected 4-20-93	Caroline C.		Johnny et al Jeanne C. et al	Gannon Funeral Home, Inc.	1096	679	8.89	Ac. S. C. Hwy 14 Ft. Shaw Also pers. property
23250 Feb 9, 1979	Johnston	A. D. et al			" " " "	1096	679		"Lincolnton" (Chick Springs) Tp Plat. Lots 5 + 6 Warehouse Pt.
23718 Feb 15, 1979	Johnson	Henry			Mary Arnold	1096	734		
24665 Feb 26, 1979	Johnson	David H.		Patricia D. Hulbert et al 3-28-79 # 27822	B. Watson, et al Community Bank	1097	8		Sat BK 65-334 Real Prop. Agree.
" "	"			James H. et al 3-28-79 # 27822	" "	1097	530		
" "	"			Mrs. May S.	" "	1097	530		
24919 Mar 1, 1979	Johnston	Elise W.		Preston C.	Frank S. Davis	1097	627		Lot Table Rock Rd. Cleveland Tp



# DIRECT or GRANTOR Index to Deeds — Greenville County, S. C.

7

(M)

Open at Proper Tab according to First Letter or Letters of Name and refer to Buff Sub-Index sheet for page reference.

KEYS PRINTING CO., GREENVILLE, S. C.

FILE NUMBER DATE OF RECORD	GRANTORS FAMILY NAMES	GIVEN NAMES ABCDEFGH	GIVEN NAMES IJKLMNO	GIVEN NAMES PQRSTUVWXYZ	GRANTEES	BOOK	PAGE	No. of Acres	BRIEF DESCRIPTION, LOCATION, ETC. ( Not Warranted )
25402 Mar. 5, 1979	Johnson			Patsy H.	Joel A. Johnson	1097	832	Int. 0.66	Acres Cambridge Ave. (Ellison St.)
26489 Mar. 16, 1979	"		Joe M.		Gary J. Smith et al	1098	582		4/4 Subdiv. 29. Bond for Title - 8.7 Acs. Hwy. Fairview Tp. Sit. shown
27176 Mar. 23, 1979	"			Terese A.	Eddie B. Johnson	1099	65		Sub. Lot 13 Weathers Circle (New St.)
27300 Mar. 23, 1979	"	cancelled # 714-1 Donnie & Audrey and Joseph M.		2-15-90	Edward W. Kelley	1099	186		Blk. E, Buena Vista, Elberta St. Bond for Title to Real Estate - Lots 29+30
27464 Mar. 26, 1979	"		June B.		DeleCole of Grille, Inc.	1099	258		Right-of-way.
27744 Mar. 28, 1979	"		James H.		Thomas D. Whitmire, III et al	1099	384		Add. #1 Forest Hills, Grille Tp. Also sub lot Lot 3 + pt. lot 4 Crescent Ave. (Oliver St.)
28876 Apr. 5, 1979	"			W. C. et al	H'ville County	1099	928		Affidavit
28864 Apr. 5, 1979	"	Annice et al Grace			Williams Bldg. Inc.	1099	950	74.75	Acq. Roe Rd. (Little Texas Rd.) Rd.)
28823 Apr. 5, 1979	"	et al Florida D.			Warren B. Rogers, et al	1099	912		Sub. Lot 15 Briarcliff Dr. (Park
28897 Apr. 5, 1979	"		Mr. et al J. S.		Bethel Assembly of God	1099	960		Lot Gordon St. Extn.
29236 Apr. 6, 1979	"		et al Jessie A.		Sec. of State	1100	165		Articles of Incorporation
29528 Apr. 11, 1979	"	Dale			Delecole of Grille, Inc.	1100	251		License
29565 Apr. 12, 1979	"	Bennie	+	Sarah	Hwendalyn Y. Ducks	1100	366		Lot 19 "Augusta Rd. Ranches" Sec. II Grille Austin Tp.
30521 Apr. 20, 1979	"	Herald H.	+	Virginia	United States of America	1100	903		Lot 705 Royal Oak Ct. "Westward"
30642 Apr. 20, 1979	"		et al Jimmy L.		Hollis O. Westmoreland et al	1100	930		Lot 6 Lake View Hgts. Chick Springs Tp.
"	"		et al Neal M.		"	1100	930		

# DIRECT or GRANTOR Index to Deeds — Greenville County, S. C.

(M)

Open at Proper Tab according to First Letter or Letters of Name and refer to Buff Sub-Index sheet for page reference.

KEYS PRINTING CO., GREENVILLE, S. C.

FILE NUMBER DATE OF RECORD	GRANTORS FAMILY NAMES	GIVEN NAMES ABCDEFGHIJ	GIVEN NAMES JKLMNO	GIVEN NAMES PQRSTUVWXYZ	GRANTEES	BOOK	PAGE	No. of Acres	BRIEF DESCRIPTION, LOCATION, ETC. ( Not Warranted )
30992 Apr 24, 1979 31868	Johnson	Billy J.			Kenneth F. Sotbridge, et al	1101	131		Hqts. Lot 25 Davis Ave. "Trammell
May 2, 1979 31847	Johnson	Hertauda Cox Dunn			Joyce D. Myers	1101	696		Power of Attorney
May 2, 1979 32506	Johnson	Ernie Ray			Ralph White	1101	626		Lot 68 Forestdale Dr. "Forestdale Hqts"
May 8, 1979 "	Johnson	David F.		Cancelled 4-16-84 # 32145 dt BK. 84-1913	Green Fed. S. & L. Assn.	1102	34		Real Prop. Agree.
"	"	Anna F.		Cancelled 4-16-84 # 32145 dt BK. 84-1913	"	1102	34		
33106 May 14, 1979 33097	"	By Master Frank P. McRae, Jr.		Verina	Verina Johnson	1102	393		Lot 2 Dogan Rd.
May 14, 1979 33257	"		J. M.		Charles T. Banks	1102	387	1.73	Acres Hwy 414 "Ariste Dale"
May 15, 1979 33619	"	A. S.			Charles R. Burger	1102	514		Pt. Lot 2 = 1 Acre, Ariste Dale Dr.
May 17, 1979 33620	"		Louise E.		Greenville County Redevelopment	1102	733		Lot 3 Melrose Ave.
May 17, 1979 34612	"		Louise E.		T. J. Sims	1102	734		Lot 4 "Valley"
May 25, 1979 34839	Johnson	Billy J.			Annie Ruth Boyd	1103	306		Lot 129 Pleasant Ridge Ave. "Pleasant Fp."
May 25, 1979 35687	Johnson			Roma F. et al	James Albert Fowler	1103	442		Lot 7 Formerly Buncombe Rd. O'Neal
June 4, 1979 "	Johnston	Caroline G. et al			A. D. Cannon, Jr. et al	1103	942		Lot. Lot 1 Main St. Ft. Ann
"	Johnson		Jeanne G. et al		"	1103	942		
35688 June 4, 1979 35686	Johnson		Jeanne G. et al		A. D. Cannon, Jr. et al	1103	943		(Dupat St.) Also Lot Main St. Ft. Ann Lot Ft. Lot 33 Main St. + E. Trade St. Winton St. Ft. Ann
June 4, 1979	Johnston	Carolina G. et al			Jeanne Johnson	1103	944		Quit. Claim Deed. Lot 8 = 7/10 Acs

# DIRECT or GRANTOR Index to Deeds — Greenville County, S. C.

8

Open at Proper Tab according to First Letter or Letters of Name and refer to Buff Sub-Index sheet for page reference.

KEYS PRINTING CO., GREENVILLE, S. C.

(N)

FILE NUMBER DATE OF RECORD	GRANTORS FAMILY NAMES	GIVEN NAMES ABCDEFGHIJ	GIVEN NAMES KLMNO	GIVEN NAMES PQRSTUVWXYZ	GRANTEES	BOOK	PAGE	No. of Acres	BRIEF DESCRIPTION, LOCATION, ETC. ( Not Warranted )
36127 June 6, 1979	Johnson			Violet	Philip D. Soderquist <sup>et al</sup>	1104	240		Agreement
36486 June 8, 1979	Johnson	Annie <sup>et al</sup> Harris			Brown Enterprises, <sup>Inc.</sup> of S.C.	1104	406		3 Tracts Bates Tp. "Coleman Hgts."
36583 June 11, 1979	Johnson	Charles K. <sup>et al</sup> (formerly Debra L. Cashin)			Wayne W. Lovelace, et al	1104	516		Lot 2 Forestwood Dr.
" " " "	"	Debra L. <sup>et al</sup>			" " "	1104	516		" " "
37128 June 14, 1979	Johnson	<del>Annie S. Inkley</del> <sup>cancelled</sup> <sub>1979</sub>	10-11-79	J. # 2244	Fid. Fed. S + S. Assn.	1104	831		Real Prop. Agree.
37383 June 18, 1979	Johnson			William R. Jr. et al	Sec. of State	1105	59		Certificate of Incorporation orig. see Deed Bk. 318-304
38106 June 22, 1979	Johnson	George R.			Galyda M. Bailey, et al	1105	333		Lot 53 Acc. Cleveland Tp. For Regime
38327 June 26, 1979	Johnson	Now / S/A Paulette Johnson Peyer		Paulette R.	A. J. Mentzer	1105	466		Unit 131 Shinglewood Horiz. Prop. Mills" Sec. A
38393 June 26, 1979	Johnson	Baldy G.		Dylvia D.	Herant Christopher <sup>et al</sup>	1105	482		Lot 106 Third Ave. "Woodside"
38797 June 28, 1979	Johnson			Russell <sup>et al</sup>	Grady C. Huff, Jr. et al	1105	686		Lot
38801 June 28, 1979	Johnson			Russell S.	American Metal & Machine Works, Inc.	1105	691		Lot
1770 July 17, 1979	Johnson	Frankie <sup>et al</sup>			Ray Batson	1106	820		Lot Little Texas Rd.
2233 July 19, 1979	Johnson	By Master Frank P. McLowan, Jr.		Refus	Sec. of Housing & Hr. Dev.	1107	72		Lot 113 "Paramount Park" Cleveland Tp.
2698 July 24, 1979	Johnson	Formerly Gertrude G. Dunn			Herald B. Balser, et al	1107	580		Lot 2. Cr 276 (Dear Hwy)
2609 July 24, 1979	Johnson	Gertrude D.		James K. & Thelma S.	Cynthia W. Hoodman	1107	527		Lot 91 "Dunlop Slopes" Sec. T
2584 July 24, 1979	Johnson	Antoinette G.			Joe Johnson	1107	537		Lots 55 & 56 Manhattan Blvd. Carolina Ct. Sec. T Lot 22 Ramond Dr. Dunlop Slopes Sec. T

7  
(N1)

# DIRECT or GRANTOR Index to Deeds — Greenville County, S. C.

Open at Proper Tab according to First Letter or Letters of Name and refer to Buff Sub-Index sheet for page reference.

KEYS PRINTING CO., GREENVILLE, S. C.

FILE NUMBER DATE OF RECORD	GRANTORS FAMILY NAMES	GIVEN NAMES ABCDEFGH	GIVEN NAMES IJKLMNO	GIVEN NAMES PQRSTUWXYZ	GRANTEES	BOOK	PAGE	No. of Acres	BRIEF DESCRIPTION, LOCATION, ETC. ( Not Warranted )
3608 July 31, 1979	Johnson	Annie M. et al			Fogle Rev. Virginia Johnson	1108	236		Ln. "Oakleaf Tp." Plot Pt. Tract VII Kennedy
3811 Aug. 1, 1979	Johnson	A. Stephens et al			Doris D. Neloma	1108	345		Lot 6 and unnumbered lot, Cor. Belvue Rd. + Locust Ave.
" "	"	Holly P.			" "	1108	345		
3989 Aug. 2, 1979	Johnson			et al Ronald C.	et al Martin L. Bixler, Jr.	1108	484		Lot 127 Charter Oak Dr. "Peppertree" Sec. II
" "	"			et al Teresa W.	" "	1108	484		
4568 Aug. 7, 1979	Johnson			Ed., et al William	et al Fred S. Chambers, Jr.	1108	901		Lot 561 Yellow Wood Dr. "Westwood" Sec. II Austin Tp.
" "	"			et al Sheila C.	" "	1108	901		
4795 Aug. 9, 1979	Johnson	8-23-84 E Benjamin	Cancelled Dannie S. Inkerley Krone	Harris # Wilma	5885 S. F. Bk 86-1069 First Fed. S + L Assoc.	1109	19		Real Prop. Agre.
6800 Aug. 27, 1979	Johnson	et al Annie Grace H.			Duke Power Co.	1110	215		Right-of-Way
6765 Aug. 27, 1979	Johnson	et al Donald Joe			Duke Power Co. Western Carolina Regional	1110	227		Right-of-Way (574.3-1-24.2)
" "	"	et al Freda C.			" "	1110	227		
6788 Aug. 27, 1979	Johnson	Fred			Joseph M. Johnson, et al	1110	166	44.3	Acc. U. S. Hwy. 25 Saluda Tp.
7404 Aug. 30, 1979	Johnson	Chester W. et al			Jr. Jeff R. Richardson, Jr.	1110	508		Trust Agreement
7626 Aug. 31, 1979	Johnson	Donald + Kathy G.			et al Norman Reid Harris	1110	632	3.196	Acc. R/W McElhenny Rd.
8025 Sept. 6, 1979	Johnson	Donald E. + Kathy G.			et al Kenneth D. Stamey	1110	879	5.935	Acc. McElhenny Rd.
8187 Sept. 7, 1979	Johnson		Louise		Authority H'ville County Redevelopment	1110	963		Lot 1 Melrose Ave.

# DIRECT or GRANTOR Index to Deeds — Greenville County, S. C.

Open at Proper Tab according to First Letter or Letters of Name and refer to Buff Sub-Index sheet for page reference.

KEYS PRINTING CO., GREENVILLE, S. C.

(0)

FILE NUMBER DATE OF RECORD	GRANTORS FAMILY NAMES	GIVEN NAMES ABCDEFGH	GIVEN NAMES IJKLMNO	GIVEN NAMES PQRSTUWXYZ	GRANTEES	BOOK	PAGE	No. of Acres	BRIEF DESCRIPTION, LOCATION, ETC. ( Not Warranted )
8186 Sept. 7, 1979	Johnson		Louise		Greenville County Redevelop. <sup>ment Authority</sup>	1110	964		Lot 2 Melrose Ave.
8210 Sept. 7, 1979	Johnson	Annie Grace H.	et al		Ralph Howard, Jr.	1110	986		Lot 15.54 Acc. Tigerville Rd.
8211 Sept. 7, 1979	Johnson	Annie Grace H.	et al		Hettie H. Bridgeman	1110	988		Lot 15.54 Acc. Tigerville Rd.
8706 Sept. 12, 1979	Johnson			Jr. Ralph W.	Utility Sales, Inc.	1111	250		Chick Springs Tp. Area Lot 1 + Lot 2 Randall St. Blk. D (Ave.)
8745 Sept. 12, 1979	Johnson		Muriel Keith		Robert Keith Johnson	1111	251	.86	Acres Cambridge Ave (Ellison)
8802 Sept. 13, 1979	Johnson	David	et al	5-13-82 #	25270 lot BK. 77-41 Metropolitan Sewer Subd	1111	345		Agreement
" "	"	Doris B.	et al	5-13-82 #	25270 lot BK. 77-41 " " "	1111	345		
8812 Sept. 13, 1979	Johnson	Charles E.	et al	12-1-82 # 13215	Deed BK 1179 pg 287 Metropolitan Sewer Subd	1111	351		Agreement
" "	"	Frances C.	et al	12-1-82 # 13215	Deed BK 1179 pg 287 " " "	1111	351		
8925 Sept. 14, 1979	Johnson	Eddie B.			Dorothy S. Cunningham	1111	505		Fairview Tp. Lot 13 Weathers Circle (New St.)
10132 Sept. 25, 1979	Johnson	Donald J.		Joseph William	Western Carolina Regional	1112	160	10.9	See orig deed on deed bk. 646 pg 61 + 10132 pg 529 Acres Neely Ferry Rd. Fairview Tp.
11068 Oct. 1, 1979	Johnson		Jo Ellen R.	et al	Metropolitan Sewer Subd	1112	727		Right of way (P23-3-1)
11150 Oct. 2, 1979	Johnson			Walter S.	Dwight A. Leftis	1112	853		Lot 1 Cross Plains Rd.
11235 Oct. 2, 1979	Johnson	Bradley P.			James B. Green	1112	857		Tract Lots 108-111 "Sylvan Way" Marshall
11324 Oct. 3, 1979	Johnson	Frances		10-27-82 #	10181 lot BK. 78-924 Bankers Trust of S.C.	1112	964		Real Prop. Agreement 77 <sup>th</sup> Seward Gardens
12385 Oct. 12, 1979	Johnston	Gladys W.			James W. Holland et al	1113	493		Lot 2 Richbourg Rd.

# DIRECT or GRANTOR Index to Deeds — Greenville County, S. C.

7  
(01)

Open at Proper Tab according to First Letter or Letters of Name and refer to Buff Sub-Index sheet for page reference.

KEYS PRINTING CO., GREENVILLE, S. C.

FILE NUMBER DATE OF RECORD	GRANTORS FAMILY NAMES	GIVEN NAMES ABCDEFGH	GIVEN NAMES IJKLMNO	GIVEN NAMES PQRSTUVWXYZ	GRANTEES	BOOK	PAGE	No. of Acres	BRIEF DESCRIPTION, LOCATION, ETC. ( Not Warranted )
12446 Oct. 12, 1979	Johnson			Johnny W. & Sandra J.	Louie J. Inabinett <sup>etal</sup>	1113	505		"Beechwood Hills" Lot 4 & Pt. lot 3 Beechwood Dr.
12557 Oct. 15, 1979	Johnson			Joseph Thomas <sup>etal</sup>	Claude Jefferson Chaney <sup>etal</sup>	1113	558		Lot 81 Creeperwood Ct. Forrester woods Sec. II
"	"			Judy C. <sup>etal</sup>	" "	1113	558		Mauldin
12715 Oct. 16, 1979	"	Grace H. Annie			Ralph Howard Jr. The "a Municipal Corp. City of Greenville	1113	628		"S. State & Jones Inc." 3/4 lot. lot 7 blk H. Webster St.
13182 Oct. 19, 1979	Johnson	Eleanor				1113	959		Easement
13664 Oct. 23, 1979	Johnson	Glenn L. <sup>etal</sup>			Glenn L. Johnson <sup>etal</sup>	1114	92		Lot 18 Henderson Rd. Gower estate Sec. 8-I
"	"	Alice B. <sup>etal</sup>			" " " "	1114	92		
13740 Oct. 25, 1979	"	Alvin W. <sup>etal</sup>			Roger D. Carter <sup>etal</sup>	1114	230		Lot 20 Lang St. (on E. Craft St.) Stone Land Co. Sec. 3.
"	"	Winnie S. <sup>etal</sup>			" " " "	1114	230		
14608 Oct. 31, 1979	Johnson			Thomas D.	W. Dennis Smith	1114	653		Lot
15425 Nov. 6, 1979	Johnson			Thomas J. <sup>etal</sup>	Ralph W. Johnson, III <sup>etal</sup>	1115	104		Easement for ingress & egress
"	"			Ralph W. <sup>etal</sup>	Thomas J. Johnson <sup>etal</sup>	1115	104		
15896 Nov. 9, 1979	Johnson			Rayton C. Jr.	Mae R. Johnson	1115	303		"Bona Forest" Sec. II Lot 151 Riverwood Cr. Stone Sp.
16825 Nov. 16, 1979	Johnson			W. L. Jr.	Harry Stanley Johnson	1115	837	8.15	acres Old Pelzer Rd.
17043 Nov. 20, 1979	Johnson	Charlie J. <sup>etal</sup>			Greenville County Redevelopment authority	1116	46		Lot 123 Startevant St. Brandon Sec. I
"	"	Bulah L. <sup>etal</sup>			" " "	1116	46		



# DIRECT or GRANTOR Index to Deeds — Greenville County, S. C.

Open at Proper Tab according to First Letter or Letters of Name and refer to Buff Sub-Index sheet for page reference.

KEYS PRINTING CO., GREENVILLE, S. C.

(P)

FILE NUMBER DATE OF RECORD	GRANTORS FAMILY NAMES	GIVEN NAMES ABCDEFGHIH	GIVEN NAMES IJKLMNO	GIVEN NAMES PQRSTUWXYZ	GRANTEES	BOOK	PAGE	No. of Acres	BRIEF DESCRIPTION, LOCATION, ETC. ( Not Warranted )
17421 Nov. 23, 1979	Johnson				P. Carlton Blackburn <sup>et al</sup>	1116	240		Chick Sprgs. Tp. Lot 14 Hwy S-136 9/16 1/2 Buncombe Rd
17545 Nov 26, 1979	"				ward & Blakely, P.A. Norton, Drawdy, Hagen,	1116	405	}	Articles of Amendment of Articles of Association of Norton, Drawdy, Hagen, ward & Blakely, P.A. New Norton Drawdy, Hagen, ward & Johnson. P.S.
"	"			"	"	1116	405		
"	"			"	"	1116	405		
17462 Nov. 26, 1979	"		H. H.	Sallie H.	David W. Dingleton <sup>et al</sup>	1116	296	3.00	Acres.
18615 Dec. 5, 1979	"				Ralph W. Wilton, M. Nash et al	1116	862		Lot 37 Julian Ave.
18616 Dec. 5, 1979	"			Lee	Wilton M. Nash et al	1116	863		Lot 37 Julian Ave.
18617 Dec. 5, 1979	"			Lee	Wilton M. Nash et al	1116	864		Lot 37 Julian Ave.
18618 Dec. 5, 1979	"			Reuben J.	Wilton M. Nash et al	1116	865		Lot 37 Julian Ave.
18931 Dec. 7, 1979	"			Bradford A.	Herbert Mc Dowell, Jr <sup>et al</sup>	1117	13		Lot 30 Westside Dr. "Hardy Dale", Sec. II Brandon Plant, Sec. IV
19264 Dec. 12, 1979	"			Beulah L.	Charlie J. Johnson	1117	245		Lot 122 Sturtevant St. Abney Mills,
19602 Dec. 14, 1979	Johnston			Bernetta V. et al	Fred Marvin Selmes	1117	414	}	Assignment on Bond for Title for Orig. see deed bk. 956 pg. 359
"	"			Betty, et al	"	1117	414		
19563 Dec. 14, 1979	Johnson			Katherine	Lloyd E. Hunt	1117	398		Springe Tp. Lot 134 "Burgess Hills" which
20673 Dec. 28, 1979	Johnson			Katie Turner	Nathaniel Bowers et al	1118	117		Lot 6-36 Richland Cemetery which Springs Tp
20983 Jan. 2, 1980	Johnson			Louis D.	Evelyn C. Johnson	1118	285		Lot 12 Old Chick Springs Rd.

# DIRECT or GRANTOR Index to Deeds — Greenville County, S. C.

(PI)

☞ Open at Proper Tab according to First Letter or Letters of Name and refer to Buff Sub-Index sheet for page reference.

KEYS PRINTING CO., GREENVILLE, S. C.

FILE NUMBER DATE OF RECORD	GRANTORS FAMILY NAMES	GIVEN NAMES ABCDEFGHIH	GIVEN NAMES IJKLMNO	GIVEN NAMES PQRSTUVWXYZ	GRANTEES	BOOK	PAGE	No. of Acres	BRIEF DESCRIPTION, LOCATION, ETC. ( Not Warranted )
21151 Jan 7, 1980	Johnston			John E.	<i>Jewen Authority</i> Western Carolina Regional	1118	499		Right of way (415-1-46) (old: O'Neal and) "City View"
21378 Jan 8, 1980	Johnson			Sed W. <i>etal</i>	Gene Johnson	1118	542		Lots 6 & 7 W. Morgan St. Blk. F "Franklin Park" also int in alley 11 Lots Burncombe Rd.
21726 Jan 11, 1980	Johnson			Rebecca W.	A.P.D. Investment Properties <i>Mc.</i>	1118	759		Ests. Lot 31 Bellamy Close "Mount Vernon"
21960 Jan 14, 1980	Johnston			Katharine D. & Philip D.	Shreath Enterprises, Inc.	1114	884		
24064 Feb 7, 1980	Johnson	By Master Frank P. McEwen Jr. Gloyd C. <i>etal</i>			Administrator of Veterans Affairs	1120	233		Lot 115 "Oakview" Sec. II
" "	"	By Master Frank P. McEwen Jr. Emma J. <i>etal</i>			" "	1120	233		
24366 Feb 11, 1980	Johnson			<i>etal</i> Jimmy Lowell	Ray E. Vaughn	1120	333		Lot 39 Poplar Dr. (New Pelham Rd.) Green, Chick Spg. Sp.
" "	"			<i>etal</i> Nancy Ann	" " "	1120	333		
25307 Feb 21, 1980	Johnson	Formerly Barbara Dale Ayers Barbara Dale Ayers & 1/2 Eulyn C. Johnson			Sarah D. Ayers Beestline	1120	898		Int. Lot Perry Ave. Sp.
25532 Feb 25, 1980	Johnson	Eulyn C.			Keith H. Buchanan	1121	45		3 Lots Old Chick Spg. Rd. Chick Spg. Chick Spg. Sp. (Orig. Deed Bl. 1118 pg 285)
25533 Feb 25, 1980	Johnson			Louis J.	<i>Correction Deed</i> Eulyn C. Johnson	1121	42		Int. 3 Parcels Old Chick Spg. Rd. "Slopes" Sec. I
26244 Mar 3, 1980	Johnson			Joe	Jerome E. Wilz	1121	474		Lot 22 Rawood Dr. "Dorsey"
27836 Mar 19, 1980	Johnston			<i>Dill etal</i> Ruby Lee	Stephen K. Barnett <i>etal</i>	1122	384		Pl. lot 24 Baker St.
29958 Apr 9, 1980	Johnson			H.W. & Lallie G.	Gary J. Reeves <i>etal</i>	1123	706	3.0	near un. named St.
30647 Apr 17, 1980	Johnson			Harrist E. B.	Annie L. Bliphant	1124	54	10	Acres - Tract 1 Valley Bridge Rd.
30646 Apr 17, 1980	Johnson			Harrist E. B.	Laura Lyon	1124	55	13	Acres - Tract 3 Valley Bridge Rd.

# DIRECT or GRANTOR Index to Deeds — Greenville County, S. C.

Open at Proper Tab according to First Letter or Letters of Name and refer to Buff Sub-Index sheet for page reference.

KEYS PRINTING CO., GREENVILLE, S. C.

(3)

FILE NUMBER DATE OF RECORD	GRANTORS FAMILY NAMES	GIVEN NAMES ABCDEFGHIJ	GIVEN NAMES JKLMNOPQ	GIVEN NAMES RSTUVWXYZ	GRANTEES	BOOK	PAGE	No. of Acres	BRIEF DESCRIPTION, LOCATION, ETC. ( Not Warranted )
30645 Apr. 17, 1980	Johnson	Harriett E. G.			Easie D. Inby	1124	56	15	Acres Jolley Bridge Rd.
30644 Apr. 17, 1980	"	Harriett E. G.			Wilhelmina D. Duck	1124	57	18.8	Acres - Tract 6 Jolley Bridge Rd.
30637 Apr. 17, 1980	"	Harriett E. G.			Magnolia Negrod	1124	63	17.5	Acres - Tract 3 Allen Rd.
30636 Apr. 17, 1980	"	Harriett E. G.			Clarence B. Green	1124	64	16.6	Acres - Tract 1 Allen Rd.
30635 Apr. 17, 1980	"	Harriett E. G.			Rosa G. Smith	1124	65	17.7	Acres - Tract 2 Allen Rd.
30648 Apr. 17, 1980	"	Harriett E. G.			Nattie E. Green	1124	67	18	Acres - Tract 5 Jolley Bridge Rd.
31290 Apr. 23, 1980	"	Benjamin E. Jr.			J. D. Lollis	1124	520		"Woodville Farms" Tract 23 Augusta Rd.
31475 Apr. 25, 1980	"	Boyd J. et al			Michael A. Hightower et al	1124	604	24.5	acres
31602 Apr. 28, 1980	"	Howard G.			John Single + Associates	1124	712		General Partnership Agreement
31804 Apr. 29, 1980	"	Grady et al			Hubert E. Camp, et al Trustee	1124	832		Trustee and Attorney in - fact
31940 May 1, 1980	"	David Sims +	James J.		C. O. Forester	1124	908	.75	acre Stokes Rd. Highland Sp. St.
32467 May 6, 1980	"		James G. III		Curry + Roberts Investments a pte.	1125	202		Pt lot 22 + all lot 23 Williams
33072 May 13, 1980	"	Calvin C. et al			Mayer R. Altom et al	1125	757		Agreement
" "	"	Catherine et al			" "	1125	757		
33224 May 14, 1980	"	Boyd J.			Jack B. Hightower et al	1125	813	18.3	Acres Tigerville Rd.
34333 May 28, 1980	"	Clyde E. +	Irene S.		Lamar S. Reeves et al	1126	546		"Langley Hgts." Pt. lots 85 + 86 Hawthorne Lane

# DIRECT or GRANTOR Index to Deeds — Greenville County, S. C.

(91)

Open at Proper Tab according to First Letter or Letters of Name and refer to Buff Sub-Index sheet for page reference.

KEYS PRINTING CO., GREENVILLE, S. C.

FILE NUMBER DATE OF RECORD	GRANTORS FAMILY NAMES	GIVEN NAMES ABCDEFGHIH	GIVEN NAMES IJKLMNO	GIVEN NAMES PQRSTUVWXYZ	GRANTEES	BOOK	PAGE	No. of Acres	BRIEF DESCRIPTION, LOCATION, ETC. ( Not Warranted )
34528 May 30, 1980	Johnson			James A. & Shelby W.	Charles H. Bayne et al	1126	681		Lot 72 add. Silver Shoals Green, Chick Spgs. Sp.
34774 June 3, 1980	Johnson			Ralph W. Jr.	James A. Long	1126	894		Lots 35, 36, 37 Pennsylvania Ave.
35082 June 6, 1980	Johnson			Lina B.	Betty Johnson Case	1127	94	0.47	Rest Acres Spring Dale Dr. Traveler Sp.
850 July 11, 1980	Johnson	Henry C. et al		conceded Dennis S. Lankley 10-6-81	James H. Pritchett Jr. # 9660 Sub BK. 75-691	1128	963	6.23	Acres Spring Park Rd. Cleveland
1735 July 21, 1980	Johnson	Herald P. et al		conceded Dennis S. Lankley 10-6-81	Community Bank # 9660 Sub BK. 75-691	1129	540		Real Prop. Agree.
" "	"	Carol R.		"	"	1129	540		"
4030 Aug. 11, 1980	Johnson			Lillie B & W. H. Broadus Jr.	Garvin J. Marr et al	1130	861		Sec. A Lot 18 Fletcher St. Sunny Slope
4036 Aug. 11, 1980	Johnson			John et al	Janet B. Swozey	1130	856		Lot 89 Kimberly Lane "Wrenel Lena"
" "	"			La Nelle M.	" " "	1130	856		"
4508 Aug. 14, 1980	Johnson			Ozella C.	James L. Reese et al	1131	206		Pt. 4 lots Cobb St. (Vermont St) Mauldin
4585 Aug. 15, 1980	Johnson				Rickey H. Gladys R. Johnson Co. Inc.	1131	282		Lot Murray Dr. + Pleasant Dr.
5770 Aug. 25, 1980	Johnson			James H. Jr.	The Noah Robinson et al	1131	904	1/3	Acres Boyce St.
6823 Sept. 3, 1980	"	Daniel J. et al			Jose' Arcadio Gonzalez	1132	482		Lot 263 Woodfields, Sec B
" "	"	Gail B. et al			" " " "	1132	482		"
6816 Sept. 3, 1980	Johnson			Kiolet M.	Herbert W. Speck, Jr. et al	1132	494		" Estates" Lot 7 + 8 A "Gordon Bridge"

next page

# DIRECT or GRANTOR Index to Deeds — Greenville County, S. C.

Open at Proper Tab according to First Letter or Letters of Name and refer to Buff Sub-Index sheet for page reference.

KEYS PRINTING CO., GREENVILLE, S. C.

( R )

FILE NUMBER DATE OF RECORD	GRANTORS FAMILY NAMES	GIVEN NAMES ABCDEFGH	GIVEN NAMES IJKLMNO	GIVEN NAMES PQRSTUVWXYZ	GRANTEES	BOOK	PAGE	No. of Acres	BRIEF DESCRIPTION, LOCATION, ETC. ( Not Warranted )
7023 Sept 4, 1980	Johnson				Oliver Mae Williams Charles Oliver Johnson	1132	576		Power of attorney
8892 Sept 19, 1980	"	Bonnie B.			W. Tully Johnson	1133	891		Int lot Williams St + Alley
9115 Sept 22, 1980	"				Alvie Grace et al	1133	959		"Add Sheffield Forest" Lot 2, Pine Branch Drive
9191 Sept 23, 1980	"	Dean			Paul D. Batson III	1133	997		Lot 10 Glenda Lane "Henderson Forest"
"	"	Holly B.			" " " "	1133	997		
9237 Sep 23, 1980	"	Antonette			First Citizens Bank & L.C.	1134	34		Real Prop. Agre.
9671 Sept 26, 1980	"	Glenn W.			Nils W. Lindbloom, III	1134	309		Int. lot 9 Sundown Cir "Peppertree"
"	"	Donna K.			" " " "	1134	309		Sec. 1 also lot
10763 Oct 6, 1980	"				James Robert Johnson	1134	975		Power of attorney
11841 Oct 15, 1980	"				Leroy C. et al The S.C. Nat'l Bank	1135	511		Real Prop. Agre.
"	"				Kary B. et al	1135	511		
13065 Oct 27, 1980	"				Roy C. et al Frances J. McEraw	1136	184		Lot 35 (#16) Blake St. Duncan Mills Sec 3
"	"				Sarah W.	1136	184		
14029 Nov. 4, 1980	"				Luther Allen Kim Nancy Johnson	1136	694		Int lot 5 Williams St.
14198 Nov 5, 1980	"	Constance J.			W. Herbert Johnson	1136	775		General Power of attorney
14992 Nov. 14, 1980	"				Marvin M. Donald F. Johnson et al	1137	334		Lot 101 B Woodland Ridge

# DIRECT or GRANTOR Index to Deeds — Greenville County, S. C.

(R1)

Open at Proper Tab according to First Letter or Letters of Name and refer to Buff Sub-Index sheet for page reference.

KEYS PRINTING CO., GREENVILLE, S. C.

FILE NUMBER DATE OF RECORD	GRANTORS FAMILY NAMES	GIVEN NAMES ABCDEFGHIJ	GIVEN NAMES JKLMNO	GIVEN NAMES PQRSTUVWXYZ	GRANTEES	BOOK	PAGE	No. of Acres	BRIEF DESCRIPTION, LOCATION, ETC. ( Not Warranted )
16029 Nov. 25, 1980	Johnson			etal Mary S. + Robert E.	etal Samuel C. Hicker, III	1137	923		Dr. Westwood, Austin Tp. Sville Lot 516 Chatham Ct. + Agewood
17984. Dec. 16, 1980	"	Booker J. etal			Sec. of State	1138	971		Certificate of Incorporation
" "	"	Charles etal			" " "	1138	971		
18587 Dec. 23, 1980	"		Mary A.		Eddie Ware, etal	1139	418		Sec. I Grove Tp. Lot 37 Canterbury St. Village
19219 Dec. 31, 1980	"		Joseph M.		Robert A. League, Jr.	1139	898	43.9	acres U.S. Hwy 25
19052 Dec. 31, 1980	"	Hiram C. + J. W.		etal Preston B.	Joseph Surman Johnson	1139	936		Lot 5 Parcel, O'Neal Tp.
" "	"	Benjamin J. etal			" " "	1139	936		
19712 Jan 7, 1981	"	nob Pat B. Morgan		Pat B.	Tommy O. Johnson	1140	349		Chandler Ste. Sville Tp. Int. Pt. lots 243 + 244 Martin + Sage. Tp.
19711 Jan 7, 1981	"	Barbara O.			Virgel S. Gosnell	1140	351		Lots 23 + 24 Crain Dr. Chick Tp. Also 3 tracts Saluda Tp.
20432 Jan 15, 1981	"			allman Willie mae	Charles W. Dunlap	1140	846		Int 17 1/2 acs. Mash Creek Highland F.W. Poe map. G. Sec. 1 Also: Pt. lot 254 David St.
21800 Jan 30, 1981	"		Lillie B.	W. H.	Phillip D. Johnson	1141	777		Lot 257 David St. The Village Homes
21974 Feb. 2, 1981	"	Elnora +		Tom	Costell Pugh	1141	878		egress Lot also right to ingress.
22072 Feb. 3, 1981	"		Margaret C.		Ellie Otha Johnson, Sr.	1142	52		Lot 19 Ladson St.
22187 Feb. 4, 1981	"			J. Erwan	J. C. Shockley, Jr.	1142	242		Lot 14 Riverside Cr. "Riverdale"
22872 Feb. 12, 1981	"			Randall Steve	Rita J. Johnson	1142	629		Int lot 76 Avon Dr. Avon Park



# DIRECT or GRANTOR Index to Deeds — Greenville County, S. C.

Open at Proper Tab according to First Letter or Letters of Name and refer to Buff Sub-Index sheet for page reference.

KEYS PRINTING CO., GREENVILLE, S. C.

7  
(5)

FILE NUMBER DATE OF RECORD	GRANTORS FAMILY NAMES	GIVEN NAMES ABCDEFGHIH	GIVEN NAMES IJKLMNO	GIVEN NAMES PQRSTUVWXYZ	GRANTEES	BOOK	PAGE	No. of Acres	BRIEF DESCRIPTION, LOCATION, ETC. ( Not Warranted )
23104 Feb. 13, 1981	Johnson		etal	Joseph M.	Betty J. Garvin	1142	693	5	acres US Hwy 25 Received Right of Way / Easement
" "	"		etal	Mary M.	" " "	1142	693		"
23105 Feb. 13, 1981	"	Wesley David			Betty J. Garvin	1142	705	5	Right of Way + Easement acres US Hwy 25 Received
24329 Feb. 27, 1981	"			Stephen L.	Wanda B. Johnson	1143	403		Sec. 3 Int. Pt. lot 359 Del Norte Est.
24314 Feb. 27, 1981	Johnston	Ellis M.	etal		W. P. Zimmerman, III	1143	386		Lot 103 Peoples Rd. "Gower Estate" Sec A
" "	"	Constance H.	etal		" " "	1143	386		"
24724 Mar. 4, 1981	Johnson			J. B. Realty and Auction	J. W. White, etal	1143	692		acres Green chick approx. 1/2 Contract for Deed Lot 10 Carey
25348 Mar. 10, 1981	Johnson			Kirk C. Sr.	Boyle Elizabeth Johnson	1144	13		Lot 9 Oregon St. Blk. C. "Korntal"
25601 Mar. 12, 1981	Johnson			Nathaniel, Jr.	Alberta G. Johnson	1144	229		Int. lot 92 Canterbury Sec. II
25628 Mar. 13, 1981	Johnson	Howard C.	etal		William J. Richardson	1144	249		Lot 30 Glendale II Mauldin
" "	"	Augrey S.	etal		" " "	1144	249		"
26914 Mar. 26, 1981	Johnson	Harold W.	Lallie S.		Western Carolina Regional	1145	109		Right of Way (559.2-1-3)
27481 Apr. 1, 1981	Johnson	Harold M.			Alvin C. Branson, etal	1145	443	8.4	Lot Circle Rd. Butler Sp
28116 Apr. 7, 1981	Johnson	B. L.			Cynthia Denise Johnson	1145	835		Int. pt. lot 1 Parker Road
28121 Apr. 7, 1981	Johnson			Jewell B.	Cynthia Denise Johnson	1145	839		Int. pt. lot 1 Parker Road
29397 Apr. 9, 1981	Johnson			Tracy A. & Burkhardt Tracy A.	Stewart W. Burkhardt	1145	970		"Stonewood" 1/2 Acre Int. lot 102 Johnson Dr.

# DIRECT or GRANTOR Index to Deeds — Greenville County, S. C.

7  
(51)

Open at Proper Tab according to First Letter or Letters of Name and refer to Buff Sub-Index sheet for page reference.

KEYS PRINTING CO., GREENVILLE, S. C.

FILE NUMBER DATE OF RECORD	GRANTORS FAMILY NAMES	GIVEN NAMES ABCDEFGHIJ	GIVEN NAMES JKLMNO	GIVEN NAMES PQRSTUVWXYZ	GRANTEES	BOOK	PAGE	No. of Acres	BRIEF DESCRIPTION, LOCATION, ETC. ( Not Warranted )
30031 Apr 27, 1981	Johnson	<i>Donna S. Lumbard</i>	4-6-87 #	41903 Jr.	1st BC 101-260 First Nat'l Bank of S.C.	1147	7		Encumber Real Estate Agree not to convey on Old Mill Rd.
30926 May 5, 1981	Johnson	B. S.			Hubert R. Dover, et al	1147	494		Lot 1 Cr. Old white Horse Rd.
31188 May 7, 1981	Johnson		NKA Madene C.	Johnson Bruns	Ricky D. Davis	1147	645		3 Lots Oaklawn Jr.
31207 May 8, 1981	Johnson			Mary Mahala	Joseph E. Johnson	1147	740		Power of attorney Estate
31497 May 12, 1981	Johnson	David E.		Jean Carol K. Phillips	Ralph S. Swan, et al	1147	835		Pt. lot 154 Flint Dr. Piedmont Sumblen Terrace "Crawland Bell" Chick Spgs.
32957 May 28, 1981	Johnson			Jimmy NKA Louise L. Jore	Elizabeth P. Johnson	1148	898		Int lots 37 & 38 Badger Dr. + Mountain City Land Co.
33255 June 1, 1981	Johnson			Louise L.	Beverly K. Woody, et al	1149	82		Lot C & pt. lot B West Oak St.
34386 June 11, 1981	Johnson	Dwight L.			Ann Johnson Watkins	1149	756		Power of attorney
34794 June 16, 1981	Johnson			Stanley O.	John P. Heaver, et al	1150	12		Lot 26 "Old mill Estate", Sec I
34884 June 17, 1981	Johnson			Robert E.	Thomas E. Spence	1150	100		Lot 60 "Newenger Place" Sec. 6
" "	"			Susan J.	" " "	1150	100		
35144 June 19, 1981	"			Mary Ann	Cardno C. Ashworth, et al	1150	261	.70	Travelers Rest Bates Tp. Acres = lots 9 & 10 Deer Hwy Hgt. Sec. V
35628 June 24, 1981	Johnson	Bobby		Peggy L.	Huey L. Braswell, et al	1150	516		Lot 50 Gail Dr. Knollwood See Orig. see deed Bl. 787 pp. 577
36147 June 29, 1981	Johnston			John E.	Autwood Acen	1150	817		Amendment to Restriction
327 July 2, 1981	Johnson			Joel A.	Lina Putin	1151	170		Lot Ellison St.
564 July 7, 1981	Johnson	(Annaly Rosa)		Rosa Taylor Taylor	Kenneth E. Taylor, et al	1151	329		Lot 31 Lot 30 Chick Spgs Jr. also

# DIRECT or GRANTOR Index to Deeds — Greenville County, S. C.

Open at Proper Tab according to First Letter or Letters of Name and refer to Buff Sub-Index sheet for page reference.

KEYS PRINTING CO., GREENVILLE, S. C.

( T )

FILE NUMBER	DATE OF RECORD	GRANTORS FAMILY NAMES	GIVEN NAMES ABCDEFGHIJ	GIVEN NAMES KLMNO	GIVEN NAMES PQRSTUVWXYZ	GRANTEES	BOOK	PAGE	No. of Acres	BRIEF DESCRIPTION, LOCATION, ETC. ( Not Warranted )
704	July 8, 1981	Johnson	By Greenville County Tax Collector George F. Miller Daniel, Estate			William M. Dickson III	1151	399		Parcel Bethany Rd.
1390	July 16, 1981	"	Charles Gibbs			Jean Murray Johnson	1151	798		Power of Attorney
1389	July 16, 1981	"	Jean Murray			Charles Gibbs Johnson	1151	804		Power of Attorney
1551	July 17, 1981	Johnson	Joseph J. & Patricia Ann			Dick L. Armstrong	1151	954		Hampton Gardens" Sec III Lot 120 Danbury Dr. Wade Chick Sogg, Tp.
2137	July 24, 1981	Johnson	David E. & Jean C.			Dennis J. Pegram, et al	1152	335		Lot 4 Alca St. & Franjo St
2596	July 27, 1981	Johnson	Harold W. & Lallie D.			Charles E. Weaver, et al	1152	387	2.43	Acres Gordon Rd.
	July 29, 1981	Johnson	Fannie Mae & Larry C. Vernon			Roger Lee Sexton, Jr.	1152	578		Lot 9 Second Ave. Park Place Bk 2
	"	"	Eddie B. & Marion T. Randall			" " " "	1152	578		
3162	Aug. 4, 1981	Johnson	Edith M. et al			J. Thomas Mc Gowens	1152	970		Bates Tp. Int 2.7 Acs. Duncan Rd. Extr.
3387	Aug 6, 1981	Johnson	Edith M. et al			Maudie C. Mc Gowens	1153	122		Bates Tp. also 5.8 Acs Int. 7.9 Acres Duncan Rd Ext
3739	Aug 10, 1981	Johnson	B. L. & Jewell B.			George H. Brock	1153	309	1.52	acres Altamont Rd.
4817	Aug 21, 1981	Johnson	Clara H. & Stephen C.			Leroy Glenn Properties	1153	931		1 thru 10 Restrictive Covenants Lots
4784	Aug 21, 1981	Johnson	FKA Ann 2 Williams Ann 1. et al			Jane M. Trammell	1153	893		2 acres mt. 41.98 acres = 2.2 aces
5273	Aug 27, 1981	Johnson	Pinson Poncase			Lula Mae Baker	1154	172	2.0	Acres Circle Road
5613	Aug 31, 1981	Johnson	Lana L.			James B. Johnson	1154	379		Bellingham Sec. IV Lot 54 Cr. Stokes & Brookman Rd
5817	Sep 4, 1981	Johnson	Constance Jackson			W. Herbert Johnson	1154	485		Orig. see deed Bl. 1136 Pg. 775 Revocation of General Power of atty

# DIRECT or GRANTOR Index to Deeds — Greenville County, S. C.

(T1)

☞ Open at Proper Tab according to First Letter or Letters of Name and refer to Buff Sub-Index sheet for page reference.

KEYS PRINTING CO., GREENVILLE, S. C.

FILE NUMBER DATE OF RECORD	GRANTORS FAMILY NAMES	GIVEN NAMES ABCDEFGHIJ	GIVEN NAMES KLMNO	GIVEN NAMES PQRSTUWXYZ	GRANTEES	BOOK	PAGE	No. of Acres	BRIEF DESCRIPTION, LOCATION, ETC. ( Not Warranted )
6360 Sept. 9, 1981	Johnson	Frances D.			Barry Yates, et al	1154	786		Tripp Rd. Easement + Right of way
6904 Sept 15, 1981	"	Hazel S.	&	Ray L.	Nennis L. Johnson et al	1155	89		1/4 acre Old Rutledge Rd. Contract for Sale of Real Estate
7039 Sept. 16, 1981	"			Sally C.	Wayne C. Hanes, et al	1155	173	4.39	acres Sec. 3
7055 Sept 17, 1981	"	David B. & Marjorie	J.E.		Eugene H. Bedenbaugh et al	1155	205		Lot 44 Mellyn St. "Hazelwood"
7329 Sept 21, 1981	"			Nancy S. & Robert H.	Heathwood	1155	420		Restrictions
8246 Oct. 1, 1981	Johnston			William A. et al	Lydia M. Narramore	1156	58		Lot 50 Burlington Ind. Sec. I
" "	"			Sherry B. et al	" " "	1156	58		
8418 Oct 2, 1981	Johnson			James M.	Raymond La Pointe, et al	1156	175		Lot 13 Larisa Lane
10012 Oct 21, 1981	Johnston	<del>Cancelled</del> Dannie S. Sankersley	8-27-85	6891 et al	S. H/BE-91-54 Bank South Carolina Nat'l	1157	130		Real Prop Agreement
" "	"			Sandra S. et al	" " "	1157	130		
11092 Nov 3, 1981	Johnson			Lillie B. indiv. & Exec.	Phillip D. Johnson & Exec.	1157	721		Property line Agreement
" "	"			Phillip D.	Lillie B. Johnson Indiv.	1157	721		
11090 Nov 3, 1981	Johnson			Lillie B.	Janet W. Fancher, et al	1157	708		3.20. Premfg. Sec. I also Pt. lot 256 Lot 255 David St. Village Homes
11146 Nov 4, 1981	Johnson			Jesse Alvin et al	Marie I. Johnson Jr.	1157	791		Declaration of Trust "Johnson Revocable Inter vivos Trust"
" "	"			Marie I. et al	Jesse Alvin Johnson, Jr.	1157	791		

# DIRECT or GRANTOR Index to Deeds — Greenville County, S. C.

7  
(U)

Open at Proper Tab according to First Letter or Letters of Name and refer to Buff Sub-Index sheet for page reference.

KEYS PRINTING CO., GREENVILLE, S. C.

FILE NUMBER DATE OF RECORD	GRANTORS FAMILY NAMES	GIVEN NAMES ABCDEFGHIJ	GIVEN NAMES KLMNO	GIVEN NAMES PQRSTUVWXYZ	GRANTEES	BOOK	PAGE	No. of Acres	BRIEF DESCRIPTION, LOCATION, ETC. ( Not Warranted )
11151 Nov 4, 1981	Johnson			Jesse Almondie.	Jesse A. Johnson <sup>Trustee</sup> et al	1157	760	}	Quit Claim Deed Lot Circle Rd.
" "	"			Marie L. mdie	" " "	1157	760		
11843 Nov. 12, 1981	"	Bradley R.			Angela E. Johnson	1158	221		Power of attorney
12314 Nov. 18, 1981	"		Lillie B.		Callie B. Batson, et al	1158	534		Power of Attorney
12251 Nov. 19, 1981	"	Cassie			John R. Johnson	1158	507		"Roosevelt Hgts" Tr. Rest Mt. lot 9 Roosevelt ave. Sec. A
12283 Nov. 18, 1981	"	Edford D.			Warren E. Willis, et al	1158	509		Talks Cleveland Sp. Lot 9 Duckworth Rd. River Forest
12638 Nov. 24, 1981	"		Marc H. & Sallie B.		Bankers Trust of S.C. et al	1158	718		Lot 62 Wilderness Ln. Cleveland
12857 Nov. 27, 1981	"			Herdy L. Wenson Jr. Walter	Robert W. Whittaker	1158	846		Lot 12 County Rd.
13128 Dec. 1, 1981	"				Stetson C. Mann	1158	970		Power of attorney
13072 Dec. 1, 1981	"	(For: Henrietta W. Helley) Henrietta Helley			W. C. Helley, Jr.	1158	943		"Enchanted Forest" Mt. lot 26 Pines, Charming Dr. Sec. 1 South Sp.
13684 Dec 9, 1981	"			Maria, et al	James H. Huffling, et al	1159	302		Lot 92 Rockvale Dr. "Rockvale Hill Riv."
14440 Dec. 18, 1981	Johnson			W. Jolly	C. Eston Johnson, et al	1159	680		Lot 12 Weehawken Cir. "Weehawken"
15118 Dec. 30, 1981	Johnson			Robert Lee	Lyda Evans Johnson	1160	236		General Power of attorney
15084 Dec. 30, 1981	Johnson			Virginia et al	Blue Ridge Electric Coop. <sup>Mt.</sup>	1160	266		Right of Way Easement
15628 Jan 7, 1982	Johnson			W. Jolly	_____	1160	764		Certificate of authority
15715 Jan 8, 1982	Johnson		Nena M <sup>e</sup>	Swain	A. L. Johnson	1160	777		Mt. 9 Parcels

# DIRECT or GRANTOR Index to Deeds — Greenville County, S. C.

(41)

Open at Proper Tab according to First Letter or Letters of Name and refer to Buff Sub-Index sheet for page reference.

KEYS PRINTING CO., GREENVILLE, S. C.

( )

FILE NUMBER DATE OF RECORD	GRANTORS FAMILY NAMES	GIVEN NAMES ABCDEFGH	GIVEN NAMES IJKLMNO	GIVEN NAMES PQRSTUVWXYZ	GRANTEES	BOOK	PAGE	No. of Acres	BRIEF DESCRIPTION, LOCATION, ETC. ( Not Warranted )
16069 Jan 15, 1982	Johnson		et al N. Mac		Sewer Authority Western Carolina Regional	1161	88		Right of Way (541.5-1-14)
"	"		et al Linda K.		" " "	1161	88		
16357 Jan 20, 1982	"		9-27-83 W. Herbert Johnson	Deed BK. 1197-218	W. Herbert Johnson	1161	254		General Power of Attorney
16385 Jan 20, 1982	"		By Master Frank P. Mc Bowman Jr. et al Thomas L.		The Kissell Company	1161	263		Lot 38 Idlevild
"	"		By Master Frank P. Mc Bowman Jr. et al Patricia A.		" " "	1161	263		
16672 Jan 25, 1982	"		Deborah Britt, et al		Now Bethel Baptist Church Bethel Baptist Church	1161	429		Forest Pt. lot 54 Easy St. Sherwood
17071 Jan 29, 1982	"		John Broadus, et al		Frank E. Herin Jr. et al	1161	660		Lot 31 Cr. Compton + Doyle Dr. Vera Pines Est.; Sec. 4
"	"		Jay La Nelle, et al		" " "	1161	660		
17396 Feb 3, 1982	"		et al N. Mac		Sewer Authority Western Carolina Regional	1161	977		Right-of-Way (541.5-1-14)
"	"		et al Linda K.		" " "	1161	977		Job angle Deed Bk 1161 Pg 88
18786 Feb 22, 1982	"		Cancelled Dannie S. Lankford 11-15-84 # 14879	J.F. Bk. 87-1005 Inc.	Robert Wayner Construction Co.	1162	746		Real Prop. Agree.
19018 Feb 24, 1982	"		Dylone W. George +	Riley W.	Rainer Mc Bee, et al By Jr. et al	1162	883		Lot 167 Picardy Dr. Idlevild
19496 Mar 2, 1982	"		D. Wellman, et al		The Abney Foundation	1163	174		Agreement Conveyance
19495 Mar 2, 1982	"		D. Wellman et al		Abney Mills, et al	1163	213		Amnition Assignment and Map I
19552 Mar 2, 1982	"		Cynthia D. + Joseph I.		Ronald Edward Johnson et al	1163	249		Lot 316 Sugar Creek, Sec I Hills Sec. 2
20088 Mar 9, 1982	"		Willey, II et al Sam		Nona Jean Johnson	1163	641		Pt. Lot 28 Embury St. Colonial



# DIRECT or GRANTOR Index to Deeds — Greenville County, S. C.


 Open at Proper Tab according to First Letter or Letters of Name and refer to Buff Sub-Index sheet for page reference.

KEYS PRINTING CO., GREENVILLE, S. C.

(V)

FILE NUMBER	DATE OF RECORD	GRANTORS FAMILY NAMES	GIVEN NAMES ABCDEFGH	GIVEN NAMES IJKLMNO	GIVEN NAMES PQRSTUVWXYZ	GRANTEES	BOOK	PAGE	No. of Acres	BRIEF DESCRIPTION, LOCATION, ETC. ( Not Warranted )
21082	Mar. 22, 1982	Johnson		Richard, Jr.	James & Susan	Management, Inc. Merrill Lynch Reorganization	1164	184		Sec. I Sville Lot 66 Brandon Court "Powderson" Grant
21299	Mar. 24, 1982	"	2-29-96 Addie	Annice S. Inksley	# 11958	City of Greenville	1164	300		Real Property Agreement for
21829	Mar. 31, 1982	"		Joseph David, et al		Samuel D. Johnson	1164	690	1.50 acres =	Lot 7, also Easement
"	"	"		Lucille Young, et al		" " "	1164	690		
21830	Mar. 31, 1982	"		Joseph David, et al		Philip A. Johnson et al	1164	691	1.49 acres =	Lot 6 Farm Rd.
"	"	"		Lucille Young, et al		" " "	1164	691		
21831	Mar. 31, 1982	"		Joseph David, et al		Jackson Barnore et al	1164	692	0.50 acres =	Lot 5
"	"	"		Lucille Young, et al		" " "	1164	692		
21832	Mar. 31, 1982	"		Joseph David, et al		Martha L. Gaines	1164	693	0.50 acres =	Lot 4
"	"	"		Lucille Young, et al		" " "	1164	693		
21834	Mar. 31, 1982	"		Joseph David, et al		James C. Johnson	1164	694	1.52 acres =	Lot 2 Carr Rd.
"	"	"		Lucille Young, et al		" " "	1164	694		
21833	Mar. 31, 1982	"		Joseph David, et al		Paul J. Johnson	1164	695	0.50 acres =	Lot 3
"	"	"		Lucille Young, et al		" " "	1164	695		
21835	Mar. 31, 1983	"		Joseph David, et al		Naomi E. Barnore	1164	696	1.51 acres =	Lot 1 Carr Rd
"	"	"		Lucille Young, et al		" " "	1164	696		

# DIRECT or GRANTOR Index to Deeds — Greenville County, S. C.

(VI)

Open at Proper Tab according to First Letter or Letters of Name and refer to Buff Sub-Index sheet for page reference.

KEYS PRINTING CO., GREENVILLE, S. C.

FILE NUMBER DATE OF RECORD	GRANTORS FAMILY NAMES	GIVEN NAMES ABCDEFGH	GIVEN NAMES IJKLMNO	GIVEN NAMES PQRSTUVWXYZ	GRANTEES	BOOK	PAGE	No. of Acres	BRIEF DESCRIPTION, LOCATION, ETC. ( Not Warranted )
22373 Apr. 6, 1982	Johnson				Trustments Memorial Drive	1165	50		Agreement Memorandum of Partnership
22506 Apr. 7, 1982	"	Bessie M.			Lawrence H. Blakely, Jr.	1165	85		Lot 41 Paramount Park & R/W West Ave.
22781 Apr. 12, 1982	"	Trustee D. Wellman			Mark Coggins, et al	1165	255	0.049	acres R/W Seaboard Coast Line
23603 Apr. 22, 1982	"	3/4 Frances D. Johnson Frances Davis			James Patchett, Jr.	1165	745	2.0	acres Snippe Rd. "Cecilia Court" Sec I
24669 May 5, 1982	"		Joe		Antoinette C. Johnson	1166	461		Int. Lots 55 & 56 Manhattan Blvd. Hannon Rd.
24995 May 10, 1982	"		Lellie B.		Morty J. Ledford	1166	642	13.65	acres. Cor. Talley Bldg. Rd &
25266 May 13, 1982	"		3/4 Wardry Lewis Johnson		Russell V. Johnson	1166	833		Power of attorney Sec. I
25499 May 17, 1982	"	Cathy J.		U. L. Wayne Ronald	Steven W. Martin	1166	983		Lot 53 Hwy 415 Paris View (Elkins St.)
25731 May 19, 1982	"	Annie Grace, Indiv. & Co. Exec.		et al	Albert Stevens	1167	112		Int. lot University Ridge
26928 June 2, 1982	"		James J.		William L. Lark	1167	923		Lot 7
27430 June 4, 1982	"			Anthony William	Bobby R. Balsor, Jr.	1168	227		Lot Lloyd St.
27562 June 9, 1982	"	Annie Grace Indiv. & Co. Exec.		et al	Agnes Davis Roe	1168	322		Int. lot Butler & Hampton ave. "Barksdale"
28076 June 15, 1982	Johnston		Margaret A.		R. E. Johnston, Jr.	1168	619		Int. lot 40 Rockingham Rd.
28526 June 21, 1982	Johnson		Lellie B.		William David Darby Conservation District	1168	908		Lot 12 & 13 Duckworth Rd. and Impoundment
28681 June 22, 1982	Johnson	Frank B.			Labon Creek Watershed D/B/A The Hardin Co. a Pta.	1169	82		Easement for Construction
28709 June 22, 1982	Johnston	Elise W.		P. C.	Alan Hardin, et al	1169	45	3	acres Cleveland Sp.

# DIRECT or GRANTOR Index to Deeds — Greenville County, S. C.

Open at Proper Tab according to First Letter or Letters of Name and refer to Buff Sub-Index sheet for page reference.

KEYS PRINTING CO., GREENVILLE, S. C.

(W)

FILE NUMBER DATE OF RECORD	GRANTORS FAMILY NAMES	GIVEN NAMES ABCDEFGHIJ	GIVEN NAMES KLMNO	GIVEN NAMES PQRSTUVWXYZ	GRANTEES	BOOK	PAGE	No. of Acres	BRIEF DESCRIPTION, LOCATION, ETC. ( Not Warranted )
29397 June 30, 1982	Johnson	Annie Grace	Indiv + Co-Exec.	etal	Ralph S. Whitman	Correction Deed 1169	483		orig see Deed Bk 1123 Pg 837 Lot 2 Hwy 276 Transfers Rest. Fee
151 July 1, 1982	"	C. Barry		etal	Arden A. Ellise	1169	560		Lot 20 Morgan Ct. Riverdowns
"	"	Delores D			" " " "	1169	560		
664 July 9, 1982	"	Betty R. & James W.			Howard C. Arnold	1169	864		Tract 1 R/W Old Easley Bdy. Rd. Dronfield Court, Buxton
859 July 13, 1982	"	Carrol S			Gary A. Johnson	1169	985		Int. Lot 87 Dronfield Dr. +
1133 July 15, 1982	"	Shareholders of abney mills D. Wellman, Trustee	F/B/O all		Richard K. Heusel Deborah B. Johnson	1170	128	7.188	acres R/W West Ave. Slopes Sec. I. Int. Lot 6 Bridwell Rd. Summ
2094 July 27, 1982	"			John M.	Deborah B. Johnson	1170	752		
2176 July 28, 1982	Johnston	Elsie W.	&	P.C.	Frank D. Davis	1170	829	4.0	See orig see Deed Bk 1097 Pg 627 Acres (Tracts 1+2) Clelland Sp.
2562 Aug 2, 1982	Johnson			Jerroleen	Patricia Ann Allen	1171	298		Woodside Mills Sec. C Bond for Title to Real Est. Lot 64
2936 Aug 4, 1982	Johnson	Cles E			Rodney J. Adams	1171	482		Lot 99 Main St. "Norwood Hgts"
3363 Aug 10, 1982	Johnson	Edward, Jr.			Anna Richardson	1171	786		Lot 16 Barnwell St.
4523 Aug 24, 1982	Johnson			Sheila C.	James R. Heil	1172	600		Tract A = Pt. Lot 20 Pine Tree
4665 Aug 25, 1982	Johnson	Boyd & Mary M.		Wendal D.	Karen B. Braswell	1172	700		Mt. lots 182, 183 + 184 "Pioneer Park" Sec. 2
"	"			Madeline	" " "	1172	700		
4664 Aug 25, 1982	Johnson			Rebecca	Karen B. Braswell	1172	698		Park Sec. 2 Mt. lots 182, 183 + 184 "Pioneer Beattie Hgts."
4745 Aug 26, 1982	Johnson	Gertrude D.		etal	Frances E. Stratton	1172	753		Lots 13 thru 17 Vanev Cir

# DIRECT or GRANTOR Index to Deeds — Greenville County, S. C.

(w/)

Open at Proper Tab according to First Letter or Letters of Name and refer to Buff Sub-Index sheet for page reference.

KEYS PRINTING CO., GREENVILLE, S. C.

FILE NUMBER DATE OF RECORD	GRANTORS FAMILY NAMES	GIVEN NAMES ABCDEFGHIJ	GIVEN NAMES JKLMNOPQ	GIVEN NAMES RSTUVWXYZ	GRANTEES	BOOK	PAGE	No. of Acres	BRIEF DESCRIPTION, LOCATION, ETC. ( Not Warranted )
5123 Aug 31, 1982	Johnson	Lee Dorothy		James Willie	6-4-87 #53853 & 86102-816 American Fed. St. Loan	1173	151		Real Prop. Agree.
7452 Sept 27, 1982	"	Kenneth R. Mrs. Frances			Pauline L. Whitacre	1174	616		Lot Springdale Dr.
"	"	"			" " "	1174	616		
7450 Sept 27, 1982	"	AKA	Rima B. Johnson	Mrs. P.M.	Pauline L. Whitacre	1174	618		Lot Springdale Dr.
7651 Sept 28, 1982	"		Lorina		_____	1174	740		Modification of Protective Covenants Prop. of W. Dennis Smith & H. J. Waters. Instruments recorded 4/11 pg. 122, 4/21 pg. 18, 4/12 pg. 248
"	"		"	"	_____	1174	740		"Junction Hgts."
7984 Oct. 1, 1982	"	Deborah			James Hall	1174	916		Plats 23 & 24 Parkers Rd.
8215 Oct. 4, 1982	"	Billy J.			James B. Johnson	1175	64		Chicks Spur. Sp. Less Pt. 26 Acs. also Lot St. Markes Rd.
8546 Oct. 7, 1982	"		Marsha H.		Patrick H. Johnson	1175	313		Lot 111 Pebble Creek Ph. I
11360 Nov. 9, 1982	"		Margaret N.		Glenn W. Johnson	1177	7		Int. Lot 18 "Woodland Hgts."
11388 Nov. 9, 1982	"	Frances Davis			David Pritchett	1177	28	20.9	Acres Tripp Rd.
11692 Nov. 12, 1982	"	Harold B. Jr.			Michael W. Murphy	1177	188		Lot 8 Sedgefield Dr. "Timberlake"
"	"	Dale H.			" " " "	1177	188		Sec. III Butler Tp.
12205 Nov. 18, 1982	"		Mary G.		Sam L. Huffman	1177	495		Lot 5 Washington Ave.
13078 Nov. 30, 1982	"		Martin L.		N. Crawford Poe	1178	108		Ave. & Ben St. Lot 32 + Pt. Lots 31 + 30 McDaniel

# DIRECT or GRANTOR Index to Deeds — Greenville County, S. C.

☞ Open at Proper Tab according to First Letter or Letters of Name and refer to Buff Sub-Index sheet for page reference.

KEYS PRINTING CO., GREENVILLE, S. C.

(X)

FILE NUMBER DATE OF RECORD	GRANTORS FAMILY NAMES	GIVEN NAMES ABCDEFGHIJ	GIVEN NAMES JKLMNO	GIVEN NAMES PQRSTUVWXYZ	GRANTEES	BOOK	PAGE	No. of Acres	BRIEF DESCRIPTION, LOCATION, ETC. ( Not Warranted )
13215 Dec. 1, 1982	Johnson	Charles E.	etal		metropolitan sewer subd	1178	287		Satisfaction of agreement. For orig see Deed Rk. 111 Pg 351
" " "	"	Frances C.	etal		" " "	1178	287		
14117 Dec. 10, 1982	"	By Sville Co. Clerk of Court Caroline W. Mattox	Martha Byrd, etal		Gladys Heard Cooke	1178	691		East over. Judgment Roll H 82-8317 Int. Lot 3 Second ave. also Lot 7
14391 Dec. 14, 1982	"	Rayd J.			Southern Bell Tel. & Tel. Farmers Home Admin.	1178	933		Right-of-way Easement F.F. Inv.
14714 Dec. 16, 1982	"	By U.S. Marshall Dist of S.C., W.C. Whitworth		Will J.	United States of America	1179	51		Lot 2 Friendship Hgts. Sec. B.
16108 Jan. 3, 1983	"		M. R. Jr.		Martha C. Johnson etal	1180	198		General Power of Attorney
16436 Jan 5, 1983	"	Dennis L.			Howard W. Scowford	1180	306		Peppertree Sec. 2 Lot 224 Winterfield Place
16435 Jan 5, 1983	"	Glenn L.			Alice B. Johnson	1180	307		E-1, Gower Estates Int. Lot 18 Henderson Rd. Sec.
16925 Jan 11, 1983	"	Shareholders of Abney Mills D. Wellman, Trustee	F/B/O all		Co. Inc Graceland Cemetery	1180	668		Cemetery Deed. Quit Claim Deed. Sec Blk E. Green
17130 Jan 13, 1983	"			Ralph W. Jr.	City of Greer	1180	776		lots 1 & 2 & pt lot 3 Randall St.
17239 Jan. 14, 1983	"	By master W. Daniel Garbrough, Jr. Bernard		Thunderbol	First Fed. S. & L. Assoc.	1180	835		Lot 180 W. Belvedere Rd.
17384 Jan 17, 1983	"	Shareholders of Abney Mills D. Wellman, Trustee	F/B/O all		Seth W. Scroggs etal	1180	944	10	Acres U.S. Hwy. 276
17607 Jan. 18, 1983	"			Patricia E.	Vista Emmanuel Thacker,	1181	48	1	Acre Grove Tr. Estates" Sec. F
17719 Jan 20, 1983	"	Elsie W.			C. Van Jayner	1181	141		Lot 23 Charlbury St. Gower Rd.
17860 Jan. 20, 1983	"	By - Master W. Daniel Garbrough, Jr. Josephine			Joe H. Thomason, etal	1181	186	14.74	Ac. McMechan Rd. & West Georgia
18186 Jan 25, 1983	"	Shareholders of Abney Mills D Wellman, Trustee	F/B/O all		J. S. Sims	1181	348		Quit Claim Int. Lot

# DIRECT or GRANTOR Index to Deeds — Greenville County, S. C.

(X/1)

Open at Proper Tab according to First Letter or Letters of Name and refer to Buff Sub-Index sheet for page reference.

KEYS PRINTING CO., GREENVILLE, S. C.

FILE NUMBER DATE OF RECORD	GRANTORS FAMILY NAMES	GIVEN NAMES ABCDEFGH	GIVEN NAMES IJKLMNO	GIVEN NAMES PQRSTUVWXYZ	GRANTEES	BOOK	PAGE	No. of Acres	BRIEF DESCRIPTION, LOCATION, ETC. ( Not Warranted )
18072 Jan 25, 1983	Johnson	Brenda H.			Barbara C. Stovall	1181	295		Dam Rd.) 2 Lots Pendleton Rd. (Saluda
18584 Jan 28, 1983	"		Jimmy Lee		Pearline Johnson	1181	541		Int. Lot 25-A Macs Terrace
19494 Feb 7, 1983	"			Ruffin Thomas	Elizabeth J. Mahon	1182	214		General Power of attorney
20586 Feb 18, 1983	"	of abney miller D. Wellman, Jr. F/B/O all Shareholders			Alvin G. McDaniel	1182	782	12.905	Acres Kenfrew St.
20782 Feb 22, 1983	"	of abney miller D. Wellman, Jr. F/B/O all Shareholders			Kenfrew Baptist Church	1182	945		Kenfrew Village Bates Sp. Quit Claim Lot Kenfrew Ave. + Circle Rd.
21927 Mar 3, 1983	Johnston			Dill, et al Ruth Lee	Stephen K. Barnett	Re-Record 1183	637		see Deed Bk 1122 Pg 384 Pt. Lot 24 Baham St. For Orig.
22102 Mar 4, 1983	Johnston		James E. III		John H. Hansbrough	1183	759		Del Norte Ecta. Sec III Int. Lot 279 Del Norte Lane,
22230 Mar 7, 1983	Johnson	F/K/A Virginia	Barbara McClure		Jerome P. Carne	1183	852		Lot 54 Newland
22314 Mar 8, 1983	Johnson		Margaret H.		Theodore C. Johnson	1183	947		Power of Attorney
22313 Mar 8, 1983	Johnson			Theodore C.	Margaret H. Johnson	1183	953		Power of Attorney
22621 Mar 10, 1983	Johnson	F/K/A Virginia	Barbara McClure		Jonathan W. Bruck	1184	123		Lot 53 Newland Subd
22681 Mar 10, 1983	Johnson		M. M. & Ruth J.		Steve R. Johnson	1184	155		Cleveland Sp. Pt. lot 100 Wonderland Range
23798 Mar 21, 1983	Johnson		Jewell B.		Thomas White, III	1184	757		Height Lot 15 Crane Ave. "Hughes"
24456 Mar 28, 1983	Johnson		Miss Mary J.		Max G. Few	1185	83		Power of Attorney
25196 Apr 1, 1983	Johnson		La Vern L.		Larry J. Cornell	1185	483		Parkevale Ser. B Lot 13 Westview Ave.
25554 Apr 5, 1983	Johnson	Consulted Dennis S. Jankovich	11-2-87 # 20444		American Fed. S. & L. Assoc.	1185	779		Real Prop Agree



# DIRECT or GRANTOR Index to Deeds — Greenville County, S. C.

Open at Proper Tab according to First Letter or Letters of Name and refer to Buff Sub-Index sheet for page reference.

KEYS PRINTING CO., GREENVILLE, S. C.

(y)

FILE NUMBER DATE OF RECORD	GRANTORS FAMILY NAMES	GIVEN NAMES ABCDEFGH	GIVEN NAMES IJKLMNO	GIVEN NAMES PQRSTUWXYZ	GRANTEES	BOOK	PAGE	No. of Acres	BRIEF DESCRIPTION, LOCATION, ETC. ( Not Warranted )
25623 Apr. 6, 1983	Johnson	B. F. Jr.			William B. Ducken	1185	798	1.09	Acc. U.S. Hwy 276
26123 Apr 9, 1983	Johnston	Caroline			James A. Cannon	1186	108		Lot 1 Main St. Ft. Inn Estate Invelus Kart
27450 Apr 21, 1983	Johnson			J. M.	Landrum Walker et al	1186	772		Lot 60 Love St (Dr.) Love
27925 Apr. 26, 1983	Johnson			Walter	Parthenia Johnson	1187	86		Int. Lot 30 Sheppard Dr.
28101 Apr 27, 1983	Johnson		9/A Mildred A. Johnson		Michael P. Strange et al	1187	156		Lot 4 Aaron Ct. "Aaron Court" Also Lot Robinson St.
29397 May 6, 1983	Johnson	Charles D.		William D.	Ronald D. Greene	1187	836		Lot 3 + Pt. Lot 1 Robinson St.
29886 May 11, 1983	Johnson	Frances			Thomas J. Boyd, et al.	1188	78		0.2 Acre + 0.6 Acre US Hwy 276 Robinson St. See orig Deed See BK. 1187 pg. 836
30416 May 16, 1983	Johnson	Charles D.		William A.	Ronald D. Greene a S.C. General Pts.	1188	294		Lot 3 + pt Lot 1 Robinson St also lot
30252 May 16, 1983	Johnson			Louise E.	S.B.M. Properties	1188	263		Lot Binnie St. (Formerly Chandler St)
30808 May 18, 1983	Johnson			Joyce et al + Thomas L.	James L. Bowling, et al	1188	567		Bond for Title Lot 5 Stadium Drive.
31269 May 24, 1983	Johnson			James Ray	Danielle Y. Nissan, et al	1188	766		Lot 35 Eastview Dr. "Eastview Dr."
"	"			Marcella Louise	" "	1188	766		
31670 May 26, 1983	Johnson	Floyd			Richard James Markel	1188	970		Lot Cary St
32141 May 31, 1983	"	By Matter w. Dena +		Daniel Yarbrough Jr. Michael Ray	Secretary of Housing and Urban Devp.	1189	172		Lot 4 Coachman Estate Sec 2
32448 June 1, 1983	"			Downer B.	Cynthia C. Johnson	1189	395		Lot 29 East Tallulah Dr

(over)

# DIRECT or GRANTOR Index to Deeds — Greenville County, S. C.

(Y1)

Open at Proper Tab according to First Letter or Letters of Name and refer to Buff Sub-Index sheet for page reference.

KEYS PRINTING CO., GREENVILLE, S. C.

FILE NUMBER DATE OF RECORD	GRANTORS FAMILY NAMES	GIVEN NAMES ABCDEFGH	GIVEN NAMES IJKLMNO	GIVEN NAMES PQRSTUVWXYZ	GRANTEES	BOOK	PAGE	No. of Acres	BRIEF DESCRIPTION, LOCATION, ETC. ( Not Warranted )
32956 June 7, 1983	Johnson	Frank B.			Charles F. Mahaffey	1189	772	9 1/2	See Deeds Sp.
33018 June 7, 1983	"		James D.		Joe A. Whitehead, Jr.	1189	792		Lot 121 Prestwick Dr. Idlewild
32963 June 7, 1983	"			Robert E. et al	Southern Bank + Trust Co.	1189	782		Lot East Washington St.
"	"			Susan J. et al	" " "	1189	782		
33122 June 8, 1983	"	Clara Sue			Roy M. Bayne et al	1189	859		Monochap Mills Sec. 3 Lot 78 Donaldson St. Vector
1136 July 12, 1983	"		Michael K.		Thomas G. Woodson et al	1192	111		Phase I Lot 197 Applejack Lane Pebble Creek
1135 July 12, 1983	"	Aline C.			David W. Anderson et al	1192	113		Lot 158 East Lynne Addition
3349 July 26, 1983	"		Sue C.		Allen H. Wald et al	1193	331		Alamy Mills Brandon Plant Seed Deed. Case lot 402 Wilson St.
3348 July 29, 1983	"	Ethel Louise			Frances Cathran Thamm	1193	354		Estates Gantl Sp. lots 76 + 77 Wayshaw way Ballin
3774 Aug 2, 1983	"			Willie Mae et al	Charles H. Johnson	1193	580		Power of Attorney
4178 Aug 4, 1983	"			Shonderleo	Sara Louise Davis	1193	793		lot Echols St.
4910 Aug 10, 1983	Johnston	Earl A. Jr. + Mary E.	(Mrs)		Saylor C. Cunningham	1194	188		Spa. Sp. Pt. Lots 8 + 9 Randall St., Chick
4999 Aug 11, 1983	Johnson	Cassandra	✓	Olin D. et al	Miriam P. Johnson	1194	228		Pt. Lot 9 Cr. Frank St. + Keat Ave.
"	"	Georgia	✓	Jervell et al	" " "	1194	228		
"	"			Vonderluxe et al	" " "	1194	228		
4991 Aug 11, 1983	"		Lorita C.		Miriam P. Johnson	1194	231		Pt. Lot 9 Cr. Frank St. + Keat Ave.

# DIRECT or GRANTOR Index to Deeds — Greenville County, S. C.

Open at Proper Tab according to First Letter or Letters of Name and refer to Buff Sub-Index sheet for page reference.

KEYS PRINTING CO., GREENVILLE, S. C.

FILE NUMBER DATE OF RECORD	GRANTORS FAMILY NAMES	GIVEN NAMES ABCDEFGH	GIVEN NAMES IJKLMNO	GIVEN NAMES PQRSTUVWXYZ	GRANTEES	BOOK	PAGE	No. of Acres	BRIEF DESCRIPTION, LOCATION, ETC. ( Not Warranted )
5008 Aug 11, 1983	Johnson	Clyde B.			Tracey A. Johnson	1194	260		Ave, St. Jane Int. Lot 19 + Pt lot 20 Woodvale
5323 Aug 15, 1983	"		Mary M + Stephen M		David H. Ratje <sup>etal</sup>	1194	388		Lot 7 + pt Lot 6 Monaview Powderhorn Sec. III
5504 Aug 16, 1983	"	Darvey L.			Elizabeth B. Johnson <sup>etal</sup>	1194	518		Int. lot 175 Maroon Dr. Chick Springs Sp.
6050 Aug 19, 1983	"		James H. <sup>etal</sup>		James H. Leonard <sup>etal</sup>	1194	746		Int. lot 3 New Pelham Rd. Greenville
6266 Aug 23, 1983	"		Luther M. <sup>etal</sup>		Administrators of Veterans <sup>affairs</sup>	1194	849		Lot 112 Stratford Rd. South. Forest Estate
"	"		By Master W. Daniel Yarborough Jr. Linda H. <sup>etal</sup>		" "	1194	849		
7270 Aug 31, 1983	Johnston	Harold D. <sup>etal</sup>			Robert Michael Gaddis <sup>etal</sup>	1195	442		Lot 18 Brookdale Ave. Fair Heights
"	"	Carolyn H. <sup>etal</sup>			" "	1195	442		
8702 Sept 14, 1983	Johnson		Katie Elizabeth C. <sup>etal</sup>		Frank C. Carmine	1196	249		Creek Rd Int. Lot C = 1.37 Acs Brasley
9093 Sept 16, 1983	"		Lellie B. <sup>etal</sup>		Jesse H. Hughes	1196	463		Int. 1.35 Acs.
9435 Sept 20, 1983	"	Bradley R. <sup>etal</sup>			Calvary Presbytery, PCA	1196	722	5.18	Acres
"	"	Angela E. <sup>etal</sup>			" " " "	1196	722		
9617 Sept 21, 1983	"		Jane W + Robert H.		Bkgr. Inc. Balentine Brothers	1196	805		" Hills" Sec 6 Lot 241 Creadon St. " Colonial
9672 Sept 22, 1983	"	Larry W.			Martha H. Johnson	1196	901		General Power of attorney
9805 Sept 23, 1983	"		Willie James		Annie Pearl Bennett	1196	995		Power of attorney

(over)

# DIRECT or GRANTOR Index to Deeds — Greenville County, S. C.

(21)

Open at Proper Tab according to First Letter or Letters of Name and refer to Buff Sub-Index sheet for page reference.

KEYS PRINTING CO., GREENVILLE, S. C.

FILE NUMBER DATE OF RECORD	GRANTORS FAMILY NAMES	GIVEN NAMES ABCDEFGHIJ	GIVEN NAMES JKLMNO	GIVEN NAMES PQRSTUVWXYZ	GRANTEES	BOOK	PAGE	No. of Acres	BRIEF DESCRIPTION, LOCATION, ETC. ( Not Warranted )
9906 Sept 23, 1983	Johnson	Ellie M. et al			Tracy Mitchell et al	1197	21		Lot 19 Sadon St orig see deed bk 116 / pg. 254
10278 Sept 27, 1983	"	Jackson Constance			W. Herbert Johnson	1197	218		Revocation of ben. power of atty. for
10597 Sept 29, 1983	"		J. E. + Pauline	Murray	Michael L. Brooks et al Cooperative Inc.	1197	366		Lot 40 Woodside Mills Easement
11131 Oct 4, 1983	"	Darryl D. + Maria M. Trustee			Blue Ridge Electric	1197	806		Electric line Right of way
11190 Oct 4, 1983	"	D. Wellman			D. Walter Brashear	1197	763	95.020	ac. McElhenny Rd.
11094 Oct 4, 1983	"		Marydee		Clifford Reece et al	1197	700	1	acre
11277 Oct 5, 1983	"	Henry C.			Willie Daniel Neal, et al	1197	909		Lot 7 S. Lead St.
11276 Oct 5, 1983	"	Bobby et al			United Properties, a.s.c. Gant Hs.	1197	910	3.91	acres, W. Georgia Rd., Fairview
11905 Oct 11, 1983	"	Betty R. + James W.			James Edward Bennett	1198	268		Lot 49 Rogers Ave.
12306 Oct 13, 1983	"	James S.			Christine Baquell	1198	466		Lot 42 William Dr. Wrentham
12484 Oct 17, 1983	"	Betty R + James W.			James L. Riden et al	1198	605		Lot 100 Covington Rd, Northwood Hills
13650 Oct 26, 1983	"	Clyde R. et al			C.C. Cayton	1199	284		Lot 22 Clearview Dr. Clearview
"	"	Carolyn et al			" "	1199	284		ac.
14094 Oct 31, 1983	"	David W.			Ray J. Scruggs	1199	523		Int. 10 acs. Golden Grove Road
14095 Oct 31, 1983	"		Joe M. et al		Ray J. Scruggs	1199	524		Int. 10 acres, Golden Grove Road
"	"		J. E. et al		" " "	1199	524		

# DIRECT or GRANTOR Index to Deeds — Greenville County, S. C.

Open at Proper Tab according to First Letter or Letters of Name and refer to Buff Sub-Index sheet for page reference.

KEYS PRINTING CO., GREENVILLE, S. C.

(AA)

FILE NUMBER DATE OF RECORD	GRANTORS FAMILY NAMES	GIVEN NAMES ABCDEFGHIJ	GIVEN NAMES KLMNO	GIVEN NAMES PQRSTUVWXYZ	GRANTEES	BOOK	PAGE	No. of Acres	BRIEF DESCRIPTION, LOCATION, ETC. ( Not Warranted )
15063 Nov 8, 1983	Johnson			Jack D.	Dorinda Darlene Seymour	1200	157		Bond for Title, pt lot 34
15951 Nov 16, 1983	"			J. B. Realty & Auction Inc.	J. W. White et al	1200	604	}	pt. lot 10 Carey Ave. Also, pt. lot 15 James St. Cannon Park, bus, Club Spg Sp. Also personal prop.
" "	"		"	"	"	1200	604		
16279 Nov 18, 1983	"	Amal W.	Katie	Carmaw	John L. Brewster et al	1200	800		
16840 Nov 23, 1983	"			Miriam	Donita C. Johnson	1201	199		power of attorney
17262 Nov 29, 1983	"	Dr. William			Dorothy E. Mann	1201	448	3.0813	Miller Remedy Plant Ac. Jones Rd + U.S. Hwy No 276 Albany
17498 Dec 1, 1983	"			Jon E. et al	The First National Bank	1201	706	}	agreement not to convey or encumber Real Estate
" "	"			Kay et al	"	1201	706		
17745 Dec 2, 1983	"	Andrew L.			Robert A. McCalm et al	1201	776		
18243 Dec 7, 1983	"			Renneth J.	Katherine Deamer Katherine Deamer	1202	72		Land Co. See # Lot 16 + 18 Yarnall St. (Stras)
20662 Jan 3, 1984	"			Marion R.	Doyle Lammicus et al	1203	593		Lot 5, Alden Court
20733 Jan 3, 1984	"	Bradley David	Lisa R.		Joan L. Gordon	1203	702	1.68	Acres Camp Rd. O'Neal Sp.
21785 Jan 12, 1984	"	AKA Blenda Terrell Glenn J.			Clifton Bloise et al	1204	297		Oakview, Sec 1 Lot 16, Catswold Terrace, Estates
22403 Jan 19, 1984	"	Christine		Rufus A.	Thomas J. Boon	1204	712		Lot 10 Willimon Dr. Weynette
22493 Jan 19, 1984	"			Robert	Brenda P. Johnson	1204	804	0.86	Acres, Cambridge Ave. Attorney
22676 Jan 20, 1984	"			John Vernon	Henryka Johnson	1204	880		General durable power of

# DIRECT or GRANTOR Index to Deeds — Greenville County, S. C.

(AAD)

Open at Proper Tab according to First Letter or Letters of Name and refer to Buff Sub-Index sheet for page reference.

KEYS PRINTING CO., GREENVILLE, S. C.

FILE NUMBER DATE OF RECORD	GRANTORS FAMILY NAMES	GIVEN NAMES ABCDEFGHIJ	GIVEN NAMES JKLMNO	GIVEN NAMES PQRSTUVWXYZ	GRANTEES	BOOK	PAGE	No. of Acres	BRIEF DESCRIPTION, LOCATION, ETC. ( Not Warranted )
23062 Jan 25, 1984	Johnston	Albert E.			Susan C. Robert M. Shumaker <sup>etc</sup>	1205	147		Lot 97 Addition Kullwood 2 <sup>nd</sup> Tr. Sec 1
23388 Jan 30, 1984	Johnson				Co. Inc. Richard Morris Shiflett <sup>etal</sup>	1205	336		Lot 20 Atherton Way Newberry
24342 Feb 7, 1984	Johnson			Maudie Banks	Russell Verduy Johnson	1205	919		Power of attorney
24432 Feb 8, 1984	"			James B.	Albert S. Nagood	1205	984		Successor Property Regime Unit No. 29, N. Main St. Northgate (Jacobus Rd)
24703 Feb 10, 1984	"	Billy J.			James D. Ernest	1206	104		pt. Lot 4, Blessingame Rd.
24758 Feb 16, 1984	"			Richard Jr. Johnson III <sup>etal</sup>	Albert Lafayette	1206	155		Int 9 parcels
24749 Feb 16, 1984	"	B. L.		Jewell B.	W. Harold Stone	1206	151		Parcel Altamont Rd.
25841 Feb 22, 1984	"				Peter G. William Bruce <sup>Mason etc</sup>	1206	707		Lot 42 Edwards Forest Heights
"	"				" "	1206	707		
26760 Mar 1, 1984	"	<del>Julie Brainerd</del> Donnie S. Lankford		Julie Brainerd	Jim Johnson	1207	272		Personal property Land for tiller lots 4+5 also
26923 Mar 2, 1984	"			Lois E.	Frontier Electronics Inc.	1207	374		lots 13+14 Crestview Dr. Civala Spur Highway
27709 Mar 9, 1984	"				Robert E. Bobbie Jean Lowrey	1207	813		Lot 60 Drummer Ave, Jam
27706 Mar 12, 1984	"				as agent Arthur Zacks <sup>etal</sup>	1207	960		agreement Residential lease
27846 Mar 12, 1984	"	Carol M.			R. Kinard <sup>Inc.</sup> Beechwood Properties	1207	872		Dr. "Greenbriar" Lot 14 + pt lot 13 Osceola
28416 Mar 15, 1984	"	Wayne Allen			James O. Childers	1208	172	1.7	ac. Bright St. Highland Sp.
28393 Mar 15, 1984	"				Viola J. Wilma Jolley	1208	249		pt. lot 25, Colburn Street



# DIRECT or GRANTOR Index to Deeds — Greenville County, S. C.

Open at Proper Tab according to First Letter or Letters of Name and refer to Buff Sub-Index sheet for page reference.

FILE NUMBER DATE OF RECORD	GRANTORS FAMILY NAMES	GIVEN NAMES ABCDEFGHIJ	GIVEN NAMES JKLMNO	GIVEN NAMES PQRSTUVWXYZ	GRANTEES	BOOK	PAGE	No. of Acres	BRIEF DESCRIPTION, LOCATION, ETC. ( Not Warranted )
29787 March 27, 1984	Johnson		Jackie C.	Dorah C.	Bruce F. Parker <i>etc</i>	1208	983		Belle Meade Lots 83, 84, 130 Camden Ln.
30143 March 29, 1984	"	D. Williams	+	W. W. <i>et al</i>	Sec of State S.C.	1209	324		Centerville general store on Bankers Ave. of S.C. N.A. a State Bank of North Carolina
30375 March 30, 1984	"	Donald M.			Kimberly C. Johnson	1209	377		Ave. Augusta Park Sub lot 25 + pt 6 Waccamaw Route
30663 March 30, 1984	"			C. J. James B.	Paul Lee Brady <i>et al</i>	1209	454		Lot 75 Atherton Way, Newberry
31526 April 10, 1984	"			Jon E. <i>etc</i>	John P. McAllen <i>etc</i>	1210	173		Lot 1, N. Main St + E. Woodale Dr.
"	"			Ray J. <i>etc</i>	"	1210	173		"
32969 Apr 23 1984	"	Franklin J.			M. Eugene Mullikin <i>etc</i>	1210	971		Prop. Regim. Unit 24 University Ridge Hwy
32960 Apr 23 1984	"			Thomas R.	M. Eugene Mullikin <i>etc</i>	1210	972		Prop. Unit 24 University Ridge Hwy prop
33721 Apr 27, 1984	"			J. Stanley	Peter B. Kebab <i>etc</i>	1211	288		Lot 67 Country Estates S.W. I. P.L. 1
33995 Apr 30 1984	"			Van E.	Davidson - Elough <i>etc</i>	1211	537		Lot 6 Creekside Villas
34290 May 2 1984	"			Mary J.	Max G. Jew <i>etc</i>	1211	790		Reservation of Power of Attorney E-1
34521 May 7 1984	"	Alice B aka Helen W.			R. Randolph Powell	1211	846		Lot 18, Anderson Rd. Gawn Estates S.W.
35175 May 9 1984	"	Helen W.			William J. Taylor	1212	210		Lot 18 Woodland Lake
36123 May 16 1984	"	Donald J.			Nell J. McKittrick	1212	753		Parcel Neelley Jerry Rd.
37154 May 25 1984	Johnston	Alexis J.			Brenda H. Bridges	1213	343		Lot 35 Pelham Ests.

# DIRECT or GRANTOR Index to Deeds — Greenville County, S. C.

(BB1)

Open at Proper Tab according to First Letter or Letters of Name and refer to Buff Sub-Index sheet for page reference.

( )

FILE NUMBER DATE OF RECORD	GRANTORS FAMILY NAMES	GIVEN NAMES ABCDEFGHIJ	GIVEN NAMES JKLMNO	GIVEN NAMES PQRSTUVWXYZ	GRANTEES	BOOK	PAGE	No. of Acres	BRIEF DESCRIPTION, LOCATION, ETC. ( Not Warranted )
37585 May 30, 1984	Johnson			Co. Inc. Journes B.	Alexander 3 et al	1213	746		Deveney Pointe Sec 1 Lot 74 Deveney Hill Ct.
37886 May 31, 1984	Johnston			John E. Jr.	et al Citizens Southern Nat'l Bank & Tr Co.	1213	981		Butler Ave Mauldin Lot 47 Lot 13 Hyde Cir + East
37861 June 5, 1984	"			E (Edward) Thomas	Johnston Cornie Duncan	1214	560		Edwards Court Lot 4 Redwood Dr. (H.A. Redwood)
37918 June 11, 1984	Johnson	Thomas			Rosa Johnson	1214	698		Lot 15, Woodside Mills Sec.
39953 June 19, 1984	"			Co. Inc. Journes B.	Edgar L. Delaney et al	1215	249		Pointe Lot 13 Deveney Ct. Deveney
40347 June 21, 1984	"	Alice Rains			Dary L. Ivey et al	1215	449		Lot 5 West Ave.
40541 June 22, 1984	"			et al Karen V. (Maas)	Milton M. Shockley Jr.	1215	545		Lot 62 Hartzclaw East Drive Highlands
535 July 5, 1984	Johnston			William	Dandra S. Johnston	1216	395		Lot 51 Samsam Dr. Samsam Overbrook
1314 July 12, 1984	Johnson			J. Greg	Richard Johnson et al Breezelet Johnson	1216	913		Lot 11 Briarcliff Dr. East
6183 July 20, 1984	"	Barnell W.			Commie Thomas	1217	492		Lot 2 Alas Rd
2213 July 20, 1984	"			Co. Inc. Journes B.	Ray G. Grindle et al	1217	505		Lot 67 Deveney Pointe Sec 1
2910 July 26, 1984	"			Mamie	Mary Brockman	1217	990		Power of Attorney Co. Sec 3
2814 July 26, 1984	"			Jo Ann + Roy Arch	John H. Young et al	1217	948		Lot 23 Main St. Piedmont Mfg
3391 July 31, 1984	"	Cynthia W. +		Walter A.	Charles B. Duncan, Jr. et al	1218	302		Sec II Lot 28 Pebbles Creek Ph II
3713 Aug 3, 1984	"			W. Sully Inc.	Jay St. Development Co.	1218	653		Lot Jay St. also chnt alley
4262 Aug 8, 1984	"			Reina et al	Greenville County	1218	971		Drainage Assistance Agreement

# DIRECT or GRANTOR Index to Deeds — Greenville County, S. C.

7

( )

☞ Open at Proper Tab according to First Letter or Letters of Name and refer to Buff Sub-Index sheet for page reference.

(C)

FILE NUMBER DATE OF RECORD	GRANTORS FAMILY NAMES	GIVEN NAMES ABCDEFGHIH	GIVEN NAMES IJKLMNO	GIVEN NAMES PQRSTUVWXYZ	GRANTEES	BOOK	PAGE	No. of Acres	BRIEF DESCRIPTION, LOCATION, ETC. ( Not Warranted )
4440 Aug 9, 1984 4629	Johnston			John E.	B. O. Thomason, jr	1219	17		Int Lots 22+23 S C Hwy 291
Aug 13, 1984 4856	Johnson	Danny R.			Duke Power Co.	1219	197		Right of way Estate
Aug 14, 1984 5024	"			N. Bunny & Ann D.	Ernest A. Narrey etal	1219	327		Lot 4 Brushy Creek Rd. Carriaga
Aug 15, 1984 5067	"			Kathryn B.	Harriett J. Murch etal	1219	466		Power of Attorney Bank Sec
Aug 16, 1984 5210	"			Patricia Dorrell	Joseph A. Benedict etal	1219	475		Lot 130, Chatham Dr. Springfield
Aug 17, 1984 5274	"			Dorrell B.	Vale M. Bant etal	1219	571		Lot 116 Wooddale Rd. Brookfield
Aug 29, 1984	"			Dore D. et al	Richard Jackson etal	1220	477		Lot 77 Barclay Dr. Sunny Slopes
"	"			Dorriette et al	" "	1220	477		Sec. I
Aug 31, 1984 6811 6864	Johnson			Patricia Stephanie	Charles B. Fields	1220	744		Power of Attorney
Aug 31, 1984 7407	"			Stephanie P.	Ima M. Smith	1220	778		Lot 42 Montclair Sec 3, Mauldin
Sept 5, 1984 7462	Johnston			John E. et al	Leo H. Hill etal	1221	58		Trust Agreement & Declaration of
Sept 5, 1984 7537	Johnston			John E.	John E. Johnston etal	1221	62		Lot 24 Hwy 291 By-Pass
Sept 6, 1984 7645	Johnson			W. P.	Virginia Connor etal	1221	165		Power of Attorney
Sept 7, 1984 8753	"			Katherine W. Shannonhouse	Carl Johnson etal	1221	256		Lot Dubut St. Chick Spp. Sp
Sept 19, 1984 8745	"			Sheri	Shirley McRae Shannonhouse etal	1222	161		Power of Attorney
Sept 19, 1984	"	B. J.			W. S. Stovall etal	1222	156		Lot Thompson Ave

# DIRECT or GRANTOR Index to Deeds — Greenville County, S. C.

(CC1)

Open at Proper Tab according to First Letter or Letters of Name and refer to Buff Sub-Index sheet for page reference.

( )

FILE NUMBER DATE OF RECORD	GRANTORS FAMILY NAMES	GIVEN NAMES ABCDEFGH	GIVEN NAMES IJKLMNO	GIVEN NAMES PQRSTUVWXYZ	GRANTEES	BOOK	PAGE	No. of Acres	BRIEF DESCRIPTION, LOCATION, ETC. ( Not Warranted )
8999 Sept 21, 1984 9060	Johnston	Elise W	+	Preston C.	Karen A. Davis	1222	417	1.89	acs.
Sept 21, 1984 9296	"	Elise W	+	Preston C.	Judy A. Graham etc	1222	419	0.64	acs.
Sept 25, 1984 9523	Johnson	Eula Mae			Inez D. Thomas	1222	581	1/3	ac.
Sept 26, 1984 9524	"	Curtis J.			Alberta J. Crines	1222	747		Power of attorney
Sept 26, 1984 9459	"	Elizabeth Clark			Alberta J. Crines etc	1222	749		Power of attorney
Sept 26, 1984 9526	"	Elizabeth Clark			Clarence C. Shultz	1222	694		Lot 17 Rulbrun Dr. Wade Hampton
Sept 26, 1984	"	Elizabeth Clark			Jimmie E. Tate	1222	751		Lot 34 Maco Denise
Sept 26, 1984	"	Curtis			"	1222	751		
10705 Oct 8, 1984 10785	"				Ronnie E. Shuman etc.	1223	636		Lot 72 Overhill Ct, Davener Park Berea Forest Sec 2.
Oct 9, 1984 10918	"			James T.	Sandra B. Parnovets	1223	673		Int. Lot 16 Berea Forest Cir.
Oct 10, 1984	"	Arthur	etc		Jerry J. Howard	1223	806		Lot 9.90 ac. Old Spartanburg Rd.
10919 Oct 10, 1984	"	Walter J.			"	1223	806		
"	"	Arthur	etc		Charles E. Couble	1223	810		Lot 9.90 ac. Old Spartanburg Rd.
"	"	John J.			"	1223	810		
11158 Oct 12, 1984 11317	"				Frank C. Corman Jr.	1224	24		Princess Creek Int. Tract 1 = 97 ac Sunset Hills
Oct 15, 1984	"				David D. Kinard	1224	73		Lot 3 Paris Mtn. Rd. North

# DIRECT or GRANTOR Index to Deeds — Greenville County, S. C.

Open at Proper Tab according to First Letter or Letters of Name and refer to Buff Sub-Index sheet for page reference.

(11)

FILE NUMBER DATE OF RECORD	GRANTORS FAMILY NAMES	GIVEN NAMES ABCDEFGHIJ	GIVEN NAMES JKLMNO	GIVEN NAMES PQRSTUVWXYZ	GRANTEES	BOOK	PAGE	No. of Acres	BRIEF DESCRIPTION, LOCATION, ETC. ( Not Warranted )
11899 Oct 19, 1984	Johnson	Blynn L + Linda B.			Arthur Johnson et al	1224	525		North Estates Lot 179 Broadford Rd. Del Woodland Sec A
12050 Oct 22, 1984	"	C. L.			D. Richard Stroup et al	1224	561		Lot 29 + pt Lot 26 Chapman St. Augusta Rd
12271 Oct 23, 1984	"	Jelicia et al			Carole J. Dawson et al	1224	686		25 ac. Dunklin Dr. Also 1.9 ac. Dunklin Dr.
12269 Oct 23, 1984	"	Jelicia et al			David M. Dawson et al	1224	731		11.4 ac. - 5.1 ac. old Augusta Rd. Village Sec 6
14782 Nov 15, 1984	"	By master W. Daniel Garberough Jr. Marion Roy et al			Sec of Housing + Urban	1226	435		Lot 18 Henry St. Dunsmuir Mills
14998 Nov 16, 1984	"	Dwale P. et al			James B. Woods et al	1226	609		Lot 4 Senior Lane, Cedar Grove Mauldin
15457 Nov 21, 1984	"	Carol R. et al			Southern Bank + Tr. Co.	1226	911		Quitclaim to Tract 3 Hwy
15525 Nov 21, 1984	"	D. Wilbourn By master W. Daniel Garberough Jr.			Sec of Housing + Urban	1226	963		Lot 15 Colorado St
16040 Nov 27, 1984	"	Kelly Sue et al		D. C. et al	J. P. Kirkley et al	1227	298		Partnership Agreement
16635 Nov 30, 1984	"	Franklin F. et al			Peter J. Dawson	1227	652		Quit Claim to 5 lots
16440 Nov 30, 1984	"	Thomas R. et al			Peter J. Dawson	1227	655		Quit Claim to 5 lots
16623 Dec 3, 1984	"	Bary A. et al			James W. Stephens et al	1227	745		Ironfield Ct. Bufyon Lot 87 Cav Ironfield Dr +
17069 Dec 6, 1984	"	Ethel B. et al			John H. Moses et al	1228	11		Lot
17263 Dec 7, 1984	"	Jelicia Ann et al			James Frank Rogers et al	1228	165	57.1	acres El Satory 25 (Augusta Rd)
18567 Dec 19, 1984	"	Delma J. et al			Del Norte Estate	1229	236		Restrain lots 1-489
16893 Dec 4, 1984	Johnstone	Arthur et al		Williams et al	Charles M. Lique et al	1229	236		946 5+6 Jarvey Ave. Carolina Court 3rd

pp: 49-57



# DIRECT or GRANTOR Index to Deeds — Greenville County, S. C.

(DD1)

Open at Proper Tab according to First Letter or Letters of Name and refer to Buff Sub-Index sheet for page reference.

( )

FILE NUMBER DATE OF RECORD	GRANTORS FAMILY NAMES	GIVEN NAMES ABCDEFGHIJ	GIVEN NAMES JKLMNO	GIVEN NAMES PQRSTUVWXYZ	GRANTEES	BOOK	PAGE	No. of Acres	BRIEF DESCRIPTION, LOCATION, ETC. ( Not Warranted )
18580 Dec 28, 1984 19607 Dec 31, 1984 19887	Johnson			Jane W + Robert H DBA BEC 3	Greenville County	1229	347		Drainage Assistance Agreement ( 4 1/2 Acs 29 )
21687 Jan 16, 1985	"			Timothy J	Jerry N. Smith	1230	132		Lot Wade Hampton Blvd restrictions for Intra Bridge Party
21689 Jan 16, 1985	Johnston	Bobby		James W. et al	Intra Bridge Party	1230	352		Declaration of Covenants & Parsellid, Inc. & D'Ville Lot 309 & Pt Lot 308
"	"			Peggy et al	Stephen D. Acree	1231	151		
"	"			Roger H. et al	Stephen W. Skadberg	1231	138		Lot 567 Lady Shipper Ln. Sugar Creek Sect 4
"	"			Sylvia J. et al	" " "	1231	138		
21720 Jan 22, 1985	Johnson			M. R. Johnson	David L. Pearce	1231	594		Agency Ad. Bate 20 Autolany, Lte O. W. W. Wing Chertnut Hills No. I
21993 Jan 25, 1985	"			David + Mary Ellen et al	Lily J. Johnson	1231	731		Lot 8, Bear Run Dr. Kirtan
22000 Jan 27, 1985	"			B. Conde et al	Robert John et al	1231	815		Lot 23, Winston Way, Dunwoody
23414 Feb 1, 1985	"			Edward Newton	Dorothy Miller Johnson	1232	567		General Power of attorney
23684 Feb 11, 1985	"			Glenn C. et al	David L. Thomas	1232	695		Lot S. Weston St. St. Ann City Sec 2nd Bk 120 pg. 223
23686 Feb 11, 1985	"			Julie Brainerd et al	Jim Johnson	1232	699		Cancellation of Bond for title, for
23891 Feb 18, 1985	"			Sherry in fact et al	Dorothy M. Johnson	1233	80		Lot 16 + pts 17 Reynard St.
"	"			Edward et al	"	1233	80		
24816 Feb 22, 1985	"			Dorothy Miller et al	William McNeill	1233	532		Power of attorney
25121 Feb 26, 1985	"			Dr. et al	Sally C. Rose Jr.	1233	656		Addendum to Agreement per 5/2/85
25050 Feb 26, 1985	"			D. Williams et al	Curtis D. Moore	1233	640		Lot 268 Willow C. Waterwood



# DIRECT or GRANTOR Index to Deeds — Greenville County, S. C.

REG. U. S. PAT. OFFICE *Chas McCott* County Indexes Since 1888 An Identifying Trade Mark

Open at Proper Tab according to First Letter or Letters of Name and refer to Buff Sub-Index sheet for page reference.

COTT FAMILY NAME INDEX No. 75 © 1949  
MADE BY THE COTT INDEX COMPANY, COLUMBUS, OHIO  
SOLD BY WALKER, EVANS & COGSWELL CO., CHARLESTON, S.C.


(E)

FILE NUMBER DATE OF RECORD	GRANTORS FAMILY NAMES	GIVEN NAMES ABCDEFGHIJ	GIVEN NAMES KLMNO	GIVEN NAMES PQRSTUVWXYZ	GRANTEES	BOOK	PAGE	No. of Acres	BRIEF DESCRIPTION, LOCATION, ETC. ( Not Warranted )
26846 Mar 13, 1985	Johnson			Ballenger Linda Colleen	Joey Ronald Masler	1234	722		Int 30.00 Acres
27396 Mar 18, 1985	"	Diana Jaler			Luther Jaler	1235	73		Power of attorney Sec 2
28267 Mar 26, 1985	"			Co Inc. James B.	Leila P. Nenson	1235	597		Lot 45, Brookfield West Pleasantburg Forest
28642 Mar 28, 1985	"			Jr. Norman Boyd	Ade H. Johnson	1235	776		Lot 8 Conway Dr. Pointe Sec 1
29164 Apr 1, 1985	"			Co. Inc. James B. Jr.	Frank Bryan Edwards et al	1236	41		Lot 18 Reverger Rd. Reverger woods Sec 2 Mauldin
29201 Apr 1, 1985	"			Terrell R.	J. Robert Lightsey Jr	1236	113		Lot 107 over Creek Rd. Jarvester Mt. Jp
29309 Apr 2, 1985	"	Casey Allan			James E. Farr	1236	191		Lot 2, Watkins Rd. Paris Jp Ft. Inn
29478 Apr 2, 1985	"			W. J.	Frank B. Cameron	1236	309		Lot 7 <sup>c</sup> Carter Rd. Fairview
29924 Apr 5, 1985	Johnston			Widowed etc William	The South Company	1236	655		Lot 51 Laneau Dr. Lanesay Dr. Ashland
"	"			etc Dandra S.	"	"	1236	655	
32729 Apr 30, 1985	Johnson			NKA Jessie J. Massingale Jessie J.	Ray Goodrough et al	1238	294		Lot 2 Hwy 29 Brookside Sec 3
33740 May 8, 1985	"	Clifton C. Lynn		W	Jesse L. Hartley, Jr.	1238	984		Lot 87 Meadowbrook Dr.
34168 May 10, 1985	Johnston			Widowed William	Dandra S. Johnston	1239	150		Lot 9 Pullman Ave
34132 May 16, 1985	"			Jack J.	Dandra Darlene Seymour	1239	133		Lot 34 Wilbanks St. Eagle Field
35218 May 26, 1985	Johnson			(now) Pat	Max B. Davlin	1239	901		Lot 4 Englewood Pt. Sec C. Gantt
35478 May 22, 1985	"			Louise Hamilton May	R. Michael Hayes	1240	25		Lot 37 + pt 25 Yanny St. Also

# DIRECT or GRANTOR Index to Deeds — Greenville County, S. C.

**LEED**

REG. U. S. PAT. OFFICE *Chas McCott* County Indexes Since 1888  
An Identifying Trade Mark

 Open at Proper Tab according to First Letter or Letters of Name and refer to Buff Sub-Index sheet for page reference.

COTT FAMILY NAME INDEX No. 75 © 1949  
MADE BY THE COTT INDEX COMPANY, COLUMBUS, OHIO  
SOLD BY WALKER, EVANS & COGSWELL CO., CHARLESTON, S.C.

FILE NUMBER DATE OF RECORD	GRANTORS FAMILY NAMES	GIVEN NAMES ABCDEFGHIJ	GIVEN NAMES JKLMNO	GIVEN NAMES PQRSTUVWXYZ	GRANTEES	BOOK	PAGE	No. of Acres	BRIEF DESCRIPTION, LOCATION, ETC. ( Not Warranted )
35328 May 22 1985	Johnson			W. Inc. James B.	Charles R. Taylor <sup>Jr. et al</sup>	1239	949		Lot See II Lot 115 Noverdale Rd, Brookfield Mountain Shadows.
35518 May 23 1985	"	Catherine B +		Robert A.	C. San jayner	1240	39		Lot 33 Wheatridge Dr. Austin Tp.
35576 May 23 1985	"			Mary Ellen S. et al	Bobby J. King, jr. et al	1240	61		Lot 67 Blendale, Mauldin
35615 May 23 1985	"	By master w.		Daniel Garbarough Jr. Willie	Sec of Housing + Urban	1240	90		Lot 17 + Pt Lot 16
35665 May 24 1985	"			Martha Cathran	Wayne Wuestenberg	1240	134		Porter of attorney Dr) Eastoverbrook
35877 May 28 1985	"	By master w.		Daniel Garbarough Jr. Brenda R. + Richard	Bankers Life Co.	1240	283		Lot 11 Central St. (Briarcliff Katie Dr. Jans Bridge Jcty
36372 May 31 1985	"			James W. et al	Texas American Bank - Fort Worth, T.A. Co. J. Farinella Land Co.	1240	625		Lots 8 + 14 Cor. Katie Court +
36617 June 3 1985	"			Willie	John Thomas Lytle	1240	836		Lot 114 Belmont Hts Sec II
36619 June 3 1985	"			Shaw D	Charles K. Patterson	1240	855		Lot 4 Eastward Ct, Eastward
37108 June 5 1985	"			Virginia Barbara McClure	James P. Carne	1241	34		Lot 54 "Resumed Newland" Sec II The Meadows
38171 June 14 1985	"	Edward Et Nancy S.		Lillie B et al	Paul Edward Dunbar et al	1241	883		Lot 9 Meadowview Dr.
38881 June 20 1985	"	By master w.		Daniel Garbarough Jr. Lillie B et al	Monty G. Ledford	1242	342	58.2	Acres, Saluda Tp.
38784 June 20 1985	"	By master w.		Daniel Garbarough Jr. Kirk W et al	Alliance Mtg Co.	1242	300		Lot 31 Pelzer Rd.
" " "	"	By master w.		Daniel Garbarough Jr. Joy R. et al	" " "	1242	300		
38941 June 21 1985	"			William	James Anthony Whiter Carolin Rojine	1242	455		Right of way (550.1-1-22)
39194 June 24 1985	"			William	Nell J. McKittrick	1242	567		Easement

# DIRECT or GRANTOR Index to Deeds — Greenville County, S. C.

REG. U. S. PAT OFFICE *Chas McCott* County Indexes Since 1888  
An Identifying Trade Mark

 Open at Proper Tab according to First Letter or Letters of Name and refer to Buff Sub-Index sheet for page reference.

COTT FAMILY NAME INDEX No. 75 © 1949  
MADE BY THE COTT INDEX COMPANY, COLUMBUS, OHIO  
SOLD BY WALKER, EVANS & COGSWELL CO., CHARLESTON, S.C.

(47)

FILE NUMBER DATE OF RECORD	GRANTORS FAMILY NAMES	GIVEN NAMES ABCDEFGH	GIVEN NAMES IJKLMNO	GIVEN NAMES PQRSTUVWXYZ	GRANTEES	BOOK	PAGE	No. of Acres	BRIEF DESCRIPTION, LOCATION, ETC. ( Not Warranted )
39374 June 25, 1985	Johnson		Anna etc Maith		Sam. C. Jones	1242	651		Shomwood Ave Lot hit 101 Mainwood Dr In original BK. 1151 pg 804 First Amendment to Power of Attorney orig. signed BK. 1151 pg 798 First Amendment to Power of Attorney
39566 June 27, 1985	"		Ann John		_____	1242	809		
39566 June 27, 1985	"	Pat Charles			_____	1242	810		
39668 June 27, 1985	"	Donald E. & Kathy C.			Bryan G. Riche <sup>etal</sup>	1242	821	1.45	Acc. McElhaneey Rd. attorneys
39791 June 28, 1985	"	Clyde Mc Swain			John David Johnson	1242	880		General Durable power attorney
39790 June 28, 1985	"		John David J. Stanley etc		Rita Jean Porter Johnson	1242	889		General Durable power of attorney BK 1227 pg 117
514 July 2, 1985	"				Forster James Subd.	1243	423		Release of Restriction for original Sec 1
368 July 2, 1985	"			James B. Co Inc.	Mark J. Fischer <sup>etal</sup>	1243	323		Lot 68 Derenzer Pointe Oak
317 July 2, 1985	"			Rosemary H. etal	Eugene H. Turner Jr. <sup>etal</sup>	1243	253		Lot 101 Holmes Dr. White B. Kanatonah
675 July 3, 1985	"		Kirk C.		James D. Miller	1243	504		Lot 7, Oregon St. Black Circle, Shannon Terrace
2528 July 23, 1985	"	Christine W.			J. E. Johnson	1244	748		Int Lots 65 & 66 Brookview Sp.
2762 July 25, 1985	"		Lucille H.		Cecil James Ware <sup>etal</sup>	1244	861		Lot White Horse Rd. Bates
2846 July 26, 1985	"		Quita Mipa		Phyllis H. Bells	1244	961		Lot 101 Alabama Ave Creek Top 2 Sec 2
2159 July 29, 1985	"			etal Darrell B.	Prashmi H. Mphata <sup>etal</sup>	1245	94		Lot 461 Summerville Rd, Sugar
3508 July 31, 1985	"		J. Stanley		Robert William Dankel <sup>etal</sup>	1245	287		Lot 6 Pine Gate Avenue Dr. Chick Log Sp.
3670 Aug 1, 1985	"		Leola W.		James A. Powell	1245	448		Life Estate reserved in Lot

# DIRECT or GRANTOR Index to Deeds — Greenville County, S. C.

(FFI) REG. U. S. PAT. OFFICE *Chas McCott* County Indexes Since 1888 An Identifying Trade Mark

Open at Proper Tab according to First Letter or Letters of Name and refer to Buff Sub-Index sheet for page reference.

COTT FAMILY NAME INDEX No. 75 © 1949  
MADE BY THE COTT INDEX COMPANY, COLUMBUS, OHIO  
SOLD BY WALKER, EVANS & COGSWELL CO., CHARLESTON, S. C.

FILE NUMBER DATE OF RECORD	GRANTORS FAMILY NAMES	GIVEN NAMES ABCDEFGH	GIVEN NAMES IJKLMNO	GIVEN NAMES PQRSTUVWXYZ	GRANTEES	BOOK	PAGE	No. of Acres	BRIEF DESCRIPTION, LOCATION, ETC. ( Not Warranted )
3972 Aug 2, 1985 4401	Johnson	Connie E.		R. Dale	John G. Roquel <sup>etal</sup>	1245	662		Lot 28 Northwood Sec 2
Aug 6, 1985 4295	"	Eleanor			Cather B Robinson	1245	952		Lot 7 Dean St (Fro Douglas St)
Aug 6, 1985 6223	"		J. Stanley		Russell C. Brown	1245	960		Lot 14 Sunnyside
Aug 22, 1985 6187	"	Denise W.			Wenier W. Dyer	1246	997		Chart 2-10.4 ac. Butler Sp. Mary Ann Reame
Aug 28, 1985 6960	"	B. L.			Jewell B. Johnson	1247	491		Lot Unit M-302 Cant Ridge
Aug 28, 1985 6987	"	Evelyn			Just Palmetto Just.	1247	473		Lot 22 Pecan St.
Aug 28, 1985 7286	"	B. L.			Jewell B. Johnson	1247	492		Lot I, Fairingdon Dr.
Aug 30, 1985 8176	"		Co. In. Dorcas B Michael		Bertram H. Randall	1247	658		Lot 46 Brookfield W. Sec. II easement
Sept 6, 1985 8659	"		Robert		Vern A. Peterson <sup>etal</sup>	1248	261	0.8	Acres Ashmore Rd. also O'Neal Sp.
Sept 11, 1985 8804	"		SA Joe J. Johnson Joseph Furman		Mavis Johnson Ruston	1248	625		Lot Lebanon Church Rd.
Sept 14, 1985 8802	"		Mary		John J. Trupis	1248	729		Limited Power of Attorney
Sept 19, 1985 9642	"		W. Woodson		John J. Trupis	1248	727		Limited Power of Attorney
Sept 19, 1985	"		William		Western Carolina Regional	1249	108		Right of way for air sea dead bk. 1249 pg 455
	"		Ruby C.		"	1249	108		
Sept 25, 1985 10812	"	Esse + Dr. Blay Joe + Jennie W.			Kenneth Sweet <sup>etal</sup>	1249	489		Ind County Rd.
Sept 27, 1985	"			Sarah Lilly	Richard Gordon Johnson	1249	757		Power of Attorney

# DIRECT or GRANTOR Index to Deeds — Greenville County, S. C.

Open at Proper Tab according to First Letter or Letters of Name and refer to Buff Sub-Index sheet for page reference.

(56)

FILE NUMBER DATE OF RECORD	GRANTORS FAMILY NAMES	GIVEN NAMES ABCDEFGHIJ	GIVEN NAMES JKLMNOPQ	GIVEN NAMES RSTUVWXYZ	GRANTEES	BOOK	PAGE	No. of Acres	BRIEF DESCRIPTION, LOCATION, ETC. ( Not Warranted )
11080 Sept 30, 1985	Johnson		Joseph M		Kimberli Davidson	1249	991		to Elberta Buena Vista Bond for Title, lots 29, 30 #
10989 Sept 30, 1985	"			Co. Sec. Doreen B.	Joseph R. Jitko	1249	782		Lot 65 Otterton Ct. Newagen
10990 Sept 30, 1985	"			Wendy B.	Edward J. Fullion	1249	815		Mauldin Lot 39 Fargo St. Blendale III
11121 Oct 1, 1985	"	now Campbell Doreen	Cynthia		Vicki Renee Webb	1250	08		Lot 1 Parker Rd.
11110 Oct 1, 1985	"		J. R.		Donald A. Fogle	1250	43		pt lot 48 w. Craft St
11302 Oct 1, 1985	"	Betty J.			William Edward Durham	1250	11		pt Lot 126 + old lot 127 E. Tallulah
12403 Oct 8, 1985	"	Emily C.			Lyle W. Carter	1250	476		General Power of Attorney
12397 Oct 10, 1985	"		J. Stanley	William	Howard R. Bure Jr	1250	594	1.72 acs.	
13191 Oct 15, 1985	"	Albata	Linda	Ralph	Dennis Ray Johnson	1251	46	2 ac. Hwy 50 (McKittick Rd.)	
"	"	Danice		Riley	"	1251	46		
"	"	John		Thomas	"	1251	46		
13190 Oct 15, 1985	"			William	Dennis Ray Johnson	1251	49	2 ac. Hwy 50 (McKittick Rd.)	
"	"			Rufus	"	1251	49		
13534 Oct 18, 1985	"		Luther	Allen	Naomi Bowers	1251	613		Lot 26 Midway Acres
13467 Oct 18, 1985	"	(Mary E) Betty		etal	Heritage Lakes	1251	359		Restrictions & Amendment
"	"		Burleigh	etal	"	1251	359		

# DIRECT or GRANTOR Index to Deeds — Greenville County, S. C.

(661)

Open at Proper Tab according to First Letter or Letters of Name and refer to Buff Sub-Index sheet for page reference.

( )

FILE NUMBER DATE OF RECORD	GRANTORS FAMILY NAMES	GIVEN NAMES ABCDEFGH	GIVEN NAMES IJKLMNO	GIVEN NAMES PQRSTUVWXYZ	GRANTEES	BOOK	PAGE	No. of Acres	BRIEF DESCRIPTION, LOCATION, ETC. ( Not Warranted )
13774 Oct. 21, 1985	Johnson	Nomen, Inc. et al			Chandler Ridge	1251	703		see deed Pt. 1238 B 42 Re-record Restriction for buy
13973 Oct 28, 1985	"	Frank Guy + Wayne et al			Jane S. Daldstein	1251	803	0.95 ac. Old Ripper Rd, Creek Sp.	
"	"	Fred + Maudie + Ray et al			" "	1251	803		
14912 Oct 30, 1985	"	James Inc.			Jerry E. Wilson et al	1252	266		Lot 12 Wood Creek O'Neal Sp.
14916 Oct 30, 1985	"	AKA Alice Lee Powell Alice Lee Powell			Bladys W. Lee	1252	286	0.70	Acres Country Club Rd.
15559 Nov 4, 1985	"			William J. et al	Carl Dennis Bennelfield et al	1252	686		Lot 1 Green Pastures
"	"			Yvonne S. et al	" " "	1252	686		
16013 Nov 7, 1985	"			Lillian W. H.	J. V. Foster et al	1252	898		R/W White Horse Rd.
16419 Nov 12, 1985	"			Lillie B.	Dorothy Scott	1253	165		Lot 1 by 13 Duckworth Rd. Brooks Sp.
17502 Nov 21, 1985	"			J. G.	Bob A. Jones et al	1253	784		Lot 21 + pt 29 Bulthine Dr. AKA
17698 Nov 22, 1985	"	Home Inc.			John C. Rhinehart	1253	898		Lot 2 Wood Creek
17867 Nov 25, 1985	"	Diana			Arthur Jalen et al	1253	979	1.07	ac. New Bailey Spgs Rd. Mauldin
17974 Nov 25, 1985	"			Co. Inc. Douglas B.	John Edward Newcock et al	1253	923		Lot 7 Pine Crest Dr. Wood Creek
18105 Nov 21, 1985	"			James B.	Richard Allen et al	1254	157		Lot 148 Bankfield West Britton W.C. Restriction Cements, no dig on deed 1259 B 234
19319 Dec 9, 1985	"	Home Inc. et al			Shenton Woods	1254	870		Second Amendment to Restriction + Creek, Mauldin
20362 Dec 17, 1985	"			Co. Inc. Journes B	Stanley T. Ford et al	1255	511		Lot 3 Pine-Crest Dr. Wood



# DIRECT or GRANTOR Index to Deeds — Greenville County, S. C.

REG. U. S. PAT OFFICE *Chas McCott* County Indexes Since 1888 An Identifying Trade Mark

Open at Proper Tab according to First Letter or Letters of Name and refer to Buff Sub-Index sheet for page reference.


COTT FAMILY NAME INDEX No. 75 © 1949  
MADE BY THE COTT INDEX COMPANY, COLUMBUS, OHIO  
SOLD BY WALKER, EVANS & COGSWELL CO., CHARLESTON, S.C.

(H H)

FILE NUMBER DATE OF RECORD	GRANTORS FAMILY NAMES	GIVEN NAMES ABCDEFGH	GIVEN NAMES IJKLMNO	GIVEN NAMES PQRSTUVWXYZ	GRANTEES	BOOK	PAGE	No. of Acres	BRIEF DESCRIPTION, LOCATION, ETC. ( Not Warranted )
21284 Jan 27, 1985	Johnson		J. et al	Jerry M.	Patricia H. Mitchell	1256	155	1 ac. W. Dunbar Sp.	
"	"		H. et al		"	1256	155		
21654 Jan 31, 1985	"		By Master W. W. Wainwright et al		Jerry Wainwright + Urban	1256	399		Lot 100 + pt 99
"	"		By Master W. W. Wainwright et al		"	1256	399		
23568 Jan 16, 1986	"	Enguerra L.		Ruth S.	Heritage Glen Sec 7	1257	764	Amendment to Protective Covenants in Covenants and Est. Bk 1120 Pg 97 Amended Bk 1143 Pg 40	
"	"	"	"	"	"	1257	704		
23896 Jan 20, 1986	"		Marshall	William	William Marshall Johnson	1257	921	Quit Claim Lot National Bittern Dr. (Hwy 28) Dr.	
24284 Jan 23, 1986	"		USA Bittern Street Investors		Bob R. Jones	1258	214		Quit Claim Lot lot 21 + pt 29
24425 Jan 24, 1986	"		J. Gray		Philip H. Robinson	1258	322	Lot 83 County Estates Sec. II	
24682 Jan 27, 1986	"		J. Stanley	Conrad et al	Edward D. Johnson	1258	463	8/10 ac. Jubilee Sp. Mills Village - Sec 3	
24823 Jan 28, 1986	"		Jerry + Ronald		Louise S. Johnson	1258	499		Lot 21 Second Ave Juban
24825 Jan 28, 1986	"		New Louise S. Johnson	Compton	Louise S. Johnson Compton	1258	499	Village Sec 3	
24912 Jan 28, 1986	"		Louise S.	et al	Robert M. Alexander	1258	512	Lot 3 Second Ave Juban Mills	
25111 Jan 29, 1986	"		Inez E.		Wallis C. Coleman	1258	596	Mills Village Lot 153 Broad St. Brew	
26076 Feb 4, 1986	"	Jones Inc.			Thomas A. Weir	1259	231	Lot 256 Hunter Wood Sec. II Sec III	
26075 Feb 6, 1986	Johnston	Elise W +		Jones B Preston C.	James S. Johnson III Thomas A. Simpson	1259	433 434	Lot 61 Palmetto Downs Dr. Coleman et al Lots 56 + 59 + pt Lot 57 West	

# DIRECT or GRANTOR Index to Deeds — Greenville County, S. C.

(HAI) REG. U. S. PAT. OFFICE *Chas McClellan* County Indexes Since 1888 An Identifying Trade Mark

 Open at Proper Tab according to First Letter or Letters of Name and refer to Buff Sub-Index sheet for page reference.

COTT FAMILY NAME INDEX No. 75 © 1949  
MADE BY THE COTT INDEX COMPANY, COLUMBUS, OHIO  
SOLD BY WALKER, EVANS & COGSWELL CO., CHARLESTON, S.C.

FILE NUMBER DATE OF RECORD	GRANTORS FAMILY NAMES	GIVEN NAMES ABCDEFGHIH	GIVEN NAMES IJKLMNO	GIVEN NAMES PQRSTUVWXYZ	GRANTEES	BOOK	PAGE	No. of Acres	BRIEF DESCRIPTION, LOCATION, ETC. ( Not Warranted )
26824 Feb 14, 1986	Johnson	Alma			Charles B. Stone	1259	885		Lot 42 Main St.
26826 Feb 14, 1986	"			W. S. D.	William Daniel Johnson	1259	880		New Pineblain Int lot N. Pine
26903 Feb 14, 1986	"	Amie P.			Ruby L. Catman	1259	920		2 Parcels Cleveland Sp.
27003 Feb 17, 1986	"			W. S. D.	Cheng J. Lee	1259	942		Lot 10, Pine Crest Dr. Wood Creek
27002 Feb 17, 1986	"			James C. III	Dowdick Properties	1259	946		Lot 101, Palmetto Walk Sec. III
27683 Feb 24, 1986	Johnson			James C.	Barn Ward Rette	1260	362		part lot 23 1/2 Main St. W. Ind. St. N. Dept. St. also lot Main St. H. Ind.
"	Johnson	Caroline			" " "	1260	362		
28156 Feb 27, 1986	Johnson	Dr. + Mrs W. Wilkerson			The Abney Foundation	1260	613		Additional Addendum to Agreement In orig deed bk 1162 pg 114 Addendum 1223 pg 656
"	"	"			"	1260	613		Sec 1, Rk 2 Lot 258 Hunters Wood
28368 Feb 28, 1986	"	Homes, Inc.			Michael E. Davis	1260	765		
28836 Mar 4, 1986	"	Artis			City of Greenville	1261	86		Easement
28836 Mar 4, 1986	"	Hurley et al			City of Greenville	1261	87		Easement
"	"	Barbara Jean			" " "	1261	87		
29218 Mar 11, 1986	"			Cashwell Ind & Co Roberson	Caroline J. Indebly	1261	622		Unit 13 Residents Hwy prop Region Chandler Ridge
30150 Mar 14, 1986	"	Homes, Inc.			Donald R. Hawkins	1261	921		Lot 23 Pineapple Point
30218 Mar 17, 1986	"	Francis & Marlene M.			Kevin M. Lucas	1261	966		Lot 32, Homestead Acres

# DIRECT or GRANTOR Index to Deeds — Greenville County, S. C.

Open at Proper Tab according to First Letter or Letters of Name and refer to Buff Sub-Index sheet for page reference.

(17)

FILE NUMBER DATE OF RECORD	GRANTORS FAMILY NAMES	GIVEN NAMES ABCDEFGHIJ	GIVEN NAMES KLMNO	GIVEN NAMES PQRSTUVWXYZ	GRANTEES	BOOK	PAGE	No. of Acres	BRIEF DESCRIPTION, LOCATION, ETC. ( Not Warranted )
30286 Mar 17, 1986	Johnson	Homes, Inc.			Charles S. Sieburg et al	1262	57		Sec 2 Ph 1 Lot 255 Hunters Wood
31245 Mar 25, 1986	"	"	"	"	Charles R. Smith et al	1262	647		Contract for Sale of Real Estate
31268 Mar 25, 1986	"	"	J. G.		James W. Century	1262	680		6.42 ac. Cunningham Rd.
31368 Mar 26, 1986	"	"	L. Allan	et al	Thomas E. Hallingsworth Jr. et al	1262	743	3.3	ac. Sunset Ct. Bates J
"	"	"	Kim H.	et al	" " "	1262	743		
32838 Apr 7, 1986	"	Inc. Homes			Rick A. Jones et al	1263	616		Lot 11 Chandler Ridge Chick Spruce. Also lots 1 & 2 on same Ad.
32819 Apr 7, 1986	"	"	By master W. B. J. Sr.	Joseph & Susan Pineda Garbrough Jr. Sybil	David Michael Shubert et al Sec of Housing & Urban	1263	605		Lot 1 G. Dushyck + Queens Ad. Sec 3 Victor Monaghan Mills Lot 103 Cr Mc Beth + Finley St.
32978 Apr 8, 1986	"	"			William Jenk's Inc.	1264	3		Waiver of restrictions for orig see Deed Bk 1137 pg 534
33451 Apr 11, 1986	"	"			Sharon	1264	3		
33483 Apr 11, 1986	"	Frances A.			James H. Pritchett Jr. et al	1264	27		Tracts Tripp Rd. Cleveland Acres
34882 Apr 24, 1986	Johnston		John E		Jerome T. Wylie et al	1264	841		Lots 44 + 46 Southwood
36168 May 2, 1986	Johns			G. Se Dawn B.	Dale J. Demerloo et al	1265	469		Mauldin Lot 9 Pine Crest Dr. " Wood Creek
36199 May 5, 1986	"	Inc. Homes			Charles E. Gault Jr. et al	1265	563		Lot Hunters Wood Sec. I
36583 May 6, 1986	"	"	"		Keith E. Alper et al	1265	753		Lot 110 Bellenham Sec. 2
37222 May 13, 1986	"		By attorney in fact Harriet Bethany B.	J. M. M. et al	Edward L. Falk et al	1266	164		Lot 21, Sherrill + Parkway Mill Ad

# DIRECT or GRANTOR Index to Deeds — Greenville County, S. C.

(II)

☞ Open at Proper Tab according to First Letter or Letters of Name and refer to Buff Sub-Index sheet for page reference.

( )

FILE NUMBER DATE OF RECORD	GRANTORS FAMILY NAMES	GIVEN NAMES ABCDEFGHIJ	GIVEN NAMES JKLMNO	GIVEN NAMES PQRSTUVWXYZ	GRANTEES	BOOK	PAGE	No. of Acres	BRIEF DESCRIPTION, LOCATION, ETC. ( Not Warranted )
3704 May 14, 1986 37823	Johnson		Halley S.		James McAdams et al	1266	371		ct. John's Inn Units 68 Stanley Dr. OKA job
May 15, 1986 38580	"		"	B. O. Jr. Dorner	Michael A. Rigg et al	1266	407		Bluesy Pointe Sub 52 Callahan Way, Sec. 2
May 21, 1986 38640	"		J. Stanley		Donald C. Moak	1266	849		Lot 9, Forester Farms Reedy Fork Rd. Grove Sp.
May 21, 1986 39464	"	Betty Draper			Jimmie B. Franks et al	1266	860	10.1	Acres. SC Hwy 23-50 (New for Div. see deed bk 1120 pg 97-100 Amendment to protective Covenants
May 28, 1986 39489	"	Engstrom		Ruth S.	Heritage Glen Sec 1 et al	1267	205		
May 28, 1986	"	Franklin et al			Mark Alan Bozic	1267	245		pt lot 6, Oatman Rd Shelburne Lake Club Sp. 1p.
"	"	Charles W. Weyland			"	1267	245		
39610 May 29, 1986 39774	"		John T. Stanley	Earl	Carl Clark	1267	370	1.8	Acres Hwy 414, Bates Sp.
May 30, 1986 40733	"	Halley		Harris Wilma	Beatrice Smith et al	1267	429		Power of Attorney
June 5, 1986 40802	"				C. Wertz Burnett et al	1267	878		Lot 6 7 Kingsgate River Downs
June 6, 1986 41510	"	Catherine C.	J. T. Jr.		Paul E. Rumbert et al	1267	972		Lot 70, Hammatt Rd. Sec 2
June 11, 1986 41563	"	Homes, Inc.			Jeff Caparell	1268	410		Lot 26 2 Hunters Woods & Greenville County
June 11, 1986 41662	"	Homes, Inc.			Kneller Creek Sub'd	1	561		Dedication + Transfer of Street + Road
June 12, 1986 41767	"	Bradley R.			Landstar Associates Carey LTO et al	1268	488		Certificate of Authority 1172 pg 135
June 13, 1986 42165	Johnston		John E.		Washington Street et al	1268	631		Assignment of Lease, Inc. Inc. Sub. deed bk
June 17, 1986	Johnson			A. J. Jemell et al	John R. Markel	1268	818		2 Parcels E. James Dr. Highland

# DIRECT or GRANTOR Index to Deeds — Greenville County, S. C.

Open at Proper Tab according to First Letter or Letters of Name and refer to Buff Sub-Index sheet for page reference.

(55)

FILE NUMBER DATE OF RECORD	GRANTORS FAMILY NAMES	GIVEN NAMES ABCDEFGH	GIVEN NAMES IJKLMNO	GIVEN NAMES PQRSTUWXYZ	GRANTEES	BOOK	PAGE	No. of Acres	BRIEF DESCRIPTION, LOCATION, ETC. ( Not Warranted )
42224 June 17, 1986	Johnson			et al. Journes B.	James D. Bryant et al.	1268	879		Lot 45 Wood Creek
42391 June 18, 1986	"	Thomas			James W. Hendricks et al.	1268	922		Lot 61, Chateaufield Estate Sec. 4 BK 157 pg 156
42556 June 19, 1986	"			John E et al.	Paul J. Foster et al.	1269	28		Continence Agreement for orig. Seeded orig. Seeded BK 1267 pg 270
42686 June 19, 1986	"			John D + Stanley	Carl Clark	1269	65	1.8	ac. State Rd. 414 Bates Sp. 700
43118 June 23, 1986	"	Elizabeth			Bushy Creek Farm Area	1269	322		12.52 ac. Bataille Rd
43199 June 24, 1986	"	Thomas, Inc.			Ronald A. French et al. a sc. ben pts.	1269	373		Lot 80 Bellingham Sec IV
43339 June 24, 1986	"			Co. Inc. Journes B	Sourdiddit Properties	1269	462		Lot 7 Verdun Estate
43788 June 27, 1986	"	Thomas			Knollcreek Subd.	1269	725		Restriction + Protective Covenant.
43778 June 27, 1986	"			J. Stanley + William	Johnson Homez Inc.	1269	724		16 Lots Knollcreek
43773 June 27, 1986	"	Thomas			William J. Saddler et al.	1269	734		Lot 3 Knollcreek
44120 June 30, 1986	"	Grace A.			David Smith	1269	889		Lot 3
178 Jul 1, 1986	"	Dennis R. et al.			Donald R. Emerson et al.	1269	999		Lot 222 Chatham Dr. Augusta Acres
" 767 July 7, 1986	"	Debra A. et al.			" " "	1269	999		Plan one Lots 265 Hunters woods Sec. 4
1210 Jul 9, 1986	"	Thomas Inc.			Charles L. Clayd et al.	1270	468		
1324 July 10, 1986	"	Edward		H. Deenan	Daniel R. Youngblood	1270	637		Lot 56 Wood Creek, Sec 2 Pl 1 Lot 3 Sec. I
					Forrest Woods	1270	275		Additional Restriction Covenant, app. 1/20/86

# DIRECT or GRANTOR Index to Deeds — Greenville County, S. C.

(JJ1)

Open at Proper Tab according to First Letter or Letters of Name and refer to Buff Sub-Index sheet for page reference.

( )

FILE NUMBER DATE OF RECORD	GRANTORS FAMILY NAMES	GIVEN NAMES ABCDEFGHIJ	GIVEN NAMES JKLMNO	GIVEN NAMES PQRSTUVWXYZ	GRANTEES	BOOK	PAGE	No. of Acres	BRIEF DESCRIPTION, LOCATION, ETC. ( Not Warranted )
1462 July 16, 1986	Johnson				Michael A. Ney <sup>etal</sup>	1270	741	3.69 ac.	(July 418)
1786 July 14, 1986	"	Eva E 4, Greenville County Tax Collector		Daniel J. Nathan, Mayor	John Allen Dabate <sup>etal</sup>	1270	987		Lot 54 Inlet Ave. Sec. II Lincoln Town
2575 July 17, 1986	"	Bell			Heartsie M. Ferguson <sup>etal</sup>	1271	349		Lot 98 Weynette Ave.
2541 July 18, 1986	"			B. W. In Dover	John D. Brandy <sup>etal</sup>	1271	395		Lot 22 Wood Creek Dr. in Wood Creek Sec 2 Ph 1
3713 July 25, 1986	"	Homes Inc.			Donald E. Correll <sup>etal</sup>	1271	915		Lot 277 Hunters Woods
3903 July 28, 1986	"	Homes Inc.			Daniel Wayne Jackson <sup>etal</sup>	1272	27		Lot 16 Hunters Woods Sec. I
4216 July 30, 1986	"	Homes Inc.			Joseph C. McTealy <sup>etal</sup>	1272	230		Lot 5 Chandler Ridge Dune
4388 July 30, 1986	"			Co. In. Dorcas B. Roderick William	Elizabeth R. Fitzfield <sup>etal</sup>	1272	220		Lot 22 Burning Bush Rd. Greater Swainsgate
4644 Aug 1, 1986	"			R. M.	Louis B. Cover <sup>etal</sup>	1272	470		Lot 7 Sandpiper Way Ph 1 Less strip
4819 Aug 1, 1986	"				Vera A. Peterson <sup>etal</sup>	1272	473	1.86	ac Ashmore Rd. Less Ph Sec 2 Ph 1
5348 Aug 4, 1986	"	Homes Inc. By master of			David L. Binn Jr. <sup>etal</sup>	1272	531		Lot 266 Hunters Woods
Aug 6, 1986	"			Thomas Lewis Daniel Scarborough Jr.	Sec 2 housing & Urban <sup>etal</sup>	1272	838		Lot 433 Pine Creek Ct. Sec 4 Belle Meade
"	"			Patricia Ann <sup>etal</sup>	"	1272	838		
5377 Aug 6, 1986	"			Virginia Shinn	Tom Garrett <sup>etal</sup>	1272	846		Lot 10 Deer Ave
6067 Aug 12, 1986	"	E E			E. E. Johnson <sup>etal</sup>	1273	206		Lot 77 Flora Ave, Canille Park Trails Sec 2
6020 Aug 12, 1986	"	D. Williams			First Palmetto Dr. <sup>etal</sup>	1273	269		5 Lots C. Cooper + Drew St. Albany



# DIRECT or GRANTOR Index to Deeds — Greenville County, S. C.

Open at Proper Tab according to First Letter or Letters of Name and refer to Buff Sub-Index sheet for page reference.

(RR)

FILE NUMBER DATE OF RECORD	GRANTORS FAMILY NAMES	GIVEN NAMES ABCDEFGHIJ	GIVEN NAMES JKLMNO	GIVEN NAMES PQRSTUVWXYZ	GRANTEES	BOOK	PAGE	No. of Acres	BRIEF DESCRIPTION, LOCATION, ETC. ( Not Warranted )
6287 Aug 13, 1986	Johnson	Charles			United States of America	1273	416		Sts. St. Chen Lot 2 Sec B. Park Rd. Friendship
6670 Aug 15, 1986	"			Robert S. <sup>et al</sup>	Claude A. Whitelent <sup>et al</sup>	1273	606		Lot 43 Cherry Hill Rd Sec 7 Inster Woods Mauldin
"	"			Phyllis S	"	1273	606		
7247 Aug 20, 1986	"	Thomas J.			William D. Miller <sup>et al</sup>	1273	947		Lot 49 Wood Creek Sec 2
7174 Aug 20, 1986	"		Renata C.		Thomas N. Carr	1273	920		Lot 2 also 21/2 Sec. 20th St.
7633 Aug 22, 1986	"	Edith K			Connie Johnson Baker	1274	158		Lots 9+10 Nolin Dr. Lynwood
7874 Aug 25, 1986	"		J. E.	Pauline	Sarah Ann Mass <sup>et al</sup>	1274	278		Lot 10 Pine St. Woodville Hts Road Hills
87918 Aug 25, 1986	"		J. B.		Cynthia L. Roper	1274	294		Lot 89 Long Hill St. Augusta
7804 Aug 25, 1986	"		By Greenville County Tax Collector of William Morgan		Josh Singleton	1274	211		Building Only
8825 Aug 29, 1986	"		nka Merry K. Schneider	Co. Inc. James B.	James A. Coy <sup>et al</sup>	1274	730		Lot 137 Barthone Ct. Wave Tree
19073 Sept 2, 1986	"		Merry K		John Terry Johnson	1274	872		Sec 2 Lot 60, Wilma Dr. Berea Forest
9075 Sept 2, 1986	"		John Terry		Joni S. Norman <sup>et al</sup>	1274	873		Sec 2 Lot 60, Wilma Dr. Berea Forest
9581 Sept 5, 1986	"	Calvin & Margorie B.			Walter Power Co.	1275	173		Right of way
9815 Sept 8, 1986	"			Co. Inc. <sup>et al</sup> James B.	W. C. Inc. <sup>et al</sup>	1275	260		Agreement
9802 Sept 8, 1986	"			Co. Inc. James B.	James B. Watson <sup>et al</sup>	1275	262		Lot 52 Deal Ln Wood Creek Sec 2
10528 Sept 12, 1986	"	SKA Harriet S. Nixon Harriet S.			Harriet S. Johnson	1275	627		Lot 130r Camille Ave. McRhen

# DIRECT or GRANTOR Index to Deeds — Greenville County, S. C.

(KKI)

Open at Proper Tab according to First Letter or Letters of Name and refer to Buff Sub-Index sheet for page reference.

( )

FILE NUMBER DATE OF RECORD	GRANTORS FAMILY NAMES	GIVEN NAMES ABCDEFGHIJ	GIVEN NAMES JKLMNO	GIVEN NAMES PQRSTUVWXYZ	GRANTEES	BOOK	PAGE	No. of Acres	BRIEF DESCRIPTION, LOCATION, ETC. ( Not Warranted )
10769 Sept 15, 1986	Johnson			III James P.	David R. Path	1275	747		Lot 400 Berkeley Ave Road for title, pt lot 401 + pt
10962 Sept 16, 1986	"	Dr + Indiv W. Willman			The Abbey Foundation	1275	892		90 Trust Agreement Final Addendum to + Expansion
10968 Sept 16, 1986	"	F.C. Co.			Norothy D. Ballou	1275	877		Sub Page Dr. AKA Bank Br. Hd.
10958 Sept 16, 1986	"			Co. Inc. Dorcas B	Fred W. Rollins Jr.	1275	885		Lot 18 White Dr. Wood Creek
10963 Sept 16, 1986	"	Dr. W. Willman			John B. Fulp Jr.	1275	912		6.83 ac. Cr. McAlister + Dismore Rd
11297 Sept 17, 1986	"	Homes, Inc.			William E. Johnson	1276	112		Lot 8, Knoll Creek Cleveland Sp.
1155 Sept 17, 1986	"	Amie + John W.			Virgie P. Packard	1276	39		Lots 29, 21 + 22 River Falls
12318 Sept 25, 1986	"			John W. Ballou Luther et al	Robert Mark Hunkel	1276	654		Lot 5 Williams Street
"	"			John W. Ballou Luther et al	"	1276	654		"
12962 Sept 30, 1986	"	Homes Inc.			Michael A. Hawkins	1276	986		Pl 1 Lot 9 Hunters Woods Sec 1
12980 Sept 30, 1986	"	Homes Inc.			William Hans Lambert	1276	996		Pl 1 Lot 26 3 Hunters Woods Sec 2
13505 Oct 2, 1986	"	Homes Inc.			Richard L. King Jr.	1277	295		Sec 2 Pl 1 Lot 27 8 Hunters Woods
13506 Oct 2, 1986	"	Center Deborah			James Gary Center	1277	298		Sp. Church Rd. Lot 23.8 ac = Tract 2, Double
13544 Oct 2, 1986	"			Allen Reginald	Richard D. Buckley	1277	337		Ave. Druid Hills Lots 18, 19 + 20 W. Fairview
13655 Oct 3, 1986	"			now see W Dorcas B	Donald E. Balth	1277	451		Lot 1 Dinkels Dr. Dinkels Sec.
13654 Oct 3, 1986	"			Co. Inc. Dorcas B	Norman E. Murphy Jr.	1277	460		creek Ct. Lot 24 Wood Creek Sec. 2, Wood

# DIRECT or GRANTOR Index to Deeds — Greenville County, S. C.

REG. U. S. PAT OFFICE *Chumlett* County Indexes Since 1888 An Identifying Trade Mark

Open at Proper Tab according to First Letter or Letters of Name and refer to Buff Sub-Index sheet for page reference.

COTT FAMILY NAME INDEX No. 75 © 1949 MADE BY THE COTT INDEX COMPANY, COLUMBUS, OHIO SOLD BY PHOTO COPY SUPPLY, MAULDIN, S. C.

(L L)

FILE NUMBER DATE OF RECORD	GRANTORS FAMILY NAMES	GIVEN NAMES ABCDEFGHIJ	GIVEN NAMES JKLMNO	GIVEN NAMES PQRSTUVWXYZ	GRANTEES	BOOK	PAGE	No. of Acres	BRIEF DESCRIPTION, LOCATION, ETC. ( Not Warranted )
14238 Oct 7, 1986	Johnson	Pruple Charles			Robert Lewis Row	1277	784		Lot 4 Daywood Dr. Clark Spg Sp.
14797 Oct 10, 1986	"			et al Robert et al Rebecca	The Smith Cog Greenville " "	1278	95		Lot 22 Westwood Sec III S'ville
14758 Oct 10, 1986	"	De Thomas			Donald B. Arnold	1278	56		Sec 3 Lot 119 Sutton Place, Fox Wedgefield
15543 Oct 16, 1986	"		Nancy & Robert H.	et al	Richard Henry Houvener	1278	575		Heathwood Lot 59 E. Heathwood Dr.
15722 Oct 17, 1986	"	by Duke W Emily C.	et al John		Dave C. Gault	1278	605		Lot 29 McCullough Rd
16137 Oct 21, 1986	"			Quay	Charles F. Johnson	1278	799	0.94	acres Cool Spg Church Rd.
16178 Oct 21, 1986	"	Evelyn P.			Ella G. Radson	1278	832	0.2525	acres Ridge Rd.
16664 Oct 24, 1986	"	Thomas De			James E. Snow	1279	139		Lot 15 Chandler Ridge Gedawale
16816 Oct 27, 1986	"			et al Presley C.	James R. Trammell	1279	208		Lot 75 Oreston Ave. Sec 2
16944 Oct 27, 1986	"		Paul Wayland		Robert Lewis Row	1279	280		Interest Lot 4 Daywood Dr. Clark Spg
18069 Nov 3, 1986	"	De Thomas			Jahmidge M Gray	1279	860		Lot 42 Wood Creek Sec 2
18073 Nov 3, 1986	"		new Wanda B. Carline		Trula L. Lewis	1279	873		pt lot 259 Wood Creek Estate Sec 3
18232 Nov 4, 1986	"		Wanda B. Carline		Thomas A. Roach	1279	969		Wood Creek Sec 2 Mauldin pt lot 21 + pt lot 20 Wood Creek ct.
19603 Nov 10, 1986	"			et al Therla C	Daniel Collier	1280	400		pt lots 20 + 21 Pine Over
"	"			et al William E	" "	1280	400		

# DIRECT or GRANTOR Index to Deeds — Greenville County, S. C.

(LL)

REG. U. S. PAT OFFICE *Chas McCott* County Indexes Since 1888 An Identifying Trade Mark

Open at Proper Tab according to First Letter or Letters of Name and refer to Buff Sub-Index sheet for page reference.

COTT FAMILY NAME INDEX No. 75 © 1949  
MADE BY THE COTT INDEX COMPANY, COLUMBUS, OHIO  
SOLD BY PHOTO COPY SUPPLY, MAULDIN, S. C.

FILE NUMBER	GRANTORS	GIVEN NAMES	GIVEN NAMES	GIVEN NAMES	GRANTEES	BOOK	PAGE	No. of Acres	BRIEF DESCRIPTION, LOCATION, ETC.
DATE OF RECORD	FAMILY NAMES	ABCDEFGH	IJKLMNO	PQRSTUVWXYZ					( Not Warranted )
19858				P. etal					
Nov 14, 1986	Johnson	Elizabeth		Jimmy	Graveland Bell	1280	796		Restrictions
" "	"	"		D. etal	" "	1280	796		
" "	"	"		James	" "	1280	796		
19998									
Nov 14, 1986	"	Dr. Adams			Joseph E. Crook etal	1280	840		Phase I Lot 254 Hunters Woods Sec 2
19996									
Nov 14, 1986	"	Dr. Adams			Anthony C. Winkley	1280	842		Lot 150 Idlewild
20341				cardiovascular					
Nov 18, 1986	"			Johnson	Walter Power Co.	1281	58		Right of way
20449									
Nov 18, 1986	"	Adams, Inc.			Bobby E. Church etal	1281	125		Lot 33 Wood Creek Sec 2 Lot Oscar St.
20704									
Nov 20, 1986	"			Lillie Adams	Denge P. Adams etal	1281	269		Lot 10 Oscar Street + narrow st also also rights + easements
21009				may be Lillian Adams Alice Hattley Adams					
Nov 21, 1986	"			Matthew B. Adams	Thomas L. Beard etal	1281	472		lots 16 + 18 Sec. H. Vandy St.
21000				new Margaret Adams					
Nov 21, 1986	Johnston			Margaret S. Adams	James W. Hannah	1281	468		hairpin curve lots 8-14 Sugar Creek Valley Apts. Chick Spg Sp.
22068									
Dec 2, 1986	Johnson	Heyward			Alcie Sanders Johnson	1282	51		Lot 6 also lot 7 Woodland Sec 2
22257									
Dec 2, 1986	Johnson	James Inc.			Steven W. Martin etal	1282	174		Lot 260 Hunters Woods
22974									
Dec 5, 1986	"	Adams Dr.			W. Lee Paillard etal	1282	402		Lot 35 Wood Creek Sec 2 Dr. Sec IV
24182									
Dec 11, 1986	"			Dr. Adams B	Paul B. Baird etal	1282	889		lot 202 Britan Way Brookfield Saluda Sp.
24922									
Dec 15, 1986	"			Presley C. etal	Calvin N. Cox etal	1283	214	36 3/4	Acres N. Saluda River E. Seventh St.
25010									
Dec 15, 1986	"			Pauline	James H. Murray	1283	265		lot 58 Sec. C Woodside Mills
25570									
Dec 18, 1986	"	Adams, Inc.			Richard E. Nixon etal	1283	525		Lot 58 Wood Creek Sec 2

# DIRECT or GRANTOR Index to Deeds — Greenville County, S. C.

REG. U. S. PAT. OFFICE *SumCott* County Indexes Since 1888 An Identifying Trade Mark

☞ Open at Proper Tab according to First Letter or Letters of Name and refer to Buff Sub-Index sheet for page reference.

COTT FAMILY NAME INDEX No. 75 © 1949  
MADE BY THE COTT INDEX COMPANY, COLUMBUS, OHIO  
SOLD BY PHOTO COPY SUPPLY, MAULDIN, S. C.

( M M )

FILE NUMBER	GRANTORS FAMILY NAMES	GIVEN NAMES ABCDEFGH	GIVEN NAMES IJKLMNO	GIVEN NAMES PQRSTUVWXYZ	GRANTEES	BOOK	PAGE	No. of Acres	BRIEF DESCRIPTION, LOCATION, ETC. ( Not Warranted )
DATE OF RECORD									
26155 Dec 22, 1986	Cancelled Johnson	Need Bk. 1286 pg. 857 # 30666			David A. Quattlebaum III	1283	877		Property attorney
27087 Dec 30, 1986	"				Jay Arch Hamagan et al	1284	595		Club estate lot 14 + pt lot 15 Douglas G. Country
27104 Dec 30, 1986	"			Co. Inc. Downes B	Stephen E. Diles et al	1284	628		pt lot 20 Wood Creek Sec 2
27043 Dec 30, 1986	Johnston				Floyd B. Cranger Jr. et al	1284	579		Lot 47 + lot 48 Southwood Dr
28004 Jan 2, 1987	Johnson	By master Daniel Garbarough Jr. Luther C.			Donnie T. Pridmore et al	1285	391		Lot 53 + pt 55 Pine Brook Wood Creek, Mauldin
28651 Jan 2, 1987	"			Co. Inc. Downes B.	Alfred P. Sellers Jr. et al	1285	467		Lot 32 Wood Creek Rd. Sec 2 Rockvale
29228 Jan 12, 1987	"		Peyton Luther & Paula J.		Larnee Jenkins et al	1286	145		Lot 24 3 Camden Dr. Sec 2
29616 Jan 15, 1987	"		Downes, Inc.		Kenneth Ronald Eaton	1286	329		Lot 57 Wood Creek, Sec 2
30666 Jan 26, 1987	"			Marian	David A. Quattlebaum	1286	857		See deed Bk. 1283 pg 877 Cancellation of Power of attorney for my
30679 Jan 26, 1987	"				Charles K. Johnson	1286	872		Lot Becky Gibson Rd O'Neil Jr.
31200 Jan 29, 1987	"		Downes Inc.		John C. Ballcombe et al	1287	345		Lot 259 Hunters Woods Sec 2
31617 Feb 2, 1987	"		Downes Inc.		Stephen F. Waddell	1287	574		Lot 261 Hunter woods Sec 2 Phase
31618 Feb 2, 1987	"			J Stanley	John Downes Inc.	1287	576		Lot 8 Foxster Farm
31619 Feb 2, 1987	"		Downes Inc.		J. Stanley Johnson	1287	577		Lot 8 Foxster Farm
31836 Feb 3, 1987	"		Henryka		Peter Catalges et al	1287	682		Lot 73 + pt Lot 74 Castlewood

# DIRECT or GRANTOR Index to Deeds — Greenville County, S. C.

(MMI)

REG. U. S. PAT. OFFICE *Charmelle* County Indexes Since 1888 An Identifying Trade Mark

Open at Proper Tab according to First Letter or Letters of Name and refer to Buff Sub-Index sheet for page reference.

COTT FAMILY NAME INDEX No. 75 © 1949  
MADE BY THE COTT INDEX COMPANY, COLUMBUS, OHIO  
SOLD BY PHOTO COPY SUPPLY, MAULDIN, S. C.

FILE NUMBER DATE OF RECORD	GRANTORS FAMILY NAMES	GIVEN NAMES ABCDEFGHIJ	GIVEN NAMES JKLMNO	GIVEN NAMES PQRSTUVWXYZ	GRANTEES	BOOK	PAGE	No. of Acres	BRIEF DESCRIPTION, LOCATION, ETC. ( Not Warranted )
33129 Feb 12, 1987	Johnson			Ruby W. D.	and v Denger J. Parson	1288	344		Power of attorney
33128 Feb 13, 1987	"			William Co. Inc.	and v Denger J. Parson	1288	346		Power of attorney
33227 Feb 13, 1987	"			James B. Co. Inc.	William Dalloway	1288	353		Lot 8 Pine Crest Dr. Wood Creek
34081 Feb 20, 1987	"			James B. Juller et al	Jeffrey S. Faulkenberry	1288	738		Lot 25 Wood Creek, Sec 2
34085 Feb 20, 1987	"			William	Elizabeth J. Garretson	1288	747		Lot D, Park Row PUD
34687 Feb 25, 1987	"	Jenkins Mary Louise			M. L. Garrard	1289	58	5.10	Acres Hwy 276
34565 Feb 25, 1987	"	Debra C.			Charles L. Johnson	1289	23		O'Neal Sp. Less 4.03 acres Int 6 acres Becky Bibson Rd.
34788 Feb 26, 1987	"	B. J. Jr.	et al		Thomas E. Curtis	1289	99	39.28	Acres
" 35088	"	Frankie	et al		" " "	1289	99		
Feb 27, 1987 34935	"	Sagony M.			Pat Beaudet	1289	255		Power of attorney
Feb 27, 1987 35255	"			Co. Inc. James B.	George B. Brandon	1289	144		Lot 46 Wood Creek Sec 2
Mar 2, 1987 35503	"	Keith Charles			John L. Kemp Jr.	1289	270	6	O'Neal Sp. acres Becky Bibson Rd.
Mar 3, 1987 36575	"	Donald R.		Ruth F.	Donald Glen Temple	1289	430		Lot 8 El Ree Estates Driv
Mar 9, 1987 38348	"		J. Greg	M. D. et al	Investors	1289	881		Memorandum of Partnership Acres
Mar 17, 1987 39724	"		J. S.		Joe S. Thomason	1290	660		Lot 5 Emily Lane, Annissa
Mar 25, 1987	"		Myrtle F.		Greenville County	1291	183		Drainage Assistance Agreement

*MMI*





# DIRECT or GRANTOR Index to Deeds — Greenville County, S. C.

(NN/)

REG. U. S. PAT OFFICE *ChumCott* County Indexes Since 1888 An Identifying Trade Mark

Open at Proper Tab according to First Letter or Letters of Name and refer to Buff Sub-Index sheet for page reference.

COTT FAMILY NAME INDEX No. 75 © 1949  
MADE BY THE COTT INDEX COMPANY, COLUMBUS, OHIO  
SOLD BY PHOTO COPY SUPPLY, MAULDIN, S. C.

FILE NUMBER	GRANTORS	GIVEN NAMES	GIVEN NAMES	GIVEN NAMES	GRANTEES	BOOK	PAGE	No. of Acres	BRIEF DESCRIPTION, LOCATION, ETC. ( Not Warranted )
DATE OF RECORD	FAMILY NAMES	ABCDEFGHIJ	IJKLMNOP	QRSTUVWXYZ					
49552 May 15, 1987	Johnson	Betty W.			James W. Strong <sup>etal</sup>	1294	972		Lot 12 Sec. I Sunny Slope
49648 May 15, 1987	"	John J.			Daniel J. Moore <sup>etal</sup>	1294	999		Present Lot 276 (Denton) Woods Sec 2
49772 May 18, 1987	"	Martha V.	Timothy L.		Linda Cheryl Nixon <sup>Thompson</sup>	1295	169		Trace Harig Prop Reg Unit 11 N. Main St. Northgate Sec 2 Pl 1
49777 May 18, 1987	"	Homes, Inc.			George E. Suggs <sup>etal</sup>	1295	185		Lot 249 Hunters woods
50321 May 19, 1987	"			co. Inc. Douglas B.	Jonathan R. Wade <sup>etal</sup>	1295	273		Lot 203 Brookfield W. Sec IV
51396 May 26, 1987	"	John J.			James Dale Stewart <sup>etal</sup>	1295	730		Lot 53 Foxwood
52177 May 28, 1987	"	Lori D.	Stephen P.		Robert A. Ridgill <sup>etal</sup>	1295	984		Lot 9 Rolling Hill
52278 May 29, 1987	"			for Wendy J. Coley Wendy J. Coley B. J. J.	Mark R. Stewart <sup>etal</sup>	1296	13		Lot 11 Lake Sara
53521 June 3, 1987	"			Down	James C. Jernigan <sup>etal</sup>	1296	632		Lot 38 Brookside Tract Church Rd.
54047 June 5, 1987	"	Charles J.			Jina M. Collins <sup>etal</sup>	1296	792		Int .94 Acres Cool Springs
55064 June 6, 1987	"	John J.			Renuth E. Walker <sup>etal</sup>	1297	207		Lot 2 (Denton) wood Sec one Hale Creek for original Sec 1369 pp 12, 5 Amendment to Protective Covenant for
55306 June 12, 1987	"	John J.		E. <sup>etal</sup>	Knoll Creek	1297	282		
55276 June 12, 1987	"	Harry			Tommy C. Johnson <sup>etal</sup>	1297	280		Int 0.78 acs Robinson St Oaks
55428 June 12, 1987	"			Raymond L. Brian Jr.	William A. McEllan <sup>etal</sup>	1297	345		Lot 19 Wiltshire Ct. Windsor
55597 June 15, 1987	"	B. J. Jr.			Greenville County <sup>etal</sup>	1297	400		Drainage Assistance Agreement
55479 June 15, 1987	"			for all info see 5/27/87 Merri S.	Ely Simonoff <sup>etal</sup>	1297	370		Lot Pine Forest Dr.



# DIRECT or GRANTOR Index to Deeds — Greenville County, S. C.

(001)

REG. U. S. PAT. OFFICE *Chambliss* County Indexes Since 1888 An Identifying Trade Mark

Open at Proper Tab according to First Letter or Letters of Name and refer to Buff Sub-Index sheet for page reference.

COTT FAMILY NAME INDEX No. 75 © 1949  
MADE BY THE COTT INDEX COMPANY, COLUMBUS, OHIO  
SOLD BY PHOTO COPY SUPPLY, MAULDIN, S. C.

FILE NUMBER DATE OF RECORD	GRANTORS FAMILY NAMES	GIVEN NAMES ABCDEFGHIJ	GIVEN NAMES JKLMNO	GIVEN NAMES PQRSTUVWXYZ	GRANTEES	BOOK	PAGE	No. of Acres	BRIEF DESCRIPTION, LOCATION, ETC. ( Not Warranted )
4686 July 27, 1987	Johnson	Joe			Richard H. Cecil <i>et al</i>	300	808		Lot 61 Farwood
5495 July 3, 1987	"	Joe			Dyane L. Smith <i>et al</i>	301	214		Lot 279 Belle Meade
5792 July 31, 1987	"	Joe			Robert Lee Knox <i>et al</i>	301	399		Lot 257 Hunterwood
5970 Aug 3, 1987	"	Gail A. & Michael			Patricia K. Miller	301	523		Lot 179+180 Chestnut Estate
6266 Aug 4, 1987	"	Charles D.			Duke Power Co.	301	667		Right of way
6693 Aug 5, 1987	"			Co. Inc. Dorothy B.	Francis C. Baker <i>et al</i>	301	839		Lot 65 Remington
8271 Aug 17, 1987	"			John W. <i>et al</i>	Joseph C. Murphy <i>et al</i>	302	539		Lot 119 Duneside Place - Sec 4
	"			James B. <i>et al</i>	"	302	539		
8426 Aug 17, 1987	"	Joe			Stephen R. Goza <i>et al</i>	302	662		Lot 15 Full Creek
8735 Aug 19, 1987	"			J. M. & R. J. Joseph & Jennie	Patricia Ann J. Stagg	302	808		pt Lot 5 Village Green
9147 Aug 21, 1987	"	Boyce		William James	Ethel Boyce Johnson	303	44		Power of Attorney
9148 Aug 21, 1987	"	Ethel			James William Johnson <i>et al</i>	303	54		Power of Attorney
9143 Aug 21, 1987	"	Frank			Bobby C. Steading	303	40		Lot 8 Applegate Drive Sp.
9144 Aug 21, 1987	"			William James	Ethel Boyce Johnson	303	43		Lot 32 Valley Dr. Richmond
9200 Aug 21, 1987	"	Joe			J. New Weaver <i>et al</i>	303	107		Lot 34 Farwood
9607 Aug 25, 1987	"			McCartee Josephine	Nancy B. Johnson	303	281		General Power of Attorney

# DIRECT or GRANTOR Index to Deeds — Greenville County, S. C.

REG. U. S. PAT. OFFICE *ChemCott* County Indexes Since 1888 An Identifying Trade Mark

Open at Proper Tab according to First Letter or Letters of Name and refer to Buff Sub-Index sheet for page reference.

COTT FAMILY NAME INDEX No. 75 © 1949  
MADE BY THE COTT INDEX COMPANY, COLUMBUS, OHIO  
SOLD BY PHOTO COPY SUPPLY, MAULDIN, S. C.

(PP)

FILE NUMBER DATE OF RECORD	GRANTORS FAMILY NAMES	GIVEN NAMES ABCDEFGHIJ	GIVEN NAMES JKLMNO	GIVEN NAMES PQRSTUVWXYZ	GRANTEES	BOOK	PAGE	No. of Acres	BRIEF DESCRIPTION, LOCATION, ETC. ( Not Warranted )
9623 Aug 25, 1987	Johnson	Harold			Bobby Morris <sup>etal</sup>	1303	286		Pleasant Valley Lot 156 Potomac Ave. St.
9818 Aug 25, 1987	"		Mamie		Frances Robinson	1303	359		Int Pt Lot 10 Wakefield
9906 Aug 25, 1987	"	Ans. J.			David G. Pennell <sup>etal</sup>	1303	284	2.11	on Barb Rd.
9848 Aug 25, 1987	"			Ray J. <sup>etal</sup>	E. W. Christopher <sup>etal</sup>	1303	396		Lots 2+3 Parker Rd.
10273 Aug 27, 1987	"	By Greenville County Probate Judge			Hamer Johnson	1303	620		Conservatorship
10244 Aug 27, 1987	"	By U. S. District Court			Kathryn L. Bringle <sup>Jr.</sup>	1303	614		Bankruptcy
10150 Aug 27, 1987	"	Inc. Domes			David N. Mathias <sup>etal</sup>	1303	536		Phase I Lot 47 Hunter Wood Sec 3
10639 Aug 31, 1987	"			Co. Inc. James B.	Wade A. Eryall <sup>etal</sup>	1303	847		Lot 22 Burnin Bush Rd.
10889 Aug 31, 1987	"			Co. Inc. James B.	Marshall C. Bird <sup>etal</sup>	1303	993		Creek Lot 47 Seal Lane, Wood
11023 Sept 1, 1987	"			Co. Inc. James B.	John W. Bagwell <sup>etal</sup>	1304	49		Phase II Lot 23 Woodward, Waverly Place
11328 Sept 2, 1987	"	Inc. Domes			Mark D. Culbreath	1304	181		Phase one Lot 252 Hunter Wood Sec. 2
12242 Sept 9, 1987	"		W. James		Byron H. Reeves Jr.	1304	660		Int Lot 15 Lot 16 Latice Dr. Also
12665 Sept 11, 1987	"				Garrett W. Buford	1304	841		Lot 19 Mt Creek Phase II
" 13386 Sept 16, 1987	"	Homes, Inc			Kenneth G. Buchring <sup>etal</sup>	1305	229		Lot 64 Foxwood Sville
13552 Sept 17, 1987	"	Homes Inc			James H. Kennedy <sup>etal</sup>	1305	326		Lot 23 Westwood Sec 1

# DIRECT or GRANTOR Index to Deeds — Greenville County, S. C.

(pp 1)

REG. U. S. PAT. OFFICE *ChumCott* County Indexes Since 1888 An Identifying Trade Mark

Open at Proper Tab according to First Letter or Letters of Name and refer to Buff Sub-Index sheet for page reference.

COTT FAMILY NAME INDEX No. 75 © 1949  
MADE BY THE COTT INDEX COMPANY, COLUMBUS, OHIO  
SOLD BY PHOTO COPY SUPPLY, MAULDIN, S. C.

FILE NUMBER DATE OF RECORD	GRANTORS FAMILY NAMES	GIVEN NAMES ABCDEFGH	GIVEN NAMES IJKLMNO	GIVEN NAMES PQRSTUVWXYZ	GRANTEES	BOOK	PAGE	No. of Acres	BRIEF DESCRIPTION, LOCATION, ETC. ( Not Warranted )
13691 Sept 18, 1987	Johnson			Now Teresa J. Hendrix Teresa L.	David R. Kay et al	1305	369	5.46	acres
14279 Sept 22, 1987	"	SA	J. Stanley	J. S.	Virgil Kravst et al	1305	606		Lot 70 Country Ests Sec 1
15388 Sept 29, 1987	"		J. B.	J. J.	Robert H. Klein et al	1306	171		Lot 55 Shubert Sec. T-A Avenue Place, Sec 16
15740 Oct 1, 1987	"		J. B.	James B.	Ray E. Dent et al	1306	419		Lot 33 Windward Way
15922 Oct 1, 1987	"	Homes	Inc.		John F. Childs et al	1306	510		Lot 63 Sapwood
16361 Oct 5, 1987	"			Co. Inc. James B.	Richard G. Stella et al	1306	823		Lot 44 Bennington
17238 Oct 12, 1987	"		Linda K.		N. V. Johnson	1307	477		Quit Claim 9.4 acres McKinney
17252 Oct 12, 1987	"		Gurman		Preston B. Johnson	1307	479		Lots 5, 6 + 7 1/2 Maple Ave
18343 Oct 19, 1987	"		Joseph	Now Marguerite Huskey	Lunell Hall	1308	89		Lot Sunny Lane, Grove
19603 Oct 27, 1987	( )		J. E.		Rajito Propertie	1308	873		Lots 208 + 209 Rye Boulevard
19972 Oct 29, 1987	"		J. E.	Atty in fact for Paul Warren Curbishon	James J. Rackley et al	1309	65		Lot 35 Country Club Estates
20060 Oct 29, 1987	"		aka J. E.	aka J. E. Debbetter	Drew F. Wooten et al	1309	124	6.41	ac. Keller Mill rd.
20438 Nov 2, 1987	"		Nona Jean		Francis Wayne Loggins et al	1309	350		Lot 28 Colonial Hills Sec 2
20552 Nov 2, 1987	"			Co. Inc. James B.	Bedford N. Brown et al	1309	404		Lot 18 Bennington Subd.
21695 Nov 9, 1987	"		Mickey		Kenneth L. Briggs et al	1310	03	1.96	acres McElhenny Rd. O'Neal
21780 Nov 10, 1987	"		J. E.	Lula Grace	Willie James Choin	1310	50	.87	ac - part B, Plat Bk. 14 B pg 58, 59





# DIRECT or GRANTOR Index to Deeds — Greenville County, S. C.

(991)

REG. U. S. PAT. OFFICE *Chas. McCall* County Indexes Since 1888  
An Identifying Trade Mark

 Open at Proper Tab according to First Letter or Letters of Name and refer to Buff Sub-Index sheet for page reference.

COTT FAMILY NAME INDEX No. 75 © 1949  
MADE BY THE COTT INDEX COMPANY, COLUMBUS, OHIO  
SOLD BY PHOTO COPY SUPPLY, MAULDIN, S. C.

FILE NUMBER DATE OF RECORD	GRANTORS FAMILY NAMES	GIVEN NAMES ABCDEFGHIJ	GIVEN NAMES JKLMNO	GIVEN NAMES PQRSTUVWXYZ	GRANTEES	BOOK	PAGE	No. of Acres	BRIEF DESCRIPTION, LOCATION, ETC. ( Not Warranted )
28705 Jan 21 1987	Johnson				Reba J. Jefferson	1313	385		Int Lot 13 Maple Mpl
28608 Dec 21 1987	"	By master w. Daniel yarbrough jr.		William et al	Charles B. Vaughan	1313	323		Int Lot valley view Dr.
28940 Dec 22 1987	"	nKA Deborah B. Batson			Darryl E. Batson	1313	611		Sec 1 Int Lot 6 Sunny Slopes
29081 Dec 23 1987	"	Qua Charles D			Cecil Quay Johnson	1313	705	1.0	acre Hwy 414
29683 Dec 29 1987	"	Homes, Inc			James S. Jeffers et al	1314	12		Lot 60 Popwood
29878 Dec 30 1987	"	Hulda T.			Henry H. Johnson Jr.	1314	77		attorney General Purable Power of
29822 Dec 31 1987	"	nKA Connie Johnson Baker Connie Gayle			Russell L. Johnson	1314	57		Lucile St. Homewood Acres Lots 39 + 48 On Nolin Dr & Breen
30513 Jan 4 1988	"			Katherine C.	Benjamin B. Water III	1314	618		Lot 120 Maple Place Chito Spg P.
31106 Jan 12 1988	"			Joe	Bobby Joe Johnson	1314	973		General power of attorney
31623 Jan 15 1988	"	Barbara L.			Norothy J. Bentry	1315	269		Power of attorney
31828 Jan 18 1988	"			James P. & Phyllis m.	John S. Taylor et al	1315	377		Forested woods Sec VII Lot 35 Piney Grove Rd.
32842 Jan 22 1988	"			William et al	Barbara W. Steynon	1315	151		development Lot 7 Park Row, Round Unit
33061 Jan 27 1988	"	Gerald G. & Miriam			Robert Lee Dixon	1315	983		Sec 1 Lot 43 Sunny Slopes Sub
33427 Jan 29 1988	"	Homes Inc.			Peter A. Stachowiak et al	1316	171		Sec 3 Pk 1 Lot 48 Hunters Woods
33495 Jan 29 1988	"			Stephen et al James	Robert D. Blackwell et al	1316	193		Lot 22 River Downs
"	"			Nancy R. et al	" " "	1316	193		

# DIRECT or GRANTOR Index to Deeds — Greenville County, S. C.

REG. U. S. PAT OFFICE *Chas McCott* County Indexes Since 1888 An Identifying Trade Mark

Open at Proper Tab according to First Letter or Letters of Name and refer to Buff Sub-Index sheet for page reference.

COTT FAMILY NAME INDEX No. 75 © 1949  
MADE BY THE COTT INDEX COMPANY, COLUMBUS, OHIO  
SOLD BY PHOTO COPY SUPPLY, MAULDIN, S. C.

(RR)

FILE NUMBER	DATE OF RECORD	GRANTORS FAMILY NAMES	GIVEN NAMES ABCDEFGH	GIVEN NAMES IJKLMNO	GIVEN NAMES PQRSTUWXYZ	GRANTEES	BOOK	PAGE	No. of Acres	BRIEF DESCRIPTION, LOCATION, ETC. ( Not Warranted )
33845	Feb 2, 1988	Johnson		McCarte		Erin C. Clark	1316	431	1.90	ac. Tract
35941	Feb 17, 1988	"		Josephine et al		Chas. J. ...	1317	375		Mutual Cross Easement Agreement
36100	Feb 19, 1988	"		Jennie M. et al		Club Forest Homeowners	1317	557		Lot 9 (1/5 ac) Cleveland Sp. near Caesar Head, Cleveland Sp.
36471	Feb 23, 1988	"		Prator C.		Judy M. Jeffers	1317	739		Lot property of Caesar's Creek Sec 26
37537	Mar 1, 1988	"		William R. B. Co. Inc. Jounes		Benjamin H. Gregg Jr et al	1318	313		Lot 57 Wood Creek Rd. Wood Junester Farms Sub. Mauldin
38185	Mar 4, 1988	"		B. Co. Inc. Jounes		Casey G. Childs II et al	1318	717		Lot 18 Burning Bush Rd.
38894	Mar 4, 1988	"	Homes, Inc.			Michael D. Strong et al	1318	673		Lot 35 Foxwood St. Chick Sp. Sp. Area
38469	Mar 8, 1988	Johnston	Earl S. Jr.	D.C.		Walter R. Vaughan Jr.	1318	871		Lot Arlington Ave + Cannon
38683	Mar 9, 1988	Johnson	Idona			Cameron Enterprises Inc	1318	957		Lot 17 Juna Oaks Oaks Rts.
39618	Mar 15, 1988	"			Co. Inc. Jounes B	Leshie E. Frazier et al	1319	423		Lot 57 plot survey for Keller Sp.
39748	Mar 16, 1988	"	Deborah P. et al			William T. Pollard	1319	484	31.17	acres Scuffletown Rd. Austin Sp. 20 Clay Lot 36 Hwy Estates New T. Lot 30 Hwy Estates New T. Childs
40054	Mar 18, 1988	"	A. Stephen C.			Dolly Petchure Johnson	1319	662		Lot 29 East Tallulah Dr
40522	Mar 22, 1988	"	Cynthia			Jane S. Hall	1319	947		Washington, N.C. Sub Lot 100 Anderson + Lafayette St. Sec 1, Ph 2
40762	Mar 23, 1988	"			JMS Dadi	Jane Williams	1320	75		Lot 16 3 Hunters Woods
40900	Mar 24, 1988	"	Homes, Inc.			John L. Payne et al	1320	165		Tract Sec. 5
42003	Mar 31, 1988	"	Conie H		Randy V.	Cynthia W. Davis	1320	708		Sub 54 James Rd. Edward

# DIRECT or GRANTOR Index to Deeds — Greenville County, S. C.

(RR1)

REG. U. S. PAT OFFICE *ChumCott* County Indexes Since 1888 An Identifying Trade Mark

Open at Proper Tab according to First Letter or Letters of Name and refer to Buff Sub-Index sheet for page reference.

COTT FAMILY NAME INDEX No. 75 © 1949  
MADE BY THE COTT INDEX COMPANY, COLUMBUS, OHIO  
SOLD BY PHOTO COPY SUPPLY, MAULDIN, S. C.

FILE NUMBER DATE OF RECORD	GRANTORS FAMILY NAMES	GIVEN NAMES ABCDEFGH	GIVEN NAMES IJKLMNO	GIVEN NAMES PQRSTUVWXYZ	GRANTEES	BOOK	PAGE	No. of Acres	BRIEF DESCRIPTION, LOCATION, ETC. ( Not Warranted )
42107 Mar 31 1988	Johnson			Robert E.	May S. Johnson	1320	813		Sub. Section 24, Maudie Lot 63 Fairfield Dr. W. W. W.
42106 Mar 31 1988	"		Maury	Plain Rep.	Robert E. Johnson	1320	815		Sub. Section 24, Maudie Lot 64 & 65 Fairfield Dr. W. W. W.
43153 April 11 1988	"			Alma P. et al	Alma Arledge et al	1321	675		1099 Wake Shore, Lake Dennis Deed of Distribution, lot 1095-
43717 April 11 1988	"			Alma P. et al	B. Bradford Whitney M.D.	1321	681		lots 1095-199, Wake Shore Lake Dennis also lot W. Wake Shore Dr. + R/W
"	"			"	"	1321	681		
44234 Apr 14 1988	"		J. S.	et al	Haywood Park	1321	969		Hamell Rd. lots 6-8 Alford Court, Haywood
44380 Apr 14 1988	"	Homes, Inc.			Phillip W. Juggle et al	1322	90		Lot 18 Park Lane
44626 April 18 1988	"	Allen			Denville County	1322	227		Right of way
44644 April 18 1988	"			Personal Representative et al	M. M. Johnson	1322	231		De. Deed of Distribution, Lot 3 Colonial
"	"			By Personal Representative et al	"	1322	231		
44622 April 18 1988	"		McClure	et al	Dorothy Francis Mays	1322	215		Lot 6 Rabbits Ave
44675 April 18 1988	"		Josephine		David A. Boudak et al	1322	233		Lot 3 Colonial Ave
44833 Apr 19 1988	"	Homes, Inc.			Michael Robert Martin et al	1322	355		Pl 2 Lot 165 Hunters Wood Sec 1
45055 Apr 19 1988	"		LeNora	et al	Douglas M. Fredricks et al	1322	546		Lots 8+9 + Pt Lots 7+10 Memorial Dr. E. H. + Arch
"	"		Mendel	et al	"	1322	546		Dr. O'Neal Sp.
46550 April 28 1988	"	P Alford + Jimmy Phillips			Mad H. Stanton et al	1323	391		Lot 38+39, Denville and Dorcas + Boudak Rd. Crawford Ave. Sub. Chick Spray Sp.
"	"				"	1323	391		

# DIRECT or GRANTOR Index to Deeds — Greenville County, S. C.

REG. U. S. PAT. OFFICE *Chas. M. Cotts* County Indexes Since 1888 An Identifying Trade Mark

Open at Proper Tab according to First Letter or Letters of Name and refer to Buff Sub-Index sheet for page reference.

COTT FAMILY NAME INDEX No. 75 © 1949 MADE BY THE COTT INDEX COMPANY, COLUMBUS, OHIO SOLD BY PHOTO COPY SUPPLY, MAULDIN, S. C.

(SS)

FILE NUMBER DATE OF RECORD	GRANTORS FAMILY NAMES	GIVEN NAMES ABCDEFGH	GIVEN NAMES IJKLMNO	GIVEN NAMES PQRSTUVWXYZ	GRANTEES	BOOK	PAGE	No. of Acres	BRIEF DESCRIPTION, LOCATION, ETC. (Not Warranted)
46830 Apr 29, 1988	Johnson	Dean Jr George		H. et al Stewart	A. Foster Chapman et al	1323	589		Partnership Agreement Fayette Woods Sec 1, Mauldin
47112 May 2, 1988	"	Flaming Edward		+ Susan A.	Robert C. Coates et al	1323	762		Lot 3 Pheasant Trail Sugar Creek Map 2 Sec 2
47293 Mar 3, 1988	"	Nale H		+ Winifred	Wayne C. Binsted et al	1323	854		Lot 454 Sweetwater Rd. Sec 1 Pt 2
48160 Mar 6, 1988	"	Hames, Inc.			Michael A. Cononie et al	1324	381		Lot 187 Hunters Woods
48269 May 9, 1988	"	Dorothy			Donald E. Corder	1324	476		Power of attorney
48533 May 9, 1988	Johnston			S. et al Danson	A. W. Thomas III	1324	580		Recon Unit 183 Riverland Hwy pipe
48532 May 9, 1988	"			Rayward et al Williams	A. W. Thomas III	1324	579		Recon Unit 181 Riverland Hwy pipe
48435 May 9, 1988	Johnson	George B.			Thomas W. Link Jr. et al	1324	515		Lot 34 Providence Square, Pelham Sub Block A
49056 May 12, 1988	"		M. B. Jr.		Martha M. Johnson	1324	941		Lot 5 Laurel Rd. Fair Hts
49052 May 12, 1988	"	Benjamin + M		Valerie, et al	Daisy Tolbert et al	1324	944	1.33ac	Lot 3 Dallas Hts.
49858 May 19, 1988	"	David + Kimberly			M. Eugene Mullikin	1325	512		Lot 25 + pt lot 26 Augusta Park Pt II
49899 May 19, 1988	"	John Jr.			Randall R. Romberger et al	1325	520		Lot 161 Hunterwood Sec I
51166 May 20, 1988	"	John Jr.			John S. Romberger et al	1325	857		Lot 65 Inwood White Horse Rd. Estn.
51711 Mar 24, 1988	Johnston			Ruby D. et al	Lois Anne Dill	1326	68		Lot Old Jack Shoals Rd +
53608 June 2, 1988	Johnson		Larry C et al		Debra Hays Judd	1327	147		Termination of Restrictive Covenant (lots 63 + 64) Seeded Blk 843 pp 63
"	"		Jo Ann A et al			1327	147		



# DIRECT or GRANTOR Index to Deeds — Greenville County, S. C.

(SSI)

REG. U. S. PAT OFFICE *Chas McCott* County Indexes Since 1888 An Identifying Trade Mark

Open at Proper Tab according to First Letter or Letters of Name and refer to Buff Sub-Index sheet for page reference.

COTT FAMILY NAME INDEX No. 75 © 1949  
MADE BY THE COTT INDEX COMPANY, COLUMBUS, OHIO  
SOLD BY PHOTO COPY SUPPLY, MAULDIN, S. C.

FILE NUMBER DATE OF RECORD	GRANTORS FAMILY NAMES	GIVEN NAMES ABCDEFGH	GIVEN NAMES IJKLMNO	GIVEN NAMES PQRSTUVWXYZ	GRANTEES	BOOK	PAGE	No. of Acres	BRIEF DESCRIPTION, LOCATION, ETC. ( Not Warranted )
52680 May 31, 1988	Johnston		John T.	etal	Richard A. Jeffcoat	1326	634		Lot 65 Plantation Dr.
"	"		Burd	etal	" " "	1326	634		Holly Tree Plantation Pl III Sec. VII
52681 May 31, 1988	Johnson	Homes, Inc.			Mickey B. Strawn	1326	643		Lot 38 Sharon Place
52825 May 31, 1988	"			Patrick H.	Ulysses Duckett	1326	756		Lot 111 Pebble Creek Pl 1
52761 May 31, 1988	"	Fred C.			Donald G. Johnson Jr.	1326	705	3.0	also easement
513536 June 2, 1988	"	3KA Reina S. Rose Powers 3KA Pequena Reina S. Powers			Wilson A. Gomez	1327	115		Lot 27 Sylvania Ave. Daywood
53611 June 2, 1988	"	Now Virginia S. Johnson			Marty Reynolds	1327	139		Lot 112 + pt lot 111 Mt. View
54062 June 6, 1988	"	Frank C.			R. W. Redfield Jr.	1327	400		Lot 17.84 ac. Gante sq.
53921 June 6, 1988	"	Joe			Neilin H. Schneider	1327	324		Lot 164 Hunter Woods Sec I
54274 June 7, 1988	"	Homes, Inc.			Robert A. Rohdenburg	1327	477		Lot 17 Park Lane
54608 June 9, 1988	"	Charles E.			Duke Power Co.	1327	644		Right of Way
54661 June 9, 1988	Johnston	Earl J. & Mary E.			Taylor C. Cunningham	1327	660		Egress Easement for Congress
54577 June 9, 1988	Johnson	Drace A.			Bill C. Drake	1327	639		Lot Jubbs Mt. Rd. Dundas
55229 June 13, 1988	"	Annie Ruth			Joan L. Johnson	1327	980		Lot 32 Hyde Park Subd.
55492 June 14, 1988	"	Homes, Inc.			Ronald L. Pierce	1328	91		Lot 59 Jaywood
56520 June 20, 1988	"			Co. Inc. James B.	Philip Y. Watry	1328	781		Lot 242 Powderhorn



# DIRECT or GRANTOR Index to Deeds — Greenville County, S. C.

REG. U. S. PAT. OFFICE *Chas. McCall* County Indexes Since 1888 An Identifying Trade Mark

Open at Proper Tab according to First Letter or Letters of Name and refer to Buff Sub-Index sheet for page reference.

COTT FAMILY NAME INDEX No. 75 © 1949  
MADE BY THE COTT INDEX COMPANY, COLUMBUS, OHIO  
SOLD BY PHOTO COPY SUPPLY, HAULDM, S. C.


(TT)

FILE NUMBER DATE OF RECORD	GRANTORS FAMILY NAMES	GIVEN NAMES ABCDEFGH	GIVEN NAMES IJKLMNO	GIVEN NAMES PQRSTUVWXYZ	GRANTEES	BOOK	PAGE	No. of Acres	BRIEF DESCRIPTION, LOCATION, ETC. ( Not Warranted )
56666 June 21, 1988	Johnson	Donna <sup>M</sup>			Mark A. Johnson <sup>etal</sup>	1328	865		Specific power of attorney
56636 June 21, 1988	"			Jerry D. <sup>etal</sup>	James B. Bergenthal	1328	836		Lot 241 Banister Court Silverleaf Sec 5
" "	"			Karen R. <sup>etal</sup>	" " "	1328	836		
56886 June 27, 1988	"	Clara B + James R.			Co. of Services Associates Financial	1328	997		Lot Ladson St. Evenson Park
57564 June 27, 1988	"	Allan W + Nancy C.			Benny J. Farbus <sup>etal</sup>	1329	430		Lot 83 Woodridge Circle
58042 June 28, 1988	"			P.R. etc Priscilla B	Priscilla B. Johnson	1329	716		Deed of Distribution, Lot 86 Applebourn Lane Wellington (over)
" "	"			Estate by P.R. etc Doyle Vernon	" "	1329	716		
58111 June 28, 1988	"			P.R. etc Willie R.	Loretta Lynn <sup>etc</sup>	1329	741		Deed of Distribution, Lot 6 Hollywood
" "	"			Estate by P.R. etc Julius J.	" "	1329	741		
58629 June 30, 1988	"	Tom			Thomas H. Hein <sup>etc</sup>	1330	77		Lot 62 Sharon Place Sec 2
373 July 1, 1988	"	Frederick C.			Barbara S. Hodges	1330	311		Limited Power of attorney
374 July 1, 1988	"	Clare E			Barbara L. Hodges <sup>etal</sup>	1330	313		Limited Power of attorney
373 July 1, 1988	"	By Barbara L. Hodges atty in fact Frederick C. <sup>etc</sup>			Carl B. Harper Jr.	1330	315		Lot 8 Butler Sp.
" "	"	By Barbara L. Hodges atty in fact Clare E.			" "	1330	315		
687 July 5, 1988	"	Clyde R.		Shirley K.	Barry L. Vaughan <sup>etal</sup>	1330	480		Sec. A Lot B Oak Hill Dr. Chelton

# DIRECT or GRANTOR Index to Deeds — Greenville County, S. C.

(771)

REG. U. S. PAT. OFFICE *Chas McCott* County Indexes Since 1888  
An Identifying Trade Mark

 Open at Proper Tab according to First Letter or Letters of Name and refer to Buff Sub-Index sheet for page reference.

COTT FAMILY NAME INDEX No. 75 © 1949  
MADE BY THE COTT INDEX COMPANY, COLUMBUS, OHIO  
SOLD BY PHOTO COPY SUPPLY, MAULDIN, S. C.

FILE NUMBER DATE OF RECORD	GRANTORS FAMILY NAMES	GIVEN NAMES ABCDEFGHIJ	GIVEN NAMES JKLMNO	GIVEN NAMES PQRSTUVWXYZ	GRANTEES	BOOK	PAGE	No. of Acres	BRIEF DESCRIPTION, LOCATION, ETC. ( Not Warranted )
716 July 5, 1988	Johnson		Sakame	etal	William F. Melburn <sup>etal</sup>	1330	488		Lot 285 Pleasant Dr. Sec 5 Simpsonville Permittee Subd.
"	"		Jane P.	etal	"	1330	488		
832 July 6, 1988	"			Co. Inc. James B.	David E. Soenen, <sup>etal</sup>	1330	571		Ridge Lot 37 Lombardy Court Poplar
852 July 6, 1988	"	By Master W. Daniel Garbarough Jr	Edgar P.	etal	Scope Leasing, Inc	1330	594		Lot 109 Chanticleer Sec II
"	"	By Master W. Daniel Garbarough Jr.	Bobbie L.	etal	" " "	1330	594		
1369 July 8, 1988	Johnston		John E.	etal	Douthard Jr.	1330	972		Restitutions Map 2, Sec 3
1578 July 11, 1988	Johnson		Kathleen Lee	Timothy	Stephen C. McEntyre <sup>etal</sup>	1331	90		Lot 762 Sugar Creek
1562 July 11, 1988	"	per Rep.	Mary Garrison	etal	Mary S. Johnson	1331	149		Deed & Distribution Lot 17 Augusta Acres, Park Shoals Rd.
"	"	Estate of By per Rep.	Elbert E.	etal	" " "	1331	149		
1757 July 12, 1988	"		Mark E.	Sherrie	Timothy N. Davis <sup>etal</sup>	1331	281		Drive Lot 45 + pt Lot 43, Piedmont
2438 July 14, 1988	"	Hames Inc.			Bary Lee Hargis <sup>etal</sup>	1331	734		Lot 10 Park Lane
AM 3 July 18, 1988	"	Princ Ruth			Loac L. Johnson	1332	1		Reary blaghu Lot 48 Pine Pine Sec I
3219 July 19, 1988	"	Hames, Inc.			Dale W. Bullard <sup>etal</sup>	1332	183		Lot 38 Popwood
3643 July 21, 1988	"		Nora	Willard	Cameron Enterprises Inc	1332	386		Lot 31 Mountain Meadows
3807 July 22, 1988	"			Co. Inc. James B.	Robert J. Wells <sup>etal</sup>	1332	473		to Court Lot 36 Poplar Ridge Lombardy
4232 July 25, 1988	"	Hames Inc.			Denge A. Jorde <sup>etal</sup>	1332	732		Lot 50 Forester Creek Subd.

# DIRECT or GRANTOR Index to Deeds — Greenville County, S. C.

7

REG. U. S. PAT. OFFICE *Chas. McCall* County Indexes Since 1888 An Identifying Trade Mark

Open at Proper Tab according to First Letter or Letters of Name and refer to Buff Sub-Index sheet for page reference.

COTT FAMILY NAME INDEX No. 75 © 1949  
MADE BY THE COTT INDEX COMPANY, COLUMBUS, OHIO  
SOLD BY PHOTO COPY SUPPLY, MAULDIN, S. C.

(44)

FILE NUMBER DATE OF RECORD	GRANTORS FAMILY NAMES	GIVEN NAMES ABCDEFGHIJ	GIVEN NAMES JKLMNO	GIVEN NAMES PQRSTUVWXYZ	GRANTEES	BOOK	PAGE	No. of Acres	BRIEF DESCRIPTION, LOCATION, ETC. ( Not Warranted )
4699 July 27, 1988	Johnson		Quille M.		Mark A. Haynes <sup>etal</sup>	1332	940		pt lot 2 + pt lot 3 Orve Rd.
5069 July 29, 1988	"	Homes, Inc.			Glenn E. Beckham <sup>etal</sup>	1333	260		Sec 1 Pt 2 Lot 122 Hunters Woods
5123 July 29, 1988	"		Luther		Marian J. Johnson	1333	303		Arg. Pleasant Valley Subd. Int Lot 105 Pleasant Ridge
6315 Aug 3, 1988	"	Adelaide James E.			Lance A. Sellers <sup>etal</sup>	1333	938		Sec B. Garner Estates Lot 272 Wrenley Rd.
6859 Aug 8, 1988	"	Homes, Inc.			Joseph N. Bontress <sup>etal</sup>	1334	204		Lot 9 Park Lane
7461 Aug 16, 1988	"	Cynthia			James B. Johnson Co.	1334	545		Lot 16 Club Forest
7561 Aug 16, 1988	"	Frances			Cecil E. O'Shield <sup>etal</sup>	1334	565		Lot 5, 36 ac. Cleveland Sp.
7456 Aug 16, 1988	"			James B. Co.	Raul W. Root <sup>etal</sup>	1334	546		Lot 16 Club Forest
7641 Aug 11, 1988	Johnston	David		Sylvia M.	Duke Power Co.	1334	607		Right of way
8479 Aug 15, 1988	Johnson			James B. Co.	James P. Coile <sup>etal</sup>	1335	96		pt lot 11 Inside Lane Inside
9082 Aug 18, 1988	"		P. R. M. M.		Marvin M. Johnson <sup>etal</sup>	1335	539		Lot 3 Colonial Acres Sec II
"	"			estate of Ruth J.	" " "	1335	539		
9285 Aug 19, 1988	"	Andre J. Kelly	master w. Daniel	James B. Co.	Sec of Housing + Urban	1335	697		Lot Bulliner St. St. Ann
9225 Aug 19, 1988	"	Homes, Inc.			Alan R. Butler <sup>etal</sup>	1335	656		Lot 49 Lanester Creek Subd
9518 Aug 23, 1988	"		Stuff Lillian		Frances Johnson Hindman	1335	802		Power of Attorney
10029 Aug 24, 1988	"	Homes, Inc.			Barry C. Burdett <sup>etal</sup>	1335	994		Sec II Pt III Lot 122 Hunters Woods

# DIRECT or GRANTOR Index to Deeds — Greenville County, S. C.

(441)

REG. U. S. PAT OFFICE *Chas. McCorkle* County Indexes Since 1888 An Identifying Trade Mark

Open at Proper Tab according to First Letter or Letters of Name and refer to Buff Sub-Index sheet for page reference.

COTT FAMILY NAME INDEX No. 75 © 1949  
MADE BY THE COTT INDEX COMPANY, COLUMBUS, OHIO  
SOLD BY PHOTO COPY SUPPLY, MAULDIN, S. C.

FILE NUMBER DATE OF RECORD	GRANTORS FAMILY NAMES	GIVEN NAMES ABCDEFGH	GIVEN NAMES IJKLMNO	GIVEN NAMES PQRSTUVWXYZ	GRANTEES	BOOK	PAGE	No. of Acres	BRIEF DESCRIPTION, LOCATION, ETC. ( Not Warranted )
10371 Aug 26, 1988	Johnson	C Edward	etc		Co Inc. Premier Investment	1336	203		Lot 27 Burlington Industrial Sec I
"	"	M Angela	etc		"	1336	203		"
10611 Aug 29, 1988	"	Homes, Inc.			Timothy E. Lollis et al	1336	355		Half mile Lake Pl 1A PT Lot 5 also Lot 6 also .060 acres Sec 1
11290 Aug 31, 1988	"			Co. Inc. James B.	George J. Conita et al	1336	761		Lot 72 Lakeside Pl 1 "Poplar Ridge".
91999 Sept 2, 1988	"			Co. Inc. James B.	Ronan L. Kadan et al	1337	47		Lot 2 Poplar Ridge Rd. Sec 1 Pl II
12015 Sept 6, 1988	"	Homes, Inc.			James Leith Jarboe et al	1337	202		Lot 157 Hunters Woods Hts
12062 Sept 6, 1988	"		Mary J.		Georgia Kennedy et al	1337	214		Lot 32 Vance St. Newwood
12334 Sept 7, 1988	"	Dorothy Wayne	et al		Jerry Johnson et al	1337	329		Lot 72 Catechee Rd, Cherokee Park
"	"	Cecilia	et al		"	1337	329		"
12179 Sept 7, 1988	"		By Martin W. Daniel	Robert	Dept Dir of Housing + Urban	1337	271		Truss Lot 110 West St, Sec I Abney
12717 Sept 9, 1988	"	James			James F. Stephenson et al	1337	535		Lot 2 Farnette Creek Subd
13160 Sept 13, 1988	"		M. Dena		William McNeill Carpenter Jr.	1337	742		see bk 1233 pg 532 Revocation of power of attorney
12113 Sept 13, 1988	"		E. Marion		Elaine Johnson Yeatts et al	1337	726		Power of attorney
14040 Sept 19, 1988	"	Carol		Ray et al	Kyle F. Brandt et al	1338	351		Paul Hubert et Chick Spa
14195 Sept 19, 1988	"			Richard C.	United States of America	1338	452		Lot 4 Clearview
"	"			Rita D.	"	1338	452		"

# DIRECT or GRANTOR Index to Deeds — Greenville County, S. C.

REG. U. S. PAT. OFFICE *Chas McCotts* County Indexes Since 1888  
An Identifying Trade Mark

Open at Proper Tab according to First Letter or Letters of Name and refer to Buff Sub-Index sheet for page reference.

COTT FAMILY NAME INDEX No. 75 © 1949  
MADE BY THE COTT INDEX COMPANY, COLUMBUS, OHIO  
SOLD BY PHOTO COPY SUPPLY, MAULDIN, S. C.

(VV)

FILE NUMBER DATE OF RECORD	GRANTORS FAMILY NAMES	GIVEN NAMES ABCDEFGHIJ	GIVEN NAMES KLMNO	GIVEN NAMES PQRSTUWXYZ	GRANTEES	BOOK	PAGE	No. of Acres	BRIEF DESCRIPTION, LOCATION, ETC. ( Not Warranted )
14641 Sept 21, 1988	Johnson			W. Jolly	Pettigou Patton	1338	744		pt lot 6 William St & Pettigou St.
15028 Sept 22, 1988	"		McCreary	Merwin	Swansgate	1338	880		Covenants see Bk 1193 pg 306 Sixth Amendment to protective
15028 Sept 22, 1988	"	Edna M	etal		Swansgate	1338	880	}	Sixth Amendment to protective
" "	"	Herman E	etal		"	1338	880		Covenants see Bk 1193 pg 306
14844 Sept 22, 1988	"	J. Jones			Jeffrey J. Webster	1338	808		Lot 56 Sharon Place Sec 2
15202 Sept 23, 1988	"	Dawn Ann			Ronald J. Johnson	1339	83	}	Lot 17 Montclair Sec 6
15622 Sept 29, 1988	"	J. Jones			David J. Bowman	1339	329		7.76
15798 Sept 28, 1988	"			William E.	Sheila C. Johnson	1339	451		Int Lot 8 Knoll Creek
15870 Sept 28, 1988	"	Ronald	J. jr.		Jessie R. Snipes	1339	463		Maudin, Montclair Sec 6 Lot 17 Manchester Dr.
16387 Sept 30, 1988	"	Cynthia			Harriet B. Watphel	1339	770		pt lot 6 Brookside Forest
16526 Sept 30, 1988	"		Marquet	Stephan	Thomas Mark Ferguson	1339	868		Lot 15 Lee Cr. Ct
16914 Oct 4, 1988	"	Hames, Inc.			Robert D. Ammodt	1340	100		Lot 57 Sharon Place Sec 2
17001 Oct 4, 1988	"	"		Pearl A.	Carol A. Gillespie	1340	163	}	7.76 Acres near Piedmont
" "	"	"		R. Wayne	" " "	1340	163		
17328 Oct 5, 1988	"	Hames, Inc.			Franklin W. Seitz	1340	318		Lot 37 Sharon Place Sec 2
17862 Oct 19, 1988	"	J. Jones			Derald B. Coffin	1340	658		Dark Subj. Place One Lot 24 Rabbit Farm Rd. Inquire



# DIRECT or GRANTOR Index to Deeds — Greenville County, S. C.

(VVI)

REG. U. S. PAT. OFFICE *Chas McCorkle* County Indexes Since 1888 An Identifying Trade Mark

Open at Proper Tab according to First Letter or Letters of Name and refer to Buff Sub-Index sheet for page reference.

COTT FAMILY NAME INDEX No. 75 © 1949  
MADE BY THE COTT INDEX COMPANY, COLUMBUS, OHIO  
SOLD BY PHOTO COPY SUPPLY, MAULDIN, S. C.

FILE NUMBER DATE OF RECORD	GRANTORS FAMILY NAMES	GIVEN NAMES ABCDEFGHIJ	GIVEN NAMES JKLMNO	GIVEN NAMES PQRSTUVWXYZ	GRANTEES	BOOK	PAGE	No. of Acres	BRIEF DESCRIPTION, LOCATION, ETC. ( Not Warranted )
18714 Oct 14, 1988	Johnson			Co. Inc. James B.	Donald A. Stinchcomb <sup>etal</sup>	1341	119		Ridge Lot 12 Aspen Court, Poplar
18721 Oct 14, 1988	"			James E.	Aileen W. Hawkins	1341	127		Lot Old Rutherford Rd.
" "	"			Nancy W.	" " "	1341	127		
19108 Oct 17, 1988	"	Carole Beth		William R.	William H. Cribb Jr. <sup>etal</sup>	1341	376		* Part in Use + Maintenance of Divorce Lot Chandler Rd. aboypt. title
19225 Oct 18, 1988	"	Estate of By P.R. Annie Grace			William R. Johnson <sup>etal</sup>	1341	439		See Jackson Grove Rd. Deed of Distribution Lot 53.73
19226 Oct 18, 1988	"	Estate of By P.R. Annie Grace			William R. Johnson	1341	441		Sigsbeeville Rd. Deed of Distribution 15.09 Acs
19227 Oct 18, 1988	"	Estate of By P.R. Annie Grace			William R. Johnson	1341	443		Higgs Ave. also Lot 49 Deed of Distribution Lot 4 8
19779 Oct 20, 1988	"			W. Jolley	Terrie Anne Burdette	1341	728		Lot "B" Park Row 7 U D
19821 Oct 21, 1988	Johnson			John W. <sup>Jr.</sup> William	McAdams Christopher	1341	749		Lots 5 & 6 property of J.B. Jolley
"	"			Matthew	" " "	1341	749		
20120 Oct 24, 1988	Johnson	James			Naniel J. Bonafino <sup>etal</sup>	1341	948		Phase II Lot 126 Hunter Wood SW II
20446 Oct 26, 1988	"	by Master w. Daniel		William R. Johnson	Clyde Federal S + L. Co.	1342	106		Lot Davis Rd South of
20941 Oct 28, 1988	"	Nana + Jerry			" " "	1342	496		Affidavit
21336 Oct 31, 1988	"			Co. Inc. James B.	James A. Stone Jr. <sup>etal</sup>	1342	732		Phase III, See III Lot 48 Holly Tree Plantation
21501 Nov 1, 1988	"	Alvin H.			Robert E. Johnson	1342	792		Specific power of Attorney
21500 Nov 1, 1988	"			John E.	Robert E. Johnson	1342	795		Specific power of Attorney



# DIRECT or GRANTOR Index to Deeds — Greenville County, S. C.

REG. U. S. PAT. OFFICE *CharmCott* County Indexes Since 1888  
An Identifying Trade Mark

Open at Proper Tab according to First Letter or Letters of Name and refer to Buff Sub-Index sheet for page reference.

COTT FAMILY NAME INDEX No. 75 © 1949  
MADE BY THE COTT INDEX COMPANY, COLUMBUS, OHIO  
SOLD BY PHOTO COPY SUPPLY, MAULDIN, S. C.

(W/W)

FILE NUMBER DATE OF RECORD	GRANTORS FAMILY NAMES	GIVEN NAMES ABCDEFGH	GIVEN NAMES IJKLMNO	GIVEN NAMES PQRSTUWXYZ	GRANTEES	BOOK	PAGE	No. of Acres	BRIEF DESCRIPTION, LOCATION, ETC. ( Not Warranted )
21499 Nov 1, 1988	Johnson			Jed A.	Robert E. Johnson	1342	804		Specific power of attorney
21498 Nov 1, 1988	"			Ray L.	Robert E. Johnson	1342	933		Specific power of attorney
21466 Nov 1, 1988	"			atly in fact for Sylvia M. King et al	David M. Ashmore	1342	834	40.56 ac = lot 29 Fork Shoals Rd. near	Parcel also has 3 parcels
21459 Nov 1, 1988	"			Robert E. et al Co. Inc.	David M. Ashmore et al	1342	785		Lot 26 Bennington Subd. Creek
21460 Nov 1, 1988	"	D. David		John C. et al	David M. Ashmore	1342	830	40.56 ac	Lot 29 Fork Shoals Rd. near 4 parcels
21465 Nov 1, 1988	"			atly in fact for David P. Johnson et al	David M. Ashmore	1342	830		
"	"			By atly in fact Robert E. Johnson et al	David M. Ashmore	1342	832	40.56 ac	at lot 29 Fork Shoals Rd. near 4 parcels
"	"			By atly in fact Robert E. Johnson et al	David M. Ashmore	1342	832		
21469 Nov 1, 1988	"			By atly in fact Robert E. Johnson et al	David M. Ashmore	1342	836	40.56 ac	= lot 29, Fork Shoals Rd. near 4 parcels
"	"			atly in fact for Jed A. Johnson et al	David M. Ashmore	1342	836		
"	"			By atly in fact Robert E. Johnson et al	David M. Ashmore	1342	836		
21468 Nov 1, 1988	"			atly in fact for R.A. Johnson et al	David M. Ashmore	1342	838	40.56 ac	= lot 29 Fork Shoals Rd. near 4 parcels
"	"			By atly in fact Robert E. Johnson et al	David M. Ashmore	1342	838		
22432 Nov 4, 1988	"			Alvin H. et al	James Lewis Johnson	1343	392		Double Power of attorney
22433 Nov 4, 1988	"			Mary France James Lewis	Mary France Johnson	1343	386		Double Power of attorney

# DIRECT or GRANTOR Index to Deeds — Greenville County, S. C.

(NW1)

REG. U. S. PAT. OFFICE *Chas McCott* County Indexes Since 1888 An Identifying Trade Mark

Open at Proper Tab according to First Letter or Letters of Name and refer to Buff Sub-Index sheet for page reference.

COTT FAMILY NAME INDEX No. 75 © 1949  
MADE BY THE COTT INDEX COMPANY, COLUMBUS, OHIO  
SOLD BY PHOTO COPY SUPPLY, MAULDIN, S. C.

FILE NUMBER DATE OF RECORD	GRANTORS FAMILY NAMES	GIVEN NAMES ABCDEFGH	GIVEN NAMES IJKLMNO	GIVEN NAMES PQRSTUVWXYZ	GRANTEES	BOOK	PAGE	No. of Acres	BRIEF DESCRIPTION, LOCATION, ETC. ( Not Warranted )
22740 Nov 8, 1988	Johnson			R. A. Jr.	Robert E. Johnson	1343	594		Specific power of attorney
23484 Nov 11, 1988	"	m. Deborah			Margaret P. Worthy	1344	114		Power of attorney
23488 Nov 11, 1988	"	By atty in fact Deborah et al			Cindy R. Fisher et al	1344	130		pt lots 12+13 Helene St. Papier Ridge
23581 Nov 14, 1988	"			Co. Inc. Journes B.	Charles A. Edward	1344	192		Lot 34 Lombardy Court
24706 Nov 21, 1988	"	Wink			William J Johnson	1344	866		Specific Power of attorney
24993 Nov 21, 1988	"			James V	The S.C. National Bank	1344	897		Special Power of attorney
24995 Nov 21, 1988	"			By S.C. National Bank atty in fact James V III	Teal C. Lowery et al	1344	901		Lot 14 Elm St.
24890 Nov 22, 1988	"			Joseph M	American Tel. + Tel Co.	1345	3		Easement
24891 Nov 22, 1988	"			J. M. et al	American Tel. + Tel Co.	1345	5		Easement
25167 Nov 22, 1988	"	Law E		By atty in fact Robert E. Johnson et al	Dolly Spivey et al	1345	193		Lot 34 Brook Hill Release lot 34 Brook Hill ct.
25078 Nov 22, 1988	"			By atty in fact Robert E. Johnson et al	David M. Palmer	1345	130		Lot 29 Fork Shrub Rd, Saw Parcel, Saw 3 parcels, See Bk 1342 pg 838
"	"	Alvin H		attly in fact for R. A. Johnson et al	"	1345	130		
"	"			Robert E. et al	"	1345	130		
25319 Nov 23, 1988	"	Chester V.		+ Ruby K	Thomas R. Clark et al	1345	256		Lot 13 Circle Dr, Saw 3 acres Saw 3 acres
25406 Nov 23, 1988	"			J. C.	Yorkshire Properties Inc.	1345	307		Lot 112 Waccamaw Circle Road Hill
25407 Nov 23, 1988	"			J. C.	August W. Ellen et al	1345	309		Lot 64 High Hill St August

# DIRECT or GRANTOR Index to Deeds — Greenville County, S. C.

REG. U. S. PAT OFFICE *ChumCott* County Indexes Since 1888 An Identifying Trade Mark

Open at Proper Tab according to First Letter or Letters of Name and refer to Buff Sub-Index sheet for page reference.

COTT FAMILY NAME INDEX No. 75 © 1949 MADE BY THE COTT INDEX COMPANY, COLUMBUS, OHIO SOLD BY PHOTO COPY SUPPLY, HAWAII, S. C.

(X)

FILE NUMBER DATE OF RECORD	GRANTORS FAMILY NAMES	GIVEN NAMES ABCDEFGH	GIVEN NAMES IJKLMNO	GIVEN NAMES PQRSTUVWXYZ	GRANTEES	BOOK	PAGE	No. of Acres	BRIEF DESCRIPTION, LOCATION, ETC. (Not Warranted)
25828 Nov 29, 1987	Johnson		Joel A.		Granite B Building	1345	540		Down Slope Subd Sec 3 Lot 190 Bubbling Creek Dr.
25910 Nov 30, 1988	"	Benge B.			Mac E. Snyder	1345	585		Lot 21 Phillips Trail Paris mt.
26120 Nov 30, 1988	"	Home Inc.			Dimitry J. Gardner	1345	671		Phase 1A Lot 19 Old State Park Rd Holly Mtn
26813 Dec 5, 1988	"		Joseph + Sandra S.	Sp. Sadrus. Becker	Charles Robert Baker	1345	999		Lot 2 Pebble Creek Phase II
27108 Dec 6, 1988	"	Home Inc.			Lawrence J. Davis	1346	213		Phase II Lot 125 Hunter Wood Sec II
27694 Dec 6, 1988	"		Frank C. Jr.	By Greenville County Tax collector	J + H. Pappstein	1346	189		Lot Creole St, Summit View
27099 Dec 6, 1988	"		Frank C. Jr.	By Greenville County Tax collector	J + H. Pappstein	1346	191		Lot 14 Summit View
28266 Dec 13, 1988	"		Walter D. Linda S.		Daniel P. Chapman	1346	951		Lot 10 plot Rt. C pg 107
29432 Dec 20, 1988	"		Ray Edward	City infact for	Walter E. Ford	1347	667		Lot 13 Green Creek Pl 1
30047 Dec 27, 1988	"		Marcy	Drumblers	Douglas L. Rybolt	1348	76	3.12	Acres Crestwood Dr + Hall
130436 Dec 29, 1988		Fred			American Telephone + Telegraph Co.	1348	295		Easement
130616 Dec 29, 1988	"	Home, Inc.			William Dennis Davis	1348	421		Pl 1/B Lot 12 Half Mile Lake
581 Jan 5, 1989	"		H. Margaret		Bonnie Ann Barry	1349	222		Lot 3 of Davis Village Phase
7624 Jan 5, 1989	"		James C. III		Margaret Bowles III	1349	247		East Fairview Rd
763 Jan 6, 1989	"			Robert E.	May J. Johnson	1349	335		pl lot 65 Glendale Subd.
993 Jan 6, 1989	"	Home Inc.			Home H. Bagwell	1349	499		Phase II Lot 12 Hunter Wood Sec II

# DIRECT or GRANTOR Index to Deeds — Greenville County, S. C.

(XX/1)

REG. U. S. PAT. OFFICE *ChumCott* County Indexes Since 1888 An Identifying Trade Mark


Open at Proper Tab according to First Letter or Letters of Name and refer to Buff Sub-Index sheet for page reference.

COTT FAMILY NAME INDEX No. 75 © 1949  
MADE BY THE COTT INDEX COMPANY, COLUMBUS, OHIO  
SOLD BY PHOTO COPY SUPPLY, MAULDIN, S. C.

FILE NUMBER DATE OF RECORD	GRANTORS FAMILY NAMES	GIVEN NAMES ABCDEFGH	GIVEN NAMES IJKLMNO	GIVEN NAMES PQRSTUVWXYZ	GRANTEES	BOOK	PAGE	No. of Acres	BRIEF DESCRIPTION, LOCATION, ETC. ( Not Warranted )
1035 Jan 9, 1989	Johnson	B. J. Jr.			Joel W. Poole <sup>etal</sup>	1349	568	22.6	acres Hannon Rd
1301 Jan 10, 1989	"			William R.	William C. Gilbreath Inc.	1349	690	15.09	ac. Sigsbee Rd.
1685 Jan 12, 1989	"	Arto <sup>etal</sup>			Larry B. Shaw Builder	1349	894		lot 76 Leewood Extn.
" "	"	Delores <sup>etal</sup>			" " "	1349	894		Delands Ave.
1915 Jan 13, 1989	"			Ruby M.	Van Loui Johnson	1350	90		Index Subd. lot 65 Willard St. Albany
2223 Jan 17, 1989	"		Bernard	Ruth	Dorothy Ann Whitende	1350	282		lot 52 Rockdale Subd. See Dr. Chick's map + pt lot 18 Crain
2996 Jan 20, 1989	"		Jerry	William	Jeanette Wilson Johnson	1350	728		Deed of Distribution pt lot 18 Crain Subd
3772 Jan 26, 1989	"	FICA Order A. King Nora			Richard L. King	1351	162		lot 29 Shubert ct. Fenwick Ad. Clem farm
3987 Jan 27, 1989	"	Order by P.R. Antie			Nora Johnson	1351	274		Deed of Distribution pt lot 11 Style Map Charleston See Map mtg 29
4026 Jan 27, 1989	"			Joe	James M. Wade Jr.	1351	315		lots 618 + 619 Subd. date date Map of Cherokee forest
4581 Jan 31, 1989	"				Marie A. Couch	1351	628		lot 10 Windemere Dr. Chick
4937 Feb 2, 1989	Johnston	Dorothy M.			She Smith Co. of Greenville Inc. <sup>etal</sup>	1351	844		Agreement
5300 Feb 3, 1989	Johnson			Sandy S. (Minor) By Greenville County Judge Michael Stephen	Michael B. Johnson	1352	129		Consent of Sub. Foreman pt lot 108 Democrat Circle, Steward
5494 Feb 6, 1989	Johnson-Nalley			Tracy	William Eric Kusan	1352	241		
6045 Feb 19, 1989	Johnson		Elaine		American Telephone & Telegraph	1352	568		Consent Valleybrook
6275 Feb 13, 1989	"	Sten W. Melodi Maria			Delores S. Johnson	1352	781		lot 15 Deer Creek Dr

# DIRECT or GRANTOR Index to Deeds — Greenville County, S. C.

REG. U. S. PAT. OFFICE *Chas. McClure* County Indexes Since 1888 An Identifying Trade Mark

 Open at Proper Tab according to First Letter or Letters of Name and refer to Buff Sub-Index sheet for page reference.

COTT FAMILY NAME INDEX No. 75 © 1949  
MADE BY THE COTT INDEX COMPANY, COLUMBUS, OHIO  
SOLD BY PHOTO COPY SUPPLY, MAULDIN, S. C.

(1/1)

FILE NUMBER DATE OF RECORD	GRANTORS FAMILY NAMES	GIVEN NAMES ABCDEFGHIJ	GIVEN NAMES JKLMNO	GIVEN NAMES PQRSTUVWXYZ	GRANTEES	BOOK	PAGE	No. of Acres	BRIEF DESCRIPTION, LOCATION, ETC. ( Not Warranted )
6551 Feb 14, 1989	Johnson	Estate of	By P. R. Irene R.		Betty Loving	1352	875		Cemetery Road Grave space 1-6 Graceland Cemetery Deed of Distribution Lot 19 & 20
6484 Feb 14, 1989	"	Estate of	By P. R. Homer Jr.		Frances Turner Johnson	1352	822		Mobile Home Deed of Distribution property also W. Morgan St. City View Sub.
6547 Feb 14, 1989	"	Estate of	By P. R. Irene R.		Betty Loving	1352	873		Deed of Distribution Lots 6 & 7 Sec 4 Ph II
6776 Feb 15, 1989	"	Homes, Inc.			Warren Webster IV	1352	967		Lot 131 Hunters Woods
8128 Feb 24, 1989	"	Homes, Inc.			Connie Leann Dyer	1353	890		Lot 23 Harrogate Hills
8417 Feb 27, 1989	"			Susie B.	Haskell Butler	1354	44	0.26	Chick Spgs Sp. 0 Acres Black Top Rd.
8416 Feb 27, 1989	"	Homes, Inc.			Billy Michael Lott	1354	50		Lot 66 Squires Creek Ph 1
8434 Feb 27, 1989	"	Homes, Inc.			David E. Bullard	1354	54		Lot 30 Squires Creek Ph 1
8420 Feb 27, 1989	"			Doris B.	Haskell Butler	1354	41		Subv. map Rd. Chick Spgs Sp. Lot 14 Chick Spgs Sp. also lot Mile Lake Ph 1A
8646 Feb 28, 1989	"	Homes, Inc.			Barry Lee Barnette	1354	232		Lot 9 Stal Mile Way, Italy Estates Sec III.
8789 Mar 1, 1989	"	Angela P +	Victor J.		Nora G. Waters	1354	337		Lot 17 Mt. Williamsburg
10012 Mar 7, 1989	"	Homes, Inc.			Alice B. Eddy	1355	237		Lot 12 Knoll Creek
10013 Mar 7, 1989	"	Homes, Inc.			Paul A. Bridges	1355	238		Lot 11 Knoll Creek
10683 Mar 8, 1989	"		M. M.		Dwanya	1355	285		Sec 16, 193 pp 2 & 3 South Amendment to Partition
"	"	J. E.				1355	285		
"	"	Edna M	Jad			1355	285		



# DIRECT or GRANTOR Index to Deeds — Greenville County, S. C.

(1/1)

REG. U. S. PAT. OFFICE *Chambers* County Indexes Since 1888 An Identifying Trade Mark

Open at Proper Tab according to First Letter or Letters of Name and refer to Buff Sub-Index sheet for page reference.

COTT FAMILY NAME INDEX No. 75 © 1949  
MADE BY THE COTT INDEX COMPANY, COLUMBUS, OHIO  
SOLD BY PHOTO COPY SUPPLY, MAULDIN, S. C.

FILE NUMBER DATE OF RECORD	GRANTORS FAMILY NAMES	GIVEN NAMES ABCDEFGHIJ	GIVEN NAMES JKLMNO	GIVEN NAMES PQRSTUVWXYZ	GRANTEES	BOOK	PAGE	No. of Acres	BRIEF DESCRIPTION, LOCATION, ETC. ( Not Warranted )
10278 Nov 9, 1989	Johnson	The Homes			Ronald Eric <sup>etc</sup> Armstrong	B55	506		IB Site 10 1/2 mile Lake Phase
10262 Nov 9, 1989	"	"			Larry G. <sup>etc</sup> Argo	B55	536		Phase II Site 166 Identon Woods Sec
10754 Nov 13, 1989	"	"	J. L.	Jones	James J. Johnson	B55	763		Double Power falling
10823 Nov 13, 1989	"	The Homes			David L. <sup>etc</sup> White	B55	817		Site 2 Riverwood Sec I Candle Park Subd.
11269 Nov 15, 1989	"	Blenda			Elmer B. <sup>etc</sup> Anderson	B56	56		Plot lots 25 + 26, White Horse Rd.
11700 Nov 17, 1989	"	Catherine E.			Francis H. <sup>III et al</sup> Horton	1356	315		Lot 40 Wood Creek Sec 2 Ph II Sec II
13085 Mar 28, 1989	"	Homes, Inc.			Norman A. <sup>etc</sup> King Jr.	1357	133		Lot 138 Hunters woods Sec II Fiddle Creek Ph VI Sec 1
13220 Mar 28, 1989	"	Homes, Inc.			J. Steven <sup>etc</sup> Chandler	1357	220		Lot 8 Stone Creek Sub.
13400 Mar 29, 1989	"			James W. <sup>etc</sup> + Sharon P. <sup>etc</sup>	Donald L. <sup>etc</sup> Reid	1357	311		Agreement Carrington Greene Sec 1
13458 Mar 29, 1989	"			James B. <sup>etc</sup>	J. Meldon <sup>etc</sup> Cook	1357	469		Lot 9 Chenoweth Dr. Chain in + pt lot 62
13521 Mar 3, 1989	"			Wesley Miller <sup>etc</sup>	Ravin <sup>etc</sup> Johnson	1357	550		Deed of Distribution, lots 47-52
13749 Mar 31, 1989	"	Allean C. Dodge		Stewart H. <sup>etc</sup>	Balleger Realty <sup>etc</sup> Assoc.	1357	681		Memorandum of Partnership Agreement
14116 Apr 3, 1989	"	Homes, Inc.			James V. <sup>etc</sup> Whittle	1357	975		Lot 1 Farrester Creek
14151 Apr 3, 1989	"	Homes, Inc.			James L. <sup>etc</sup> Roe	1357	978		Lot 62 Meadowbrooke
14476 Apr 4, 1989	"			Julie Mae <sup>etc</sup>	Charles William <sup>etc</sup>	B58	140		1/4 on Robinson St. Bate Jr Pl I Sec I II + III
14579 Apr 5, 1989	"	AKA Carolyn J. <sup>etc</sup> Roberty Carolyn J. <sup>etc</sup> Roberty			Julie C. <sup>etc</sup> Shaffer	1358	183		Lot 3-C Wrenwood Townes



# DIRECT or GRANTOR Index to Deeds — Greenville County, S. C.

REG. U. S. PAT OFFICE *ChemCott* County Indexes Since 1888 An Identifying Trade Mark

Open at Proper Tab according to First Letter or Letters of Name and refer to Buff Sub-Index sheet for page reference.

COTT FAMILY NAME INDEX No. 75 © 1949  
MADE BY THE COTT INDEX COMPANY, COLUMBUS, OHIO  
SOLD BY PHOTO COPY SUPPLY, MAULDIN, S. C.

(22)

FILE NUMBER DATE OF RECORD	GRANTORS FAMILY NAMES	GIVEN NAMES ABCDEFGHIJ	GIVEN NAMES JKLMNO	GIVEN NAMES PQRSTUVWXYZ	GRANTEES	BOOK	PAGE	No. of Acres	BRIEF DESCRIPTION, LOCATION, ETC. ( Not Warranted )
15229 April 14, 1989	Johnson			Viola	James C. Johnson	1358	506		Power of attorney
15355 April 11, 1989	"	Homes, Inc.			Jane J. Paris	1358	550		Lot 39 Squires Creek Pt 1 Bates Sp.
17059 April 20, 1989	"			James B. III	Samuel R. Boone et al	1359	531		57/100 acre White Horse Rd.
17319 Apr 21, 1989	"	Homes, Inc.				1359	699		Affidavit
17271 Apr 21, 1989	"			Rachel J. et al	James R. Owens et al	1359	677		Lot 12 E Monticello Rd. Monticello Estates
" "	"			M. et al Ramona	" " "	1359	677		
17358 April 24, 1989	"	Allan Curtis			William P. Handy et al	1359	714	0.75	on Virginia Rd. near Dandy Flat
17750 Apr 25, 1989	"	Homes Inc.			Calvin J. Keeton et al	1359	943		Lot 17 Snallcreek
17692 April 25, 1989	"			P.R. et al James C. III	George L. Remy III et al	1359	919		Lot 30 Orange Dr. Simpsonville
18310 Apr 27, 1989	"	B. Ray		Paula J. C.	John R. Sinnett et al	1360	281		Lot 136 Westwood South Sec 2
19424 May 4, 1989	"			Margaret	Marie Lee Shumate et al	1360	879	5.68	acres see Plat Bk 16 Pg 76 Sub.
19874 May 8, 1989	"	Homes, Inc.			Randall L. Callahan et al	1361	147		Lot 63 Meadowbrooke Ave.
19955 May 8, 1989	"			P.R. et al James B.	Christopher R. York	1361	170		Lot 7 Madison St + Donaldson Sub.
20089 May 9, 1989	"			P.R. et al James B.	Christopher R. York	1361	242		Lot 66 Nichaltown Hgts Sub.
20192 May 9, 1989	"			Reneith + Delagh	Raymond S. Viba et al	1361	289		Salmon Delb Lot 209 Amy Lane Sec 6
20993 May 15, 1989	"			Shelia C	Daniel H. Colaper Jr. et al	1361	744		Lot 418 S. V. Westwood

# DIRECT or GRANTOR Index to Deeds — Greenville County, S. C.

(221)

REG. U. S. PAT. OFFICE *Chas. McCott* County Indexes Since 1888 An Identifying Trade Mark

 Open at Proper Tab according to First Letter or Letters of Name and refer to Buff Sub-Index sheet for page reference.

COTT FAMILY NAME INDEX No. 75 © 1949  
MADE BY THE COTT INDEX COMPANY, COLUMBUS, OHIO  
SOLD BY PHOTO COPY SUPPLY, MAULDIN, S. C.

FILE NUMBER DATE OF RECORD	GRANTORS FAMILY NAMES	GIVEN NAMES ABCDEFGHIJ	GIVEN NAMES JKLMNO	GIVEN NAMES PQRSTUVWXYZ	GRANTEES	BOOK	PAGE	No. of Acres	BRIEF DESCRIPTION, LOCATION, ETC. ( Not Warranted )
21302 May 16, 1989	Johnson		J. G.		Ashley C. <sup>et al</sup> Claus	1361	921	6.42 ac	Cunningham Rd.
21884 May 19, 1989	"	By Greenville County Probate Judge			Alyce S. McKinney	1362	336		Conservatorship # 89B C 23004
21967 May 19, 1989	"	Bobby			Chap J. <sup>et al</sup> Adams	1362	378		Plot 29 Mt. Vernon Estates, Bellamy Rd. Dunklin Sp.
21971 May 22, 1989	"	Brenda + <sup>et al</sup>	Jerry W.		Frankie Whitten	1362	379	0.36 ac	Dulladay Dam Rd + Chapman
22402 May 23, 1982	"	Claude <sup>et al</sup>			Charles C. <sup>et al</sup> Thompson	1362	565		Fair Hts. lot 27 Brookdale Ave
" "	"	Frances G.				1362	565		
22400 May 23, 1989	"			Company, Inc. James B.	Ballard Concrete Co. Inc	1362	578		Parcel G, Right Side of B/W lot 2 Unit 5-A + 5-B
22483 May 24, 1983	"			Wayne L.	Jimmie Jean Smith	1362	642		Lot 22 Boling Court Sub. Janitorial also Lot 8
23675 May 26, 1989	"	Nick A.			Teresa J. Johnson	1362	902		Lot 16 Stewart + Fuller Sts 2 Ph 2
23982 June 2, 1989	"	Homes, Inc.			Douglas E. <sup>et al</sup> Phillipatt	1363	514		Lot 81 Hunterswood Dr Craig Dr. also Lot 62
24039 June 8, 1989	"		Kevin W. + Phillip		Beverly C. Johnson	1363	569		Int lots 47, 48, 49, 50, 51 + 52
24412 June 5, 1981	"		May M. + <sup>m.</sup> Stephen		Alan J. <sup>et al</sup> Carper	1363	989		Lot 4 Quigley Drive restrictions see Book 1323 pg 391
24667 June 6, 1989	"	Homes, Inc.			Half Mile Lake Sub	1363	971		First Amendment of Covenants, Conditions
24595 June 6, 1989	Johnston			Sandra S.	William Heyward Johnston	1363	929		Lot 9 Pelham Oaks
24999 June 8, 1989	Johnson		May M. + <sup>m.</sup> Stephen		Mark C. <sup>et al</sup> Rantle	1364	102		Plots Lots 17, 18 + 19 Druid St. Stare
25266 June 9, 1989	"	Elizabeth			Connie J. Snow	1364	228		Power of Attorney

# DIRECT or GRANTOR Index to Deeds — Greenville County, S. C.

REG. U. S. PAT OFFICE *Chas McCott* County Indexes Since 1888 An Identifying Trade Mark

Open at Proper Tab according to First Letter or Letters of Name and refer to Buff Sub-Index sheet for page reference.

COTT FAMILY NAME INDEX No. 75 © 1949 MADE BY THE COTT INDEX COMPANY, COLUMBUS, OHIO SOLD BY PHOTO COPY SUPPLY, MAULDIN, S. C.

(1111)

FILE NUMBER DATE OF RECORD	GRANTORS FAMILY NAMES	GIVEN NAMES ABCDEFGH	GIVEN NAMES IJKLMNO	GIVEN NAMES PQRSTUVWXYZ	GRANTEES	BOOK	PAGE	No. of Acres	BRIEF DESCRIPTION, LOCATION, ETC. ( Not Warranted )
25380 June 12, 1989	Johnson	Brenda D			Steward A. Wasson <sup>etal</sup>	1364	305		Lot 131 Blendale Mauldin
26094 June 15, 1989	"			Co. Inc. Journes B	Jeffrey N. Burton <sup>etal</sup>	1364	767		Lot 34 Valley Oaks
26097 June 15, 1989	"	Homes, Inc.			David Hamrick <sup>etal</sup> Howerton	1364	769		Lot 44 Squires Creek Pl 1
26227 June 16, 1989	"	Home Inc			Thomas L. Smith	1364	843		IT B Lot 29 Deepmie Lake Phas
26254 June 16, 1989	"		P. R.	James C. III	Richard L. Drussell	1364	849		174 Mayo Dr Lot 188 Paramount Park, abohat
26657 June 19, 1989	"			James C. III <sup>etal</sup>	Fred M. Silvers	1365	89	5.0	acres Garze Rd
26673 June 20, 1989	"	Homes, Inc.			Christopher P. Mattern <sup>etal</sup>	1365	111		Lot 69 Squires Creek Pl 1
26837 June 20, 1989	"			Johanny Sandra J.	William Martin Haak <sup>etal</sup>	1365	204		Purchase Place Heritage Lakes Lot 98 Hackamore Ct &
27294 June 23, 1989	"	Home Inc.			Rodney Sean Reagan <sup>etal</sup>	1365	463		Home II Mauldin Lot X-2 Woodwind (Avalon)
27746 June 27, 1989	"			By master Charles B. Simmons Jr. Thomas B.	Fleet Real Estate Funding Corp	1365	725		Lot 3 Dogan St Park Sec A (Quit claim)
27944 June 28, 1989	"	Nerathy J. <sup>etal</sup>			Aara Lee M. Weisner	1365	855	Int	Lot 28 Meyers Dr. Rockwood
28057 June 28, 1989	"			Terrell <sup>etal</sup>	Richard Day Shook Jr.	1365	919		Lot 29 Wood Creek Sec 2
28162 June 29, 1989	"			Joe J.	Walter Coggins <sup>etal</sup>	1365	979		Lot 3 Whitney St. Bates Jr
28304 June 29, 1989	"			Denise W Robert A. Jr	Mark W. Chapman <sup>etal</sup>	1366	064		Lot 14 Forest acres Sec 1
28469 June 30, 1989	"	Auto			James C. Turner <sup>etal</sup>	1366	153		Lot A Pruitt Dr.
	"	Dalton				1366	153		

# DIRECT or GRANTOR Index to Deeds — Greenville County, S. C.

(AAAI)

REG. U. S. PAT OFFICE *Chas. McCall* County Indexes Since 1888 An Identifying Trade Mark

Open at Proper Tab according to First Letter or Letters of Name and refer to Buff Sub-Index sheet for page reference.

COTT FAMILY NAME INDEX No. 75 © 1949  
MADE BY THE COTT INDEX COMPANY, COLUMBUS, OHIO  
SOLD BY PHOTO COPY SUPPLY, MAULDIN, S. C.

FILE NUMBER DATE OF RECORD	GRANTORS FAMILY NAMES	GIVEN NAMES ABCDEFGH	GIVEN NAMES IJKLMNO	GIVEN NAMES PQRSTUVWXYZ	GRANTEES	BOOK	PAGE	No. of Acres	BRIEF DESCRIPTION, LOCATION, ETC. (Not Warranted)
28613 June 30, 1989	Johnson	Donna M + Mark A			Malcolm L. Ballaway	1366	324		See Page III See III Lot 27 Centrest Dr. Holly
29629 July 10, 1989	"	Donna M.			Lewis Scott	1366	915		Lot 42 Forward Sub.
30439 July 13, 1989	"		Co. In.	James D. III et al	Ralph W. Cooke et al	1367	319	5.0	Cooke et al area survey for Ralph W
30563 July 14, 1989	"	Freda			Walter Pauline Regional Semin Authority	1367	371		Right of way (524.3 + 24.2)
32288 July 24, 1989	"		Co. In.	Donna B.	William B. Alexander et al	1368	118		Lot 40 McKenney Rd. Poplar Ridge meadows
32784 July 27, 1989	"	Bobby + Peggy L.			Eratter M. Burch et al	1368	377		Lot 203 Mountain See 1st II
33298 July 31, 1989	"	Homes Inc. By master Charles B. Simmons Jr.			Gary J. White et al	1368	770		Lot 162 Hunters Woods
33631 Aug 1, 1989	"	Douglas C. et al By master Charles B. Simmons Jr.			Sec of Housing + Urban Devel.	1368	960		Lot 23 Welcome Acres
" "	"	Brenda G. et al			" " "	1368	960		
34054 Aug 2, 1989	"			Thomas C	Arusla Coggins	1369	200		Lot 3 Overbrook Dr. Greer Forest Drive
34046 Aug 2, 1989	"		NICA	Don M. Small Mara M.	Donna B. Coburn et al	1369	197		pt lot 43 + lot 44 + pt lot 45 Pine
34589 Aug 7, 1989	"	Donna			Howard Thomas Clark	1369	454		Lot 68 Squire Creek Phase I Cpt Sec. I
35205 Aug 9, 1989	Johnson			Kathleen + Phillip D.	Threat Enterprises Inc.	1369	133		Lot 31 Mandale ct Mt. Vernon
35580 Aug 10, 1989	Johnson			W. Jolly	—	1369	969		Applicant
35494 Aug 10, 1989	Johnson	Homes, Inc.			James T. Quinn et al	1369	956		Lot 13 Park Lane
30452 Aug 16, 1989	Johnson	MacArthur			Nancy Johnson	1370	485		Power of Attorney





DIRECT or GRANTOR Index to Deeds — Greenville County, S. C.

(BBB1)

REG. U. S. PAT. OFFICE *ChamCott* County Indexes Since 1888 An Identifying Trade Mark

Open at Proper Tab according to First Letter or Letters of Name and refer to Buff Sub-Index sheet for page reference.

COTT FAMILY NAME INDEX No. 75 © 1949 MADE BY THE COTT INDEX COMPANY, COLUMBUS, OHIO SOLD BY PHOTO COPY SUPPLY, MAULDIN, S. C.

FILE NUMBER DATE OF RECORD	GRANTORS FAMILY NAMES	GIVEN NAMES ABCDEFGHIJ	GIVEN NAMES JKLMNO	GIVEN NAMES PQRSTUVWXYZ	GRANTEES	BOOK	PAGE	No. of Acres	BRIEF DESCRIPTION, LOCATION, ETC. ( Not Warranted )
44225 Sept 13, 1989 41872	Johnston			aka (Roger)	+ Telegraph Co. Southern Bell Telephone	1373	111		Right of way
Sept 18, 1989 " " "	Johnson	C. Eston		By master Charles B. Simmons Jr. et al	First Fed & L Assoc & C	1373	446		Lot 12 Weehawken Circle Weehawken Hill
" " "	"	Debbie M.			" " "	1373	446		
42284 Sept 19, 1989	"			(Keith) Myrtle K.	Joe D. Laine et al	1373	663		Quit Claim to Sugarloaf Rd.
4424 Sept 20, 1989 43194	"	Freda			William K. Landon et al	1373	738	3.0	ac. plat bk. 12 - p 92 Here + Mary M. Plats 19 + 20 Tipperary
Sept 26, 1989 43670	"			AKA Mary Margaret Mass Mary M + Stephen Dougherty Committee J. C.	Ramona C. Elkins Application Computer Systems Inc.	1374	206		
Sept 28, 1989 43792	"			et al B. Co. Inc.	Application Computer	1374	481		Certification as to Professions Ave Ridge
Sept 29, 1989 43793	"			Jordan Co. Inc.	Hajo Properties	1374	546		Lot 14 Poplar Ridge Rd. Poplar Ridge
Sept 29, 1989 44119	"			Jordan B.	Hajo Properties	1374	547		Lot 33 Yellow Poplar Ct. Poplar Ridge
Oct 2, 1989 44374	"	Jones			James B. Stewart et al	1374	732		Lot 37 Hunter Wood Sect Phase
Oct 3, 1989 44576	"	"			Robert W. Johnson et al	1374	960		Lot 55 Squire Creek Phase I
Oct 3, 1989 44591	"			John W + Robert H. B. et al	Johnson Jones Inc.	1374	964		Lot 49 Sec I Northwood Peynmoor Rd Sect I
Oct 3, 1989 44801	"			Simple	Paul X English III	1374	957		Lot 94 Hunting Hollow Rd + Crest
Oct 4, 1989 44800	"			James B. III	Hajo Properties	1375	98		Lot 16 Oak Crest Court, Oak Crest
Oct 4, 1989 44807	"			Co. Inc. Jones B.	Hajo Properties	1375	99		Lot 54 Wood Creek Sec 2
Oct 4, 1989	"			Co. Inc. Jones B.	Hajo Properties	1375	100		Lot 17 Oak Crest



# DIRECT or GRANTOR Index to Deeds — Greenville County, S. C.

REG. U. S. PAT. OFFICE *Chas. McCall* County Indexes Since 1888 An Identifying Trade Mark

Open at Proper Tab according to First Letter or Letters of Name and refer to Buff Sub-Index sheet for page reference.

COTT FAMILY NAME INDEX No. 75 © 1949 MADE BY THE COTT INDEX COMPANY, COLUMBUS, OHIO SOLD BY PHOTO COPY SUPPLY, MAULDIN, S. C.

(CCC)

FILE NUMBER DATE OF RECORD	GRANTORS FAMILY NAMES	GIVEN NAMES ABCDEFGHIJ	GIVEN NAMES JKLMNO	GIVEN NAMES PQRSTUVWXYZ	GRANTEES	BOOK	PAGE	No. of Acres	BRIEF DESCRIPTION, LOCATION, ETC. ( Not Warranted )
44853 Oct 5, 1989	Johnson	Homes, Inc.			<i>etal</i> John M. Trojick III	1375	128		Lot 65 Squires Creek Pt Sunny acres
45068 Oct 5, 1989	"		J. Brey		<i>etal</i> Donald R. Kirkland	1375	245		Lot 87 Paris View Dr.
45103 Oct 6, 1989	"			Co. Inc. Dorcas B.	Waps Properties	1375	277		Lot 93 Wedgefield Sec 1.
45414 Oct 9, 1989	"			Virginia S.	Janie Jeanine Johns	1375	459		Power of Attorney Pto Agreement
45860 Oct 11, 1989	"	Homes, Inc.	<i>etal</i>		Squires Creek Pts.	1375	792		Amendment to Squires Creek
45818 Oct 11, 1989	"		Synda		Lawrence Fuller	1375	745		Unit claim Lot 22 Deacon St.
46168 Oct 12, 1989	"	Homes Inc.	<i>etal</i>		Half mile Lake Subd.	1376	1		Restriction for Half Mile Lake Subd Pt 2 Declaration of Covenants, Conditions & Restrictions for Half Mile Lake Subd Pt 2
46169 Oct 12, 1989	"	Homes Inc.	<i>etal</i>		Half mile Lake Subd. Pt 2	1376	5		Declaration of Covenants, Conditions & Restrictions for Half Mile Lake Subd Pt 2
46035 Oct 12, 1989	"	Dee David		Rosie M.	Charles J. Howard	1375	934		Near River Falls Lot .11 acres = Pt Tract 1 Pt II
46278 Oct 13, 1989	"	By master Charles B. Simmons Jr.		Jones B Co.	Principal Mutual Life Ins. Co.	1376	46		Lot 1-A Woodwind Townhouse
48607 Oct 27, 1989	"	Empire L.			Ruth S. Johnson	1377	374		Plan Sp 1 Lot 9 Brown Drive Denton
49133 Oct 31, 1989	"	Homes, Inc.			Andrew E. Craig	1377	703		Lot 12 Park Lane
49420 Nov 1, 1989	"		Jennifer L.	Philip N.	Patricia B. Dershey	1377	894		Lot 1 Wedgefield Sec 1
49599 Nov 2, 1989	"	By Greenville County Tax Collector J. Nathan Morgan			Larry Glenn Shaw Jr.	1377	998		Lot Green Ave.
49602 Nov 2, 1989	"	By Greenville County Tax Collector J. Nathan Morgan			Daniel Elliott Carey	1377	992		Lot 3 Chick Eggs Jr Forest
51683 Nov 15, 1989	"		Louise E.		Susan S. Harmon	1379	521		Lots 208 + 209 Marshall

# DIRECT or GRANTOR Index to Deeds — Greenville County, S. C.

(CCC)

REG. U. S. PAT. OFFICE *Chas McCott* County Indexes Since 1888 An Identifying Trade Mark

Open at Proper Tab according to First Letter or Letters of Name and refer to Buff Sub-Index sheet for page reference.

COTT FAMILY NAME INDEX No. 75 © 1949  
MADE BY THE COTT INDEX COMPANY, COLUMBUS, OHIO  
SOLD BY PHOTO COPY SUPPLY, MAULDIN, S. C.

FILE NUMBER DATE OF RECORD	GRANTORS FAMILY NAMES	GIVEN NAMES ABCDEFGHIJ	GIVEN NAMES JKLMNO	GIVEN NAMES PQRSTUVWXYZ	GRANTEES	BOOK	PAGE	No. of Acres	BRIEF DESCRIPTION, LOCATION, ETC. ( Not Warranted )
51924 Nov 16, 1989	Johnson	Homes, Inc.			et al Timothy C. Heaton	1377	724		Sub. Lot 55 Bethel Greene
52172 Nov 19, 1989	"	Doc Russell			et al Douglas C. Elliott	1379	908		Lot 6 Rulan Creek Subd.
"	"				et al -	1379	908		
52455 Nov 20, 1989	Johnston				et al James J. Bryant jr.	1380	37		White Horse Rd E 1/4 Lot Old Fork Shoals Rd +
52486 Nov 21, 1989	Johnson	By Greenville County Probate Judge			et al Michael B. Johnson	1380	93		Conservatorship 89BC2300159
52706 Nov 22, 1989	"	Inc. Homes			et al Lyle L. Bergman	1380	252		Lot 56 Bethel Greene Subd
53073 Nov 27, 1989	"	Homes, Inc.			et al Hunters Woods Sec II Pt II	1380	563		Line Violations Easements & Restrictions of Setback
53073 Nov 27, 1989	"				et al Hunters Woods Sec II Phase II	1380	563		Line Violation Waiving Restrictive Covenants, Etc
54027 Nov 30, 1989	"				et al Linda S. Rhodes	1381	98		Power of Attorney Brookside Forest Pt Lot 6 Marshall Bridge Dr Urban St.
54686 Dec 5, 1989	"	Carthia			et al Robert B. Mahon jr.	1381	524		Need of Distribution Pt Lot 55
55902 Dec 12, 1989	"	Estate of By P.R. Grady Clouze			et al Georgie J. Brown	1382	295		
56581 Dec 15, 1989	"	Homes Inc.			et al F. Richard MacDonald	1382	626		Lot 64 Jordan Creek Phase I
56544 Dec 18, 1989	Johnston	Betty S.			et al Beatrice M. Downing	1382	714		Old Rust Ave
56580 Dec 18, 1989	Johnson				et al Eugene C. Downing	1382	136		Lot 17 Wedgefield Sec II
57049 Dec 20, 1989	"	By Master Charles B. Simmons Jr.			et al James B. Co. Principal Mutual Life Ins. Co.	1383	090		Lot 93 Wedgefield Sec I
57385 Dec 21, 1989	Johnston				et al James A. Keith	1383	215		Parcel Willis St.



